





























1:35,000 @ A1

© Crown copyright. All rights reserved. London Borough of Hounslow 100019263 2024.



London Borough of Hounslow

London Borough of Hounslow Local Plan 2020-2041: Proposed Submission Version Policies Map

	West of Borough / Heathrow Opportunity Area		Strategic Industrial Location		Small Neighbourhood Centres		Sites of Special Scientific Interest		Waterways
	Great West Corridor Opportunity Area		Locally Significant Industrial Site		Conservation Areas		Special Protection Area/ Ramsar Site		Metropolitan Open Land
	Minerals Allocations		Key Existing Office Location		Advert Special Control Areas		Sites of Importance for Nature Conservation		Green Belt
	Minerals Safeguarded Land		Primary Shopping Areas		Historic Parks and Gardens		Local Nature Reserves		Local Open Space
	Safeguarded Minerals Railhead and Associated Minerals Operations		Town Centres		Archeological Priority Areas		Thames Policy Area		
	Site Allocations		Large Neighbourhood Centres		Areas of Special Character		Marine Plan Areas		