

Deposited Documents – Reference TMO/P068/25

**Held on deposit online on the London Borough of Hounslow's website –
www.hounslow.gov.uk/downloads/20165/traffic_notices**

Placed on deposit on Friday, 09 January 2026

**Proposed Waiting & Loading Restrictions, Bus Lane, and Controlled Crossings,
Heston Road, Hounslow**

Contents:

1. Notice of Intent dated 09 January 2026

2. Proposed Traffic Management Orders

- A. The London Borough of Hounslow (Waiting, Loading and Stopping) (Amendment No. *) Order 20**
- B. The London Borough of Hounslow (Bus Lane) (Amendment No. *) Order 202*

3. Statement of Reasons

4. Plan

5. Existing Traffic Management Orders

- A. The London Borough of Hounslow (Waiting, Loading and Stopping) Order 2025
(Articles, Schedule 1 – E-K, Schedule 2, & Schedule 3)

Any queries regarding these deposited documents should be sent by email to
trafficorders@hounslow.gov.uk or alternatively a voicemail can be left on extension 3322.



Proposed Waiting & Loading Restrictions, Bus Lane, and Controlled Crossings, Heston Road, Hounslow

A. The London Borough of Hounslow (Waiting, Loading and Stopping) (Amendment No. *) Order 202*

B. The London Borough of Hounslow (Bus Lane) (Amendment No. *) Order 202*

1. NOTICE IS HEREBY GIVEN that the London Borough of Hounslow propose to make the above-mentioned Orders, under Sections 6, 45, 46, 49 and 124 and Part IV of Schedule 9 to the Road Traffic Regulation Act 1984, as amended.
2. The general effect of these Orders would be to:
 - (a) introduce no waiting at any time restrictions on Heston Road at the following locations:
 - (i) the north-east side between the boundary with the London Borough of Ealing and Ferraro Close;
 - (ii) the west side, between the boundary with the London Borough of Ealing and the southern boundary of No.304 Heston Road;
 - (iii) the west side, between 14 meters north of the southern boundary of No.280 Heston Road and a point 28 metres north of the common boundary of No. 7 Hopes Close and Nos.1 to 4 Ashmore Court, Heston Road; and
 - (iv) the west side, between 4 metres south of the southern building line of No.7 Hopes Close, and 9 meters north of the common boundary of No.246 Heston Road and No.244 Heston Road.
 - (b) introduce no loading Monday to Friday 7am to 10am and 4pm to 7pm restrictions on Heston Road at the following locations:
 - (i) the east side, between the boundary with the London Borough of Ealing and a point 10 metres south of the southern boundary of No. 1a Old Cote Drive;
 - (ii) the west side, between the boundary with the London Borough of Ealing and a point 28 metres north of the common boundary of No. 7 Hopes Close and Nos.1 to 4 Ashmore Court, Heston Road; and
 - (iii) the west side, between 14 metres north-east of the junction with The Green, and 9 meters north of the common boundary of No.246 Heston Road and No.244 Heston Road.
 - (c) introduce a southbound bus lane on Heston Road, Hounslow, on the east side from a point 4 metres south of the common boundary of Nos.318 and 320 Heston Road to a point in line with the southern building line of No. 1 The Green.
3. The London Borough of Hounslow GIVES FURTHER NOTICE to introduce Pelican Crossings and zig zag markings at the following locations:
 - (a) Heston Road, Hounslow, from a point 1 metre north of the common boundary of Nos.250/252 and 254/556 Heston Road to a point 28 metres north of the common boundary of No.7 Hopes Close and Nos.1 to 4 Ashmore Court, Heston Road;

(b) Heston Road, Hounslow, from a point 4metres south of the southern building line of No.7 Hopes Close to a point 9 meters north of the common boundary of No.246 Heston Road and No.244 Heston Road

4. Documents giving further information of the proposed Orders can be viewed for a period of 21 days from the date of this Notice online at hounslow.gov.uk by typing in the term “traffic notices” in the search bar and at Hounslow Library, Hounslow House First Floor, 7 Bath Road, TW3 3EB or at The Reception of Hounslow House, Ground Floor, 7 Bath Road, TW3 3EB on Mondays and Thursdays between 9.30am and 8pm, Tuesdays, Wednesdays, Fridays and Saturdays between 9.30am and 5.30pm or on Sundays between 11.30am and 4.00pm.
5. Any person wishing to object to the proposals should send a statement in writing stating the grounds of their objection to the Acting Assistant Director for Traffic, Transport and Parking, Hounslow House, 7 Bath Road, Hounslow, Middlesex TW3 3EB or via email to trafficorders@hounslow.gov.uk quoting the reference TMO/P068/25, to be received no later than 30 January 2026.

Dated: 9 January 2026

Sabeel Khan
Acting Assistant Director for Traffic, Transport and Parking
(The Officer appointed for the purpose)

Traffic Management Order

20** No.**

The London Borough of Hounslow (Waiting, Loading and Stopping) (Amendment No. *)
Order 202*

Made on ** ***** 20**

Coming into operation on ** ***** 20**

The Council of the London Borough of Hounslow, after consulting the Commissioner of Police of the Metropolis, in exercise of the powers conferred by sections 6 and 124 to the Road Traffic Regulation Act 1984^a as amended, and of all other enabling powers hereby make the following Order:

Citation and Commencement

1. This Order shall come into operation on ** ***** 20** and may be cited as The London Borough of Hounslow (Waiting, Loading and Stopping) (Amendment No. *) Order 202*.

Interpretation

2. (1) In this Order the “Order of 2025” means The London Borough of Hounslow (Waiting, Loading and Stopping) Order 2025^b.
(2) Unless the context otherwise requires, any expression used in this Order which is also used in the Order of 2025 shall have the same meaning as in that Order.
(3) Any reference in this Order to any enactment shall be construed as a reference to that enactment as amended, applied, consolidated, re-enacted by or as having effect by virtue of any subsequent enactment.

Revocation and/or Substitution and/or Addition of Prohibition and/or Restriction

3. Without prejudice to the validity of anything done or to any liability incurred in respect of any act or omission before the coming into operation of this Order, the Order of 2025 shall have effect as though:
 - (a) the item numbered 645 in Schedule 1 to that Order was substituted with the item similarly numbered and set out in Schedule 1 to this Order; and
 - (b) the item numbered 94 in Schedule 2 to that Order was substituted with the item similarly numbered and set out in Schedule 2 to this Order.

^a1984 c.27

^b LBH 2025/165

Dated this ***** day of ***** 20**

Sabeel Khan

Acting Assistant Director for Traffic, Transport & Parking

(The Officer appointed for the purpose)

SCHEDULE 1

(Article 5(a) – Waiting Restrictions applicable to Prescribed Streets during Prescribed Hours)

1 Item Number	2 Street Reference	3 Street	4 Prescribed Hours – see Schedule 3
645	ai	Heston Road, Hounslow, north-east side, from the boundary with the London Borough of Ealing to a point 1 metre north-west of the south-eastern building line of No.30 Heston Road	A
	a ii	Heston Road, Hounslow, north-east side, from a point 1 metre north-west of the south-eastern building line of No. 30 Heston Road to a point 11 metres south of the common boundary of Nos.1 and 3 Heston Road	DD
	bi	Heston Road, Hounslow, south-west side, from a point 11 metres south of the common boundary of Nos.1 and 3 Heston Road to the common boundary of Nos.4 and 6 Heston Road	G
	bii	Heston Road, Hounslow, south-west side, from the common boundary of Nos.4 and 6 Heston Road to the common boundary of Nos.19 and 21 Heston Road	A
	biii	Heston Road, Hounslow, south-west side, from a point 11 metres south-east of the south-easternmost junction with Hogarth Gardens to the party wall of Nos.66 and 72 Heston Road	A
	biv	Heston Road, Hounslow, south-west side, from a point 2 metres west of the party wall of Nos.116 and 118 Heston Road to a point 10 metres north-west of the northwesternmost junction with Hogarth Gardens	A
	bv	Heston Road, Hounslow, south-west side, from a point 10 metres north-west of the north-westernmost junction with Hogarth Gardens to the south-eastern building line of No.146 Heston Road	K
	bvi	Heston Road, Hounslow, south-west side, from a point 24.5 metres south-east of the south-eastern wall of No.152 Heston Road to a point 22.5 metres south-east of the boundary wall of Nos.133 and 135 Heston Road	A
	bvii	Heston Road, Hounslow, south-west side, from a point 6.3 metres south-east of the party wall of Nos.133 and 135 Heston Road to a point 1 metre south-east of the party wall of Nos.133 and 135 Heston Road	A

1 Item Number	2 Street Reference	3 Street	4 Prescribed Hours – see Schedule 3
	bviii	Heston Road, Hounslow, south-west side, from a point 23 metres north-west of the boundary wall of Nos.133 and 135 Heston Road to a point 19 metres south of the southern building line of No.224 New Heston Road	A
	bix	Heston Road, Hounslow, south-west side, from the southwestern building line of No.224 Heston Road southwards for a distance of 5 metres	A
	bx	Heston Road, Hounslow, south-west side, from the northern boundary wall of No.236 Heston Road to the southern boundary wall of No.220 Heston Road	EE
	bxi	Heston Road, Hounslow, south-west side, from a point 14 metres north-east of the junction with The Green to a point 9 metres north of the common boundary of No.246 Heston Road and No.244 Heston Road.	A
	ci	Heston Road, Hounslow, west side, from the boundary with the London Borough of Ealing to a point 28 metres north of the common boundary of No.7 Hopes Close and Nos.1 to 4 Ashmore Court, Heston Road	A

SCHEDULE 2

(Article 5(b) – Loading Restrictions applicable to Restricted Streets during Restricted Hours)

1 Item Number	2 Street Reference	3 Street	4 Restricted Hours – see Schedule 3
94	ai	Heston Road, Hounslow, east side, from the boundary with the London Borough of Ealing to a point 10 metres south of the common boundary of No.1a Old Cote Drive and Leonard Court, No.187 Heston Road	44
	bi	Heston Road, Hounslow, west side, from the boundary with the London Borough of Ealing to a point 28 metres north of the common boundary of No.7 Hopes Close and Nos.1 to 4 Ashmore Court, Heston Road	44
	bii	Heston Road, Hounslow, west side, from a point 14 metres north-east of the junction with The Green to a point 9 metres north of the common boundary of No.246 Heston Road and No.244 Heston Road	44
	ci	Heston Road, Hounslow, north-east side, from a point 55 metres north-west of the boundary wall of Nos.133 and 135 Heston Road to a point 7 metres south-east of the entrance of St. Leonards Church, Heston Road	1
	cii	Heston Road, Hounslow, north-east side, from a point 7 metres south-east of the south-eastern wall of No.152 Heston Road, north-westwards to a point 12 metres northwest of the boundary wall of Nos.133 and 135 Heston Road	1

1 Item Number	2 Street Reference	3 Street	4 Restricted Hours – see Schedule 3
	di	Heston Road, Hounslow, south-west side, from a point 24.5 metres south-east of the south-eastern wall of No.152 Heston Road, north-westwards to a point 22.5 metres southeast of the boundary wall of Nos.133 and 135 Heston Road	1
	dii	Heston Road, Hounslow, south-west side, from a point 23 metres north-west of the boundary wall of Nos.133 and 135 Heston Road to the junction with New Heston Road	1

EXPLANATORY NOTE

(This Note is not part of the Order, but is intended to indicate its general purport.)

This Order further amends The London Borough of Hounslow (Waiting, Loading and Stopping) Order 2025 by introducing no waiting at any time restrictions on Heston Road at the following locations:

- (i) the north-east side between the boundary with the London Borough of Ealing and Ferraro Close;
- (ii) the west side, between the boundary with the London Borough of Ealing and the southern boundary of No. 304 Heston Road;
- (iii) the west side, between the northern boundary of No. 280 Heston Road and a point 3 metres north of the northern boundary of No. 246 Heston Road;

and by introducing no loading Monday to Friday 7am to 10am and 4pm to 7pm restrictions on Heston Road at the following locations:

- (i) the east side, between the boundary with the London Borough of Ealing and a point 10 metres south of the southern boundary of No. 1a Old Cote Drive;
- (ii) the west side, between the boundary with the London Borough of Ealing and a point 3 metres north of the northern boundary of No. 246 Heston Road;

Traffic Management Order

20** No.**

The London Borough of Hounslow (Bus Lane) (Amendment No. *) Order 202*

Made on ** ***** 20**

Coming into operation on ** ***** 20**

The Council of the London Borough of Hounslow, after consulting the Commissioner of Police of the Metropolis, in exercise of the powers conferred by sections 6 and 124 to the Road Traffic Regulation Act 1984^a as amended, and of all other enabling powers hereby make the following Order:

Citation and Commencement

1. This Order shall come into operation on ** ***** 20** and may be cited as The London Borough of Hounslow (Bus Lane (Amendment No. *) Order 202*.

Interpretation

2. (1) In this Order the “Order of 2021” means The London Borough of Hounslow (Bus Lane) Order 2021^b.
(2) Unless the context otherwise requires, any expression used in this Order which is also used in the Order of 2021 shall have the same meaning as in that Order.
(3) Any reference in this Order to any enactment shall be construed as a reference to that enactment as amended, applied, consolidated, re-enacted by or as having effect by virtue of any subsequent enactment.

Revocation and/or Designation of Bus Lane

3. Without prejudice to the validity of anything done or to any liability incurred in respect of any act or omission before the coming into operation of this Order, shall have effect as though:
(a) the item numbered 28 in the Schedule to this Order was added to the Schedule to that Order.

Dated this ***** day of ***** 20**

Sabeel Khan
Acting Assistant Director for Traffic, Transport & Parking
(The Officer appointed for the purpose)

^a1984 c.27

^b LBH 2021/55

SCHEDULE

Item No.	Length of road	Times	Direction	Exemptions
1.	2.	3.	4.	5.
28	Heston Road , Hounslow, east side, from a point 4 metres south of the common boundary of Nos. 318 and 320 Heston Road to a point in line with the southern building line of No. 1 The Green	At any time	Southbound	Local bus, dial-a-ride bus, pedal cycle and taxi

EXPLANATORY NOTE

(This Note is not part of the Order, but is intended to indicate its general purport.)

This Order further amends The London Borough of Hounslow (Bus Lane) Order 2021 by introducing a southbound bus lane on Heston Road, Hounslow, on the east side from a point 4 metres south of the common boundary of Nos. 318 and 320 Heston Road to a point in line with the southern building line of No. 1 The Green.

Proposed Waiting & Loading Restrictions, Bus Lane, and Controlled Crossings, Heston Road, Hounslow

Statement of Reasons

In support of its aims of promoting public transport and sustainable transport, the Council is proposing to provide a new southbound “At Any Time” bus lane between Fern Lane and Old Cote Drive

The proposal includes the addition of new “At Any Time” waiting restrictions, and off-peak loading restrictions.

Furthermore, the proposal includes new signalised pedestrian crossings.

Waiting and Loading Restrictions

The proposed additional lengths of “at any time” waiting restrictions, will prevent obstructive parking and maintain traffic flow on Heston Road.

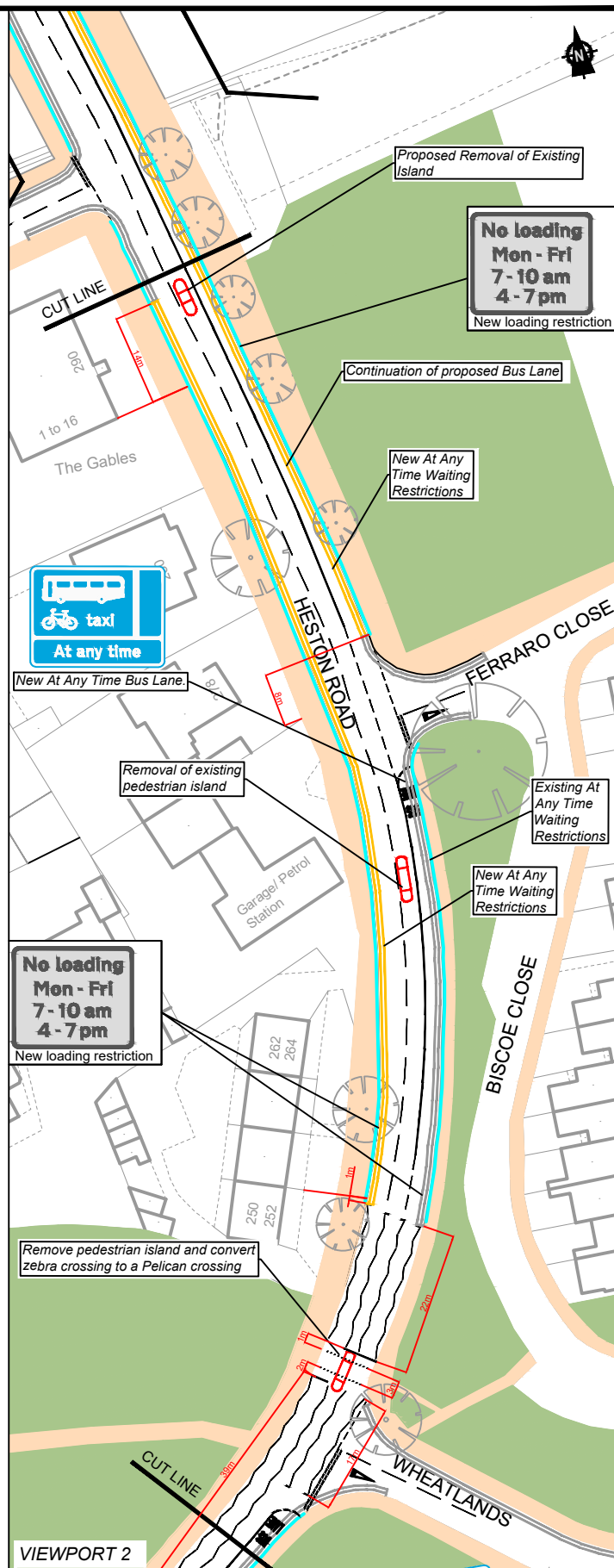
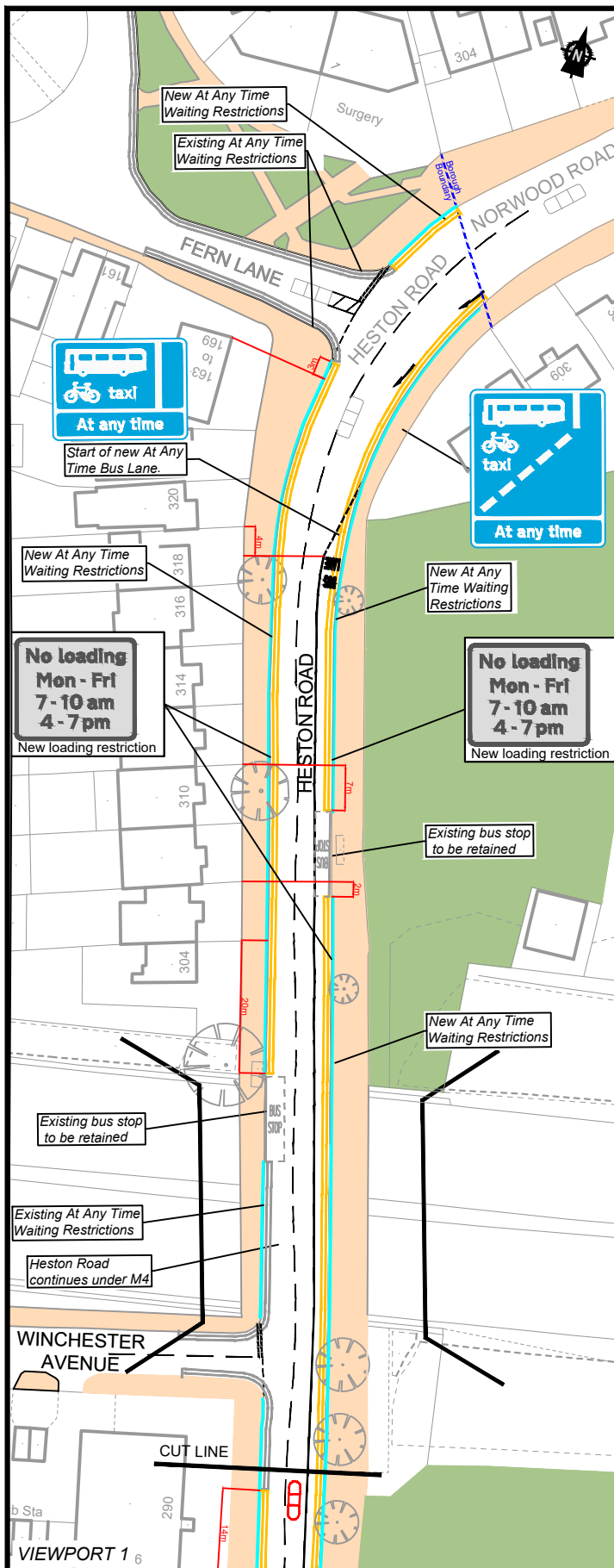
The proposed Monday –Friday ,7 – 10am, 4 – 7pm loading restrictions will also prevent obstruction by loading during peak hours on Heston Road.

Bus Lane

The proposed new bus lane on Heston Road is designed to reduce delays for buses in this part of the road, improving journey time and reliability for bus users. The lane will also provide some space away from general traffic for cyclists, creating a safer environment for them.

Controlled Pelican Crossings

The proposed conversion of the informal crossing at Old Cote Drive, and the zebra crossing at Wheatlands both to a controlled pelican crossings will make crossing Heston Road safer. Pedestrian refuge crossings are not suitable for use within bus lanes, where queuing by general traffic can restrict visibility, particularly between buses and pedestrians.



Key

- Existing waiting restrictions
- Proposed at any time waiting restrictions
- Proposed Loading restriction, Mon - Fri 7 - 10am, 4 - 7pm

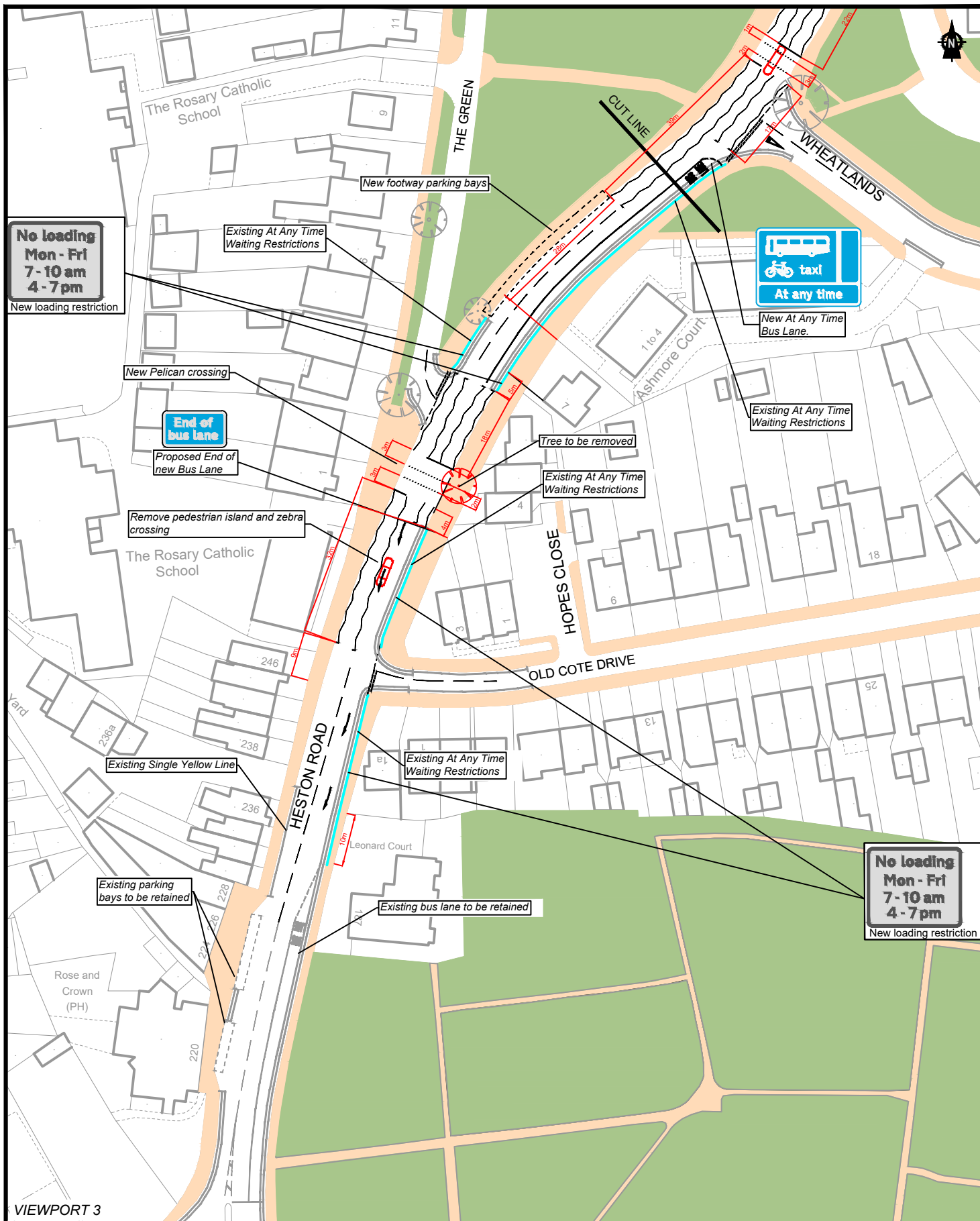
- Existing tree to be retained
- Existing tree to be removed
- Grass Verge
- Footway

Sabeel Khan
Acting Assistant Director for Traffic, Transport and Parking
Hounslow House, 7 Bath Road,
Hounslow, TW3 3EB

Client
London Borough of Hounslow

Project:
Heston Road - Bus Lane Proposals

Date
Plan 1 of 2: OCT-25



Key

	Existing waiting restrictions		Existing tree to be retained
	Proposed at any time waiting restrictions		Existing tree to be removed
	Proposed Loading restriction, Mon - Fri 7 - 10am, 4 - 7pm		Grass Verge
			Footway

Sabeel Khan
Acting Assistant Director for Traffic, Transport and Parking
Hounslow House, 7 Bath Road,
Hounslow, TW3 3EB

Client
 London Borough of Hounslow

Project:
Heston Road - Bus Lane Proposals

Date

Plan 2 of 2: OCT-25

Traffic Management Order

2025 No.165

The London Borough of Hounslow (Waiting, Loading and Stopping) Order 2025

Made on 17 September 2025

Coming into operation on 03 October 2025

ARRANGEMENT OF ARTICLES

PART I - PRELIMINARY	Article
Citation and Commencement	1
Revocations	2
Interpretation	3
Application of Order	4
PART II – CONTRAVENTION OF WAITING, LOADING AND STOPPING RESTRICTIONS	Article
Restrictions on Vehicles	5
Contravention of Restrictions	6
Manner of Payment of Penalty Charge	7
Removal of Vehicle from Restrictions	8
PART III – EXCEPTIONS AND EXEMPTIONS FROM RESTRICTIONS	Article
Persons Boarding or Alighting from Vehicles	9
Disabled Persons' Vehicles	10
Excepted Vehicles	11
Furniture Removals and Other Loading or Unloading	12
Miscellaneous Exemptions	13
PART IV – ADDITIONAL PROVISIONS	Article
Duty to Move On	14
Restriction on Street Trading	15

SCHEDULES

Schedule 1 – Prescribed Streets referred to in Article 5(a)

Schedule 2 – Restricted Streets referred to in Article 5(b)

Schedule 3 – Prescribed and Restricted Hours referred to in Article 3(1)

Schedule 4 – Streets where stopping is prohibited referred to in Article 5(c)

The Council of the London Borough of Hounslow, having consulted the Commissioner of Police of the Metropolis, in exercise of the powers conferred by section 6 to the Road Traffic Regulation Act 1984^a as amended, and of all other enabling powers hereby make the following Order:

PART I – PRELIMINARY

Citation and Commencement

1. This Order shall come into operation on 03 October 2025 and may be cited as The London Borough of Hounslow (Waiting, Loading and Stopping) Order 2025.

Revocations

2. Without prejudice to the validity of anything done or to any liability incurred in respect of any act or omission before the coming into operation of this Order, the following orders are hereby revoked:

The London Borough of Hounslow (Waiting and Loading Restriction) (Civil Enforcement Area) Order 2008^b

The London Borough of Hounslow (Waiting and Loading Restriction) (Amendment No.1) Order 2008^c

The London Borough of Hounslow (Waiting and Loading Restriction) (Amendment No.2) Order 2008^d

The London Borough of Hounslow (Waiting and Loading Restriction) (Amendment No.3) Order 2008^e

The London Borough of Hounslow (Waiting and Loading Restriction) (Amendment No.4) Order 2008^f

The London Borough of Hounslow (Waiting and Loading Restriction) (Amendment No.5) Order 2008^g

The London Borough of Hounslow (Waiting and Loading Restriction) (Amendment No.6) Order 2009^h

The London Borough of Hounslow (Waiting and Loading Restriction) (Amendment No.7) Order 2009ⁱ

The London Borough of Hounslow (Waiting and Loading Restriction) (Amendment No.8) Order 2009^j

The London Borough of Hounslow (Waiting and Loading Restriction) (Amendment No.9) Order 2009^k

The London Borough of Hounslow (Waiting and Loading Restriction) (Amendment No.10) Order 2009^l

The London Borough of Hounslow (Waiting and Loading Restriction) (Amendment No.11) Order 2009^m

^a 1984 c.27

^b LBH 2008/24

^c LBH 2008/28

^d LBH 2008/30

^e LBH 2008/35

^f LBH 2008/39

^g LBH 2008/40

^h LBH 2009/01

ⁱ LBH 2009/03

^j LBH 2009/12

^k LBH 2009/14

^l LBH 2009/44

^m LBH 2009/46

The London Borough of Hounslow (Waiting and Loading Restriction) (Amendment No.12) Order 2009^a
The London Borough of Hounslow (Waiting and Loading Restriction) (Amendment No.13) Order 2009^b
The London Borough of Hounslow (Waiting and Loading Restriction) (Amendment No.14) Order 2009^c
The London Borough of Hounslow (Waiting and Loading Restriction) (Amendment No.15) Order 2009^d
The London Borough of Hounslow (Waiting and Loading Restriction) (Amendment No.16) Order 2009^e
The London Borough of Hounslow (Waiting and Loading Restriction) (Amendment No.17) Order 2009^f
The London Borough of Hounslow (Waiting and Loading Restriction) (Amendment No.18) Order 2010^g
The London Borough of Hounslow (Waiting and Loading Restriction) (Amendment No.19) Order 2010^h
The London Borough of Hounslow (Waiting and Loading Restriction) (Amendment No.20) Order 2010ⁱ
The London Borough of Hounslow (Waiting and Loading Restriction) (Amendment No.21) Order 2010^j
The London Borough of Hounslow (Waiting and Loading Restriction) (Amendment No.22) Order 2010^k
The London Borough of Hounslow (Waiting and Loading Restriction) (Amendment No.23) Order 2010^l
The London Borough of Hounslow (Waiting and Loading Restriction) (Amendment No.24) Order 2010^m
The London Borough of Hounslow (Waiting and Loading Restriction) (Amendment No.25) Order 2010ⁿ
The London Borough of Hounslow (Waiting and Loading Restriction) (Amendment No.26) Order 2010^o
The London Borough of Hounslow (Waiting and Loading Restriction) (Amendment No.27) Order 2010^p
The London Borough of Hounslow (Waiting and Loading Restriction) (Amendment No.28) Order 2011^q
The London Borough of Hounslow (Waiting and Loading Restriction) (Amendment No.29) Order 2010^r

^a LBH 2009/47

^b LBH 2009/49

^c LBH 2009/52

^d LBH 2009/54

^e LBH 2009/60

^f LBH 2009/63

^g LBH 2010/02

^h LBH 2010/03

ⁱ LBH 2010/07

^j LBH 2010/09

^k LBH 2010/14

^l LBH 2010/17

^m LBH 2010/24

ⁿ LBH 2010/31

^o LBH 2010/42

^p LBH 2010/44

^q LBH 2010/50

^r LBH 2010/52

The London Borough of Hounslow (Waiting and Loading Restriction) (Amendment No.30) Order 2010^a
The London Borough of Hounslow (Waiting and Loading Restriction) (Amendment No.31) Order 2010^b
The London Borough of Hounslow (Waiting and Loading Restriction) (Amendment No.32) Order 2010^c
The London Borough of Hounslow (Waiting and Loading Restriction) (Amendment No.33) Order 2010^d
The London Borough of Hounslow (Waiting and Loading Restriction) (Amendment No.34) Order 2011^e
The London Borough of Hounslow (Waiting and Loading Restriction) (Amendment No.35) Order 2011^f
The London Borough of Hounslow (Waiting and Loading Restriction) (Amendment No.36) Order 2011^g
The London Borough of Hounslow (Waiting and Loading Restriction) (Amendment No.37) Order 2011^h
The London Borough of Hounslow (Waiting and Loading Restriction) (Amendment No.38) Order 2011ⁱ
The London Borough of Hounslow (Waiting and Loading Restriction) (Amendment No.39) Order 2011^j
The London Borough of Hounslow (Waiting and Loading Restriction) (Amendment No.40) Order 2011^k
The London Borough of Hounslow (Waiting and Loading Restriction) (Amendment No.41) Order 2011^l
The London Borough of Hounslow (Waiting and Loading Restriction) (Amendment No.42) Order 2011^m
The London Borough of Hounslow (Waiting and Loading Restriction) (Amendment No.43) Order 2011ⁿ
The London Borough of Hounslow (Waiting and Loading Restriction) (Amendment No.44) Order 2011^o
The London Borough of Hounslow (Waiting and Loading Restriction) (Amendment No.45) Order 2011^p
The London Borough of Hounslow (Waiting and Loading Restriction) (Amendment No.46) Order 2011^q
The London Borough of Hounslow (Waiting and Loading Restriction) (Amendment No.47) Order 2011^r

^a LBH 2010/56

^b LBH 2010/57

^c LBH 2010/59

^d LBH 2010/60

^e LBH 2011/01

^f LBH 2011/08

^g LBH 2011/15

^h LBH 2011/23

ⁱ LBH 2011/31

^j LBH 2011/32

^k LBH 2011/35

^l LBH 2011/38

^m LBH 2011/39

ⁿ LBH 2011/41

^o LBH 2011/42

^p LBH 2011/44

^q LBH 2011/55

^r LBH 2011/61

The London Borough of Hounslow (Waiting and Loading Restriction) (Amendment No.48) Order 2011^a
The London Borough of Hounslow (Waiting and Loading Restriction) (Amendment No.49) Order 2011^b
The London Borough of Hounslow (Waiting and Loading Restriction) (Amendment No.50) Order 2011^c
The London Borough of Hounslow (Waiting and Loading Restriction) (Amendment No.51) Order 2012^d
The London Borough of Hounslow (Waiting and Loading Restriction) (Amendment No.16) Order 2012^e
The London Borough of Hounslow (Waiting and Loading Restriction) (Amendment No.53) Order 2012^f
The London Borough of Hounslow (Waiting and Loading Restriction) (Amendment No.54) Order 2012^g
The London Borough of Hounslow (Waiting and Loading Restriction) (Amendment No.55) Order 2012^h
The London Borough of Hounslow (Waiting and Loading Restriction) (Amendment No.56) Order 2012ⁱ
The London Borough of Hounslow (Waiting and Loading Restriction) (Amendment No.57) Order 2012^j
The London Borough of Hounslow (Waiting and Loading Restriction) (Amendment No.58) Order 2012^k
The London Borough of Hounslow (Waiting and Loading Restriction) (Amendment No.59) Order 2012^l
The London Borough of Hounslow (Waiting and Loading Restriction) (Amendment No.60) Order 2012^m
The London Borough of Hounslow (Waiting and Loading Restriction) (Amendment No.61) Order 2012ⁿ
The London Borough of Hounslow (Waiting and Loading Restriction) (Amendment No.62) Order 2012^o
The London Borough of Hounslow (Waiting and Loading Restriction) (Amendment No.63) Order 2012^p
The London Borough of Hounslow (Waiting and Loading Restriction) (Amendment No.64) Order 2012^q
The London Borough of Hounslow (Waiting and Loading Restriction) (Amendment No.65) Order 2012^r

^a LBH 2011/63

^b LBH 2011/67

^c LBH 2011/72

^d LBH 2012/01

^e LBH 2012/03

^f LBH 2012/06

^g LBH 2012/10

^h LBH 2012/12

ⁱ LBH 2012/16

^j LBH 2012/18

^k LBH 2012/24

^l LBH 2012/26

^m LBH 2012/30

ⁿ LBH 2012/32

^o LBH 2012/35

^p LBH 2012/36

^q LBH 2012/41

^r LBH 2012/45

The London Borough of Hounslow (Waiting and Loading Restriction) (Amendment No.66) Order 2012^a
The London Borough of Hounslow (Waiting and Loading Restriction) (Amendment No.67) Order 2012^b
The London Borough of Hounslow (Waiting and Loading Restriction) (Amendment No.68) Order 2012^c
The London Borough of Hounslow (Waiting and Loading Restriction) (Amendment No.69) Order 2012^d
The London Borough of Hounslow (Waiting and Loading Restriction) (Amendment No.70) Order 2012^e
The London Borough of Hounslow (Waiting and Loading Restriction) (Amendment No.71) Order 2012^f
The London Borough of Hounslow (Waiting and Loading Restriction) (Amendment No.72) Order 2012^g
the London Borough of Hounslow (Waiting and Loading Restriction) (Amendment No.73) Order 2012^h
The London Borough of Hounslow (Waiting and Loading Restriction) (Amendment No.74) Order 2012ⁱ
The London Borough of Hounslow (Waiting and Loading Restriction) (Amendment No.75) Order 2013^j
The London Borough of Hounslow (Waiting and Loading Restriction) (Amendment No.76) Order 2013^k
The London Borough of Hounslow (Waiting and Loading Restriction) (Amendment No.77) Order 2013^l
The London Borough of Hounslow (Waiting and Loading Restriction) (Amendment No.78) Order 2013^m
The London Borough of Hounslow (Waiting and Loading Restriction) (Amendment No.79) Order 2013ⁿ
The London Borough of Hounslow (Waiting and Loading Restriction) (Amendment No.80) Order 2013^o
The London Borough of Hounslow (Waiting and Loading Restriction) (Amendment No.81) Order 2013^p
The London Borough of Hounslow (Waiting and Loading Restriction) (Amendment No.82) Order 2013^q
The London Borough of Hounslow (Waiting and Loading Restriction) (Amendment No.83) Order 2013^r

^a LBH 2012/46

^b LBH 2012/47

^c LBH 2012/49

^d LBH 2012/53

^e LBH 2012/55

^f LBH 2012/65

^g LBH 2012/68

^h LBH 2012/69

ⁱ LBH 2012/71

^j LBH 2013/01

^k LBH 2013/06

^l LBH 2013/09

^m LBH 2013/14

ⁿ LBH 2013/19

^o LBH 2013/21

^p LBH 2013/24

^q LBH 2013/27

^r LBH 2013/29

The London Borough of Hounslow (Waiting and Loading Restriction) (Amendment No.84) Order 2013^a
The London Borough of Hounslow (Waiting and Loading Restriction) (Amendment No.85) Order 2013^b
The London Borough of Hounslow (Waiting and Loading Restriction) (Amendment No.86) Order 2013^c
The London Borough of Hounslow (Waiting and Loading Restriction) (Amendment No.87) Order 2013^d
The London Borough of Hounslow (Waiting and Loading Restriction) (Amendment No.88) Order 2013^e
The London Borough of Hounslow (Waiting and Loading Restriction) (Amendment No.89) Order 2013^f
The London Borough of Hounslow (Waiting and Loading Restriction) (Amendment No.90) Order 2013^g
The London Borough of Hounslow (Waiting and Loading Restriction) (Amendment No.91) Order 2013^h
The London Borough of Hounslow (Waiting and Loading Restriction) (Amendment No.92) Order 2014ⁱ
The London Borough of Hounslow (Waiting and Loading Restriction) (Amendment No.93) Order 2014^j
The London Borough of Hounslow (Waiting and Loading Restriction) (Amendment No.94) Order 2014^k
The London Borough of Hounslow (Waiting and Loading Restriction) (Amendment No.95) Order 2014^l
The London Borough of Hounslow (Waiting and Loading Restriction) (Amendment No.97) Order 2014^m
The London Borough of Hounslow (Waiting and Loading Restriction) (Amendment No.96) Order 2014ⁿ
The London Borough of Hounslow (Waiting and Loading Restriction) (Amendment No.98) Order 2014^o
The London Borough of Hounslow (Waiting and Loading Restriction) (Amendment No.99) Order 2014^p
The London Borough of Hounslow (Waiting and Loading Restriction) (Amendment No.100) Order 2014^q
The London Borough of Hounslow (Waiting and Loading Restriction) (Amendment No.101) Order 2014^r

^a LBH 2013/33

^b LBH 2013/37

^c LBH 2013/40

^d LBH 2013/44

^e LBH 2013/47

^f LBH 2013/50

^g LBH 2013/53

^h LBH 2013/55

ⁱ LBH 2014/03

^j LBH 2014/04

^k LBH 2014/06

^l LBH 2014/08

^m LBH 2014/13

ⁿ LBH 2014/15

^o LBH 2014/19

^p LBH 2014/20

^q LBH 2014/22

^r LBH 2014/27

The London Borough of Hounslow (Waiting and Loading Restriction) (Amendment No.102) Order 2014^a
The London Borough of Hounslow (Waiting and Loading Restriction) (Amendment No.103) Order 2014^b
The London Borough of Hounslow (Waiting and Loading Restriction) (Amendment No.104) Order 2014^c
The London Borough of Hounslow (Waiting and Loading Restriction) (Amendment No.105) Order 2014^d
The London Borough of Hounslow (Waiting and Loading Restriction) (Amendment No.106) Order 2014^e
The London Borough of Hounslow (Waiting and Loading Restriction) (Amendment No.107) Order 2014^f
The London Borough of Hounslow (Waiting and Loading Restriction) (Amendment No.108) Order 2014^g
The London Borough of Hounslow (Waiting and Loading Restriction) (Amendment No.109) Order 2014^h
The London Borough of Hounslow (Waiting and Loading Restriction) (Amendment No.110) Order 2014ⁱ
The London Borough of Hounslow (Waiting and Loading Restriction) (Amendment No.111) Order 2014^j
The London Borough of Hounslow (Waiting and Loading Restriction) (Amendment No.112) Order 2014^k
The London Borough of Hounslow (Waiting and Loading Restriction) (Amendment No.113) Order 2014^l
The London Borough of Hounslow (Waiting and Loading Restriction) (Amendment No.114) Order 2014^m
The London Borough of Hounslow (Waiting and Loading Restriction) (Amendment No.115) Order 2014ⁿ
The London Borough of Hounslow (Waiting and Loading Restriction) (Amendment No.116) Order 2014^o
The London Borough of Hounslow (Waiting and Loading Restriction) (Amendment No.117) Order 2015^p
The London Borough of Hounslow (Waiting and Loading Restriction) (Amendment No.118) Order 2015^q
The London Borough of Hounslow (Waiting and Loading Restriction) (Amendment No.119) Order 2015^r

^a LBH 2014/29

^b LBH 2014/33

^c LBH 2014/38

^d LBH 2014/40

^e LBH 2014/42

^f LBH 2014/45

^g LBH 2014/54

^h LBH 2014/56

ⁱ LBH 2014/60

^j LBH 2014/62

^k LBH 2014/63

^l LBH 2014/69

^m LBH 2014/71

ⁿ LBH 2014/73

^o LBH 2014/75

^p LBH 2015/01

^q LBH 2015/05

^r LBH 2015/07

The London Borough of Hounslow (Waiting and Loading Restriction) (Amendment No.120) Order 2015^a
The London Borough of Hounslow (Waiting and Loading Restriction) (Amendment No.121) Order 2015^b
The London Borough of Hounslow (Waiting and Loading Restriction) (Amendment No.122) Order 2015^c
The London Borough of Hounslow (Waiting and Loading Restriction) (Amendment No.123) Order 2015^d
The London Borough of Hounslow (Waiting and Loading Restriction) (Amendment No.124) Order 2015^e
The London Borough of Hounslow (Waiting and Loading Restriction) (Amendment No.125) Order 2015^f
The London Borough of Hounslow (Waiting and Loading Restriction) (Amendment No.126) Order 2015^g
The London Borough of Hounslow (Waiting and Loading Restriction) (Amendment No.127) Order 2015^h
The London Borough of Hounslow (Waiting and Loading Restriction) (Amendment No.128) Order 2015ⁱ
The London Borough of Hounslow (Waiting and Loading Restriction) (Amendment No.129) Order 2015^j
The London Borough of Hounslow (Waiting and Loading Restriction) (Amendment No.130) Order 2015^k
The London Borough of Hounslow (Waiting and Loading Restriction) (Amendment No.131) Order 2015^l
The London Borough of Hounslow (Waiting and Loading Restriction) (Amendment No.132) Order 2015^m
The London Borough of Hounslow (Waiting and Loading Restriction) (Amendment No.133) Order 2015ⁿ
The London Borough of Hounslow (Waiting and Loading Restriction) (Amendment No.134) Order 2015^o
The London Borough of Hounslow (Waiting and Loading Restriction) (Amendment No.135) Order 2015^p
The London Borough of Hounslow (Waiting and Loading Restriction) (Amendment No.136) Order 2015^q
The London Borough of Hounslow (Waiting and Loading Restriction) (Amendment No.137) Order 2016^r

^a LBH 2015/15

^b LBH 2015/17

^c LBH 2015/18

^d LBH 2015/20

^e LBH 2015/23

^f LBH 2015/27

^g LBH 2015/30

^h LBH 2015/31

ⁱ LBH 2015/34

^j LBH 2015/36

^k LBH 2015/41

^l LBH 2015/43

^m LBH 2015/44

ⁿ LBH 2015/51

^o LBH 2015/52

^p LBH 2015/55

^q LBH 2015/60

^r LBH 2016/03

The London Borough of Hounslow (Waiting and Loading Restriction) (Amendment No.138) Order 2016^a
The London Borough of Hounslow (Waiting and Loading Restriction) (Amendment No.139) Order 2016^b
The London Borough of Hounslow (Waiting and Loading Restriction) (Amendment No.140) Order 2016^c
The London Borough of Hounslow (Waiting and Loading Restriction) (Amendment No.141) Order 2016^d
The London Borough of Hounslow (Waiting and Loading Restriction) (Amendment No.142) Order 2016^e
The London Borough of Hounslow (Waiting and Loading Restriction) (Amendment No.143) Order 2016^f
The London Borough of Hounslow (Waiting and Loading Restriction) (Amendment No.144) Order 2016^g
The London Borough of Hounslow (Waiting and Loading Restriction) (Amendment No.145) Order 2016^h
The London Borough of Hounslow (Waiting and Loading Restriction) (Amendment No.146) Order 2016ⁱ
The London Borough of Hounslow (Waiting and Loading Restriction) (Amendment No.144) Order 2016^j
The London Borough of Hounslow (Waiting and Loading Restriction) (Amendment No.147) Order 2016^k
The London Borough of Hounslow (Waiting and Loading Restriction) (Amendment No.148) Order 2016^l
The London Borough of Hounslow (Waiting and Loading Restriction) (Amendment No.149) Order 2016^m
The London Borough of Hounslow (Waiting and Loading Restriction) (Amendment No.150) Order 2016ⁿ
The London Borough of Hounslow (Waiting and Loading Restriction) (Amendment No.151) Order 2016^o
The London Borough of Hounslow (Waiting and Loading Restriction) (Amendment No.152) Order 2016^p
The London Borough of Hounslow (Waiting and Loading Restriction) (Amendment No.153) Order 2016^q
The London Borough of Hounslow (Waiting and Loading Restriction) (Amendment No.154) Order 2016^r

^a LBH 2016/05

^b LBH 2016/06

^c LBH 2016/08

^d LBH 2016/10

^e LBH 2016/11

^f LBH 2016/15

^g LBH 2016/16

^h LBH 2016/19

ⁱ LBH 2016/22

^j LBH 2016/25

^k LBH 2016/26

^l LBH 2016/31

^m LBH 2016/34

ⁿ LBH 2016/38

^o LBH 2016/41

^p LBH 2016/45

^q LBH 2016/49

^r LBH 2016/50

The London Borough of Hounslow (Waiting and Loading Restriction) (Amendment No.155) Order 2016^a
The London Borough of Hounslow (Waiting and Loading Restriction) (Amendment No.156) Order 2016^b
The London Borough of Hounslow (Waiting and Loading Restriction) (Amendment No.157) Order 2016^c
The London Borough of Hounslow (Waiting and Loading Restriction) (Amendment No.158) Order 2016^d
The London Borough of Hounslow (Waiting and Loading Restriction) (Amendment No.159) Order 2016^e
The London Borough of Hounslow (Waiting and Loading Restriction) (Amendment No.160) Order 2016^f
The London Borough of Hounslow (Waiting and Loading Restriction) (Amendment No.161) Order 2016^g
The London Borough of Hounslow (Waiting and Loading Restriction) (Amendment No.162) Order 2016^h
The London Borough of Hounslow (Waiting and Loading Restriction) (Amendment No.163) Order 2016ⁱ
The London Borough of Hounslow (Waiting and Loading Restriction) (Amendment No.163) Order 2016^j
The London Borough of Hounslow (Waiting and Loading Restriction) (Amendment No.165) Order 2016^k
The London Borough of Hounslow (Waiting and Loading Restriction) (Amendment No.166) Order 2016^l
The London Borough of Hounslow (Waiting and Loading Restriction) (Amendment No.167) Order 2016^m
The London Borough of Hounslow (Waiting and Loading Restriction) (Amendment No.168) Order 2016ⁿ
The London Borough of Hounslow (Waiting and Loading Restriction) (Amendment No.164) Order 2017^o
The London Borough of Hounslow (Waiting and Loading Restriction) (Amendment No.169) Order 2017^p
The London Borough of Hounslow (Waiting and Loading Restriction) (Amendment No.170) Order 2017^q
The London Borough of Hounslow (Waiting and Loading Restriction) (Amendment No.171) Order 2017^r

^a LBH 2016/56

^b LBH 2016/61

^c LBH 2016/62

^d LBH 2016/65

^e LBH 2016/68

^f LBH 2016/71

^g LBH 2016/72

^h LBH 2016/73

ⁱ LBH 2016/75

^j LBH 2016/76

^k LBH 2016/79

^l LBH 2016/84

^m LBH 2016/85

ⁿ LBH 2016/88

^o LBH 2017/02

^p LBH 2017/05

^q LBH 2017/07

^r LBH 2017/08

The London Borough of Hounslow (Waiting and Loading Restriction) (Amendment No.172) Order 2017^a
The London Borough of Hounslow (Waiting and Loading Restriction) (Amendment No.173) Order 2017^b
The London Borough of Hounslow (Waiting and Loading Restriction) (Amendment No.174) Order 2017^c
The London Borough of Hounslow (Waiting and Loading Restriction) (Amendment No.175) Order 2017^d
The London Borough of Hounslow (Waiting and Loading Restriction) (Amendment No.176) Order 2017^e
The London Borough of Hounslow (Waiting and Loading Restriction) (Amendment No.177) Order 2017^f
The London Borough of Hounslow (Waiting and Loading Restriction) (Amendment No.178) Order 2017^g
The London Borough of Hounslow (Waiting and Loading Restriction) (Amendment No.179) Order 2017^h
The London Borough of Hounslow (Waiting and Loading Restriction) (Amendment No.180) Order 2017ⁱ
The London Borough of Hounslow (Waiting and Loading Restriction) (Amendment No.181) Order 2017^j
The London Borough of Hounslow (Waiting and Loading Restriction) (Amendment No.182) Order 2017^k
The London Borough of Hounslow (Waiting and Loading Restriction) (Amendment No.183) Order 2017^l
The London Borough of Hounslow (Waiting and Loading Restriction) (Amendment No.184) Order 2017^m
The London Borough of Hounslow (Waiting and Loading Restriction) (Amendment No.185) Order 2017ⁿ
The London Borough of Hounslow (Waiting and Loading Restriction) (Amendment No.186) Order 2017^o
The London Borough of Hounslow (Waiting and Loading Restriction) (Amendment No.187) Order 2017^p
The London Borough of Hounslow (Waiting and Loading Restriction) (Amendment No.188) Order 2017^q
The London Borough of Hounslow (Waiting and Loading Restriction) (Amendment No.189) Order 2017^r

^a LBH 2017/11

^b LBH 2017/13

^c LBH 2017/17

^d LBH 2017/19

^e LBH 2017/20

^f LBH 2017/24

^g LBH 2017/26

^h LBH 2017/29

ⁱ LBH 2017/32

^j LBH 2017/34

^k LBH 2017/40

^l LBH 2017/46

^m LBH 2017/51

ⁿ LBH 2017/53

^o LBH 2017/57

^p LBH 2017/59

^q LBH 2017/61

^r LBH 2017/65

The London Borough of Hounslow (Waiting and Loading Restriction) (Amendment No.190) Order 2017^a
The London Borough of Hounslow (Waiting and Loading Restriction) (Amendment No.191) Order 2017^b
The London Borough of Hounslow (Waiting and Loading Restriction) (Amendment No.192) Order 2017^c
The London Borough of Hounslow (Waiting and Loading Restriction) (Amendment No.193) Order 2017^d
The London Borough of Hounslow (Waiting and Loading Restriction) (Amendment No.194) Order 2017^e
The London Borough of Hounslow (Waiting and Loading Restriction) (Amendment No.195) Order 2017^f
The London Borough of Hounslow (Waiting and Loading Restriction) (Amendment No.196) Order 2017^g
The London Borough of Hounslow (Waiting and Loading Restriction) (Amendment No.197) Order 2017^h
The London Borough of Hounslow (Waiting and Loading Restriction) (Amendment No.198) Order 2017ⁱ
The London Borough of Hounslow (Waiting and Loading Restriction) (Amendment No.199) Order 2017^j
The London Borough of Hounslow (Waiting and Loading Restriction) (Amendment No.200) Order 2017^k
The London Borough of Hounslow (Waiting and Loading Restriction) (Amendment No.201) Order 2017^l
The London Borough of Hounslow (Waiting and Loading Restriction) (Amendment No.202) Order 2017^m
The London Borough of Hounslow (Waiting and Loading Restriction) (Amendment No.203) Order 2017ⁿ
The London Borough of Hounslow (Waiting and Loading Restriction) (Amendment No.204) Order 2017^o
The London Borough of Hounslow (Waiting and Loading Restriction) (Amendment No.202) Order 2018^p
The London Borough of Hounslow (Waiting and Loading Restriction) (Amendment No.205) Order 2018^q
The London Borough of Hounslow (Waiting and Loading Restriction) (Amendment No.206) Order 2018^r

^a LBH 2017/68

^b LBH 2017/70

^c LBH 2017/75

^d LBH 2017/78

^e LBH 2017/81

^f LBH 2017/86

^g LBH 2017/89

^h LBH 2017/90

ⁱ LBH 2017/92

^j LBH 2017/95

^k LBH 2017/97

^l LBH 2017/101

^m LBH 2017/102

ⁿ LBH 2017/104

^o LBH 2017/107

^p LBH 2018/01

^q LBH 2018/07

^r LBH 2018/14

The London Borough of Hounslow (Waiting and Loading Restriction) (Amendment No.207) Order 2018^a
The London Borough of Hounslow (Waiting and Loading Restriction) (Amendment No.208) Order 2018^b
The London Borough of Hounslow (Waiting and Loading Restriction) (Amendment No.209) Order 2018^c
The London Borough of Hounslow (Waiting and Loading Restriction) (Amendment No.210) Order 2018^d
The London Borough of Hounslow (Waiting and Loading Restriction) (Amendment No.211) Order 2018^e
The London Borough of Hounslow (Waiting and Loading Restriction) (Amendment No.212) Order 2018^f
The London Borough of Hounslow (Waiting and Loading Restriction) (Amendment No.213) Order 2018^g
The London Borough of Hounslow (Waiting and Loading Restriction) (Amendment No.214) Order 2018^h
The London Borough of Hounslow (Waiting and Loading Restriction) (Amendment No.216) Order 2018ⁱ
The London Borough of Hounslow (Waiting and Loading Restriction) (Amendment No.217) Order 2018^j
The London Borough of Hounslow (Waiting and Loading Restriction) (Amendment No.217) Order 2018^k
The London Borough of Hounslow (Waiting and Loading Restriction) (Amendment No.218) Order 2018^l
The London Borough of Hounslow (Waiting and Loading Restriction) (Amendment No.219) Order 2018^m
The London Borough of Hounslow (Waiting and Loading Restriction) (Amendment No.220) Order 2018ⁿ
The London Borough of Hounslow (Waiting and Loading Restriction) (Amendment No.221) Order 2018^o
The London Borough of Hounslow (Waiting and Loading Restriction) (Amendment No.222) Order 2018^p
The London Borough of Hounslow (Waiting and Loading Restriction) (Amendment No.225) Order 2018^q
The London Borough of Hounslow (Waiting and Loading Restriction) (Amendment No.227) Order 2018^r

^a LBH 2018/20

^b LBH 2018/21

^c LBH 2018/27

^d LBH 2018/29

^e LBH 2018/30

^f LBH 2018/32

^g LBH 2018/36

^h LBH 2018/40

ⁱ LBH 2018/46

^j LBH 2018/48

^k LBH 2018/50

^l LBH 2018/53

^m LBH 2018/54

ⁿ LBH 2018/58

^o LBH 2018/61

^p LBH 2018/64

^q LBH 2018/71

^r LBH 2018/79

The London Borough of Hounslow (Waiting and Loading Restriction) (Amendment No.228) Order 2018^a
The London Borough of Hounslow (Waiting and Loading Restriction) (Amendment No.229) Order 2018^b
The London Borough of Hounslow (Waiting and Loading Restriction) (Amendment No.230) Order 2018^c
The London Borough of Hounslow (Waiting and Loading Restriction) (Amendment No.231) Order 2018^d
The London Borough of Hounslow (Waiting and Loading Restriction) (Amendment No.232) Order 2018^e
The London Borough of Hounslow (Waiting and Loading Restriction) (Amendment No.233) Order 2019^f
The London Borough of Hounslow (Waiting and Loading Restriction) (Amendment No.234) Order 2019^g
The London Borough of Hounslow (Waiting and Loading Restriction) (Amendment No.235) Order 2019^h
The London Borough of Hounslow (Waiting and Loading Restriction) (Amendment No.236) Order 2019ⁱ
The London Borough of Hounslow (Waiting and Loading Restriction) (Amendment No.237) Order 2019^j
The London Borough of Hounslow (Waiting and Loading Restriction) (Amendment No.238) Order 2019^k
The London Borough of Hounslow (Waiting and Loading Restriction) (Amendment No.239) Order 2019^l
The London Borough of Hounslow (Waiting and Loading Restriction) (Amendment No.240) Order 2019^m
The London Borough of Hounslow (Waiting and Loading Restriction) (Amendment No.241) Order 2019ⁿ
The London Borough of Hounslow (Waiting and Loading Restriction) (Amendment No.242) Order 2019^o
The London Borough of Hounslow (Waiting and Loading Restriction) (Amendment No.243) Order 2019^p
The London Borough of Hounslow (Waiting and Loading Restriction) (Amendment No.244) Order 2019^q
The London Borough of Hounslow (Waiting and Loading Restriction) (Amendment No.245) Order 2019^r

^a LBH 2018/83

^b LBH 2018/86

^c LBH 2018/87

^d LBH 2018/91

^e LBH 2018/96

^f LBH 2019/08

^g LBH 2019/15

^h LBH 2019/17

ⁱ LBH 2019/22

^j LBH 2019/25

^k LBH 2019/29

^l LBH 2019/30

^m LBH 2019/32

ⁿ LBH 2019/34

^o LBH 2019/38

^p LBH 2019/41

^q LBH 2019/48

^r LBH 2019/49

The London Borough of Hounslow (Waiting and Loading Restriction) (Amendment No.246) Order 2019^a
The London Borough of Hounslow (Waiting and Loading Restriction) (Amendment No.247) Order 2019^b
The London Borough of Hounslow (Waiting and Loading Restriction) (Amendment No.248) Order 2019^c
The London Borough of Hounslow (Waiting and Loading Restriction) (Amendment No.249) Order 2019^d
The London Borough of Hounslow (Waiting and Loading Restriction) (Amendment No.250) Order 2019^e
The London Borough of Hounslow (Waiting and Loading Restriction) (Amendment No.251) Order 2019^f
The London Borough of Hounslow (Waiting and Loading Restriction) (Amendment No.252) Order 2019^g
The London Borough of Hounslow (Waiting and Loading Restriction) (Amendment No.253) Order 2019^h
The London Borough of Hounslow (Waiting and Loading Restriction) (Amendment No.254) Order 2019ⁱ
The London Borough of Hounslow (Waiting and Loading Restriction) (Amendment No.255) Order 2019^j
The London Borough of Hounslow (Waiting and Loading Restriction) (Amendment No.256) Order 2020^k
The London Borough of Hounslow (Waiting and Loading Restriction) (Amendment No.257) Order 2020^l
The London Borough of Hounslow (Waiting and Loading Restriction) (Amendment No.259) Order 2020^m
The London Borough of Hounslow (Waiting and Loading Restriction) (Amendment No.260) Order 2020ⁿ
The London Borough of Hounslow (Waiting and Loading Restriction) (Amendment No.261) Order 2020^o
The London Borough of Hounslow (Waiting and Loading Restriction) (Amendment No.264) Order 2020^p
The London Borough of Hounslow (Waiting and Loading Restriction) (Amendment No.266) Order 2020^q
The London Borough of Hounslow (Waiting and Loading Restriction) (Amendment No.267) Order 2020^r

^a LBH 2019/55

^b LBH 2019/56

^c LBH 2019/59

^d LBH 2019/63

^e LBH 2019/65

^f LBH 2019/66

^g LBH 2019/68

^h LBH 2019/72

ⁱ LBH 2019/74

^j LBH 2019/77

^k LBH 2020/02

^l LBH 2020/05

^m LBH 2020/11

ⁿ LBH 2020/13

^o LBH 2020/19

^p LBH 2020/29

^q LBH 2020/36

^r LBH 2020/48

The London Borough of Hounslow (Waiting and Loading Restriction) (Amendment No.268) Order 2020^a
The London Borough of Hounslow (Waiting and Loading Restriction) (Amendment No.270) Order 2020^b
The London Borough of Hounslow (Waiting and Loading Restriction) (Amendment No.271) Order 2020^c
The London Borough of Hounslow (Waiting and Loading Restriction) (Amendment No.272) Order 2020^d
The London Borough of Hounslow (Waiting and Loading Restriction) (Amendment No.273) Order 2020^e
The London Borough of Hounslow (Waiting and Loading Restriction) (Amendment No.274) Order 2020^f
The London Borough of Hounslow (Waiting and Loading Restriction) (Amendment No.275) Order 2020^g
The London Borough of Hounslow (Waiting and Loading Restriction) (Amendment No.276) Order 2020^h
The London Borough of Hounslow (Waiting and Loading Restriction) (Amendment No.278) Order 2020ⁱ
The London Borough of Hounslow (Waiting and Loading Restriction) (Amendment No.279) Order 2021^j
The London Borough of Hounslow (Waiting and Loading Restriction) (Amendment No.280) Order 2021^k
The London Borough of Hounslow (Waiting and Loading Restriction) (Amendment No.281) Order 2021^l
The London Borough of Hounslow (Waiting and Loading Restriction) (Amendment No.282) Order 2021^m
The London Borough of Hounslow (Waiting and Loading Restriction) (Amendment No.283) Order 2021ⁿ
The London Borough of Hounslow (Waiting and Loading Restriction) (Amendment No.284) Order 2021^o
The London Borough of Hounslow (Waiting and Loading Restriction) (Amendment No.285) Order 2021^p
The London Borough of Hounslow (Waiting and Loading Restriction) (Amendment No.286) Order 2021^q
The London Borough of Hounslow (Waiting and Loading Restriction) (Amendment No.287) Order 2021^r

^a LBH 2020/63

^b LBH 2020/86

^c LBH 2020/88

^d LBH 2020/91

^e LBH 2020/93

^f LBH 2020/105

^g LBH 2020/108

^h LBH 2020/114

ⁱ LBH 2020/126

^j LBH 2021/02

^k LBH 2021/07

^l LBH 2021/12

^m LBH 2021/14

ⁿ LBH 2021/20

^o LBH 2021/22

^p LBH 2021/25

^q LBH 2021/29

^r LBH 2021/33

The London Borough of Hounslow (Waiting and Loading Restriction) (Amendment No.288) Order 2021^a
The London Borough of Hounslow (Waiting and Loading Restriction) (Amendment No.289) Order 2021^b
The London Borough of Hounslow (Waiting and Loading Restriction) (Amendment No.290) Order 2021^c
The London Borough of Hounslow (Waiting and Loading Restriction) (Amendment No.291) Order 2021^d
The London Borough of Hounslow (Waiting and Loading Restriction) (Amendment No.292) Order 2021^e
The London Borough of Hounslow (Waiting and Loading Restriction) (Amendment No.293) Order 2021^f
The London Borough of Hounslow (Waiting and Loading Restriction) (Amendment No.294) Order 2021^g
The London Borough of Hounslow (Waiting and Loading Restriction) (Amendment No.295) Order 2021^h
The London Borough of Hounslow (Waiting and Loading Restriction) (Amendment No.296) Order 2021ⁱ
The London Borough of Hounslow (Waiting and Loading Restriction) (Amendment No.297) Order 2021^j
The London Borough of Hounslow (Waiting and Loading Restriction) (Amendment No.298) Order 2021^k
The London Borough of Hounslow (Waiting and Loading Restriction) (Amendment No.299) Order 2022^l
The London Borough of Hounslow (Waiting and Loading Restriction) (Amendment No.300) Order 2022^m
The London Borough of Hounslow (Waiting and Loading Restriction) (Amendment No.301) Order 2022ⁿ
The London Borough of Hounslow (Waiting and Loading Restriction) (Amendment No.302) Order 2022^o
The London Borough of Hounslow (Waiting and Loading Restriction) (Amendment No.303) Order 2022^p
The London Borough of Hounslow (Waiting and Loading Restriction) (Amendment No.304) Order 2022^q
The London Borough of Hounslow (Waiting and Loading Restriction) (Amendment No.305) Order 2022^r

^a LBH 2021/37

^b LBH 2021/39

^c LBH 2021/44

^d LBH 2021/46

^e LBH 2021/48

^f LBH 2021/52

^g LBH 2021/58

^h LBH 2021/60

ⁱ LBH 2021/66

^j LBH 2021/68

^k LBH 2022/01

^l LBH 2022/06

^m LBH 2022/14

ⁿ LBH 2022/19

^o LBH 2022/23

^p LBH 2022/28

^q LBH 2022/30

^r LBH 2022/32

The London Borough of Hounslow (Waiting and Loading Restriction) (Amendment No.306) Order 2022^a
The London Borough of Hounslow (Waiting and Loading Restriction) (Amendment No.307) Order 2022^b
The London Borough of Hounslow (Waiting and Loading Restriction) (Amendment No.308) Order 2022^c
The London Borough of Hounslow (Waiting and Loading Restriction) (Amendment No.309) Order 2022^d
The London Borough of Hounslow (Waiting and Loading Restriction) (Amendment No.310) Order 2022^e
The London Borough of Hounslow (Waiting and Loading Restriction) (Amendment No.311) Order 2022^f
The London Borough of Hounslow (Waiting and Loading Restriction) (Amendment No.312) Order 2022^g
The London Borough of Hounslow (Waiting and Loading Restriction) (Amendment No.313) Order 2022^h
The London Borough of Hounslow (Waiting and Loading Restriction) (Amendment No.314) Order 2022ⁱ
The London Borough of Hounslow (Waiting and Loading Restriction) (Amendment No.315) Order 2022^j
The London Borough of Hounslow (Waiting and Loading Restriction) (Amendment No.316) Order 2022^k
The London Borough of Hounslow (Waiting and Loading Restriction) (Amendment No.317) Order 2022^l
The London Borough of Hounslow (Waiting and Loading Restriction) (Amendment No.318) Order 2023^m
The London Borough of Hounslow (Waiting and Loading Restriction) (Amendment No.312) Order 2023ⁿ
The London Borough of Hounslow (Waiting and Loading Restriction) (Amendment No.313) Order 2023^o
The London Borough of Hounslow (Waiting and Loading Restriction) (Amendment No.314) Order 2023^p
The London Borough of Hounslow (Waiting and Loading Restriction) (Amendment No.315) Order 2023^q
The London Borough of Hounslow (Waiting and Loading Restriction) (Amendment No.316) Order 2023^r

^a LBH 2022/39

^b LBH 2022/41

^c LBH 2022/49

^d LBH 2022/50

^e LBH 2022/53

^f LBH 2022/55

^g LBH 2022/60

^h LBH 2022/69

ⁱ LBH 2022/72

^j LBH 2022/75

^k LBH 2022/77

^l LBH 2022/80

^m LBH 2023/02

ⁿ LBH 2023/06

^o LBH 2023/09

^p LBH 2023/11

^q LBH 2023/14

^r LBH 2023/17

The London Borough of Hounslow (Waiting and Loading Restriction) (Amendment No.317) Order 2023^a
The London Borough of Hounslow (Waiting and Loading Restriction) (Amendment No.318) Order 2023^b
The London Borough of Hounslow (Waiting and Loading Restriction) (Amendment No.319) Order 2023^c
The London Borough of Hounslow (Waiting and Loading Restriction) (Amendment No.320) Order 2023^d
The London Borough of Hounslow (Waiting and Loading Restriction) (Amendment No.321) Order 2023^e
The London Borough of Hounslow (Waiting and Loading Restriction) (Amendment No.322) Order 2023^f
The London Borough of Hounslow (Waiting and Loading Restriction) (Amendment No.323) Order 2023^g
The London Borough of Hounslow (Waiting and Loading Restriction) (Amendment No.324) Order 2023^h
The London Borough of Hounslow (Waiting and Loading Restriction) (Amendment No.325) Order 2023ⁱ
The London Borough of Hounslow (Waiting and Loading Restriction) (Amendment No.326) Order 2023^j
The London Borough of Hounslow (Waiting and Loading Restriction) (Amendment No.327) Order 2023^k
The London Borough of Hounslow (Waiting and Loading Restriction) (Amendment No.328) Order 2023^l
The London Borough of Hounslow (Waiting and Loading Restriction) (Amendment No.329) Order 2023^m
The London Borough of Hounslow (Waiting and Loading Restriction) (Amendment No.330) Order 2023ⁿ
The London Borough of Hounslow (Waiting and Loading Restriction) (Amendment No.331) Order 2023^o
The London Borough of Hounslow (Waiting and Loading Restriction) (Amendment No.332) Order 2023^p
The London Borough of Hounslow (Waiting and Loading Restriction) (Amendment No.333) Order 2023^q
The London Borough of Hounslow (Waiting and Loading Restriction) (Amendment No.334) Order 2023^r

^a LBH 2023/22

^b LBH 2023/25

^c LBH 2023/27

^d LBH 2023/29

^e LBH 2023/31

^f LBH 2023/33

^g LBH 2023/35

^h LBH 2023/40

ⁱ LBH 2023/43

^j LBH 2023/45

^k LBH 2023/47

^l LBH 2023/50

^m LBH 2023/52

ⁿ LBH 2023/53

^o LBH 2023/56

^p LBH 2023/62

^q LBH 2023/64

^r LBH 2023/69

The London Borough of Hounslow (Waiting and Loading Restriction) (Amendment No.335) Order 2023^a
The London Borough of Hounslow (Waiting and Loading Restriction) (Amendment No.336) Order 2023^b
The London Borough of Hounslow (Waiting and Loading Restriction) (Amendment No.337) Order 2023^c
The London Borough of Hounslow (Waiting and Loading Restriction) (Amendment No.338) Order 2023^d
The London Borough of Hounslow (Waiting and Loading Restriction) (Amendment No.339) Order 2024^e
The London Borough of Hounslow (Waiting and Loading Restriction) (Amendment No.340) Order 2024^f
The London Borough of Hounslow (Waiting and Loading Restriction) (Amendment No.341) Order 2024^g
The London Borough of Hounslow (Waiting and Loading Restriction) (Amendment No.342) Order 2024^h
The London Borough of Hounslow (Waiting and Loading Restriction) (Amendment No.343) Order 2024ⁱ
The London Borough of Hounslow (Waiting and Loading Restriction) (Amendment No.344) Order 2024^j
The London Borough of Hounslow (Waiting and Loading Restriction) (Amendment No.345) Order 2024^k
The London Borough of Hounslow (Waiting and Loading Restriction) (Amendment No.346) Order 2024^l
The London Borough of Hounslow (Waiting and Loading Restriction) (Amendment No.341) Order 2024^m
The London Borough of Hounslow (Waiting and Loading Restriction) (Amendment No.342) Order 2024ⁿ
The London Borough of Hounslow (Waiting and Loading Restriction) (Amendment No.343) Order 2024^o
The London Borough of Hounslow (Waiting and Loading Restriction) (Amendment No.344) Order 2024^p
The London Borough of Hounslow (Waiting and Loading Restriction) (Amendment No.345) Order 2024^q
The London Borough of Hounslow (Waiting and Loading Restriction) (Amendment No.346) Order 2024^r

^a LBH 2023/72

^b LBH 2023/77

^c LBH 2023/78

^d LBH 2023/80

^e LBH 2024/08

^f LBH 2024/10

^g LBH 2024/16

^h LBH 2024/17

ⁱ LBH 2024/20

^j LBH 2024/23

^k LBH 2024/26

^l LBH 2024/31

^m LBH 2024/32

ⁿ LBH 2024/33

^o LBH 2024/41

^p LBH 2024/42

^q LBH 2024/44

^r LBH 2024/49

The London Borough of Hounslow (Waiting and Loading Restriction) (Amendment No.347) Order 2024^a
The London Borough of Hounslow (Waiting and Loading Restriction) (Amendment No.348) Order 2024^b
The London Borough of Hounslow (Waiting and Loading Restriction) (Amendment No.349) Order 2024^c
The London Borough of Hounslow (Waiting and Loading Restriction) (Amendment No.350) Order 2025^d
The London Borough of Hounslow (Waiting and Loading Restriction) (Amendment No.351) Order 2025^e
The London Borough of Hounslow (Waiting and Loading Restriction) (Amendment No.352) Order 2025^f
The London Borough of Hounslow (Waiting and Loading Restriction) (Amendment No.353) Order 2025^g
The London Borough of Hounslow (Waiting and Loading Restriction) (Amendment No.354) Order 2025^h
The London Borough of Hounslow (Waiting and Loading Restriction) (Amendment No.355) Order 2025ⁱ
The London Borough of Hounslow (Waiting and Loading Restriction) (Amendment No.356) Order 2025^j
The London Borough of Hounslow (Waiting and Loading Restriction) (Amendment No.357) Order 2025^k
The London Borough of Hounslow (Waiting and Loading Restriction) (Amendment No.358) Order 2025^l
The London Borough of Hounslow (Waiting and Loading Restriction) (Amendment No.359) Order 2025^m
The London Borough of Hounslow (Waiting and Loading Restriction) (Amendment No.360) Order 2025ⁿ
The London Borough of Hounslow (Waiting and Loading Restriction) (Amendment No.361) Order 2025^o
The London Borough of Hounslow (Waiting and Loading Restriction) (Amendment No.362) Order 2025^p
The London Borough of Hounslow (Waiting and Loading Restriction) (Amendment No.363) Order 2025^q
The London Borough of Hounslow (Waiting and Loading Restriction) (Amendment No.364) Order 2025^r

^a LBH 2024/51

^b LBH 2024/80

^c LBH 2024/85

^d LBH 2025/02

^e LBH 2025/04

^f LBH 2025/05

^g LBH 2025/76

^h LBH 2025/77

ⁱ LBH 2025/79

^j LBH 2025/81

^k LBH 2025/84

^l LBH 2025/88

^m LBH 2025/90

ⁿ LBH 2025/92

^o LBH 2025/102

^p LBH 2025/104

^q LBH 2025/105

^r LBH 2025/107

The London Borough of Hounslow (Waiting and Loading Restriction) (Amendment No.365) Order 2025^a
The London Borough of Hounslow (Waiting and Loading Restriction) (Amendment No.366) Order 2025^b
The London Borough of Hounslow (Waiting and Loading Restriction) (Amendment No.367) Order 2025^c
The London Borough of Hounslow (Waiting and Loading Restriction) (Amendment No.368) Order 2025^d
The London Borough of Hounslow (Waiting and Loading Restriction) (Amendment No.369) Order 2025^e
The London Borough of Hounslow (Waiting and Loading Restriction) (Amendment No.370) Order 2025^f
The London Borough of Hounslow (Waiting and Loading Restriction) (Amendment No.371) Order 2025^g
The London Borough of Hounslow (Waiting and Loading Restriction) (Amendment No.372) Order 2025^h
The London Borough of Hounslow (Waiting and Loading Restriction) (Amendment No.373) Order 2025ⁱ
The London Borough of Hounslow (Waiting and Loading Restriction) (Amendment No.374) Order 2025^j
The London Borough of Hounslow (Waiting and Loading Restriction) (Amendment No.375) Order 2025^k

Interpretation

3. (1) In this Order, except where the context otherwise requires the following definitions have the meanings respectively assigned to them:

"Civil Enforcement Officer" has the same meaning as in the Traffic Management Act 2004^l;

"Council" means the Council of the London Borough of Hounslow;

"Disabled Person" and "Disabled Person's Badge" have the same meanings as in the Disabled Persons (Badges for Motor Vehicles) (England) Regulations 2000^m;

"Disabled Persons' Vehicle" means a vehicle lawfully displaying a Disabled Persons Badge;

"Double Yellow Kerb Mark" has the same meaning as in Schedule 1 Regulation 2 of the Traffic Signs Regulations and General Directions 2016ⁿ;

^a LBH 2025/110

^b LBH 2025/111

^c LBH 2025/114

^d LBH 2025/119

^e LBH 2025/120

^f LBH 2025/122

^g LBH 2025/126

^h LBH 2025/131

ⁱ LBH 2025/135

^j LBH 2025/137

^k LBH 2025/150

^l 2004 c.18

^m SI 2019/891

ⁿ SI 2016/362

"Double Yellow Lines" has the same meaning as in Schedule 1 Regulation 2 of the Traffic Signs Regulations and General Directions 2016;

"Enactment" means any Enactment, whether public general or local, and includes any order, byelaw, rule, regulation, scheme or other instrument having effect by virtue of an Enactment;

"Goods" means Goods of any kind whether animate or inanimate and includes postal packets of any description; and "Delivering" and "Collecting" in relation to any Goods includes a reasonable amount of time checking the Goods for the purpose of their delivery or collection"

"Item Number", in relation to any Street specified in Schedule 1, 2 and 4 means the number specified in Column 1 of Schedule 1, 2 and 4 in relation to that Street;

"Parking Contravention" has the meaning assigned to it in Part 1 of Schedule 7 of the Traffic Management Act 2004;

"Penalty Charge" and "Reduced Penalty Charge" refer to amounts set by the London Councils' Transport and Environment Committee (TEC) under Part 9 of the Traffic Management Act 2004, with the approval of the Mayor of London;

"Penalty Charge Notice (PCN)" means a notice issued under Regulation 9 or 10 of The Civil Enforcement of Road Traffic Contraventions (Approved Devices, Charging Guidelines and General Provisions) (England) Regulations 2022^a;

"Prescribed Hours", in relation to a Prescribed Street in Schedule 1, means the time specified in Column 2 of Schedule 3 in relation to the letter set out in Column 1 of Schedule 3 and which letter is the letter set out in Column 4 of Schedule 1 in relation to that Street;

"Prescribed Street" means any Street referred to in Article 5(a) within the London Borough of Hounslow specified in Column 3 of Schedule 1;

"Provision of a Universal Postal Service" and "Universal Service Provider" have the same meanings as in the Postal Services Act 2011^b;

"Restricted Hours", in relation to any Restricted Street specified in Schedule 2 means the time specified in Column 2 of Schedule 3 in relation to the number set out in column 3 of Schedule 3 and which number is the number set out in Column 4 of Schedule 2 in relation to that Street;

"Restricted Street" means any Street referred to in Article 5(b) within the London Borough of Hounslow specified in Column 3 of Schedule 2;

"Schedule" means Schedule 1, 2, 3 and 4 to this Order;

"Scheduled Street" in relation to any part of a Street specified in Column 3 of Schedule 1, 2, and 4 in relation to any part of that Street;

^a SI 2022/71

^b 2011 c.5

“Stopping is Prohibited” means any Street referred to in Article 5(c) within the London Borough of Hounslow specified in Column 3 of Schedule 4;

"Street" in relation to any part of a Street specified in Schedule 1, 2 and 4 means the Scheduled Street in Column 3 of Schedule 1, 2, and 4 in relation to any part of that Street;

"Street Reference" in relation to any part of a Street specified in Schedule 1 and 2 the letter and roman numerals specified in Column 2 of Schedule 1 and 2 in relation to any part of that Street;

“Taxi” has the same meaning as in Schedule 1 Regulation 2 of the Traffic Signs Regulations and General Directions 2016;

“Traffic Sign” has the same meaning as in Schedule 1 Regulation 2 of the Traffic Signs Regulations and General Directions 2016;

(2) For the purpose of this order a vehicle shall be deemed to wait:

- (a) in a Prescribed Street if any point in that Street is below the vehicle or its load (if any) and the vehicle is stationary;
- (b) for more than a specified period in the same place in a Prescribed Street if any one point in that Street is below the vehicle or its load (if any) throughout the period exceeding the specified period whether or not that vehicle is moved during that period; and
- (c) Any reference in this Order to any Enactment shall be construed as a reference to that Enactment as amended, applied, consolidated, re-enacted by or as having effect by virtue of any subsequent Enactment.

(3) Any reference in this Order to a length of Street shall, unless otherwise specified, be construed as a reference from the centre point of the carriageway to the building line.

(4) The restrictions, prohibitions and requirements imposed by this Order are in addition to and not in derogation of any restrictions, prohibitions or requirement imposed by any other Enactment and any exception for exemption from the provisions of this Order is without prejudice to the provisions of any other Enactment.

(5) For the purposes of this Order a vehicle shall be regarded as displaying a Disabled Person's Badge in the relevant position when it is displayed in accordance with Regulation 12 of the Disabled Persons (Badges for Motor Vehicles) (England) Regulations 2000^a.

(6) For the purposes of this Order a vehicle shall be regarded as displaying a parking disc in the relevant position when it is displayed in accordance with Regulation 4(2) of the Local Authorities' Traffic Orders (Exemptions for Disabled Persons) (England) Regulations 2000^b.

^a SI 2000/682

^b SI 2000/683

Application of Order

4. The restrictions imposed by Part II of this Order are subject to the exceptions and exemptions set out in Part III of this Order, and any such exceptions or exemptions are subject to the provisions of Part IV of this Order.

PART II – CONTRAVENTION OF WAITING, LOADING AND STOPPING RESTRICTIONS

Restrictions on Vehicles

5. Without prejudice to the validity of anything done or to any liability incurred in respect of any act or omission before the coming into operation of this Order, no person shall:
 - (a) cause or permit any vehicle to wait during the Prescribed Hours in any Prescribed Street specified in Schedule 1;
 - (b) cause or permit any vehicle to wait, including for the purpose of loading or unloading, during the Restricted Hours in any Restricted Street specified in Schedule 2;
 - (c) cause or permit any vehicle to stop or remain at rest in any Street specified in Schedule 4.

Contravention of Restrictions

6. Except as provided in Part III of this Order, if a vehicle waits in any Street referred to in the Schedules to this Order during the Prescribed or Restricted Hours a Parking Contravention shall have occurred and a Penalty Charge shall be payable. A Penalty Charge Notice may then be issued by a Civil Enforcement Officer or served by the Council.

Manner of Payment of the Penalty Charge

7.
 - (1) Unless contested, the Penalty Charge shall be paid to the Council in accordance with instructions on that notice, within the period of 28 days beginning on the date on which the notice was served.
 - (2) In the case of a Reduced Penalty Charge, the payment must be received:
 - (a) on or before the last day of the period of 14 days beginning with the date on which the notice is served, if served by hand; or
 - (b) on or before the last day of the period of 21 days beginning with the date on which the notice was served, if served by post.
 - (3) If representations contesting the Penalty Charge are received while it is still in the reduced amount and those representations are subsequently rejected, the Council will give a further 14 or 21 days (depending on the method of service) for payment of the Reduced Penalty Charge to be received.

Removal of a Vehicle from Restrictions

8. Where a Civil Enforcement Officer is of the opinion that any of the provisions of this Order have been contravened or not complied with they may, under the provisions

of Section 99 of the Road Traffic Regulation Act 1984^a and Regulation 5c of the Removal and Disposal of Vehicles Regulations 1986^b, remove or cause to be removed the vehicle from the waiting restriction and, where it is so removed, shall provide for the safe custody of the vehicle.

PART III – EXCEPTIONS AND EXEMPTIONS FROM RESTRICTIONS

Persons Boarding or Alighting from Vehicles

9. Nothing in Article 5 of this Order shall render it unlawful to cause or permit a vehicle to wait in any Prescribed or Restricted Street for so long as may be necessary for the purpose of enabling any person to board or alight from the vehicle including their personal luggage.

Disabled Persons' Vehicles

10. The restrictions imposed by Article 5(a) shall not apply in relation to a Disabled Persons' Vehicle provided that, where the Prescribed Hours are of a period of more than three hours duration, the vehicle may wait for a period of no more than three hours being a period not separated by an interval of less than one hour from the previous period of waiting by the same vehicle in the same Street on the same day.

Excepted Vehicles

11. The restrictions imposed by Article 5 of this Order shall not apply in relation to the following vehicles, that is to say:
- (a) public service vehicles operated by Transport for London whilst waiting at an authorised stopping place or at a terminal or turning point;
 - (b) vehicles when used for fire brigade, ambulance or police purposes;
 - (c) vehicles when used in the service of a local authority in pursuance of statutory powers or duties provided that in all the circumstances it is reasonably necessary in the exercise of such powers or the performance of such duties for the vehicle to wait in the place in which it is waiting;
 - (d) hackney carriages whilst waiting upon any duly authorised Taxi rank;
 - (e) vehicles whilst waiting in any Prescribed Street for so long as may be necessary in connection with the taking in of petrol, oil, water or air, if such taking in cannot be effected unless the vehicle waits in that place where it is waiting.

Furniture Removals and Other Loading or Unloading

12. (a) Nothing in Article 5(a) of this Order shall apply so as to restrict the loading or unloading of any vehicle while the vehicle is in actual use in any Prescribed Street in connection with the removal of furniture to or from one office, dwelling house or depository adjacent to that Street from or to another office, dwelling house or depository.
- (b) Nothing in Article 5(b) of this Order shall apply to a vehicle waiting in a Restricted Street where prior written permission from the Council has been obtained.
- (c) Without prejudice to the provisions of the foregoing paragraphs, nothing in Article 5(a) of this Order shall apply so as to restrict the loading or unloading of

^a 1984 c.27

^b 1986/183

any vehicle (including the delivery or collection of Goods) from or to premises in or adjacent to that Street for up to a maximum of 40 minutes, or longer if permission from the Council is obtained, and those Goods cannot reasonably be loaded or unloaded outside the Prescribed Hours.

Miscellaneous Exemptions

13. (1) Nothing in Article 5 of this Order shall render it unlawful to cause or permit a vehicle to wait or remain at rest in any Street specified in Schedules 1, 2 and 4:
- (a) while postal packets addressed to premises adjacent to any such Street in which a vehicle bearing a livery which is used by a universal service provider and which is waiting for as long as may be necessary for the purpose of the Provision of a Universal Postal Service;
 - (b) while the vehicle is being used in connection with any building operation, demolition or excavation in or adjacent to any such Street, the removal of any obstruction to traffic in any Street, the maintenance, improvement, reconstruction, cleansing or lighting of any Street, the laying, erection, alteration or repair in or adjacent to any Street of any sewer or of any main, pipe or apparatus for the supply of gas, water or electricity, or of any telegraphic line, or the placing, maintenance or removal of any Traffic Sign;
 - (c) while any gate or other barrier at the entrance to premises, to which the vehicle requires access or from which it has emerged is being opened or closed, if it is not reasonably practicable for the vehicle to wait in any other place while such gate or barrier is being opened or closed.
 - (d) Nothing in Article 5 of this Order shall apply to anything done with the permission or at the direction of a police constable in uniform or where the person in control of the vehicle is required by law to stop, or wait or remain at rest, or is obliged to do so in order to avoid an accident.
 - (e) Nothing in Article 5 of this Order shall render it unlawful for a person who is licensed by the Council of the London Borough of Hounslow to sell Goods from a stationary vehicle on a pitch in any Restricted Street to cause or permit a vehicle to wait on that pitch for that purpose.

PART IV – ADDITIONAL PROVISIONS

Duty to Move On

14. Notwithstanding any exception or exemption contained in this Order, the person in control of a vehicle waiting in any of the Streets specified in Schedules 1, 2 and 4 shall move the vehicle on the instructions of a Civil Enforcement Officer or a police constable in uniform whenever such moving may be reasonably necessary for the purpose of preventing or removing obstructions.

Restriction on Street Trading

15. No person shall, on any day other than on Sunday, sell, offer or expose for sale Goods from a vehicle which is in any Prescribed or Restricted Street unless:
- (a) that person is licensed by the Council of the London Borough of Hounslow to sell Goods from a stationary vehicle on a pitch in that Street and sells Goods from that pitch; or
 - (b) the Goods are immediately delivered at or taken into premises adjacent to the vehicle from which the sale is affected.

Dated this seventeenth day of September 2025.

A handwritten signature in black ink, appearing to read 'Sabeel Khan', written over a light blue horizontal line.

Sabeel Khan
Acting Assistant Director of Traffic, Transport & Parking
(The Officer appointed for this purpose)

SCHEDULE 1
RESTRICTED STREETS REFERRED TO IN ARTICLE 5(a) – E-K

1 Item Number	2 Street Reference	3 Street	4 Prescribed Hours - see Schedule 3
426	ai	Ealing Road, Brentford, north-east side, from the northern boundary of No. 180 Whitestile Road to common boundary of Nos. 190 and 192 Ealing Road	A
	a ii	Ealing Road, Brentford, north-east side, from the common boundary of Nos. 168 and 170 Ealing Road to the party wall of Nos. 223 and 225 Ealing Road	OOO
	a iii	Ealing Road, Brentford, north-east side, from the party wall of Nos. 223 and 225 Ealing Road to a point 9.5 metres south of the common boundary of Nos. 160 and 162 Ealing Road	A
	a iv	Ealing Road, Brentford, north-east side, from a point 9.5 metres south of the common boundary of Nos. 160 and 162 Ealing Road to a point 0.5 metres south of the southernmost boundary wall of No. 154 Ealing Road	DD
	av	Ealing Road, Brentford, north-east side, from a point 0.5 metres south of the southernmost boundary of No. 154 Ealing Road to a point 12 metres north of the junction with Great West Road	A
	avi	Ealing Road, Brentford, north-east side, from the junction with High Street to a point 14 metres south-east of the north-western wall of Westgate House, Ealing Road	A
	avii	Ealing Road, Brentford, north-east side, the service road fronting Nos. 48-64 Ealing Road, from a point 0.5 metres north of the south building line of No. 64 Ealing Road to the northern building line of No. 62 Ealing Road	A
	bi	Ealing Road, Brentford, south-west side, from the junction with High Street to the party wall of Nos. 50 and 52 Ealing Road	A
	bii	Ealing Road, Brentford, south-west side, from a point 2.5 metres north-west of the boundary wall of Nos. 83 and 85 Ealing Road to a point 2.5 metres south-east of the boundary wall of Nos. 87 and 89 Ealing Road	GGGG
	biii	Ealing Road, Brentford, south-west side, from a point 2 metres south-east of the boundary wall of Nos. 87 and 89 Ealing Road to a point 2 metres south-east of the boundary wall of Nos. 107 and 109 Ealing Road	A
	biv	Ealing Road, Brentford, south-west side, from a point 2.5 metres south-east of the north-western building line of No. 129 Ealing Road to the south-eastern building line of No. 143 Ealing Road	A
	bv	Ealing Road, Brentford, south-west side, from a point 2 metres north-west of the boundary wall of Nos. 151 and 153 Ealing Road to a point 14 metres south-east of the north-western wall of Westgate House, Ealing Road	A
	bvi	Ealing Road, Brentford, south-west side, from a point 9 metres north of the junction with Great West Road to a point 3 metres south of the party wall of Nos. 193 and 195 Ealing Road	A
	bvii	Ealing Road, Brentford, south-west side, from the common boundary of Nos. 203 and 205 Ealing Road to a point 2 metres south of the party wall of Nos. 207 and 209 Ealing Road	A

1 Item Number	2 Street Reference	3 Street	4 Prescribed Hours - see Schedule 3
	bviii	Ealing Road, Brentford, south-west side, from a point 16 metres south of the junction with Challis Road to the party wall of Nos. 221 and 223 Ealing Road	A
	bix	Ealing Road, Brentford, south-west side, from a point 10 metres north of the party wall of Nos. 221 and 223 Ealing Road to the party wall of Nos. 225 and 227 Ealing Road	OOO
	bx	Ealing Road, Brentford, south-west side, from a point 8 metres north of the party wall of Nos. 235 and 237 Ealing Road to a point 4 metres north of the party wall of Nos. 237 and 239 Ealing Road	OOO
	bxi	Ealing Road, Brentford, south-west side, from the party wall of Nos. 239 and 241 Ealing Road to a point 12.5m north of the junction with Whitestile Road	A
	ci	Ealing Road, Brentford, north side, the service road fronting Nos. 48-64 Ealing Road, from the northernmost junction with main carriageway of Ealing Road eastwards for a distance of 10 metres	A
	cii	Ealing Road, Brentford, north side, the service road fronting Nos. 48-64 Ealing Road, from the southernmost junction with main carriageway of Ealing Road to a point 1 metre south-east of the boundary wall of Nos. 48 and 50 Ealing Road	A
	di	Ealing Road, Brentford, south side, the service road fronting Nos. 48-64 Ealing Road, from a point 1.5 metres north of the north building line of No. 62 Ealing Road north-westwards to the junction with the main carriageway of Ealing Road	A
	dii	Ealing Road, Brentford, south side, the service road fronting Nos. 48-64 Ealing Road, from the southernmost junction with main carriageway of Ealing Road north-eastwards for a distance of 12 metres	A
427	ai	Ealing Road (Service Road Fronting Nos 92-124 Ealing Road), Brentford, east side, from a point 1.0 metres north-east of the south-western building line of No.124 Ealing Road to a point 2.7 metres north-east of the south-western boundary line of No.106 Ealing Road	A
	aii	Ealing Road (Service Road Fronting Nos 92-124 Ealing Road), Brentford, east side, from a point 2.4 metres south-east of the north-western building line of No.94 Ealing Road to the south-eastern extremity of the service road fronting Nos 92-124 Ealing Road, including the turning head	VVV
	aiii	Ealing Road (Service Road, The Access Road And Parking Area To The Rear Of Nos 1-9 Netley Road), Brentford, east side, from a point 8.3 metres south-east of the south-eastern boundary line of No.96 Ealing Road to a point 13.7 metres south-east of the south-eastern boundary line of No.96 Ealing Road	A
	bi	Ealing Road (Service Road Fronting Nos 92-124 Ealing Road), Brentford, north-west and south-west side, from its junction with the south-westernmost north-east to south-west arm of Burford Road to a point 1.3 metres north-west of the common boundary of Nos 122 and 124 Ealing Road	A

1 Item Number	2 Street Reference	3 Street	4 Prescribed Hours - see Schedule 3
	ci	Ealing Road (Service Road, The Access Road And Parking Area To The Rear Of Nos 1-9 Netley Road), Brentford, north side, from a point 1.0 metres north-east of the north-eastern boundary line of No.106 Ealing Road to a point 3.0 metres north-east of the north-eastern boundary line of No.106 Ealing Road	A
	cii	Ealing Road (Service Road, The Access Road And Parking Area To The Rear Of Nos 1-9 Netley Road), Brentford, north side, from a point 8.4 metres south-west of the north-eastern building line of No.96 Ealing Road to a point 4.4 metres south-west of the north-eastern building line of No.96 Ealing Road	A
	di	Ealing Road (Service Road, The Access Road And Parking Area To The Rear Of Nos 1-9 Netley Road), Brentford, south side, from a point 1.8 metres north-east of the north-eastern boundary line of No.94 Ealing Road to a point 2.4 metres south-east of the north-western building line of No.94 Ealing Road	A
428	ai	Earl Haig Close, Hounslow, east side, from the junction with Bath Road southwards for as much as is public highway	A
	bi	Earl Haig Close, Hounslow, west side, from the junction with Bath Road to a point 2 metres north of the common boundary of Nos. 1-8 Cavendish Parade, Bath Road, and Nos. 38-83 Harrison House, Earl Haig Close	A
	bii	Earl Haig Close, Hounslow, west side, from a point 10 metres north of the common boundary of Nos. 1-8 Cavendish Parade, Bath Road & Nos. 38-83 Harrison House, Earl Haig Close southwards for as much as is public highway	A
429	ai	Eastbourne Road, Brentford, north-west side, between the north-eastern kerb-line of Windmill Road and a point 14 metres north-east of that kerb-line	A
	a ii	Eastbourne Road, Brentford, north-west side, between a point 14 metres north-east of the north-eastern kerb-line of Windmill Road and a point 9 metres south-west of the common boundary of Nos. 47/48 Eastbourne Road	OOO
	a iii	Eastbourne Road, Brentford, north-west side, between a point opposite 0.5 metres south-west of the north-eastern wall of No. 43 Eastbourne Road and a point 3.5 metres north-east of a point opposite the common boundary of Nos. 5/6 Eastbourne Road	A
	a iv	Eastbourne Road, Brentford, Brentford, north-west side, From the north-eastern building line of No. 25a Eastbourne Road to the south-western building line of No. 1 Challis Road	A
	bi	Eastbourne Road, Brentford, Brentford, south-east side, from a point 2.6 metres south-west of the party wall of Nos 2 and 4 Challis Road to a point 4.5 metres north-east of the common boundary of Nos 23 and 24 Eastbourne Road	A
	bii	Eastbourne Road, Brentford, south-east side, between the common boundary of Nos. 17/18 Eastbourne Road and a point 4.5 metres south-west of the common boundary of Nos.16/17 Eastbourne Road	OOO

1 Item Number	2 Street Reference	3 Street	4 Prescribed Hours - see Schedule 3
	biii	Eastbourne Road, Brentford, south-east side, between a point 5 metres south-west of the common boundary of Nos. 9/10 Eastbourne Road and a point 5 metres north-east of the common boundary of Nos. 5/6 Eastbourne Road	OOO
	biv	Eastbourne Road, Brentford, south-east side, between a point 5 metres north-east of the common boundary of Nos. 5/6 Eastbourne Road and a point 1 metre north-east of the common boundary of Nos.43/44 Eastbourne Road	A
	bv	Eastbourne Road, Brentford, south-east side, between a point 14 metres north-east of the north-eastern kerb-line of Windmill Road and that kerb-line	A
430	ai	Eastbourne Road, Chiswick, both sides, from the north-eastern kerb-line of Chesterfield Road to a point 8.0 metres north-east of that kerb-line	A
	bi	Eastbourne Road, Chiswick, north-west side, From a point 5 metres north-east of the common boundary of No. 22 Eastbourne Road and No. 30 Chesterfield Road to a point 0.3 metres south-west of that boundary	YY
	bii	Eastbourne Road, Chiswick, north-west side, From a point 4 metres north-east of the common boundary of Nos. 18 and 20 Eastbourne Road to a point 5.6 metres south-west of that boundary	YY
	biii	Eastbourne Road, Chiswick, north-west side, From a point 0.7 metres south-west of the party wall of Nos. 14 and 16 Eastbourne Road to a point 1.5 metres north-east of the common boundary of Nos. 16 and 18 Eastbourne Road	YY
	biv	Eastbourne Road, Chiswick, north-west side, From a point 6 metres south-west of the common boundary of Nos. 10 and 12 Eastbourne Road to a point 11.5 metres south-west of that boundary	YY
	bv	Eastbourne Road, Chiswick, north-west side, From a point 4 metres north-east of the common boundary of Nos. 8 and 10 Eastbourne Road to a point 3.8 metres south-west of that boundary	YY
	bvi	Eastbourne Road, Chiswick, north-west side, From a point 3.5 metres north-east of the party wall of Nos. 4 and 6 Eastbourne Road to a point 4.2 metres south-west of that party wall	YY
	bvii	Eastbourne Road, Chiswick, north-west side, From a point 8.5 metres north-east of the common boundary of Bourne Court, Ellesmere Road and No. 2 Eastbourne Road to a point 4.9 metres north-east of the party wall of Nos. 2 and 4 Eastbourne Road	YY
	ci	Eastbourne Road, Chiswick, west side, From a point 2 metres north of a point opposite the northern property boundary of No. 67 Ellesmere to a point 6 metres south of that boundary	A
	di	Eastbourne Road, Chiswick, east side, From a point 2 metres north of the northern property boundary of No. 67 Ellesmere Road to a point 6.5 metres south of that boundary	A
	ei	Eastbourne Road, Chiswick, south-east side, From a point 7.3 metres north-west of the common boundary of No. 67 Ellesmere Road and No. 1 Eastbourne Road to a point 6.4 metres south-west of that boundary	YY

1 Item Number	2 Street Reference	3 Street	4 Prescribed Hours - see Schedule 3
	eii	Eastbourne Road, Chiswick, south-east side, From a point 5.1 metres north-east of the common boundary of Nos. 3 and 5 Eastbourne Road to a point 4.5 metres south-west of the common boundary of Nos. 7 and 9 Eastbourne Road	YY
	eiii	Eastbourne Road, Chiswick, south-east side, From a point 4.3 metres north-east of the common boundary of Nos. 11 and 13 Eastbourne Road to a point 4 metres south-west of that boundary	YY
	eiv	Eastbourne Road, Chiswick, south-east side, From the common boundary of Nos. 13 and 15 Eastbourne Road to a point 3.9 metres south-west of a point opposite the common boundary of Nos., 18 and 20 Eastbourne Road	YY
431	ai	Eastbourne Road, Feltham, south-east side, from the south-western kerb-line of Pevensey Road south-westwards for a distance of 16.7 metres	A
	aaii	Eastbourne Road, Feltham, south-east side, from a point 7.0 metres north-east of the north-eastern kerb-line of Bexhill Close to a point 9.5 metres south-west of the south-western kerb-line of Bexhill Close	A
	aiii	Eastbourne Road, Feltham, south-east side, from a point 8.0 metres north-east of the north-eastern kerb-line of Little Park Drive to a point 8.0 metres south-west of the south-western kerb-line of Little Park Drive	A
	aiv	Eastbourne Road, Feltham, south-east side, from the north-eastern kerb-line of Uxbridge Road (service road fronting Nos 52-132) north-eastwards for a distance of 7.5 metres	A
	bi	Eastbourne Road, Feltham, north-west side, from the south-western kerb-line of Pevensey Road south-westwards for a distance of 6.5 metres	A
	bii	Eastbourne Road, Feltham, north-west side, from a point 7.5 metres north-east of the north-eastern kerb-line of Westbury Road to a point 7.0 metres south-west of the south-western kerb-line of Westbury Road	A
	biii	Eastbourne Road, Feltham, north-west side, from a point 2.9 metres south-west of the north-eastern kerb-line of Bexhill Close to a point 0.9 metres south-west of the common boundary of Nos 48 and 50 Eastbourne Road	A
	biv	Eastbourne Road, Feltham, north-west side, from a point 7.5 metres north-east of the north-eastern kerb-line of Marlborough Road to a point 8.5 metres south-west of the south-western kerb-line of Marlborough Road	A
	bv	Eastbourne Road, Feltham, north-west side, from the north-eastern kerb-line of Uxbridge Road (service road fronting Nos 52-132) north-eastwards for a distance of 13.2 metres	A
432	ai	Eastbury Grove, Chiswick, between the south-eastern kerb-line of Ashbourne Grove and the north-western kerb-line of Dorchester Grove	KK
433	ai	Eastleigh Way, Feltham, both sides, from the south-eastern kerb-line of Jubilee Way south-eastwards to a point in line with the north-west facing wall of No. 2 Eastleigh Way.	A
434	ai	East Road, Feltham, both sides, from the north-eastern kerb-line of West Road and a point 8.0 metres north-east of that kerb-line	A

1 Item Number	2 Street Reference	3 Street	4 Prescribed Hours - see Schedule 3
	aii	East Road, Feltham, both sides, between the south-easternmost building line of No. 39 North Road and its junction with North Road	A
	bi	East Road, Feltham, north-west and south-west side, from a point opposite the south-western building line of No. 45 East Road to a point opposite the boundary wall of Nos. 58/60 East Road	A
	ci	East Road, Feltham, south-west side, from a point opposite the boundary wall of Nos. 37/39 East Road to a point opposite Nos. 38/40 East Road	A
	cii	East Road, Feltham, south-west side, from the north-western kerb-line of the Staines Road service road to a point 10.7 metres north-west of that kerb-line	A
	di	East Road, Feltham, north-east side, from the north-western kerb-line of Staines Road service road to a point 12.0 metres north-west of that kerb-line	A
	ei	East Road, Feltham, outer side, around the entire island site fronting Nos. 50 to 54 East Road	A
435	ai	Eaton Road, Hounslow, both sides, between the eastern kerb-line of Ellerdine Road and a point 7.0 metres east of that kerb-line	A
436	ai	Ede Close, Hounslow, south-east side, from the south-western kerb-line of Bath Road to a point 37 metres south-west of that kerb-line	A
	bi	Ede Close, Hounslow, south side, from the western wall of No. 1 Ede Close to a point 6.5 metres north-east of the common boundary of Nos. 22/23 Ede Close	A
	ci	Ede Close, Hounslow, east side, from a point 15.5 metres south of the common boundary of Nos. 15/16 Ede Close to the southernmost extremity of Ede Close	A
	cii	Ede Close, Hounslow, east side, the parking area fronting Nos. 9 to 14 Ede Close, from the north-western building line of No.9 Ede Close to a point 2.3 metres north-west of the south-eastern building line of No.9 Ede Close	A
	di	Ede Close, Hounslow, west side, from the southernmost extremity of Ede Close to a point 2.5 metres north of the common boundary of Nos. 21/22 Ede Close	FF
	ei	Ede Close, Hounslow, north side, from a point 13 metres west of the eastern building line of Nos. 1 to 15 West Point Close to a point 8.0 metres west of that building line	A
	eii	Ede Close, Hounslow, north side, from a point 1 metre east of the eastern building line of Nos. 1 to 15 West Point Close, Ede Close, eastwards for a distance of 9.0 metres	A
	eiii	Ede Close, Hounslow, north side, from a point 10 metres east of the eastern wall of Nos. 1 to 15 West Point Close, Ede Close to a point 11 metres west of the western wall of No. 1 Ede Close	FF
	fi	Ede Close, Hounslow, north-west side, from a point 11 metres west of the western wall of No. 1 Ede Close to point 24 metres south-west of the south-western kerb-line of Bath Road	A
	fii	Ede Close, Hounslow, north-west side, from the south-western kerb-line Bath Road to a point 11.0 metres south-west of that kerb-line	A

1 Item Number	2 Street Reference	3 Street	4 Prescribed Hours - see Schedule 3
437	ai	Edensor Gardens, Chiswick, both sides, The Access Road fronting 1-30 Edensor Gardens, from the north-eastern kerb-line of Edensor Gardens for a distance of 31 metres in a north-easterly direction.	A
	aii	Edensor Gardens, Chiswick, both sides, The Access Road fronting 31-60 Edensor Gardens, from the north-eastern kerb-line of Edensor Gardens for a distance of 35 metres in a north-easterly direction.	A
	bi	Edensor Gardens, Chiswick, south-west side, from the south-eastern kerb-line of Edensor Road to a point 10.0 south-east of that kerb-line	A
	ci	Edensor Gardens, Chiswick, north-east side, From the south-eastern kerb-line of Edensor Road to a point 22 metres north-east of the south-western building line of Block 91 to 120 Edensor Gardens	A
	cii	Edensor Gardens, Chiswick, south-west side, From a point 5.5 metres north-westwards of its junction with the access road fronting 121-144 Edensor Gardens to a point 5 metres south-eastwards of that junction.	A
	ciii	Edensor Gardens, Chiswick, south-west side, From a point 5 metres north-westwards of its junction with the access road fronting 157-168 Edensor Gardens to a point 5.4 metres south-eastwards of that junction.	A
438	ai	Edensor Road, Chiswick, north-west side, from a point 4.0 metres south-west of the south-western building line of Nos. 16/18 Whittingham Court, Edensor Road and a point 2.0 metre south-west of the south-western flank wall of Nos. 2/4 Whittingham Court, Edensor Road	DD
	aii	Edensor Road, Chiswick, north-west side, between a point 25 metres north-east of a point opposite the party wall of Nos.20 and 22 Edensor Road and the south-western kerb-line of Grantham Road	DD
	bi	Edensor Road, Chiswick, south-east side, from a point 8.0 metres south-west of the south-western building line of Nos. 16/18 Whittingham Court, Edensor Road to a point 5.0 metres south-west of the south-western flank wall of Nos. 2/4 Whittingham Court, Edensor Road	DD
	biii	Edensor Road, Chiswick, south-east side, from a point 1.8 metres north-east of the boundary wall of Nos. 16/18 Edensor Road to a point 1.8 metres south-west of the north-eastern building line of No. 22 Edensor Road	A
	biv	Edensor Road, Chiswick, south-east side, from a point opposite the boundary wall of Nos. 22/24 Edensor Road to a point 10.2 metres north-east of the north-eastern kerb-line of Edensor Gardens	A
	bv	Edensor Road, Chiswick, south-east side, from a point 10.2 metres north-east of the north-eastern kerb-line of Edensor Gardens to the south-western kerb-line of the unnamed road which lies on the south-east side of Edensor Road opposite its junction with Corney Road	DD
439	a	Edmund Grove, Feltham, both sides, between the north-eastern kerb-line of Saxon Avenue and a point 10.0 metres north-east of that kerb-line	A

1 Item Number	2 Street Reference	3 Street	4 Prescribed Hours - see Schedule 3
440	ai	Edward Road, Feltham, both sides, between the south-western kerb-line of Cains Lane and a point 10.0 metres south-west of that kerb-line	A
	bi	Edward Road, Feltham, north-west side, from a point 10.0 metres north-east of the north-eastern kerb-line of Unwin Avenue to a point 14.0 metres south-west of the south-western kerb-line of Unwin Avenue	A
	bii	Edward Road, Feltham, north-west side, from the north-eastern kerb-line of Orchard Avenue to a point 10.0 metres north-east of that kerb-line	A
	ci	Edward Road, Feltham, south-east side, from the north-eastern kerb-line of Orchard Avenue to a point 12.5 metres north-east of that kerb-line	A
	cii	Edward Road, Feltham, south-east side, from the boundary wall of Nos. 22/24 Edward Road to the boundary wall of Nos. 18/20 Edward Road.	A
441	ai	Eldon Avenue, Hounslow, both sides, From the eastern kerb-line of Church Road eastwards for a distance of 8.0 metres.	A
442	ai	Eldridge Close, Feltham, both sides, from the junction with Southern Avenue to the northern building line of No. 1 Eldridge Close	A
	bi	Eldridge Close, Feltham, north-east and north-west side, from the southern building line of No. 13 Eldridge Close to a point 3.5 metres west of the eastern building line of No. 13 Eldridge Close	A
	ci	Eldridge Close, Feltham, south-east and north-east side, from a point 3.5 metres north of the southern building line of No. 89 Eldridge Close to a point 1 metre west of the western building line of Nos. 89 Eldridge Close	A
	di	Eldridge Close, Feltham, north-west and south-west side, from the eastern building line of Nos. 45 and 46 Eldridge Close to the northern building line of Nos. 45 and 46 Eldridge Close	A
	ei	Eldridge Close, Feltham, south-east and south-west side, from the western building line of Nos. 58-63 Eldridge Close to the northern building line of Nos. 45 and 46 Eldridge Close	A
443	ai	Elizabeth Way, Feltham, east side, from the junction with Queens Way to a point 9.5 metres north of the southern boundary of No. 23 Queens Way	A
	bi	Elizabeth Way, Feltham, south-west side, From a point 7.0 metres south-east of the south-eastern kerb-line of Moat Side north-westwards to a point 7.0 metres north-west of the north-western kerb-line of Moat Side.	A
	bii	Elizabeth Way, Feltham, south-west side, From a point 7.0 metres south-east of the south-eastern kerb-line of Seymour Gardens north-westwards to a point 7.0 metres north-west of the north-western kerb-line of Seymour Gardens.	A
	biii	Elizabeth Way, Feltham, west side, from the junction with Queens Way to a point 4 metres north of the southern boundary of No. 33 Queens Way	A
444	ai	Ellerdine Road, Hounslow, both sides, between a point 8.0 metres north-west of the north-western kerb-line of Norbury Avenue and a point 8.0 metres south-east of the south-eastern kerb-line of Norbury Avenue	A

1 Item Number	2 Street Reference	3 Street	4 Prescribed Hours - see Schedule 3
	bi	Ellerdine Road, Hounslow, north-west side, from a point 6.0 metres south-west of the south-western kerb-line of Atcham Road to a point 6.0 metres north-east of the north-eastern kerb-line of Atcham Road	A
	ci	Ellerdine Road, Hounslow, north side, from a point 7.0 metres west of the western kerb-line of Tudor Road and a point 6.0 metres east of the eastern kerb-line of Tudor Road	A
	di	Ellerdine Road, Hounslow, east side, from a point 7.0 metres north of the northern kerb-line of Eaton Road to a point 7.0 metres south of the southern kerb-line of Eaton Road	A
	ei	Ellerdine Road, Hounslow, south-east side, from a point 6.0 metres north-east of the north-eastern kerb-line of Leigh Road to a point 6.0 metres south-west of the south-western kerb-line of Leigh Road	A
445	ai	Ellington Road, Feltham, both sides, between north-eastern kerb-line of Chertsey Road and a point opposite the boundary wall of No. 114 Ellington Road/No. 49 Chertsey Road	A
	bi	Ellington Road, Feltham, south-east side, from its junction with Denison Road to a point in line with the north-eastern building line of property No.65 Denison Road	A
446	ai	Ellington Road, Hounslow, north-west side, from the junction with Tiverton Road to the south-western flank wall of No. 38 Tiverton Road	A
	aii	Ellington Road, Hounslow, north-west side, from a point 4.5 metres north-east of the north-eastern flank wall of No. 1 Ellington Road south-westwards for a distance of 9 metres	CC
	aiii	Ellington Road, Hounslow, north-west side, from the party wall of Nos. 1 and 3 Ellington Road south-westwards for a distance of 10.5 metres	CC
	aiv	Ellington Road, Hounslow, north-west side, from a point 2.5 metres south-west of the party wall of Nos. 5 and 7 Ellington Road south-westwards for a distance of 7.5 metres	CC
	av	Ellington Road, Hounslow, north-west side, from a point 6 metres south-west of the party wall of Nos. 13 and 15 Ellington Road to a point 3 metres north-east of the party wall of Nos. 17 and 19 Ellington Road	CC
	avi	Ellington Road, Hounslow, north-west side, from a point 3 metres south-west of the party wall of Nos. 17 and 19 Ellington Road south-westwards for a distance of 6 metres	CC
	avii	Ellington Road, Hounslow, north-west side, from a point 2 north-east of the party wall of Nos. 23 and 25 Ellington Road to a point 6.5 south-west of the party wall of Nos. 23 and 25 Ellington Road	CC
	aviii	Ellington Road, Hounslow, north-west side, from a point 3.5 metres south-west of the party wall of Nos. 25 and 27 Ellington Road to the party wall of Nos. 29 and 31 Ellington Road	CC
	aix	Ellington Road, Hounslow, north-west side, from a point 2 metres north-east of the party wall of Nos. 31 and 33 Ellington Road to a point 4 metres south-west of the party wall of Nos. 31 and 33 Ellington Road	CC

1 Item Number	2 Street Reference	3 Street	4 Prescribed Hours - see Schedule 3
	ax	Ellington Road, Hounslow, north-west side, from a point 1 metre south-west of the party wall of Nos. 33 and 35 Ellington Road south-westwards for a distance of 11.5 metres	CC
	axi	Ellington Road, Hounslow, north-west side, from a point 3.5 metres south-west of the party wall of Nos. 37 and 39 Ellington Road to the north-eastern flank wall of No. 41 Ellington Road	CC
	axii	Ellington Road, Hounslow, north-west side, from a point 1 metre north-east of the party wall of Nos. 41 and 43 Ellington Road to a point 2 metres north-east of the party wall of Nos. 49 and 51 Ellington Road	CC
	axiii	Ellington Road, Hounslow, north-west side, from a point 3 metres south-west of the party wall of Nos. 49 and 51 Ellington Road to a point 5.5 metres south-west of the party wall of Nos. 51 and 53 Ellington Road	CC
	axiv	Ellington Road, Hounslow, north-west side, from a point 15.5 metres south-west of the common boundary of Nos. 51 and 53 Ellington Road to a point 6 metres north-east of the party wall of Nos. 53 and 55 Ellington Road	CC
	bi	Ellington Road, Hounslow, north-east side, from a point 9.5 metres south-east of the common boundary of Nos. 55 and 57 Ellington Road south-eastwards for a distance of 10.5 metres	CC
	bii	Ellington Road, Hounslow, north-east side, from a point 3 metres south-east of the party wall of Nos. 57 and 59 Ellington Road south-eastwards for a distance of 10.5 metres	CC
	biii	Ellington Road, Hounslow, north-east side, from a point 4.5 metres north-west of the party wall of Nos. 63 and 65 Ellington Road to a point 3 metres north-west of the party wall of Nos. 57 and 59 Ellington Road	CC
	biv	Ellington Road, Hounslow, north-east side, from the junction with Alexandra Gardens to a point 17 metres north-west of the common boundary of Nos. 63 and 65 Ellington Road	A
	ci	Ellington Road, Hounslow, south-west side, from the junction with Alexandra Gardens to a point 18 metres north-west of the common boundary of Nos. 92 and 94 Ellington Road	A
	cii	Ellington Road, Hounslow, south-west side, from a point 8 metres north-west of the party wall of Nos. 92 and 94 Ellington Road to a point 6 metres south-east of the party wall of Nos. 92 and 94 Ellington Road	CC
	ciii	Ellington Road, Hounslow, south-west side, from a point 6.5 metres north-west of the party wall of Nos. 88 and 90 Ellington Road to a point 6 metres south-east of the party wall of Nos. 88 and 90 Ellington Road	CC
	civ	Ellington Road, Hounslow, south-west side, from a point 6.5 metres north-west of the party wall of Nos. 84 and 86 Ellington Road to a point 4 metres south-east of the party wall of Nos. 84 and 86 Ellington Road	CC
	cv	Ellington Road, Hounslow, south-west side, from a point 2.5 metres south-east of the party wall of Nos. 82 and 84 Ellington Road to the junction with the south-easternmost access road fronting Nos. 62-80 Ellington Road	A

1 Item Number	2 Street Reference	3 Street	4 Prescribed Hours - see Schedule 3
	di	Ellington Road, Hounslow, south-east side, from a point 4 metres south-west of the party wall of Nos. 50 and 52 Ellington Road to a point 2.5 metres south-west of the party wall of Nos. 60 and 62 Ellington Road	CC
	dii	Ellington Road, Hounslow, south-east side, from the party wall of Nos. 46 and 48 Ellington Road to a point 1 metre north-east of the party wall of Nos. 50 and 52 Ellington Road	CC
	diii	Ellington Road, Hounslow, south-east side, from the party wall of Nos. 46 and 48 Ellington Road north-eastwards for a distance of 10.5 metres	A
	div	Ellington Road, Hounslow, south-east side, from a point 1.5 metres south-west of the party wall of Nos. 34 and 36 Ellington Road to a point 3.5 metres south-west of the party wall of Nos. 42 and 44 Ellington Road	CC
	dv	Ellington Road, Hounslow, south-east side, from a point 3 metres south-west of the party wall of Nos. 30 and 32 Ellington Road to a point 3 metres north-east of the party wall of Nos. 34 and 36 Ellington Road	CC
	dvi	Ellington Road, Hounslow, south-east side, from a point 3 metres south-west of the party wall of Nos. 26 and 28 Ellington Road to a point 3 metres north-east of the party wall of Nos. 30 and 32 Ellington Road	CC
	dvii	Ellington Road, Hounslow, south-east side, from a point 3 metres south-west of the party wall of Nos. 22 and 24 Ellington Road to a point 3 metres north-east of the party wall of Nos. 26 and 28 Ellington Road	CC
	dviii	Ellington Road, Hounslow, south-east side, from a point 3 metres south-west of the party wall of Nos. 14 and 16 Ellington Road to a point 3 metres north-east of the party wall of Nos. 22 and 24 Ellington Road	CC
	dix	Ellington Road, Hounslow, south-east side, from the party wall of Nos. 10 and 12 Ellington Road to a point 1.5 metres north-east of the party wall of Nos. 14 and 16 Ellington Road	A
	dx	Ellington Road, Hounslow, south-east side, from a point 2 metres south-west of the party wall of Nos. 6 and 8 Ellington Road to the party wall of Nos. 10 and 12 Ellington Road	CC
	dxi	Ellington Road, Hounslow, south-east side, from a point 5 metres north-east of the south-western boundary of No. 36 Tiverton Road a point 4 metres north-east of the party wall of Nos. 6 and 8 Ellington Road	CC
	dxii	Ellington Road, Hounslow, south-east side, from the junction with Tiverton Road to a point 15 metres north-east of the south-western boundary of No. 36 Tiverton Road	A
	ei	Ellington Road, Hounslow, outer side, the access road fronting Nos. 62-80 Ellington Road, for the entire extent	CC
	fi	Ellington Road, Hounslow, inner side, the access road fronting Nos. 62-80 Ellington Road, for the entire extent around the grass island	A
447	ai	Elliott Road, Chiswick, both sides, from the junction with Chiswick High Road northwards for a distance of 10 metres	A
	bi	Elliott Road, Chiswick, east side, from a point 0.5 metres north of the southern building line of No. 1 Chardin Road to a point 5 metres south of the junction with Chardin Road	A

1 Item Number	2 Street Reference	3 Street	4 Prescribed Hours - see Schedule 3
	bii	Elliott Road, Chiswick, east side, from the junction with Chiswick Common Road to a point 1.5 metres north of the northern building line of No. 49 Elliott Road	A
	ci	Elliott Road, Chiswick, west side, from the junction with Chiswick Common Road to the northern building line of No. 62 Elliott Road	A
448	ai	Elm Road, Feltham, both sides, between the boundary wall of Nos. 62/64 Elm Road, south-westwards for a distance of 12.0 metres	A
	bi	Elm Road, Feltham, south-east side, from a point 8.8 metres north-east of the north-eastern kerb-line of Cedar Road to a point 5.5 metres south-west of the south-western kerb-line of Cedar Road	A
449	ai	Elmcroft Close, Feltham, both sides, from the junction with Staines Road north-westwards for a distance of 10 metres	A
450	ai	Elmdon Road, Hounslow, both sides, from the westernmost junction with Renfrew Road northwards for a distance of 6 metres	A
	aai	Elmdon Road, Hounslow, both sides, from the easternmost junction with Renfrew Road northwards for a distance of 8 metres	A
	bi	Elmdon Road, Hounslow, outer side, from a point 8 metres north of the easternmost junction with Renfrew Road to the north-eastern wall of No. 20 Hurn Court, Elmdon Road	FF
	ci	Elmdon Road, Hounslow, inner side, from the common boundary Nos. 41 Eldon Road and 46 Renfrew Road a point 14.5 metres south of the northern building line of No. 35 Elmdon Road	FF
	cii	Elmdon Road, Hounslow, inner side, from a point 2.5 metres south of the northern building line of No. 35 Elmdon Road a point 5.5 metres east of the common boundary of Nos. 31 and 33 Elmdon Road	FF
	ciii	Elmdon Road, Hounslow, inner side, from a point 0.5 metres east of the common boundary of Nos. 31 and 33 Elmdon Road to a point 3.5 metres east of the common boundary of Nos. 29 and 31 Elmdon Road	FF
	civ	Elmdon Road, Hounslow, inner side, from a point 5 metres east of the common boundary of Nos. 25 and 27 Elmdon Road to the common boundary of Nos. 25 and 27 Elmdon Road	FF
	cv	Elmdon Road, Hounslow, inner side, from a point 1.5 metres east of the common boundary of Nos. 23 and 25 Elmdon Road to the eastern building line of No. 15 Elmdon Road	FF
	cvi	Elmdon Road, Hounslow, inner side, from a point 6 metres west of the party wall of Nos. 9 and 11 Elmdon Road to a point 6 metres north of the westernmost junction with Renfrew Road	FF
	di	Elmdon Road, Hounslow, east side, the access road fronting Nos. 2-12 Elmdon Road, from a point 22 metres north-east of the junction with the main carriageway of Elmdon Road to the northernmost extremity, including the turning head	FF
	ei	Elmdon Road, Hounslow, west side, the access road fronting Nos. 2-12 Elmdon Road, from the junction with the main carriageway of Elmdon Road to the northern extremity of that access road	FF

1 Item Number	2 Street Reference	3 Street	4 Prescribed Hours - see Schedule 3
451	ai	Elmer Gardens, Isleworth, north-west side, from the south-western kerb-line of Bridge Road to a point 6 metres north-east of the common boundary of Nos.2/4 Elmer Gardens.	A
	bi	Elmer Gardens, Isleworth, south-east side, from the south-western kerb-line of Bridge Road to a point opposite the common boundary of Nos.2/4 Elmer Gardens.	A
452	ai	Elmgate Avenue, Feltham, both sides, from the south-western kerb-line of Clifton Avenue south-westwards for a distance of 8.0 metres.	A
	aii	Elmgate Avenue, Feltham, both sides, from the eastern kerb-line of Fernside Avenue eastwards for a distance of 6.0 metres.	A
453	ai	Elmsworth Avenue, Hounslow, both sides, from the junction with Lampton Road to the western building line of No. 133 Lampton Road	A
	bi	Elmsworth Avenue, Hounslow, north side, from a point 17 metres east of the western building line of No. 133 Lampton Road eastwards for a distance of 19.5 metres	CC
	bii	Elmsworth Avenue, Hounslow, north side, from a point 1.5 metres west of the party wall of Nos. 2 and 4 Elmsworth Avenue eastwards for a distance of 7 metres	CC
	biii	Elmsworth Avenue, Hounslow, north side, from a point 6.5 metres west of the party wall of Nos. 8 and 10 Elmsworth Avenue to a point 11 metres east of the party wall of Nos. 8 and 10 Elmsworth Avenue	CC
	biv	Elmsworth Avenue, Hounslow, north side, from a point 3 metres east of the party wall of Nos. 12 and 14 Elmsworth Avenue eastwards for a distance of 7 metres	CC
	bv	Elmsworth Avenue, Hounslow, north side, from a point 6 metres east of the party wall of Nos. 16 and 18 Elmsworth Avenue to the junction with the north to south arm of Elmsworth Avenue	A
	ci	Elmsworth Avenue, Hounslow, south side, from the party wall of Nos. 25 and 27 Elmsworth Avenue to the junction with the north to south arm of Elmsworth Avenue	A
	cii	Elmsworth Avenue, Hounslow, south side, from a point 4.5 metres east of the party wall of Nos. 17 and 19 Elmsworth Avenue eastwards for a distance of 5 metres	CC
	ciii	Elmsworth Avenue, Hounslow, south side, from a point 4 metres east of the party wall of Nos. 13 and 15 Elmsworth Avenue eastwards for a distance of 5.5 metres	CC
	civ	Elmsworth Avenue, Hounslow, south side, from a point 12.5 metres west of the party wall of Nos. 1 and 3 Elmsworth Avenue eastwards for a distance of 8 metres	CC
	di	Elmsworth Avenue, Hounslow, north-east side, from the northern extremity of Elmsworth avenue to a point 1 metre north of the party wall of Nos. 22 and 24 Elmsworth Avenue	CC
	dii	Elmsworth Avenue, Hounslow, north-east side, from 5.5 metres north of the party wall of Nos. 24 and 26 Elmsworth Avenue to a point 5 metres south of the party wall of Nos. 24 and 26 Elmsworth Avenue	CC
	diii	Elmsworth Avenue, Hounslow, north-east side, from 5 metres north of the party wall of Nos. 28 and 30 Elmsworth avenue to a point 4.5 metres south of the party wall of Nos. 28 and 30 Elmsworth Avenue	CC

1 Item Number	2 Street Reference	3 Street	4 Prescribed Hours - see Schedule 3
	div	Elmsworth Avenue, Hounslow, north-east side, from a point 2.5 metres north of the party wall of Nos. 32 and 34 Elmsworth Avenue to a point 4 metres south of the party wall of Nos. 34 and 36 Elmsworth Avenue	CC
	dv	Elmsworth Avenue, Hounslow, north-east side, from a point 3.5 metres north of the party wall of Nos. 38 and 40 Elmsworth Avenue to a point 4 metres south of the party wall of Nos. 38 and 40 Elmsworth Avenue	CC
	dvi	Elmsworth Avenue, Hounslow, north-east side, from a point 4 north of the party wall of Nos. 42 and 44 Elmsworth Avenue to a point 5 metres south of the party wall of Nos. 42 and 44 Elmsworth Avenue	CC
	dvii	Elmsworth Avenue, Hounslow, north-east side, from a point 5.5 metres south of the party wall of Nos. 44 and 46 Elmsworth Avenue to a point 3 metres south of the party wall of Nos. 52 and 54 Elmsworth Avenue	A
	dviii	Elmsworth Avenue, Hounslow, north-east side, from a point 2.5 metres north of the party wall of Nos. 54 and 56 Elmsworth Avenue to a point 6.5 metres south of the party wall of Nos. 54 and 56 Elmsworth Avenue	CC
	dix	Elmsworth Avenue, Hounslow, north-east side, from a point 2.5 metres south of the party wall of Nos. 56 and 58 Elmsworth Avenue to the southern extremity of Elmsworth Avenue	CC
	ei	Elmsworth Avenue, Hounslow, south-west side, from a point 2.5 metres south of the southernmost wall of No. 57 Elmsworth Avenue to the southern extremity of Elmsworth Avenue	A
	eii	Elmsworth Avenue, Hounslow, south-west side, from a point 10 metres south of the junction with Sunnycroft Road to a point 12.5 metres north of that junction	A
	eiii	Elmsworth Avenue, Hounslow, south-west side, from a point 2 metres south of the party wall of Nos. 46 and 48 Elmsworth Avenue southwards for a distance of 9 metres	CC
	eiv	Elmsworth Avenue, Hounslow, south-west side, from a point 12 metres south of the party wall of Nos. 36 and 38 Elmsworth Avenue to a point 18 metres north of the southern boundary of No. 51 Avonwick Road	A
	ev	Elmsworth Avenue, Hounslow, south-west side, from a point 12 metres north of the common boundary of Nos. 34 and 36 Elmsworth Avenue to a point 12 metres south of the party wall of Nos. 36 and 38 Elmsworth Avenue	CC
	evi	Elmsworth Avenue, Hounslow, south-west side, from a point 12 metres north of the common boundary of Nos. 34 and 36 Elmsworth Avenue to the common boundary of Nos. 26 and 28 Elmsworth Avenue	A
	evii	Elmsworth Avenue, Hounslow, south-west side, from the northern extremity of Elmsworth Avenue southwards for a distance of 10 metres	CC
454	ai	Elmwood Avenue, Feltham, south-west side, from the north-western building line of No. 54 Elmwood Avenue to the north-westernmost extremity of Elmwood Avenue, including the turning head	A

1 Item Number	2 Street Reference	3 Street	4 Prescribed Hours - see Schedule 3
	aii	Elmwood Avenue, Feltham, south-west side, from the north-western kerb-line of the north-east to south-west arm of Elmwood Avenue north-westwards to the common boundary wall of Nos. 49 and 50 Elmwood Avenue	A
	aiii	Elmwood Avenue, Feltham, south-west side, from the junction with Maple Way to the south-western building line of Nos. A1-A4 Elmwood Avenue	A
	aiv	Elmwood Avenue, Feltham, south-west side, from the party wall of Nos. 24 and 25 Elmwood Avenue to the party wall of Nos. 9 and 10 Elmwood Avenue	A
	av	Elmwood Avenue, Feltham, south-west side, from a point 3 metres south-east of the party wall of Nos. 26 and 27 Elmwood Avenue to a point 8 metres north-west of the party wall of Nos. 28 and 29 Elmwood Avenue.	A
	avi	Elmwood Avenue, Feltham, south-west side, from a point 11 metres south-east of the party wall of Nos. 28 and 29 Elmwood Avenue to a point 10 metres south-east of the junction with Clifton Avenue	A
	avii	Elmwood Avenue, Feltham, south-west side, from a point 5 metres north of the junction with Fernside Avenue to the access road leading to St George's Church, Elmwood Avenue	A
	bi	Elmwood Avenue, Feltham, north-east side, from a point 10 metres south-east of the junction with Clifton Avenue to a point 5 metres north-west of the common boundary of Nos. 21 and 22 Elmwood Avenue	A
	bii	Elmwood Avenue, Feltham, north-west side, from a point 2 metres north-west of the south-eastern boundary of No. 20 Elmwood Avenue to a point 2 metres south-east of the south-eastern boundary of No. 18 Elmwood Avenue	A
	biii	Elmwood Avenue, Feltham, north-east side, from a point 2 metres south-east of the common boundary of Nos. 15 and 16 Elmwood Avenue to a point 7 metres north-west of the north-western boundary of No. 15 Elmwood Avenue	A
	biv	Elmwood Avenue, Feltham, north-east side, from a point 30 metres north-west of the access road to the Defence Geographic Centre, Elmwood Avenue to a point 47 metres north-west of the junction with Sandalwood Road	A
	bv	Elmwood Avenue, Feltham, north-east side, from the north-westernmost extremity of Elmwood Avenue south-eastwards for a distance of 6 metres	A
455	ai	Elmwood Road, Chiswick, both sides, between the north-western kerb-line of Sutton Court Road and a point 12.0 metres north-west of that kerb-line	A
	bi	Elmwood Road, Chiswick, north-east side, From a point 8 metres south of the common boundary of No. 39 Sutton Court Road and No. 2 Elmwood Road to a point 1 metre north-west of that boundary	YY
	bii	Elmwood Road, Chiswick, north-east side, From the common boundary of Nos. 20 and 24 Elmwood Road to the party wall of Nos. 28 and 30 Elmwood Road	YY
	biii	Elmwood Road, Chiswick, north-east side, From a point 5.5 metres north-west of the common boundary of Nos. 56 and 58 Elmwood Road to a point 14 metres north-west of that boundary	YY

1 Item Number	2 Street Reference	3 Street	4 Prescribed Hours - see Schedule 3
	biv	Elmwood Road, Chiswick, north-east side, From a point 8 metres south-east of the south-eastern kerb-line of Sutton Lane South to that kerb-line	A
	ci	Elmwood Road, Chiswick, south-west side, From a point 10 metres south-east of the south-eastern kerb-line of Sutton Lane South to that kerb-line	A
	cii	Elmwood Road, Chiswick, south-west side, From the common boundary of Nos. 23 and 25 Elmwood Road to the party wall of Nos. 27 and 29 Elmwood Road	YY
	ciii	Elmwood Road, south-west side, From a point 5.3 metres south-east of the common boundary of Nos. 9 and 11 Elmwood Road to a point 7 metres south-east of the party wall of Nos. 11 and 13 Elmwood Road	YY
	civ	Elmwood Road, south-west side, From a point 4.5 metres south-east of the common boundary of No. 43 Sutton Court Road and No. 3 Elmwood Road to a point 1.5 metres north-west of that boundary	YY
456	ai	Elsworth Close, Feltham, south-west side, from the junction with Kilross Road to the party wall of Nos. 84 Kilross Road and 54 Elsworth Close	A
	bi	Elsworth Close, Feltham, north-east side, from the junction with Kilross Road eastwards for a distance of 6 metres	A
	ci	Elsworth Close, Feltham, north-west and south-west side, from a point 2.5 metres east of the eastern building line of No. 50 Elsworth Close to northern building line of No. 49 Elsworth Close	A
	di	Elsworth Close, Feltham, south-east side, from a point 1.5 metres north of the southern building line of No. 32 Elsworth Close to a point 1 metre south of the southern building line of No. 25 Elsworth Close	A
457	ai	Elthorne Court, Feltham, north-east side, from a point 3.0 metres south-east of the south-eastern kerb-line of Boundaries Road south-eastward for a distance of 40.5 metres	A
	bi	Elthorne Court, Feltham, south-west side, from a point 1.6 metres north-west of the common boundary of Nos. 182 and 184 Elthorne Court to a point 5.0 metres south-east of the south-eastern kerb-line of Boundaries Road	A
458	ai	Elvedon Road, Feltham, both sides, between the north-eastern kerb-line of Ashford Road and a point 6.8 metres north-east of that kerb-line	A
459	ai	Ely Road, Hounslow, both sides, From the south-western kerb-line of Beavers Lane south-eastwards for a distance of 10 metres	A
	bi	Ely Road, Hounslow, , south-east side, from the north-eastern kerb-line of Chester Road, north-eastwards for a distance of 10.0 metres.	A
	ci	Ely Road, Hounslow, north-west side, from the north-eastern kerb-line of Chester Road, north-eastwards for a distance of 10.0 metres	A
460	ai	Enfield Road, Brentford, east side, from its junction with Whitestile Road to a point 6.5 metres north of the north-western wall of No. 84 Enfield Road	A

1 Item Number	2 Street Reference	3 Street	4 Prescribed Hours - see Schedule 3
	a ii	Enfield Road, Brentford, east side, from a point 6.5 metres north of the north-western wall of No. 84 Enfield Road to the northern wall of No. 82 Enfield Road	000
	a iii	Enfield Road, Brentford, east side, from the common boundary of Nos. 41 and 43 Enfield Road to the party wall of Nos. 29 and 31 Enfield Road	000
	a iv	Enfield Road, Brentford, east side, from the party wall of Nos. 29 and 31 Enfield Road to a point 0.5 metres south of the common boundary of Nos. 19 and 21 Enfield Road	A
	a v	Enfield Road, Brentford, east side, from a point 0.5 metres south of the common boundary of Nos. 19 and 21 Enfield Road to a point 17.5 metres south-west of the common boundary of Nos. 4 and 6 Enfield Road	000
	a vi	Enfield Road, Brentford, east side, from a point 0.5 metres south-west of the common boundary of Nos. 1 and 3 Enfield Road to the junction with Eastbourne Road	A
	b i	Enfield Road, Brentford, west side, from a point 11.5 metres north-east of the north-eastern wall of No. 82a Enfield Road to the junction with Whitestile Road	A
	b ii	Enfield Road, Brentford, west side, from a point 5 metres north-east of the north-eastern building line of No. 82a Enfield Road north-eastwards for a distance of 6.5 metres	000
	b iii	Enfield Road, Brentford, west side, from the common boundary of Nos. 64 and 66 Enfield Road to a point 1 metre south-west of the common boundary of Nos. 68 and 70 Enfield Road	000
	b iv	Enfield Road, Brentford, west side, from a point 2 metres south of the common boundary of Nos. 34 and 36 Enfield Road to the common boundary of Nos. 53 and 55 Enfield Road	A
	b v	Enfield Road, Brentford, west side, from a point 2 metres south of the common boundary of Nos. 34 and 36 Enfield Road and the common boundary of Nos. 45 and 47 Enfield Road	000
	b vi	Enfield Road, Brentford, west side, from a point 3 metres north of northern building line of No 7 Enfield Road to the common boundary of Nos. 11 and 13 Enfield Road	A
	b vii	Enfield Road, Brentford, west side, from a point 5 metres north of the common boundary of Nos. 5 and 7 Enfield Road to a point 3 metres north of northern building line of No 7 Enfield Road	000
	b viii	Enfield Road, Brentford, west side, from a point 2 metres south of the common boundary of Nos. 1 and 3 Enfield Road to a point 5 metres south of the common boundary of Nos. 5 and 7 Enfield Road	000
	b ix	Enfield Road, Brentford, west side, from the junction with Eastbourne Road to a point 2 metres south of the common boundary of Nos. 1 and 3 Enfield Road	A
461	a i	Engleheart Drive, Feltham, both sides, between the north-western kerb-line of Staines Road north-westwards for a distance of 10.1 metres.	A
462	a i	Ennerdale Close, Feltham, both sides, From the south-western kerb-line of Westmacott Drive south-westwards for a distance of 5.4 metres.	A

1 Item Number	2 Street Reference	3 Street	4 Prescribed Hours - see Schedule 3
463	ai	Ennismore Avenue, Chiswick, both sides, from the party wall of Nos. 42 and 44 Ennismore Avenue to the northern extremity of Ennismore Avenue, including the turning head	A
	bi	Ennismore Avenue, Chiswick, east side, from the junction with Chiswick High Road to a point 7 metres north of the southern building line of No. 86 Ennismore Avenue	A
	bii	Ennismore Avenue, Chiswick, east side, from the southern flank wall of No. 2 Ennismore Avenue southwards for a distance of 6 metres	A
	biii	Ennismore Avenue, Chiswick, east side, from a point 4 metres south of the party wall of Nos. 2 and 4 Ennismore Avenue northwards for a distance of 8 metres	ZZZ
	biv	Ennismore Avenue, Chiswick, east side, from a point 5.1 metres north of the party wall of Nos. 22 and 24 Ennismore Avenue northwards for a distance of 6.5 metres	ZZZ
	ci	Ennismore Avenue, Chiswick, west side, from the junction with Chiswick High Road to a point 8 metres north of the southern building line of No. 88 Chiswick High Road	A
	cii	Ennismore Avenue, Chiswick, west side, from a point 2 metres north of the southern building line of No. 1d Ennismore Avenue southwards for a distance of 11.5 metres	A
	ciii	Ennismore Avenue, Chiswick, west side, from a point 3.8 metres north of the party wall of Nos. 3 and 5 Ennismore Avenue northwards for a distance of 7.3 metres	ZZZ
	civ	Ennismore Avenue, Chiswick, west side, from the party wall of Nos. 15 and 17 Ennismore Avenue northwards for a distance of 6.5 metres	ZZZ
464	ai	Epworth Road, Isleworth, north side, of the north-west to south-east arm of Epworth Road, from the east kerb-line of Marlborough Road for a distance of 6 metres in an easterly direction	A
	aaii	Epworth Road, Isleworth, north side, of the north-west to south-east arm of Epworth Road, from a point 9 metres west of the boundary of Nos. 10/12 Epworth Road to the boundary of Nos. 38/40 Epworth Road	A
	aiii	Epworth Road, Isleworth, north side, of the north-west to south-east arm of Epworth Road, from a point 9 metres west of the boundary of Nos. 42/44 Epworth Road for a distance of 5 metres in a westerly direction	PP
	aiv	Epworth Road, Isleworth, north side, of the north-west to south-east arm of Epworth Road, from a point 4 metres west of the boundary of Nos. 46/48 Epworth Road for a distance of 8 metres in an easterly direction	A
	av	Epworth Road, Isleworth, north side, of the north-west to south-east arm of Epworth Road, from the north-western kerb-line of the south-eastern arm of Epworth Road for a distance of 8 metres in a westerly direction	A
	bi	Epworth Road, Isleworth, south side, of the north-west to south-east arm, from a point 2 metres east of the boundary of Nos. 7/9 Epworth Road to the east kerb-line of Marlborough Road	A
	bii	Epworth Road, Isleworth, south side, of the north-west to south-east arm, from the extended property boundary of 38/40 Epworth Road to a point 16 metres east of the boundary of Nos. 7/9 Epworth Road	A

1 Item Number	2 Street Reference	3 Street	4 Prescribed Hours - see Schedule 3
	biii	Epworth Road, Isleworth, south side, of the north-west to south-east arm, from a point 4 metres west of the boundary of Nos. 41/43 Epworth Road to a point 9 metres east of the boundary of Nos. 35/37 Epworth Road	A
	biv	Epworth Road, Isleworth, south side, of the north-west to south-east arm, from a point 8 metres east of the boundary of Nos. 41/43 Epworth Road for a distance of 5 metres in an easterly direction	PP
	bv	Epworth Road, Isleworth, south side, of the north-west to south-east arm of Epworth Road, from the north-western kerb-line of the south-eastern arm of Epworth Road for a distance of 7 metres in a westerly direction	A
	ci	Epworth Road, Isleworth, west side, the north to south arm of Epworth Road, from a point 6 metres south of the southern kerb of Epworth Road to a point 6 metres north of the northern kerb of Epworth Road	A
	cii	Epworth Road, Isleworth, west side, of the south-eastern arm, from the north-west kerb-line of London Road to the south-west kerb-line of Syon Lane	A
	di	Epworth Road, Isleworth, east side, the north to south arm of Epworth Road, from a point 6 metres south of the southern kerb of Epworth Road to a point 6 metres north of the northern kerb of Epworth Road	A
	dii	Epworth Road, Isleworth, east side, of the south-eastern arm, from the south-west kerb-line of Syon Lane to a point 2 metres north of the extended property boundary of 2 Syon Lane/52 Epworth Road	A
	diii	Epworth Road, Isleworth, east side, from the junction with London Road to a point 4 metres north-east of the south-western building line of No. 47 Epworth Road	A
465	ai	Ermine Close, Hounslow, both sides, between the south-western kerb-line of Chinchilla Drive and a point 3.0 metres north-east of the boundary wall of Nos. 6/8 Ermine Close	A
	aai	Ermine Close, Hounslow, both sides, from a point 0.4 metres south of the party wall of Nos. 14/16 Ermine Close to the southern extremity of Ermine Close	QQQQ
466	ai	Ernest Gardens, Chiswick, both sides, from the east kerb-line of Magnolia Road for a distance of 6 metres in an easterly direction	A
	bi	Ernest Gardens, Chiswick, south side, from a point 5.5 metres west of the north-western kerb-line of Loraine Road to a point 5.5 metres east of the south-eastern kerb-line of Loraine Road	A
467	ai	Essex Avenue, Isleworth, north side, from the junction with Clayton Road westwards for a distance of 8 metres	A
	aai	Essex Avenue, Isleworth, north side, from the junction with Abinger Road south-eastwards for a distance of 8 metres	A
	bi	Essex Avenue, Isleworth, south side, from the junction with Abinger Road to the junction with Clayton Road	A
468	ai	Essex Place, Chiswick, both sides, from the junction with Belmont Road westwards for so much as is public highway	A
	aai	Essex Place, Chiswick, both sides, between the north-eastern kerb-line of Acton Lane and a point opposite the north-western flank wall of Nos.8 and 15 Chiswick Terrace, Acton Lane south-eastwards	A

1 Item Number	2 Street Reference	3 Street	4 Prescribed Hours - see Schedule 3
	bi	Essex Place, Chiswick, north and north-east side, from a point opposite the north-western flank wall of Nos.8 and 15 Chiswick Terrace, Acton Lane south-eastwards for a distance of 36.0 metres	HH
	bii	Essex Place, Chiswick, north and north-east side, from a point opposite the north-western flank wall of Nos.8 and 15 Chiswick Terrace, Acton Lane south-eastwards for 36 metres to a point opposite the eastern wall of 396 Chiswick High Road, including the turning head	V
	ci	Essex Place, Chiswick, south and south-west side, from a point opposite the north-western flank wall of Nos.8 and 15 Chiswick Terrace, Acton Lane south-eastwards to a point opposite the eastern wall of 396 Chiswick High Road	V
	cii	Essex Place, Chiswick, south and south-west side, from a point 1.7 metres south-east of the common boundary wall of Empire House, 408-418 Chiswick High Road and 404/406 Chiswick High Road, south-eastwards for a distance of 10.35 metres	HH
469	ai	Essex Place Square, Chiswick	A
470	ai	Essex Road, Chiswick, both sides, from the junction with Bridge Street to the common boundary of Nos. 14 Belmont Road and 1 Essex Road	A
	aii	Essex Road, Chiswick, both sides, from the common boundary of Nos. 14 Belmont Road and 1 Essex Road to a point 1 metre west of the common boundary of Nos. 2 and 3 Essex Road	GG
471	ai	Estridge Close, Hounslow, both sides, from the north-western kerb-line of Grove Road to a point a point 12.5 metres north-west of that kerb-line	A
	bi	Estridge Close, Hounslow, north-east side, from the north-western extremity of Estridge Close to a point 12.5 metres north-west of the north-western kerb-line of Grove Road	G
	ci	Estridge Close, Hounslow, south-west side, from a point 12.5 metres north-west of the north-western kerb-line of Grove Road to a point 30 metres north-west of that kerb-line	G
472	ai	Eton Avenue, Hounslow, both sides, from the south-eastern kerb line of Winchester Avenue south-eastwards for a distance of 6.0 metres.	A
	bi	Eton Avenue, Hounslow, north-west and south-west side, from a point in line with the main south-eastern facing wall of No. 1 Eton Avenue to a point in line with the party wall of Nos. 1 and 3 Eton Avenue.	A
473	a	Evans Grove, Feltham, both sides, between the north-eastern kerb-line of Water Mill Way and a point 10.0 metres north-east of that kerb-line	A
474	ai	Eve Road, Isleworth, both sides, from its junction with Napier Road for a distance of 6 metres in a north-easterly direction	A
	bi	Eve Road, Isleworth, south-east side, from its junction with Talbot Road for a distance of 6 metres in a south-westerly direction	A
	bii	Eve Road, Isleworth, south-east side, from a point 17 metres south-west of its junction with Talbot Road for a distance of 10 metres in a south-westerly direction	LLLL

1 Item Number	2 Street Reference	3 Street	4 Prescribed Hours - see Schedule 3
	biii	Eve Road, Isleworth, south-east side, from a point 2 metres north-east of the boundary of Nos. 26/28 Eve Road for a distance of 5 metres in a north-easterly direction	LLLL
	biv	Eve Road, Isleworth, south-east side, from a point 4 metres south-west of the boundary of Nos. 36/38 Eve Road for a distance of 5 metres in a north-easterly direction	LLLL
	ci	Eve Road, Isleworth, north-west side, from its junction with Talbot Road for a distance of 6 metres in a south-westerly direction	A
	cii	Eve Road, Isleworth, north-west side, from the common boundary of Nos 27/29 Eve Road to the common boundary of Nos 31/33 Eve Road	A
	ciii	Eve Road, Isleworth, north-west side, from a point 11 metres north-east of its junction with Napier Road for a distance of 6 metres in a north-easterly direction	LLLL
475	ai	Eversley Crescent, Isleworth, both sides, between the northern kerb-line of Spring Grove Road and a point 9.0 metres north of that kerb-line	A
	aii	Eversley Crescent, Isleworth, both sides, from the north-western kerb-line of The Grove to a point 10.0 metres north-west of that kerb-line	A
	aiii	Eversley Crescent, Isleworth, both sides, from a point 10.0 metres north-west of the junction with The Grove north-westwards for a distance of 8.3 metres	PP
	bi	Eversley Crescent, Isleworth, north side, From a point 3 metres east of the common boundary of Nos. 1 to 23 Fairways, Thornbury Road and Granwood Court, The Grove to a point 15 metres east of that boundary	YY
	bii	Eversley Crescent, Isleworth, north side, from a point 9.0 metres south-east of the south-eastern kerb-line of Thornbury Road to a point 10.0 metres north-west of the north-western kerb-line of Thornbury Road	A
	biii	Eversley Crescent, Isleworth, north side, From a point 5.5 metres west of the common boundary of Nos. 54 and 56 Eversley Crescent to a point 3.8 metres east of that boundary	YY
	biv	Eversley Crescent, Isleworth, north side, From a point 4.6 metres west of the common boundary of Ashton House School, Nos. 50-52 Eversley Crescent and No. 48 Eversley Crescent to a point 4.5 metres east of that boundary	YY
	bv	Eversley Crescent, Isleworth, north side, From a point 2.2 metres east of a point opposite the common boundary of No. 39 Eversley Crescent and No. 37 Witham Road to a point 7.1 metres east of a point opposite that boundary	YY
	bvi	Eversley Crescent, Isleworth, north side, From a point 4 metres west of the common boundary of the Brooklands, Eversley Crescent and Ashton House School, Nos. 50-52 Eversley Crescent to a point 5.5 metres east of that boundary	YY
	bvii	Eversley Crescent, Isleworth, north side, From a point 6.5 metres west of the common boundary of The Brooklands, Eversley Crescent and No. 48 Eversley Crescent to a point 1 metres east of that boundary	YY

1 Item Number	2 Street Reference	3 Street	4 Prescribed Hours - see Schedule 3
	bviii	Eversley Crescent, Isleworth, north side, From a point 5 meters west of the common boundary of No. 1 Burlington Road and The Brooklands, Eversley Crescent to a point 6 metres east of that boundary	YY
	bix	Eversley Crescent, Isleworth, north side, from a point 6.0 metres north-east of the common boundary of Nos 24 and 26 Eversley Crescent to a point 8 metres east of the north-eastern kerb-line of Burlington Road	A
	ci	Eversley Crescent, Isleworth, west side, from a point 9.3 metres south-west of the common boundary of Nos. 24 and 26 Eversley Crescent to a point 3.7 metres north-east of the common boundary of Nos 24 and 26	YY
	cii	Eversley Crescent, Isleworth, west side, From a point 4 metres south of the common boundary of Nos. 20 and 22 Eversley Crescent to a point 5.4 metres north of that boundary	YY
	ciii	Eversley Crescent, Isleworth, west side, From a point 12 metre north of the party wall of Nos. 14 and 16 Eversley Crescent to a point 7.5 metres north of the north-western kerb-line of Vincent Road	A
	civ	Eversley Crescent, Isleworth, west side, From a point 5 metres north of the party wall of Nos. 14 and 16 Eversley Crescent to a point 12 metres north of that party wall	YY
	cv	Eversley Crescent, Isleworth, west side, From a point 4.6 metres south of the common boundary of Nos. 12 and 14 Eversley Crescent to a point 6 metres south of the common boundary of Nos. 14 and 16 Eversley Crescent	YY
	cvi	Eversley Crescent, Isleworth, west side, from a point 8.5 metres north of the common boundary of Nos 4 and 6 Eversley Crescent to a point 4.6 metres north of the common boundary of Nos. 8 and 10 Eversley Crescent	YY
	cvi	Eversley Crescent, Isleworth, west side, From a point 5.5 metres north of the party wall of Nos. 2 and 4 Eversley Crescent to a point 4.0 metres north of the common boundary of Nos 4 and 6 Eversley Crescent	YY
	cviii	Eversley Crescent, Isleworth, west side, From a point 9 metres north of the northern kerb-line of Spring Grove Road to a point 1.5 metres north of the party wall of Nos. 2 and 4 Eversley Crescent	YY
	di	Eversley Crescent, Isleworth, east side, From a point 1.5 metres south of the northern flank wall of No. 5 Eversley Crescent to a point 5.7 metres north of the northern flank wall of No.5 Eversley Crescent	YY
	dii	Eversley Crescent, Isleworth, east side, From a point 6.5 metres north of the common boundary of Nos. 9 and 11 Eversley Crescent to a point 6.0 metres south of the common boundary of Nos. 9 and 11 Eversley Crescent	YY
	diii	Eversley Crescent, Isleworth, east side, From a point 3.8 metres north of the common boundary of Nos. 13 and 15 Eversley Crescent to a point 3.8 metres south of the common boundary of Nos. 13 and 15 Eversley Crescent	YY
	div	Eversley Crescent, Isleworth, east side, From a point 4.5 metres north of the common boundary of Nos. 17 and 19 Eversley Crescent to a point 4.5 metres south of the common boundary of Nos. 17 and 19 Eversley Crescent	YY

1 Item Number	2 Street Reference	3 Street	4 Prescribed Hours - see Schedule 3
	dv	Eversley Crescent, Isleworth, east side, From a point 4.5 metres north of the party wall of Nos. 21 and 23 Eversley Crescent to a point 4.5 metres south of the party wall of Nos. 21 and 23 Eversley Crescent	YY
	dvi	Eversley Crescent, Isleworth, east side, from a point 4.5 metres south of the common boundary of Nos 25 and 27 Eversley Crescent to a point 1 metre north of the common boundary of Nos 25 and 27 Eversley Crescent	YY
	dvii	Eversley Crescent, Isleworth, east side, from a point 1 metre north-east of the common boundary of Nos 25 and 27 Eversley Crescent to a point 2.2 metres north-east of the common boundary of Nos. 22 and 24 Eversley Crescent	A
	ei	Eversley Crescent, Isleworth, south side, From a point 16.2 metres north-east of Nos. 22 and 24 Eversley Crescent to a point 10.2 metres west of the common boundary of Nos. 27 and 29 Eversley Crescent	A
	eii	Eversley Crescent, Isleworth, south side, from a point 5.7 metres west of the common boundary of Nos 27 and 29 Eversley Crescent to a point 10.2 metres west of the common boundary of Nos 27 and 29 Eversley Crescent	YY
	eiii	Eversley Crescent, Isleworth, south side, From a point 1.4 metres west of the common boundary of Nos. 27 and 29 Eversley Crescent to a point 5 metres east of that boundary	YY
	eiv	Eversley Crescent, Isleworth, south side, from a point 7.5 metres west of the western boundary line of No.29 Eversley Crescent to the western boundary line of No.29 Eversley Crescent	YY
	ev	Eversley Crescent, Isleworth, south side, from the eastern boundary line of No.29 Eversley Crescent to a point 9.5 metres east of the eastern boundary line of No.29 Eversley Crescent	A
	evi	Eversley Crescent, Isleworth, south side, From a point 7 metres west of the western kerb-line of Witham Road to a point 7 metres east of the eastern kerb-line of Witham Road	A
	evii	Eversley Crescent, Isleworth, south side, From a point 21.5 metres east of the common boundary of No. 39 Eversley Crescent and No. 37 Witham Road eastwards for a distance of 6 metres	YY
	eviii	Eversley Crescent, Isleworth, south side, From a point 1 metre west of the common boundary of No. 41 Eversley Crescent and No. 55 Thornbury Road to a point 9 metres east of that boundary	YY
	eix	Eversley Crescent, Isleworth, south side, from a point 10.0 metres south-east of the south-eastern kerb-line of Thornbury Road to a point 10.0 metres north-west of the north-western kerb-line of Thornbury Road	A
	ex	Eversley Crescent, Isleworth, south side, From a point 4.1 metres east of the common boundary of No. 47 Eversley Crescent and No. 55 Thornbury Road to a point 4 metres east of the common boundary of Nos. 49 and 51 Eversley Crescent	YY
	exi	Eversley Crescent, Isleworth, south side, From a point 2.5 metres east of the eastern boundary line of No.51 Eversley Crescent to a point 9.5 metres east of that boundary	YY

1 Item Number	2 Street Reference	3 Street	4 Prescribed Hours - see Schedule 3
	exi	Eversley Crescent, Isleworth, south side, From a point 16.2 metres west of the western kerb-line of The Grove to a point 10 metres west of that kerb-line	YY
476	ai	Exeter Road, Feltham, both sides, between the south-western kerb-line of Saxon Avenue and a point 10.0 metres south-west of that kerb-line	A
	bi	Exeter Road, Feltham, north-west side, from a point 5.0 metres north-east of the north-western kerb-line of the north-easternmost arm of Fountain Close to a point 5.0 metres south-west of the south-western kerb-line of that arm of Fountain Close	A
	bii	Exeter Road, Feltham, north-west side, from a point 5.0 metres north-east of the north-western kerb-line of the south-westernmost arm of Fountain Close to a point 5.0 metres south-west of the south-western kerb-line of that arm of Fountain Close	A
	biii	Exeter Road, Feltham, north-west side, from a point 10.0 metres north-east of the north-eastern kerb-line of Bideford Close to a point 10.0 metres south-west of the south-western kerb-line of Bideford Close	A
	biv	Exeter Road, Feltham, north-west side, from a point 10.0 metres north-east of the north-western kerb-line of Winchester Road to a point 10.0 metres south-west of the south-western kerb-line of Winchester Close	A
	bv	Exeter Road, Feltham, north-west side, from a point 10.0 metres north-east of the north-western kerb-line of Sunrise Close to a point 10.0 metres south-west of the south-western kerb-line of Sunrise Close	A
	bvi	Exeter Road, Feltham, north-west side, from a point 4.10 metres south-west of the party wall of Nos. 1 and 3 Exeter Road south-westwards to its junction with York Way	A
	ci	Exeter Road, Feltham, south-east side, from a point 10.0 metres north-east of the north-eastern kerb-line of Fountain Avenue to a point 10.0 metres south-west of the south-western kerb-line of Fountain Avenue	A
	cii	Exeter Road, Feltham, south-east side, from a point 10 metres north-east of the north-eastern kerb-line of Churchfields Avenue to a point 10 metres south-west of the south-eastern kerb-line of Churchfields Avenue	A
	ciii	Exeter Road, Feltham, south-east side, from a point 10.0 metres north-east of the north-eastern kerb-line of Winchester Road to a point 10.0 metres south-west of the south-eastern kerb-line of Winchester Road	A
	civ	Exeter Road, Feltham, south-east side, from a point 4.10 metres south-west of the party wall of Nos. 1 and 3 Exeter Road south-westwards to its junction with York Way	A
477	ai	Faggs Road, Feltham, north-east side, between a point 15 metres west of the western kerb-line of St Theresa's Road and a point 12.5 metres south-east of the south-eastern kerb-line of St Anthony's Way	A
	aai	Faggs Road, Feltham, north-east side, between a point 12.5 metres south-east of the south-eastern kerb-line of St Anthony's Way and a point opposite the party wall of Nos.1 and 2 Strathmore Villas, Faggs Road	PP

1 Item Number	2 Street Reference	3 Street	4 Prescribed Hours - see Schedule 3
	aiii	Faggs Road, Feltham, north-east side, from a point opposite the party wall of Nos.1 and 2 Strathmore Villas, Faggs Road to a point opposite the south-easternmost building line of No. 138 Faggs Road	A
	aiii	Faggs Road, Feltham, north-east side, between a point opposite the party wall of Nos.1 and 2 Strathmore Villas, Faggs Road and the north-western junction of the service road fronting Nos.138 to 148 Faggs Road	A
	bi	Faggs Road, Feltham, south-west side, from a point 15 metres west of the western kerb-line of St Theresa's Road to a point opposite the south-easternmost building line of No. 138 Faggs Road	A
478	ai	Fair Street, Hounslow, east side, from the junction with High Street to a point 21 metres north of the southern building line of Nos. 147-161 High Street	A
	aai	Fair Street, Hounslow, east side, from a point 5 metres north of the southern building line of Nos. 147-161 High Street to the junction with Hanworth Road	A
	bi	Fair Street, Hounslow, west side, from the junction with Hanworth Road to the junction with High Street	A
479	ai	Fairfax Road, Chiswick, both sides, from the south-western kerb-line of Blenheim Road to a point 5 metres south-west of that kerb-line	A
	bi	Fairfax Road, Chiswick, north-west side, From a point 56 metres south-west of the south-western kerb-line of Blenheim Road south-westwards for a distance of 7.0 metres	HH
	bii	Fairfax Road, Chiswick, north-west side, From a point 22.5 metres north-east of a point opposite the common boundary of Nos. 5 and 7 Fairfax Road north-eastwards for a distance of 6.0 metres	HH
	biii	Fairfax Road, Chiswick, north-west side, From a point 5 metres north-east of a point opposite the common boundary of Nos. 5 and 7 Fairfax Road, south-westwards for a distance of 9.0 metres	HH
	biv	Fairfax Road, Chiswick, north-west side, From a point 6 metres south-west of a point opposite the party wall of Nos. 3 and 5 Fairfax Road to the north-western kerb-line of Addison Grove	HH
	ci	Fairfax Road, Chiswick, south-east side, From a point 33 metres north-east from the junction of Fairfax Road and Addison Grove to a point 12 metres north-east	HH
	cii	Fairfax Road, Chiswick, south-east side, from the north-western kerb-line of Addison Grove to a point 26 metres south-west of a point opposite the common boundary of Nos. 9 and 11 Fairfax Road	A
480	ai	Fairfields Road, Hounslow, north-east side, from the junction with Hanworth Road to the junction with Inwood Road	A
	aai	Fairfields Road, Hounslow, north-east side, the service road fronting Fairfield Works, Fairfields Road, for its entire extent	CC
	bi	Fairfields Road, Hounslow, south-west side, from the junction with Hanworth Road to a point 8.5 metres south-east of the party wall of Nos. 1 and 3 Fairfields Road	A

1 Item Number	2 Street Reference	3 Street	4 Prescribed Hours - see Schedule 3
	bii	Fairfields Road, Hounslow, south-west side, from a point 8.5 south-east of the party wall of Nos. 1 and 3 Fairfields Road to a point 3 metres west of the eastern building line of No. 3 Inwood Road	H
	biii	Fairfields Road, Hounslow, south-west side, from a point 3 metres west of the eastern building line of No. 3 Inwood Road to the junction with Inwood Road	A
	bv	Fairfields Road, Hounslow, south-west side, the service road fronting Fairfield Works, Fairfield Road, from the south-eastern access off Fairfields Road to a point 7 metres north-west of the north-western flank wall of No. 4 Fairfields Road	CC
	div	Fairfields Road, Hounslow, south-west side, the service road fronting Fairfield Works, Fairfields Road, from a point 5 metres south-west of the south-western flank wall of No. 50 Hanworth Road to the north-western access off Fairfields Road	CC
481	ai	Fairlawn Close, Feltham, both sides, from the south-eastern kerb-line of Stourton Avenue to a point 5.0 metres south-east of that kerb-line	A
482	ai	Fairmead Close, Hounslow, both sides, From the northern kerb-line of Cranford Lane northwards for a distance of 6.0 metres.	A
483	ai	Falcon Close, Chiswick, north-east side, from the north-western kerb-line of Sutton Lane South to a point 11 metres north-west of that kerb-line	A
	bi	Falcon Close, Chiswick, north and north-east side, from a point 11.0 metres west of the western kerb-line of Sutton Lane South to the westernmost extremity of the adopted highway of Falcon Close, including the westernmost turning head	YY
	ci	Falcon Close, Chiswick, south and south-west side, from a point 9.5 metres wst of the western kerb-line of Sutton Lane South to a point 5.0 metres south-east of the southern building line of No.1 Falcon Close	YY
	di	Falcon Close, Chiswick, south-west side, From the north-western kerb-line of Sutton Lane South to a point 9.5 metres north-west of that kerb-line	A
484	ai	Farnell Road, Isleworth, both sides, from its junction with Bridge Road for a distance of 14 metres in a south-westerly direction	A
	bi	Farnell Road, Isleworth, east side, from a point 11 metres north of the boundary of Nos. 2/4 Farnell Road to a point 14 metres south-west of its junction with Bridge Road	LLLL
	bii	Farnell Road, Isleworth, east side, to the boundary of Nos. 6/8 Farnell Road to a point 7 metres south of the boundary of Nos. 2/4 Farnell Road	LLLL
	biii	Farnell Road, Isleworth, east side, from a point 5 metres north of the boundary of Nos. 10/12 Farnell Road to a point 4 metres south of the boundary of Nos. 6/8 Farnell Road	LLLL
	biv	Farnell Road, Isleworth, east side, from a point 1 metres south of the boundary of Nos. 14/16 Farnell Road to a point 1 metres south of the boundary of Nos. 10/12 Farnell Road	LLLL
	bv	Farnell Road, Isleworth, east side, from a point 7 metres north of the boundary of Nos. 18/20 Farnell Road to a point 8 metres south of the boundary of Nos. 14/16 Farnell Road	LLLL

1 Item Number	2 Street Reference	3 Street	4 Prescribed Hours - see Schedule 3
	bvi	Farnell Road, Isleworth, east side, from a point 5 metres north of the boundary of Nos. 22/24 Farnell Road to a point 5 metres south of the boundary of Nos. 18/20 Farnell Road	LLLL
	bvii	Farnell Road, Isleworth, east side, from a point 3 metres north of the boundary of Nos. 26/28 Farnell Road to a point 2 metres south of the boundary of Nos. 22/24 Farnell Road	LLLL
	bviii	Farnell Road, Isleworth, east side, from a point 1 metres north of the boundary of Nos. 30/32 Farnell Road to a point 7 metres south of the boundary of Nos. 26/28 Farnell Road	LLLL
	bix	Farnell Road, Isleworth, east side, from a point 3 metres north of the boundary of Nos. 34/36 Farnell Road to a point 4 metres south of the boundary of Nos. 30/32 Farnell Road	LLLL
	bx	Farnell Road, Isleworth, east side, from a point 4 metres north of the boundary of Nos. 38/40 Farnell Road to a point 4 metres south of the boundary of Nos. 34/36 Farnell Road	LLLL
	bx i	Farnell Road, Isleworth, east side, from a point 4 metres south of the boundary of Nos. 38/40 Farnell Road for a distance of 6 metres in a southerly direction	LLLL
	bxii	Farnell Road, Isleworth, east side, from a point 20 metres north-west of its junction with Worton Road to a point 21 metres south of the boundary of Nos. 38/40 Farnell Road	LLLL
	bxiii	Farnell Road, Isleworth, east side, from its junction with Worton Road for a distance of 20 metres in a north-westerly direction	A
	ci	Farnell Road, Isleworth, west side, from its junction with Worton Road to a point 14 metres south-west of its junction with Bridge Road	LLLL
	cii	Farnell Road, Isleworth, west side, from its junction with Worton Road for a distance of 14 metres in a north-westerly direction	A
485	ai	Fauconberg Road, Chiswick, north-east side, from the junction Sutton Court Road north-westwards for a distance of 14 metres	A
	a ii	Fauconberg Road, Chiswick, north-east side, from a point 8.5 metres south-east of the junction with Sutton Court south-eastwards for a distance of 6 metres	YY
	a iii	Fauconberg Road, Chiswick, north-east side, from a point 5 metres north-west of the junction with Sutton Court to a point 8.5 metres south-east of that junction	A
	a iv	Fauconberg Road, Chiswick, north-east side, from a point 5 metres north-west of the junction with Compton Crescent to a point 5.5 metres south-east of that junction	A
	av	Fauconberg Road, Chiswick, north-east side, from a point 4 metres north-west of the common boundary of Nos. 32 and 34 Fauconberg Road to a point 1 metre south-east of the party wall of Nos. 36 and 38 Fauconberg Road	YY
	avi	Fauconberg Road, Chiswick, north-east side, From a point 9 metres south-east of the south-eastern kerbline of Hazledene Road south-eastwards for a distance of 5 metres	YY
	avii	Fauconberg Road, Chiswick, north-east side, from a point 6 metres south-east of the party wall of Nos. 28 and 30 Fauconberg Road to a point 9 metres south-east of the south-easternmost junction with Hazledene Road	A

1 Item Number	2 Street Reference	3 Street	4 Prescribed Hours - see Schedule 3
	aviii	Fauconberg Road, Chiswick, north-east side, from the north-westernmost junction Hazledene Road south-eastwards for a distance of 5 metres	A
	bi	Fauconberg Road, Chiswick, south-west side, from the junction with Gordon Road south-eastwards for a distance of 5 metres	A
	bii	Fauconberg Road, Chiswick, south-west side, from a point 4 metres north-west of the south-eastern flank wall of No. 19 Fauconberg Road to a point 7.5 metres south-east of the south-eastern flank wall of No. 19 Fauconberg Road	YY
	biii	Fauconberg Road, Chiswick, south-west side, from a point 6.5 metres north-west of the junction with Grove Park Terrace to a point 8 metres south-east of the junction with Grove Park Terrace	A
	biv	Fauconberg Road, Chiswick, south-west side, from a point 8 metres south-east of the junction with Grove Park Terrace south-eastwards for a distance of 6.5 metres	YY
	bv	Fauconberg Road, Chiswick, south-west side, from a point 2.5 metres north-west of the north-western kerbline of Compton Crescent south-eastwards for a distance of 4 metres	YY
	bvi	Fauconberg Road, Chiswick, south-west side, from a point 6.5 metres south-east of the party wall of Nos. 42 and 44 Fauconberg Road south-eastwards for a distance of 2 metres	YY
	bvii	Fauconberg Road, Chiswick, south-west side, from a point 14 metres north-west of the south-eastern building line of Nos. 5-20 Sutton Court north-westwards for a distance of 3.5 metres	A
	bviii	Fauconberg Road, Chiswick, south-west side, from a point 5 metres north-west of the south-eastern building line of Nos. 5-20 Sutton Court to the junction with Sutton Court Road	A
486	ai	Fawns Manor Close, Feltham, both sides, between the south-eastern kerb-line of Bedfont Green Close and a point 10.0 metres south-east of that kerb-line	A
487	ai	Fawns Manor Road, Feltham, both sides, from the north-eastern kerb-line of Dudley Road north-eastward for a distance of 10 metres	A
	ai	Fawns Manor Road, Feltham, both sides, between the north-eastern kerb-line of Dudley Road and a point 7.0 metres north-east of that kerb-line	A
488	ai	Felthambrook Way, Feltham, north-west and south-west side, from the junction with Elmwood Avenue to a point 9 metres south-east of the north-western flank wall of Nos. 122-132 Beagle Close	A
	bi	Felthambrook Way, Feltham, west side, from the south-western building line of Nos. 74-84 Beagle Close to the junction with Snakey Lane	A
	ci	Felthambrook Way, Feltham, south-east side, from the junction with Elmwood Avenue to the north-eastern flank wall of Unit 1 Felthambrook Industrial Estate	A
	di	Felthambrook Way, Feltham, south-east and north-east side, from the south-western building line of Unit 10 Chestnut Way to the junction with Snakey Lane	A

1 Item Number	2 Street Reference	3 Street	4 Prescribed Hours - see Schedule 3
489	ai	Fern Grove, Feltham, both sides, from the north-western kerb-line of Hounslow Road to a point 10.0 metre north-west of that kerb-line	A
	bi	Fern Grove, Feltham, south-west side, from a point 10.0 north-west of the north-western kerb-line of Hounslow Road to a point 25.9 metres north-west of that kerb-line	E
	bii	Fern Grove, Feltham, south-west side, from a point opposite the south-eastern wall of Nos. 16-24 Fern Grove to a point opposite the south-eastern wall of 14-22 Fern Grove	A
	biii	Fern Grove, Feltham, south-west side, from a point 2.0 metres north-west of the south-eastern wall of Nos. 38-46 Fern Grove, south-eastwards for a distance of 10.0 metres	A
	biv	Fern Grove, Feltham, south-west side, from a point 10.3 metres north-west of the north-western wall of Nos. 40/44/48 Fern Grove, north-westwards for a distance of 25.0 metres	A
	ci	Fern Grove, Feltham, north-east side, from a point 10.0 north-west of the north-western kerb-line of Hounslow Road to the south-eastern kerb-line of Nursery Close	E
	cii	Fern Grove, Feltham, north-east side, from a point opposite the south-eastern wall of No. 50 Fern Grove to the north-western kerb-line of Nursery Close.	A
	ciii	Fern Grove, Feltham, north-east side, from a point 1.0 metres south-east of the party wall of Nos. 50 and 52 Fern Grove, north-westwards to its north-westernmost extremity including the turning head.	A
490	ai	Fern Lane, Hounslow, both sides, from the junction with North Hyde Lane eastwards to a point 7.0 metres west of the party wall of Nos. 1 and 3 Fern Lane	A
	bi	Fern Lane, Hounslow, north side, from a point 2.8 metres westwards of the western building line of No. 133 North Hyde Lane to a point in line with the boundary of Nos. 46 and 48 Fern Lane.	LL
	bii	Fern Lane, Hounslow, north side, from a point 6.0 metres north-east of the north-eastern kerb-line of Brandon Road south-westwards to a point in line with the party wall of Nos. 46 and 48 Fern Lane.	A
	biii	Fern Lane, Hounslow, north side, from a point 2 metres eastwards of the western building line of No. 50 Fern Lane to a point 10.1 metres south-westwards of the boundary of Nos. 2 and 3 Crosslands Parade.	LL
	biv	Fern Lane, Hounslow, north side, from the north-western kerb-line of Heston Road to the north-eastern kerb-line of Crosslands Avenue	A
	ci	Fern Lane, Hounslow, south side, From a point 8.0 metres north-east of the north-eastern kerb-line of Grange Close south-westwards to a point 8.0 metres south-west of the south-western kerb-line of Grange Close.	A
	cii	Fern Lane, Hounslow, south side, From a point opposite the party wall of Nos. 26 and 28 Fern Lane south-westwards to a point 10.0 metres south-west of the south-western kerb-line of The Alders.	A
	ciii	Fern Lane, Hounslow, south side, from a point in line with the party wall of Nos. 73 and 75 Fern Lane to a point 8.0 metres south-west of the south-western kerb line of The Alders.	A

1 Item Number	2 Street Reference	3 Street	4 Prescribed Hours - see Schedule 3
	civ	Fern Lane, Hounslow, south side, from the north-western kerb-line of Heston Road to a point 1.5 metres east of the eastern building line of No.161 Fern Lane	A
491	ai	Ferndale Avenue, Hounslow, north-east side, from the junction with Martindale Road to the southern building line of No. 32 Ferndale Avenue	A
	aii	Ferndale Avenue, Hounslow, north-east side, from a point 4 metres west of the north-western kerb-line of the access road fronting No. 34 Ferndale Avenue to the common boundary of Nos. 36 and 38 Ferndale Avenue	A
	bi	Ferndale Avenue, Hounslow, south-west side, from the junction with Martindale Road eastwards for a distance of 10 metres	A
	bii	Ferndale Avenue, Hounslow, south-west side, from the eastern building line of No. 29 Ferndale Avenue to the western building line of No. 56 Ferndale Avenue	A
492	ai	Ferney Meade Way, Isleworth, north side, from a point 4 metres west of the eastern building line of No.13 Ferney Meade Way to a point 4 metres east of the western building line of No.15 Ferney Meade Way	A
	bi	Ferney Meade Way, Isleworth, south side, from a point 2.2 metres west of the common boundary of Nos 15 and 17 Ferney Meade Way to a point 2 metres west of the common boundary of Nos 11 and 13 Ferney Meade Way	A
	ci	Ferney Meade Way, Isleworth, west and south-west side, from a point 4.7 metres west of the easternmost building line of Nos 1-6a, 22 Ferney Meade Way to a point 12 metres south of the northern building line of Nos 1-6a, 22 Ferney Meade Way	A
493	ai	Fernside Avenue, Feltham, both sides, from the south-west kerb-line of Elmwood Avenue south-westwards for a distance of 12.0 metres.	A
	aii	Fernside Avenue, Feltham, both sides, from the south-western kerb-line of Clifton Avenue south-westwards for a distance of 8.0 metres.	A
	bi	Fernside Avenue, Feltham, north-west side, from a point 4.5 metres south-west of the south-western kerb-line of the private service road to the rear of Elmwood Avenue that is adjacent to Clifton Parade north-eastwards to a point 8.0 metres north-east of the north-eastern kerb-line of the private service road to the rear of Elmwood Avenue that is adjacent to Clifton Parade.	A
	bii	Fernside Avenue, Feltham, north-west side, from a point 9.0 metres south-west of the south-western kerb-line of Clifton Avenue north-eastwards to a point 10.5 metres north-east of the north-eastern kerb-line of Clifton Avenue.	A
	ci	Fernside Avenue, Feltham, north-east side, from a point 3.2 metres south-west of the south-western flank wall of no.64 Fernside Avenue to the most south-eastern northwestern flank wall of no.64 Fernside Avenue	A
	di	Fernside Avenue, Feltham, east side, from a point 9.0 metres south of the southern kerb-line of Camrose Avenue northwards to a point 9.0 metres north of the northern kerb-line of Camrose Avenue at a point in line with the party wall of Nos. 82 and 82a Camrose Avenue.	A

1 Item Number	2 Street Reference	3 Street	4 Prescribed Hours - see Schedule 3
	dii	Fernside Avenue, Feltham, east side, from a point 10.0 metres south of the south-eastern kerb-line of Elmgate Avenue northwards to a point opposite the party wall of Nos. 167 and 169 Fernside Avenue.	A
	ei	Fernside Avenue, Feltham, south-east side, From a point 4.6 metres north of the party wall of no.134 and no.136 Fernside Avenue to the eastern flank wall of no.136 Fernside Avenue	A
494	ai	Ferraro Close, Hounslow, both sides, From the eastern kerb-line of Heston Road eastwards for a distance of 10.0 metres.	A
	bi	Ferraro Close, Hounslow, south-east and south-west side, From a point 1.5 metres east of the eastern-facing boundary of Spooner House eastwards and then southwards to a point 1.0 metres south of a point opposite the north-facing wall of No. 16 Ferraro Close.	A
495	ai	Ferry Lane, Brentford, both sides, between the south-eastern kerb-line of Ferry Lane and a point 9.0 metres south-east of boundary wall of Nos. 2/3 Ferry Lane	A
496	ai	Field Close, Hounslow, north-east side, From the western kerb-line of Woodfield Road to a point in line with the party wall of 17/19 Field Close	A
	bi	Field Close, Hounslow, south side, from the western kerb-line of Woodfield Road westwards to a point opposite the party wall of Nos. 1 and 3 Field Close.	A
497	ai	Field Lane, Brentford, both sides, from the junction with London Road to the south-eastern boundary of Nos. 2-10 London Road	A
	bi	Field Lane, Brentford, north-east side, from the south-eastern boundary of Nos. 2-10 London Road to a point 5 metres south-east of the north-western boundary of Nos. 2-10 London Road	D
	bii	Field Lane, Brentford, north-east side, from a point 5 metres south-east of the north-western boundary of Nos. 2-10 London Road to the north-western building line of No. 1 Brickfield Close	A
	biii	Field Lane, Brentford, north-east side, from a point 14 metres north-west of the north-western building line of No.1 Brickfield Close to a point 6 metres north-west of the south-eastern boundary line of No. 46 Mulberry Crescent	A
	biv	Field Lane, Brentford, north-east side, from a point 6 metres north-west of the south-eastern boundary of No. 46 Mulberry Crescent north-westwards for a distance of 15.5 metres	CCCC
	bv	Field Lane, Brentford, north-east side, from a point 21.5 metres north-west of the south-eastern boundary of No. 46 Field Lane to the north-western extremity of Field Lane, including the turning head	A
	ci	Field Lane, Brentford, south-west side, from a point 2.5 metres south-east of the north-western boundary of Nos. 2-10 London Road to a point 7.5 metres north-west of the north-western boundary of Nos. 2-10 London Road	A
	cii	Field Lane, Brentford, south-west side, from a point 5.5 metres north-west of the south-easternmost building line of Nos. 1-12 Brickfield Close to a point 8 metres south-east of the south-eastern building line of No. 4 Field Lane	A

1 Item Number	2 Street Reference	3 Street	4 Prescribed Hours - see Schedule 3
	ciii	Field Lane, Brentford, south-west side, from a point 2 metres south-east of the party wall of Nos. 6 and 8 Field Lane to a point 4.5 metres north-west of that party wall	CCCC
	civ	Field Lane, Brentford, south-west side, from a point 2.5 metres north-west of the building line of No. 69 Field Lane to a point 5.5 metres north-west of the south-eastern building line of No. 46 Mulberry Crescent	A
	cv	Field Lane, Brentford, south-west side, from a point 5.5 metres north-west of the south-eastern boundary line of No. 46 Mulberry Crescent north-westwards for a distance of 15.5 metres	CCCC
	cvi	Field Lane, Brentford, south-west side, from a point 21 metres north-west of the south-eastern boundary of No. 46 Mulberry Crescent to the north-western extremity of Field Lane	A
	di	Field Lane, Brentford, north-west side, from the north-eastern kerb-line of the main carriageway of Field Lane to the south-western building line of No. 69 Field Lane	A
	ei	Field Lane, Brentford, north-east and north-west side, from a point 5.5 metres north-east of the party of Nos. 65 and 57 Field Lane to a point 4 metres north-west of the party of Nos. 41 and 43 Field Lane	A
	fi	Field Lane, Brentford, south-east side, from the north-eastern kerb-line of the main carriageway of Field Lane to a point 9 metres south-west of the party wall of Nos. 65 and 67 Field Lane	A
498	ai	Field Road, Feltham, both sides, between the western kerb-line of Hounslow Road and a point 10.0 metres west of that kerb-line	A
	bi	Field Road, Feltham, north and north-west side, From the north-western kerb line of Hounslow Road to a point 14.0 meters south of the southern kerb line of the private road fronting Nos. 42 - 76 Field Road	A
	ci	Field Road, Feltham, east side, From a point 6.5 meters north from the northern kerb-line of the private road fronting Nos 73 to 89 Field Road To a point 6.5 meters south from the southern kerb-line of the private road fronting Nos. 73 to 89 Field Road	A
	di	Field Road, Feltham, north-west side, from a point opposite the southern building line of No. 120 Field Road to a point 2.0 metres north-east of the western building line of No. 120 Field Road	A
	ei	Field Road, Feltham, north-west and north-east side, from a point 5.0 metres south-west of the boundary wall of Nos. 144/146 Field Road to a point 3.5 metres north of the southern building line of No. 146 Field Road	A
499	ai	Field View, Feltham, both sides, between the north-western kerb-line of Ashford Road and a point 3.0 metres north-west of that kerb-line	A
500	ai	Finch Drive, Feltham, both sides, between the south-eastern kerb-line of Sparrow Farm Drive and a point 10.0 metres south-east of that kerb-line	A
	aii	Finch Drive, Feltham, both sides, between the north-western kerb-line of Cygnet Avenue and a point 10.0 metres north-west of that junction.	A

1 Item Number	2 Street Reference	3 Street	4 Prescribed Hours - see Schedule 3
501	ai	Finney Lane, Isleworth, both sides, Between the north-western boundary line of No. 4 Finney Lane And the north-western most extremity of Finney Lane, including the turning head	K
	bi	Finney Lane, Isleworth, south-east side, From its junction with Blenheim Way north-eastwards for a distance of 4.1 metres	A
502	ai	Fir Road, Feltham, both sides, from the junction with South Road to a point 7 metres south-west of the south-western building line of Nos. 2 & 6 Fir Road	A
	aii	Fir Road, Feltham, both sides, from the junction with Forge Lane south-westwards for a distance of 10 metres	A
	bi	Fir Road, Feltham, south-east side, from the north-eastern building line of Nos. 12 & 16 Fir Road to a point 2 metres north-east of the south-western building line of Nos. 18 & 22 Fir Road	A
	ci	Fir Road, Feltham, north-west side, from the north-eastern flank wall of Nos. 28-32 Fir Road to a point 6.5 metres north-east of the south-western flank wall of No. 50 Fir Road	A
503	ai	Firs Drive, Hounslow, both sides, the access road fronting Nos. 39-113 Firs Drive, from the south-eastern kerb-line of the main carriageway of Firs Drive to a point 7 metres south-east of the north-western boundary of No. 39 Firs Drive	A
	aii	Firs Drive, Hounslow, both sides, from the junction with the main carriageway of Firs Drive to a point 8.5 metres south-west of the party wall of Nos. 119 and 121 Firs Drive	A
	bi	Firs Drive, Hounslow, north-west side, from a point 10 metres north-east of the junction with Bath Road north-eastwards for a distance of 18 metres	A
	bii	Firs Drive, Hounslow, north-west side, from a point 10 metres south-west of the junction with Pine Tree Close to a point 2 metres north-east of the south-western building line of No. 2 Firs Drive	A
	ci	Firs Drive, Hounslow, south-east side, from a point 10 metres north-east of the junction with Bath Road north-eastwards for a distance of 16 metres	A
	cii	Firs Drive, Hounslow, south-east side, from a point 4.6 metres south-west of the common boundary of Nos. 16 and 18 Firs Drive to a point 6 metre north-east of the common boundary of Nos. 15a and 15 Firs Drive	A
	ciii	Firs Drive, Hounslow, south-east side, from a point 2.5 metres north of the common boundary of Nos. 34 and 36 Firs Drive to a point 2 metres south of the common boundary of Nos. 40 and 42 Firs Drive	A
	di	Firs Drive, Hounslow, north-east and north-west side, the access road fronting Nos. 39-113 Firs Drive, from a point 4.5 metres south-west of the common boundary of Nos. 53 and 55 Firs Drive to the common boundary of Nos. 43 and 45 Firs Drive	A

1 Item Number	2 Street Reference	3 Street	4 Prescribed Hours - see Schedule 3
	dii	Firs Drive, Hounslow, north-east and north-west side, from a point 1 metre south-east of the common boundary of Nos. 48 and 50 Firs Drive to a point 2.8 metres south-west of the south-western building line of No. 113 Firs Drive	A
	ei	Firs Drive, Hounslow, north-west and south-west side, the access road fronting Nos. 39-113 Firs Drive, from a point 4 metres north of the common boundary of Nos. 75 and 77 Firs Drive to a point 4.5 metres north-east of the common boundary of Nos. 61 and 63 Firs Drive	A
	eii	Firs Drive, Hounslow, north-west and south-west side, from a point 1 metre north-east of the common boundary of Nos. 127 and 129 Firs Drive to a point 1 metre south-east of the common boundary of Nos. 139 and 141 Firs Drive	A
	fi	Firs Drive, Hounslow, south-east and south-west side, the access road fronting Nos. 39-113 Firs Drive, from the common boundary of Nos. 91 and 93 Firs Drive to the north-eastern building line of No. 107 Firs Drive	A
	gi	Firs Drive, Hounslow, north-east side, from a point 2.2 metres north-west of the party wall of Nos. 62 and 64 Firs Drive to a point 6 metres south-east of the south-eastern building line of No. 70 Firs Drive	A
504	ai	Fishers Lane, Chiswick, both sides, from the northern kerb-line of Chiswick High Road, to a point opposite the southern building line of No.11 Fisher's Lane, including the area of carriageway surrounding the triangular island site situated in Fisher's Lane adjacent to its junction with Dolman Road	A
	av	Fishers Lane, Chiswick, east side, from a point 1.5 metres north of the party wall of Nos. 28 and 30 Fishers Lane the borough boundary with London Borough of Ealing	A
	bi	Fishers Lane, Chiswick, east side, from a point 1 metres north of the common boundary of Nos. 17 and 19 Fishers Lane to the northern building line of No. 19 Fishers Lane	GG
	bii	Fishers Lane, Chiswick, east side, from the northern building line of No. 19 Fishers Lane to a point 3 metres south of the southern building line No. 27 Fishers Lane	A
	biii	Fishers Lane, Chiswick, east side, from a point 3 metres south of the southern building line of No. 27 Fishers Lane to a point 1 metre north of that building line	GG
	biv	Fishers Lane, Chiswick, east side, from a point 1.5 metres south of the northern building line of No. 35 Fishers Lane to a point 4 metres of that building line	GG
	ci	Fishers Lane, Chiswick, west side, from the southern building line of No. 11 Fishers Lane to a point 6 metres south of the northern building line of No. 19 Fishers Lane	GG
	cii	Fishers Lane, Chiswick, west side, from a point 6 metres south of the northern building line of No. 19 Fishers Lane to a point 5 metres north of the southern building line of No. 2 Fishers Lane	A
	ciii	Fishers Lane, Chiswick, west side, from a point 5 metres north of the southern building line of No. 2 Fishers Lane to the northern building line of No. 34 Fishers Lane	GG
	civ	Fishers Lane, Chiswick, west side, from the northern building line of No. 34 Fishers Lane to the borough boundary with London Borough of Ealing	A

1 Item Number	2 Street Reference	3 Street	4 Prescribed Hours - see Schedule 3
505	ai	Flanders Road, Chiswick, south-west side, From the south-eastern kerb-line of Bath Road and a point 7.0 metres south-east of the kerb-line	A
	a ii	Flanders Road, Chiswick, south-west side, from a point 18.0 metres south-east from the south-eastern kerb-line of Bath Road, south-eastwards for a distance of 6.7 metres	HH
	bi	Flanders Road, Chiswick, north-east side, From the south-eastern kerb-line of Bath Road to a point 7 metres south-east along Flanders Road	A
	b ii	Flanders Road, Chiswick, north-east side, From a point 7.0 metres south-east from the south-eastern kerb-line of Bath Road to a point 17.0 metres west of a point opposite the western flank wall of No.2 Flanders Road	HH
	ci	Flanders Road, Chiswick, north side, From a point 1 metre west of a point opposite the western flank wall of No.2 Flanders Road, eastwards for a distance 6 metres	HH
	c ii	Flanders Road, Chiswick, north side, from a point 3 metres west of the western kerb-line of the entrance to the Arts Educational School to a point 3 metres east of the eastern kerb-line of the entrance to the Arts Educational School	A
	c iii	Flanders Road, Chiswick, north side, from a point 10 metres west of the western kerb-line of Roman Road to a point 10.0 metres east of the eastern kerb-line of Roman Road	A
	c iv	Flanders Road, Chiswick, north side, From a point 39 metres east of the eastern kerb-line of Roman Road to a point 33.5 metres west of the western kerb-line of Lonsdale Road	HH
	c v	Flanders Road, Chiswick, north side, from a point 5.0 metres west of the western kerb-line of Lonsdale Road to a 5.0 metres east of the eastern kerb-line of Lonsdale Road	A
	c vi	Flanders Road, Chiswick, north side, From a point 20 metres east of the eastern kerb-line of Lonsdale Road eastwards for a distance of 5 metres	HH
	c vii	Flanders Road, Chiswick, north side, from a point 5.0 metres west of the western kebr-line of Gainsborough Road to a point 15.0 metres west of the eastern flank wall of No. 37 Flanders Road	A
	c viii	Flanders Road, Chiswick, north side, from a point 3.0 metres west of the eastern flank wall No. 37 Flanders Road to the eastern kerb-line of Welstead Way	HH
	d i	Flanders Road, Chiswick, south side, from the western kerb-line of Welsted Way to the western flank wall of flat No. 67 Flanders Mansions, Flanders Road	HH
	d ii	Flanders Road, Chiswick, south side, From the common boundary of 50 and 52 Flanders Road to a point 4.0 metres west of the western flank wall of No. 48 Flanders Road	HH
	d iii	Flanders Road, Chiswick, south side, from the western flank wall of No. 32 Flanders Road to a point 15.5 metres east of the common boundary of Nos. 22/24 Flanders Road	HH
	d iv	Flanders Road, Chiswick, south side, from the party wall of Nos. 22/24 Flanders Road to a point 0.5 metres west of the eastern flank wall of No. 20 Flanders Road	HH
506	ai	Fleming Way, Isleworth, east side, from the junction with Worton Road to a point 6.5 metres north of the common boundary of Units 2 & 3 Fleming Way	A

1 Item Number	2 Street Reference	3 Street	4 Prescribed Hours - see Schedule 3
	aii	Fleming Way, Isleworth, east side, from a point 10 metres south of the common boundary of Units 2 & 3 Fleming Way to the southernmost extent of Fleming Way	A
	bi	Fleming Way, Isleworth, west side, from the junction with Worton Road southwards for a distance of 13 metres	A
	bii	Fleming Way, Isleworth, west side, from the common boundary of Units 1 & 2 Fleming Way to a point 11.5 metres south of the common boundary of Units 2 & 3 Fleming Way	A
	biii	Fleming Way, Isleworth, west side, from a point 7.5 metres south of the common boundary of Units 4 & 5 Fleming Way to the southernmost extent of Fleming Way, including the access road leading to Unit 7 Fleming Way	A
507	ai	Florence Gardens, Chiswick, north-east side, From a point 7.5 metres north-west of the north-western kerb-line of St Thomas' Road south-eastwards to that kerb-line South-eastwards to that kerb-line	A
	aii	Florence Gardens, Chiswick, north-east side, From a point 4.5 metres north-west of the north-western flank wall of Nos. 9 to 13 Fauconberg Court, Fauconberg Road to a point 1 metre south-east of that wall	YY
	aiii	Florence Gardens, Chiswick, north-east side, From a point 15.5 metres north-west of the south-eastern flank wall of Nos. 14 to 55 Fauconberg Court, Fauconberg Road, south-eastwards for a distance of 6.2 metres	YY
	aiv	Florence Gardens, Chiswick, north-east side, From the south-eastern kerb-line of Grove Park Terrace south-eastwards For a distance of 6 metres	A
	bi	Florence Gardens, Chiswick, north-west and north-east side, From a point 1 metre south-west of the south-western flank wall of Nos 14-55 Fauconberg Court, Fauconberg Road to the northernmost south-eastern building line of Nos 14-44 Fauconberg Court, Fauconberg Road	A
	ci	Florence Gardens, Chiswick, south-west side, From the south-eastern kerb-line of Grove Park Terrace south-eastwards For a distance of 18.5 metres	A
	cii	Florence Gardens, Chiswick, south-west side, From a point 18.5 metres south-east of the south-eastern kerb-line of Grove Park Terrace to the south-eastern boundary line of No.11 Nightingale Close	YY
	di	Florence Gardens, Chiswick, south-east and south-west side, From the eastern kerb-line of St Thomas Road to the south-eastern boundary line of No.11 Nightingale Close	A
508	ai	Florence Road, Feltham, north-west side, from the junction with Hanworth Road south-westwards for a distance of 7.5 metres	A
	aii	Florence Road, Feltham, both sides, between the north-eastern kerb-line of Danesbury Road and a point 5.0 metres north-east of that kerb-line	A
	aii	Florence Road, Feltham, north-west side, from a point 2 metres north-east of the south-western flank wall of Nos. 19-25 Beauclerk Close to a point 4.5 metres south-west of that flank wall	LL
	aiii	Florence Road (The South-eastern Arm), Feltham, both sides, from the north-eastern kerb-line of Danesbury Road to a point 5.0 metres north-east of that kerb-line	K

1 Item Number	2 Street Reference	3 Street	4 Prescribed Hours - see Schedule 3
	aiii	Florence Road, Feltham, north-west side, from the south-western flank wall of Nos. 2-8 Beauclerk Close to a point 6 metres south-west of that flank wall	LL
	aiv	Florence Road, Feltham, north-west side, from the junction with Danesbury Road to a point 5 metres north-east of the south-western boundary of No. 17 Cardinal Road	A
	bi	Florence Road, Feltham, south-east side, from the junction with Danesbury Road to the junction with Hanworth Road	A
509	ai	Forest Road, Feltham, north-east side, from the junction with Browells Lane to a point 16 metres south-east of the north-western building line of No. 1 Forest Road	A
	aii	Forest Road, Feltham, north-east side, from a point 10 metres south-east of the north-western building line of No. 3 Forest Road south-eastwards for a distance of 30 metres	A
	bi	Forest Road, Feltham, north-east and south-east side, from a point 38 metres north-west of the south-eastern building line of Unit 4 Vector Park, Forest Road to a point 17.5 metres south-west of the north-eastern building line of Unit 4 Vector Park, Forest Road	A
	ci	Forest Road, Feltham, south-east side, from a point 22.5 metres north-east of the south-western building line of Unit 7 Vector Park, Forest Road south-westwards for a distance of 40 metres	A
	cii	Forest Road, Feltham, south-east side, from the junction with Elmwood Avenue north-eastwards for a distance of 20 metres	A
	di	Forest Road, Feltham, north-west and south-west side, from the junction with Browells Lane to the junction with Elmwood Avenue	A
510	ai	Forge Lane, Feltham, both sides, from the junction with Green Lane to a point 8.5 metres north-west of the north-westernmost building line of No.1 Forge Lane	A
	aii	Forge Lane, Feltham, both sides, the access road leading to St Richard's Church, from the main carriageway of Forge Lane south-eastwards for so much as is public highway	A
	bi	Forge Lane, Feltham, south-west side, from a point 10 metres north-west of the junction with Firs Road to a point 10 metres south-east of that junction	A
	ci	Forge Lane, Feltham, north-east side, from a point 10 metres north-west of the junction with Armstrong Road to a point 10 metres south-east of that junction	A
511	ai	Foster Road, Chiswick, between the south-eastern kerb-line of Hadley Gardens and the northern kerb-line of Wavendon Avenue	KK
512	ai	Fountains Avenue, Feltham, both sides, from the junction with Exeter Road to a point 12 metres west of the western building line of No. 2 Fountains Avenue	A
	aii	Fountains Avenue, Feltham, both sides, from the junction with Churchfields Avenue to the western building line of No. 21 Fountains Avenue	A
	bi	Fountains Avenue, Feltham, south side, from a point 5 metres east of the common boundary of Nos. 2 and 4 Fountains Avenue to a point 7 metres west of the common boundary of Nos. 5 and 7 Fountains Avenue	A

1 Item Number	2 Street Reference	3 Street	4 Prescribed Hours - see Schedule 3
513	ai	Foxwood Close, Feltham, both sides, from the north-western kerb-line of Roebuck Close, north-westwards for a distance of 5.0 metres.	A
	bi	Foxwood Close, Feltham, north-east side, from the north-western kerb-line of the access road fronting 26 and 28 Foxwood Close to a point in line with the boundary of Nos. 97 and 99 Foxwood Close.	A
	ci	Foxwood Close, Feltham, west side, from a point 3.0 metres southwards in line with the north facing building line of No. 62 Foxwood Close to a point 1.0 metre northwards in line with the boundary of Nos. 64 and 66 Foxwood Close	GGG
	di	Foxwood Close, Feltham, east side, from a point 1.0 metre eastwards of the west facing wall of No. 85 Foxwood Close to a point in line with the boundary of Nos. 64 and 66 Foxwood Close.	A
514	ai	Frampton Road, Hounslow, north-east side, from the junction with Staines Road to a point 11 metres south of the north-western building line of No. 1 Frampton Road	A
	aii	Frampton Road, Hounslow, north-east side, from a point 4 metres north-west of the north-western building line of No. 9 Frampton Road to a point 3.5 metres south-east of the south-western building line of No. 14 Frampton Road	A
	aiii	Frampton Road, Hounslow, north-east side, from a point 10.5 metres north-west of the north-western building line of No. 16 Frampton Road to a point 8 metres north-west of the south-western building line of No. 26 Frampton Road	A
	aiv	Frampton Road, Hounslow, north-east side, from the northern building line of No. 1 Beaulieu Close to the northern building line of No. 54 Beaulieu Close	A
	av	Frampton Road, Hounslow, north-east side, from the party wall of Nos. 2 and 3 Cauldron Mews, Frampton Road to the party wall of Nos. 36 and 28 Frampton Road	A
	bi	Frampton Road, Hounslow, north-east and north-west side, from a point 5 metres south-east of the south-eastern building line of No. 26 Frampton Road to a point 5.5 metres west of the western building line of No. 31 Linslade Close	A
	ci	Frampton Road, Hounslow, north and north-east side, from a point 11 metres east of the eastern building line of No. 25 Linslade Close to a point 2.5 metres north-west of the south-eastern building line of No. 1 Bramley Way	A
	di	Frampton Road, Hounslow, south-west side, from the junction with Staines Road to a point 2.5 metres west of the western building line of No. 6 Pickwick Close	A
	dii	Frampton Road, Hounslow, south-west side, from a point 2 metres south of the northern building line of Flats 7-12 Berry Court to a point 5.5 metres south of the northern building line of No. 37 Frampton Road	A
	ei	Frampton Road, Hounslow, south-east side, from a point 10.5 metres west of the western building line of No. 35 Heathlands Way to the south-eastern building line of No. 1 Bramley Way	A
515	ai	Francis Avenue, Feltham, south-east side, from the south-western kerb-line of Rochester Avenue to a point 6.0 metres south-east of that kerb-line	A

1 Item Number	2 Street Reference	3 Street	4 Prescribed Hours - see Schedule 3
	bi	Francis Avenue, Feltham, north-west side, from the south-western kerb-line of Rochester Avenue to a point 9.0 metres south-west of that kerb-line	A
516	ai	Francis Road, Hounslow, both sides, from the junction with Rosemary Avenue to a point 2 metres west of the eastern building line of No. 7 Rosemary Avenue	A
	bi	Francis Road, Hounslow, north side, from the junction with Basildene Road eastwards for a distance of 7.5 metres	A
	bii	Francis Road, Hounslow, north side, from a point 10 metres west of the common boundary of Nos. 58 and 60 Francis Road to a point 2 metres west of the common boundary of Nos. 59 Francis Road and 1a Manor Avenue	A
	ci	Francis Road, Hounslow, south side, from the junction with Basildene Road eastwards for a distance of 10 metres	A
	cii	Francis Road, Hounslow, south side, from a point 10 metres west of the common boundary of Nos. 58 and 60 Francis Road to a point 3 metres west of the party wall of Nos. 59 and 61 Francis Road	A
517	ai	Fraser Street, Chiswick, between the north-eastern kerb-line of Duke Road and the south-eastern kerb-line of Devonshire Road	KK
518	ai	Freddie Mercury Close, Feltham, north-east and south-east side, from the junction with Hanworth Road to the north-eastern building line of Bridge House	A
	bi	Freddie Mercury Close, Feltham, north-west side, from the south-western building line of Bridge House, Freddie Mercury Close to the north-eastern building line of Bridge House, Freddie Mercury Close	A
519	bi	Fruen Road, Feltham, north-west side, From a point 6.0 metres south-west of the south-western kerb-line of Link Road north-eastwards to a point 6.0 metres north-east of the north-eastern kerb-line of Link Road.	A
520	ai	Fulstone Close, Hounslow, both sides, from a point 18.3 metres northwest of the northwestern kerb-line of Staines Road, Hounslow to its junction with Staines Road, Hounslow	A
521	ai	Gabriel Close, Feltham, both sides, from the junction with Cottington Road to a point 1 metre north-west of the north-western building line of No. 1 Gabriel Close	A
522	ai	Gainsborough Gardens, Isleworth, both sides, from its junction with Hall Road for a distance of 10 metres in a westerly direction	A
	bi	Gainsborough Gardens, Isleworth, north-east side, from a point 25 metres north-west of its junction with Hall Road for a distance of 7 metres in a north-westerly direction	LLLL
	bii	Gainsborough Gardens, Isleworth, north-east side, from a point 41 metres north-west of its junction with Hall Road to a point 7 metres south-east of the boundary of Nos. 1/3 Gainsborough Gardens	LLLL
	biii	Gainsborough Gardens, Isleworth, north-east side, from a point 5 metres north-west of the boundary of Nos. 1/3 Gainsborough Gardens to a point 7 metres south-east of the boundary of Nos. 5/7 Gainsborough Gardens	LLLL

1 Item Number	2 Street Reference	3 Street	4 Prescribed Hours - see Schedule 3
	biv	Gainsborough Gardens, Isleworth, north-east side, from a point 5 metres north-west of the boundary of Nos. 5/7 Gainsborough Gardens to a point 2 metres north-west of the boundary of Nos. 9/11 Gainsborough Gardens	LLLL
	bv	Gainsborough Gardens, Isleworth, north-east side, from a point 5 metres north-west of the boundary of Nos. 9/11 Gainsborough Gardens to a point 7 metres south-east of the boundary of Nos. 13/15 Gainsborough Gardens	LLLL
	bvi	Gainsborough Gardens, Isleworth, north-east side, from a point 4 metres south-east of the boundary of Nos. 13/15 Gainsborough Gardens to its north-western extent, including the turning head	LLLL
	ci	Gainsborough Gardens, Isleworth, south-west side, from its junction with Hall Road to its north-western extent	LLLL
523	ai	Gainsborough Road, Chiswick, south-west side, from the south-eastern kerb-line of Bath Road to a point 5.0 metres south-east of that kerb-line	A
	aii	Gainsborough Road, Chiswick, south-west side, From a point 5 metres south-east of the south-eastern kerb-line of Bath Road, south-eastwards for a distance of 5 metres	HH
	aiii	Gainsborough Road, Chiswick, south-west side, From a point 28 metres south-east of the south-eastern kerb-line of Bath Road to the common boundary of 1 Gainsborough Road and 58 Bath Road	HH
	aiv	Gainsborough Road, Chiswick, south-west side, From the northern kerb-line of Flanders Road, northwards for a distance of 5 metres	A
	bi	Gainsborough Road, Chiswick, north-east side, from the south-eastern kerb-line of Bath Road, south-eastwards for a distance of 7.0 metres	A
	bii	Gainsborough Road, Chiswick, north-east side, From a point 29.5 metres south-east of the south-eastern kerb-line of Bath Road, south-eastwards for a distance of 11.0 metres	HH
	biii	Gainsborough Road, Chiswick, north-east side, From the party wall of Nos. 18 and 20 Gainsborough Road to the party wall of Nos. 22 and 24 Gainsborough Road	HH
524	ai	Garrison Close, Hounslow, both sides, between the north-eastern kerb-line of Frampton Road and a point 6.0 metres north-east of that kerb-line	A
	bi	Garrison Close, Hounslow, north-west side, from a point opposite the south-eastern building line of No.17 Garrison Close to the northern extremity of the north to south arm of Garrison Close	A
	ci	Garrison Close, Hounslow, south-west side, from a point opposite the south-eastern building line of No 17 Garrison Close to a point 2.3 metres south-east of the north-eastern building line of No.39 Garrison Close	A
525	ai	Garth Court, Chiswick, between its junction with Garth Road and the western extremity of Garth Court	KK
526	ai	Garth Road, Chiswick, between the southern kerb-line of Barrowgate Road and its junction with Garth Court	KK
527	ai	Gatfield Grove, Feltham, both sides, between the north-eastern kerb-line of Water Mill Way and a point 10.0 metres north-east of that kerb-line	A

1 Item Number	2 Street Reference	3 Street	4 Prescribed Hours - see Schedule 3
528	ai	George Street, Hounslow, both sides, between the north-eastern kerb-line of Wesley Avenue and a point 10.0 metres north-east of that kerb-line	A
	aii	George Street, Hounslow, both sides, between the south-western kerb-line of Queenswood Avenue and a point 10.0 metres south-west of that kerb-line	A
	bi	George Street, Hounslow, north-west side, from a point 10.0 metres south-west of the south-western kerb-line of Moulton Avenue to a point 10.0 metres north-east of the north-eastern kerb-line of Moulton Avenue	A
529	ai	Geraldine Road, Chiswick, both sides, from its junction with Thames Road northwards for a distance of 5 metres	A
	aii	Geraldine Road, Chiswick, both sides, from its junction with Waldeck Road southwards for a distance of 5 metres	A
530	ai	Gilbert Street, Hounslow, both sides, from the junction with High Street to the junction with Hanworth Road	A
531	ai	Gladstone Avenue, Feltham, both sides, between the north-western kerb-line of Helen Avenue and a point 6.0 metres north-west of that kerb-line	A
	aii	Gladstone Avenue, Feltham, both sides, between the south-eastern kerb-line of Rosslyn Avenue and a point 6.0 metres south-east of that kerb-line	A
532	ai	Gladstone Gardens, Hounslow, north-east side, From the north-western kerb-line of Palmerston Road north-westwards for a distance of 10.0 metres.	A
	bi	Gladstone Gardens, Hounslow, south-west side, From the north-western kerb-line of Palmerston Road north-westwards for a distance of 8.3 metres.	A
533	ai	Glebe Street, Chiswick, north side, from the junction with Devonshire Road to a point 4 metres west of the eastern building line of No. 19 Devonshire Road	A
	aii	Glebe Street, Chiswick, north side, from a point 11 metres west of the eastern building line of No. 19 Devonshire Road to the eastern building line of No. 19 Devonshire Mews	A
	ci	Glebe Street, Chiswick, south side, from the junction with Devonshire Road to the eastern building line of No. 21 Devonshire Road	A
534	ai	Glebelands Road, Feltham, both sides, for its entire extent other than those areas marked with parking bays	A
535	ai	Glenhurst Road, Brentford, north-west side, from its junction with Windmill Road to a point 4.5 metres south-west of the north-eastern building line of No. 80-82 Glenhurst Road	A
	aii	Glenhurst Road, Brentford, north-west side, from a point 3.5 metres south-west of the south-western building line of Nos. 80-82 Windmill Road to a point 13.5 metres south-west of that building line	PP
	aiii	Glenhurst Road, Brentford, north-west side, from a point 1.5 metres north-east of the north-eastern building line of Nos. 1-41 Middlesex Court, Glenhurst Road to a point 11.5 metres north-east of that building line	PP
	aiv	Glenhurst Road, Brentford, north-west side, from a point 1.5 metres north-east of the south-western building line of Nos. 1-41 Middlesex Court, Glenhurst Road to a point 1.5 metres south-west of the common boundary of Nos. 24 and 24a Glenhurst Road	PP

1 Item Number	2 Street Reference	3 Street	4 Prescribed Hours - see Schedule 3
	av	Glenhurst Road, Brentford, north-west side, from the south-western building line of No. 4 Glenhurst Road to the north-eastern building line of No. 2 Glenhurst Road	PP
	avi	Glenhurst Road, Brentford, north-west side, from a point 6.5 metres south-west of the north-eastern building line of No. 2 Glenhurst Road to a point 3.5 metres north-east of the north-eastern flank wall of No. 2b Glenhurst Road	PP
	avii	Glenhurst Road, Brentford, north-west side, from the junction with Station Road north-eastwards for a distance of 8 metres	A
	bi	Glenhurst Road, Brentford, south-east side, from the junction with Windmill Road to a point 3.5 metres south-west of the north-eastern building line of Nos. 80-82 Glenhurst Road	A
	bii	Glenhurst Road, Brentford, south-east side, from the south-western building line of Nos. 1-22 Mercury House, Glenhurst Road to the south-western flank wall of No. 1 Barrow Walk	PP
	biii	Glenhurst Road, Brentford, south-east side, from a point 1.5 metres north-east of the south-western building line of No. 5 Glenhurst Road to the north-eastern building line of No. 3 Glenhurst Road	PP
	biv	Glenhurst Road, Brentford, south-east side, from the north-eastern building line of No. 2a Glenhurst Road to a point 3.5 metres north-east of the north-eastern building line of The Kings Arms PH, Station Road	PP
	bv	Glenhurst Road, Brentford, south-east side, from the junction with Station Road north-eastwards for a distance of 8 metres	A
536	ai	Glenwood Road, Hounslow, north-west side, from the north-western kerb-line of James Street to the party wall of Nos 1 and 3 Glenwood Road	A
	aii	Glenwood Road, Hounslow, north-west side, from a point 4.2 metres north-east of the party wall of Nos33 / 35 Glenwood Road to a point 1.0 metres north-east of the common boundary of Nos 35 / 37 Glenwood Road	CC
	aiii	Glenwood Road, Hounslow, north-west side, from the south-western kerb-line of Depot Road to a point 2.7 metres north-east of the common boundary of Nos 37/39 Glenwood Road	A
	bi	Glenwood Road, Hounslow, south-east side, from the south-western kerb-line of Depot Road to a point 4.5 metres north-east of the party wall of Nos 30 / 32 Glenwood Road	A
	bii	Glenwood Road, Hounslow, south-east side, from the north-eastern kerb-line of James Street to a point 3.5 metres north-east of the south-western building line of No.2 Glenwood Road	A
537	ai	Gloucester Road, Feltham, both sides, between the north-western kerb-line of Hereford Road, north-westwards for a distance of 9.5 metres	A
538	ai	Gloucester Road, Hounslow, between its junction with Staines Road and a point opposite the south-easternmost wall of Nos. 1 to 71 Gloucester Road	G
539	ai	Goat Wharf, Brentford, north-east side, from its junction with High Street to its south-eastern extent so much as is public highway	A
	bi	Goat Wharf, Brentford, south-west side, from the south-eastern kerb-line of High Street, Brentford to a point 11.2 metres south-east of that kerb-line	A

1 Item Number	2 Street Reference	3 Street	4 Prescribed Hours - see Schedule 3
540	ai	Gordon Road, Chiswick, both sides, From a point 5 metres east of the eastern kerb-line of Burnaby Gardens to a point 5 metres west of the western kerb-line of Burnaby Gardens	A
	aii	Gordon Road, Chiswick, both sides, From a point 5 metres east of the eastern kerb-line of St Mary's Grove to a point 5 metres west of the western kerb-line of St Mary's Grove	A
	aiii	Gordon Road, Chiswick, both sides, From a point 5 metres east of the eastern kerb-line of Whitehall Park Road to a point 5 metres west of the western kerb-line of Whitehall Park Road	A
	bi	Gordon Road, Chiswick, north side, From the western kerb-line of Sutton Lane South-westwards for a distance of 5.5 metres	A
	bii	Gordon Road, Chiswick, north side, From a point 1 metre east of the common boundary of No. 25 St Mary's Grove and No. 1 Gordon Road to a point 4.5 metres west of the eastern boundary line of No. 31 Whitehall Park Road	YY
	biii	Gordon Road, Chiswick, north side, From a point 5 metres east of the eastern kerb-line of Whitehall Gardens westwards to that kerb-line	A
	ci	Gordon Road, Chiswick, south side, From a point 4.5 metres west of the party wall of Nos. 2 and 3 Gordon Road To the eastern kerb-line of Dean Close	A
	cii	Gordon Road, Chiswick, south side, From a point 5 metres east of the common boundary of No. 27 St Mary's Grove and No. 16 Gordon Road Westwards to that common boundary	YY
	ciii	Gordon Road, Chiswick, south side, From the south-western kerb-line of Fauconberg Road westwards for a distance of 5.5 metres	A
541	ai	Gordon Road, Hounslow, both sides, from the junction with Inwood Road westwards for a distance of 5 metres	A
	bi	Gordon Road, Hounslow, north side, from a point 4.5 metres east of the eastern building line of No. 1 Gordon Road eastwards for a distance of 8.5 metres	CC
	bii	Gordon Road, Hounslow, north side, from the junction with Temple Road to the party wall of Nos. 17 and 19 Gordon Road	A
	ci	Gordon Road, Hounslow, south side, from the junction with Temple Road to the party wall of Nos. 18 and 20 Gordon Road	A
542	ai	Gould Road, Feltham, both sides, between the south-eastern kerb-line of Staines Road and a point 10.0 metres south-east of that kerb-line	A
	ai	Gould Road, Feltham, both sides, between the south-eastern kerb-line of Staines Road and a point 10.0 metres south-east of that kerb-line	A
	bi	Gould Road, Feltham, north-east side, from the north-western kerb-line of Colonial Road and a point 6.3 metres north-west of that kerb-line	A
	ci	Gould Road, Feltham, south-west side, from the north-western kerb-line of Colonial Road to a point 7.3 metres north-west of that kerb-line	A
543	ai	Gower Road, Isleworth, north-west side, from a point 6.5 metres south-west of the north-eastern boundary of No. 177 Syon Lane to a point 6 metres north-east of that boundary	A

1 Item Number	2 Street Reference	3 Street	4 Prescribed Hours - see Schedule 3
	aii	Gower Road, Isleworth, north-west side, from the junction with Oaklands Avenue to the north-eastern building line of No. 1 Oaklands Avenue	A
	bi	Gower Road, Isleworth, south-east side, from the junction with Oaklands Avenue to the north-eastern building line of No. 1 Oaklands Avenue	A
	bii	Gower Road, Isleworth, south-east side, from a point 4 metres north-east of the south-western boundary wall of No. 59 Oaklands Avenue to a point 3.5 metres south-west of the north-eastern boundary of No. 175 Syon Lane	A
544	ai	Grainger Road, Isleworth, both sides, from its junction with Linkfield Road north-westwards for a distance of 6 metres	A
	bi	Grainger Road, Isleworth, south-east side, from its junction with St John's Road north-eastwards for a distance of 9 metres	A
	bii	Grainger Road, Isleworth, south-east side, from a point 4.5 metres north-east of the boundary of Nos. 36/38 Grainger Road north-eastwards for a distance of 5 metres	JJJJ
	ci	Grainger Road, Isleworth, north-west side, from its junction with St John's Road north-eastwards for a distance of 10 metres	A
	cii	Grainger Road, Isleworth, north-west side, from a point 5.5 metres north-east of the junction with Castle Road to a point 6 metres in a south-west of the junction with Castle Road	A
545	ai	Grange Close, Heston, both sides, From the south-eastern kerb-line of Fern Lane south-eastwards for a distance of 6.0 metres.	A
546	ai	Grange Road, Chiswick, west side, from its junction with Wellesley Road northwards for a distance of 6 metres	A
	aii	Grange Road, Chiswick, west side, from a point 6.8 metres south of the southern building line of No.1 Grange Road a point 9 metres south of the common boundary of Nos. 3/5 Grange Road	HH
	aiii	Grange Road, Chiswick, west side, from a point 3 metres north of the common boundary of Nos.3/5 Grange Road to a point 5.2 metres south of the party wall of Nos. 7/9 Grange Road	HH
	aiv	Grange Road, Chiswick, west side, from a point 0.8 metres north of the party wall of Nos. 7/9 Grange Road to a point 1.9 metres north of the party wall of Nos. 10/12 Grange Road	HH
	av	Grange Road, Chiswick, west side, from the party wall of Nos. 12/14 Grange Road southwards for a distance of 9 metres	A
	avi	Grange Road, Chiswick, west side, from the party wall of Nos. 14/16 Grange Road northwards for a distance of 7.5 metres	HH
	bi	Grange Road, Chiswick, east side, From its junction with Wellesley Road northwards for a distance of 8 metres	A
	bii	Grange Road, Chiswick, east side, from a point 30 metres north of the southern building line of No. 17 Wellesley Road to a point 2.7 metres north of the common boundary of Nos. 17 Wellesley Road and 2 Grange Road	HH

1 Item Number	2 Street Reference	3 Street	4 Prescribed Hours - see Schedule 3
	biii	Grange Road, Chiswick, east side, from a point 14.7 metres north of the common boundary of Nos.17 Wellesley Road and 2 Grange Road, northwards to a point 2 metres south of the common boundary of Nos. 8/10 Grange Road	HH
	biv	Grange Road, Chiswick, east side, from a point 2 metres south of the common boundary of Nos. 8/10 Grange Road to a point 2.4 metres south of the common boundary of Nos. 12/14 Grange Road	HH
	bv	Grange Road, Chiswick, east side, from a point 9.5 metres north-east of the common boundary of Nos. 12/14 Grange Road to a point a point 5.3 metres north-east of the common boundary of Nos.16/18 Grange Road	HH
	ci	Grange Road, Chiswick, north-west side, from its junction with Burlington Road westwards for a distance of 5 metres	A
	cii	Grange Road, Chiswick, north-west side, from a point 10.5 metres west of the party wall of Nos. 20/22 Grange Road to a point 45 metres west of its junction with Burlington	HH
	ciii	Grange Road, Chiswick, north-west side, from the party wall of Nos. 14/16 Grange Road to a point 12.2 metres south-west of the north-eastern building line of No.30 Grange Road	HH
	di	Grange Road, Chiswick, south-east side, from its junction with Burlington Road westwards for a distance of 11 metres	A
	dii	Grange Road, Chiswick, south-east side, from a point 4 metres west of the western boundary of No.22 Grange Road to a point 31 metres west of its junction with Burlington Road	HH
	dii	Grange Road, Chiswick, south-east side, From the western kerb-line of the north to south arm of Grange Road to a point 8.5 metres south-west	A
	diii	Grange Road, Chiswick, south-east side, from a point 11.3 metres north-east of the common boundary of Nos.16/18 Grange Road to a point 6.5 metres east of the common boundary of Nos. 18/20 Grange Road	HH
	div	Grange Road, Chiswick, south-east side, from a point 49.3 metres south-west of the common boundary of Nos.30/32 Grange Road to the south-westernmost extremity of Grange Road, including the turning head	HH
547	ai	Grantley Road, Hounslow, both sides, from the junction with the service road fronting Nos. 77-137 Great South-west Road north-westwards or a distance of 8 metres	A
	aai	Grantley Road, Hounslow, both sides, from the junction with Windsor Road southwards for a distance of 8 metres	A
	bi	Grantley Road, Hounslow, west side, from a point 13 metres north-east of the junction with St Dunstan's Road to a point 12 metres south-east of that junction	A
548	ai	Grant Way, Isleworth, both sides, from its junction with Syon Lane for its entire length including the turning head	A
549	ai	Granville Avenue, Hounslow, both sides, from the junction with Wellington Road South eastwards for a distance of 18.3 metres	A
	aai	Granville Avenue, Hounslow, both sides, from the junction with Cromwell Road westwards for a distance of 10 metres	A
550	ai	Granville Avenue (North-western Arm), Feltham, both sides, between the north-western kerb-line of the south-eastern arm of Granville Avenue and a point 11.0 metres north-west of that kerb-line	A

1 Item Number	2 Street Reference	3 Street	4 Prescribed Hours - see Schedule 3
	bi	Granville Avenue (South-eastern Arm), Feltham, north-west side, from the north-eastern kerb-line of Rochester Avenue to the boundary wall of Nos. 1/3 Granville Avenue	A
	bii	Granville Avenue (South-eastern Arm), Feltham, north-west side, from a point 10.0 metres south-west of the south-western kerb-line of Guildford Avenue to a point 14.0 metres north-east of the north-eastern kerb-line Guildford Avenue	A
	biii	Granville Avenue (South-eastern Arm), Feltham, north-west side, from the boundary wall of Nos. 118/120 Granville Avenue to its junction with Hanover Avenue	A
551	ai	Grasmere Close, Feltham, both sides, from the north-eastern kerb-line of Westmacott Drive north-eastwards for a distance of 6.0 metres.	A
	bi	Grasmere Close, Feltham, south and south-west side, from a point opposite the south-western kerb-line of Derwent Close north-eastwards and then west/north-westwards to a point in line with the western facing flank wall of the westernmost garage opposite No. 29 Grasmere Close.	A
	ci	Grasmere Close, Feltham, north side, from a point 5.0 metres west of the western facing flank wall of No. 31 Grasmere Close westwards to a point opposite the western facing flank wall of the westernmost garage opposite No. 29 Grasmere Close.	A
	di	Grasmere Close, Feltham, south-east side, from a point opposite the rear south-west facing wall of No. 1 Grasmere Close north-eastwards to the south-western kerb line of Derwent Close.	A
	ei	Grasmere Close, Feltham, east side, from a point opposite the party wall of Nos. 6 and 7 Grasmere Close northwards to a point 0.8 metres south of the party wall of Nos. 42 and 43 Grasmere Close.	A
552	ai	Great South-West Road, Hounslow, both sides, the service road fronting Nos. 116-138 Great South-West Road, from the south-western boundary line of No. 215 Beavers Lane south-westwards to the access to the Church of Good Shepherd car park	A
	bi	Great South-West Road, Hounslow, north-west side, the service road fronting Nos. 67-137 Great South-West Road, from a point 22 metres south-west of the common boundary of Nos. 93 and 95 Great South-West Road to a point 21 metres north-east of the common boundary of Nos. 101 and 103 Great South-West Road	A
	ci	Great South-West Road, Hounslow, north-west and south-west side, the service road fronting Nos. 67-137 Great South-West Road, from the party wall of Nos. 77 and 79 Great South-West Road to a point 6 metres north-west of the north-western flank wall of No. 77 Great South-West Road	A
	di	Great South-West Road, Hounslow, north-west side, the service road fronting Nos. 67-137 Great South-West Road, from a point 3 metres south-west of the south-western flank wall of No. 79 Great South-West Road to the northern flank wall of No. 73 Great South-West Road	A

1 Item Number	2 Street Reference	3 Street	4 Prescribed Hours - see Schedule 3
553	ai	Great West Road (LBH Adopted Carriageway), Hounslow, south-east side, From the south-eastern kerb-line of Springwell Road north-eastwards to a point 6.0 metres south-west of a point opposite the party wall of Nos. 112 and 114 Great West Road	A
	bi	Great West Road, Hounslow, north-west side, from the south-eastern kerb-line of Springwell Road to a point 10.0 metres north-east of that kerb-line	A
554	ai	Great West Road, Isleworth, north side, the service road fronting Nos. 706-748 Great West Road, from a point 5 metres east of the party wall of Nos. 716 and 718 Great West Road to a point 2.5 metres west of the party wall of Nos. 720 and 722 Great West Road	A
555	ai	Green Close, Feltham, both sides, between the northern kerb-line of Green Lane and a point 10.0 metres north of that kerb-line	A
556	ai	Greencroft Road, Hounslow, both sides, From a point in line with the south-eastern property boundary of No. 278 Great West Road northwards for a distance of 6.0 metres.	A
	bi	Greencroft Road, Hounslow, west side, From a point in line with the south-eastern property boundary of No. 314 Great West Road northwards for a distance of 8.0 metres.	A
	ci	Greencroft Road, Hounslow, east side, From a point in line with the south-eastern property boundary of No. 316 Great West Road northwards for a distance of 6.0 metres.	A
557	ai	Green Dragon Lane, Brentford, north and north-east side, from a point 8.6 metres north-east of the common boundary of Nos 45 and 47 Burford Road to a point 5.5 metres north-east of the north-eastern building line of No.57 Burford Road	A
	a ii	Green Dragon Lane, Brentford, north and north-east side, from a point 6.0 metres north-east of the north-eastern building line of St George's Community Centre, Green Dragon Lane to a point 18.0 metres north-east of the north-eastern building line of St George's Community Centre, Green Dragon Lane	A
	a iii	Green Dragon Lane, Brentford, north and north-east side, from the north-eastern boundary line of No.1 Centaur Court to the south-western boundary line of No.10 Centaur Court	A
	a iv	Green Dragon Lane, Brentford, north and north-east side, from the eastern boundary line of No.9 Phoenix Court to a point 1.5 metres west of the south-western building line of Cornish House	A
	a v	Green Dragon Lane, Brentford, north and north-east side, from a point 6.2 metres west of the western kerb-line of Pegasus Court to the western boundary line of No.1 Pegasus Court	A
	a vi	Green Dragon Lane, Brentford, north and north-east side, from a point 7.7 metres east of the western building line of No.6 Pegasus Court to the western boundary line of No.1 Titan Court	VVV
	a vii	Green Dragon Lane, Brentford, north and north-east side, from a point 1.0 metres south-east of the south-eastern boundary line of No.1 Titan Court to a point 1.0 metres north-west of the north-western boundary line of No.10 Titan Court	A

1 Item Number	2 Street Reference	3 Street	4 Prescribed Hours - see Schedule 3
	aviii	Green Dragon Lane, Brentford, north and north-east side, from the common boundary of No.49 Green Dragon Lane and No.10 Titan Court to the north-western building line of No.5 Green Dragon Lane	A
	aix	Green Dragon Lane, Brentford, north and north-east side, from the north-western building line of No.5 Green Dragon Lane to the common boundary of Nos 2/3 Green Dragon Lane	JJ
	ax	Green Dragon Lane, Brentford, north and north-east side, from the common boundary of Nos 2/3 Green Dragon Lane to the north-western kerb-line of Kew Bridge Road	A
	bi	Green Dragon Lane, Brentford, south and south-west side, from the north-western kerb-line of Kew Bridge Road to the north-western building line of No.44 Kew Bridge Road	A
	bi	Green Dragon Lane, Brentford, south-east side, from a point 32.0 metre north-east of the north-eastern building line of No. 57 Burford Road to its junction with Burford Road	A
	bii	Green Dragon Lane, Brentford, south and south-west side, from a point 1.6 metres north-west of the north-western building line of No.1 Green Dragon Lane to the eastern kerb-line of Clayponds Lane	A
	ci	Green Dragon Lane (Access Road Leading To Boulton House And Maudsley House), Brentford, both sides, from the south-western kerb-line of Green Dragon Lane for the entire extent other than those areas marked with parking bays	A
	di	Green Dragon Lane (The Access Road Leading To Harvey House), Brentford, both sides, from the south-western kerb-line of Green Dragon Lane for the entire extent other than those areas marked with parking bays	A
	ei	Green Dragon Lane (Access Road Leading To Cornish House), Brentford, both sides, from the south-western kerb-line of Green Dragon Lane for the entire extent other than those areas marked with parking bays	A
	fi	Green Dragon Lane (The Access Road Leading To Fraser House And Wickstead House, Brentford, both sides, from the south-western kerb-line of Green Dragon Lane for the entire extent other than those areas marked with parking bays	A
	gi	Green Dragon Lane, Brentford, west side, from the north-western kerb-line of Green Dragon Lane to a point 3.5 metres north-west of that kerb-line	A
	gii	Green Dragon Lane, Brentford, west side, from a point 12.3 metres north-west of the north-western kerb-line of Green Dragon Lane to the north-western extremity of the adopted public highway	A
	hi	Green Dragon Lane (Public Highway Leading To Temeraire Place), Brentford, east side, from the north-western kerb-line of Green Dragon Lane to the north-western extremity of the adopted public highway	A
558	ai	Green Lane, Feltham, both sides, between the south-eastern kerb-line of Main Street and a point 10.0 metres south-east of that kerb-line	A
	bi	Green Lane, Feltham, south-west side, from a point 39.0 metres south-east of the south-eastern kerb-line of Main Street to a point 16.0 metres west of the boundary wall of Nos. 27/29 Green Lane	A

1 Item Number	2 Street Reference	3 Street	4 Prescribed Hours - see Schedule 3
	bii	Green Lane, Feltham, south and south-west side, from a point 5.0 metres west of the boundary wall of Nos.7/9 Green Lane to a point 11.0 metre south-east of the boundary wall of Nos. 5/6 Portland Cottages, Green Lane	A
	ci	Green Lane, Feltham, north and north-east side, from a point 10.0 metres west of the western kerb-line of Holly Close to a point 10.0 metres south-east of the boundary wall of Nos. 5/6 Portland Cottages, Green Lane	A
559	ai	Green Lane, Hounslow, south-west side, from the north-western kerb-line of Staines Road, Hounslow to a point 20.0 metres north-west of the north-western kerb-line of Fairway Close	A
	a ii	Green Lane, Hounslow, south-west side, from a point 60.0 metres north-west of the north-western kerb-line of Fairway Close to a point 23.0 metres north-west of the north-western kerb-line of Steyning Way	A
	a iii	Green Lane, Hounslow, south-west side, from a point 23.0 metres north-west of the north-western kerb-line of Steyning Way to a point 15.0 metres south-east of the south-eastern kerb-line of Salisbury Road	DD
	a iv	Green Lane, Hounslow, south-west side, from a point 15.0 metres south-east of the south-eastern kerb-line of Salisbury Road to a point 15.0 metres north-west of the north-western kerb-line of Salisbury Road	A
	av	Green Lane, Hounslow, south-west side, from a point 15.0 metres north-west of the north-western kerb-line of Salisbury Road to a point 2.0 metres north-west of a point opposite Nos. 26/28 Green Lane	DD
	avi	Green Lane, Hounslow, south-west side, from a point 2.0 metres north-west of a point opposite Nos. 26/28 Green Lane to a point opposite the extended north-west building line of the north-westernmost building of Heathrow International Trading Estate	A
	bi	Green Lane, Hounslow, north-east side, from the north-western kerb-line of Staines Road, Hounslow to a point 20.0 metres north of the northern kerb-line of Amberley Way	A
	bii	Green Lane, Hounslow, north-east side, from a point 8.5 metres south-west of the party wall of Nos 111-117 and 120-126 Clements Court to a point 2.1 metres north-west of the north-western building line of No.66 Green Lane	A
	biii	Green Lane, Hounslow, north-east side, from a point 21.0 metres south-east of the south-eastern kerb-line of Pulborough Way to a point 20.5 metres north-west of the north-western kerb-line of Pulborough Way	A
	biv	Green Lane, Hounslow, north-east side, from a point 30.0 metres south-east of the south-eastern kerb-line of Lawrence Road, south-eastwards for a distance of 25.5 metres	A
	bv	Green Lane, Hounslow, north-east side, from a point 15.0 metres south-east of the south-eastern kerb-line of Lawrence Road to a point 4.4 metres south-east of the boundary wall of Nos. 58/60 Green Lane	A

1 Item Number	2 Street Reference	3 Street	4 Prescribed Hours - see Schedule 3
	bvi	Green Lane, Hounslow, north-east side, from a point 13.0 metres north-west of the south-eastern building line of Nos. 20 Green Lane, north-westwards for a distance of 23.0 metres	A
	bvii	Green Lane, Hounslow, north-east side, from a point opposite the boundary wall of Nos. 46/48 Warwick Road to a point opposite the extended north-west building line of the north-westernmost building of Heathrow International Trading Estate	A
560	ai	Greenlawn Lane, Brentford, both sides, from the junction with Ealing Road to the western building line of No. 200 Ealing Road	A
	bi	Greenlawn Lane, Brentford, north side, from a point 1.5 metres west of the party wall of Nos. 27 and 28 Greenlawn Lane to a point 8 metres south of the southern building line of Nos. 1-6 Greenlawn Lane	A
	ci	Greenlawn Lane, Brentford, south side, from the party wall of Nos. 31 and 32 Greenlawn Lane to a point 1 metre west of the western building line of No. 33 Greenlawn Lane	A
	cii	Greenlawn Lane, Brentford, south side, from a point 1.5 metres west of the party wall of Nos. 27 and 28 Greenlawn Lane to a point 3.5 metres east of that party wall	A
	ciii	Greenlawn Lane, Brentford, south side, from a point 2 metres west of the party wall of Nos. 25 and 26 Greenlawn Lane to a point 3 metres east of that party wall	A
	di	Greenlawn Lane, Brentford, south-east and south-west side, from a point 4 metres south-east of the party wall of Nos. 19 and 20 Greenlawn Lane to a point 4.5 metres north-east of the south-western building line of Nos. 13-18 Greenlawn Lane	A
561	ai	Green Man Lane (the north-east to south-west arm), Feltham, north-east side, from a point the south-western kerb-line of the north-west to south-east arm of Green Man Lane to a point 2.9 metres south of the south-western kerb-line of the north-west to south-east arm of Green Man Lane	PP
	aii	Green Man Lane (the north-east to south-west arm), Feltham, north-east side, from a point 14.9 metres south of the south-western kerb-line of the north-west to south-east arm of Green Man Lane to the north-eastern kerb-line of Faggs Road	PP
	bi	Green Man Lane (the north-east to south-west arm), Feltham, south-west side, from the north-eastern kerb-line of Faggs Road to a point 6.0 metres	PP
562	ai	Green Man Lane (the north-west to south-east arm), Feltham, north-east side, from its junction with Faggs Road south-eastward for a distance of 10.3 metres	PP
	aii	Green Man Lane (the north-west to south-east arm), Feltham, north-east side, From a point 24.4 metres south-east of a point opposite the common boundary of Blenheim, Faggs Road and The Green Man Public House Green Man Lane south-eastward to the south-eastern boundary of The Green Man public house, Green Man Lane	PP

1 Item Number	2 Street Reference	3 Street	4 Prescribed Hours - see Schedule 3
	aiii	Green Man Lane (the north-west to south-east arm), Feltham, north-east side, between a point opposite the south-eastern boundary of The Green Man public house, Green Man Lane and a point 23.5 metres south-east of the south-eastern kerb-line of Dockwell Close	A
	aiv	Green Man Lane (the north-west to south-east arm), Feltham, north-east side, from a point 23.5 metres south-east of the south-eastern kerb-line of Dockwell Close to a point opposite the common boundary between Nos.4 and 6 Green Man Lane south-eastwards	PP
	av	Green Man Lane (the north-west to south-east arm), Feltham, north-east side, from a point 1.3 metres south-east of a point opposite the party wall of Nos. 10 and 12 Green Man Lane south-eastward for a distance of 5.0 metres	PP
	avi	Green Man Lane (the north-west to south-east arm), Feltham, north-east side, from a point 1.0 metres north-west of a point opposite the party wall of Nos. 22 and 24 Green Man Lane south-eastward for a distance of 10.5 metres	PP
	avii	Green Man Lane (the north-west to south-east arm), Feltham, north-east side, from a point 29.5 metres north-west of the north-western kerb-line of The Causeway to the north-western kerb-line of The Causeway	PP
	bi	Green Man Lane (the north-west to south-east arm), Feltham, south-west side, from its junction with Faggs Road to the north-western kerb-line of the north-east to south-west arm of Green Man Lane	A
	bii	Green Man Lane (the north-west to south-east arm), Feltham, south-west side, between the south-eastern kerb-line of the north-east to south-west arm of Green Man Lane and the north-western kerb-line of The Causeway	PP
563	ai	Greenwood Road, Isleworth, both sides, between the north-western kerb-line of Morris Road and a point 8.0 metres north-west of that kerb-line	A
	aii	Greenwood Road, Isleworth, both sides, between the south-eastern kerb-line of Unwin Road and a point 8.0 metres south-east of that kerb-line	A
564	ai	Gresham Road, Hounslow, both sides, from a point 7.0 metres north-west of the north-western building line of 551 Great West Road (A 4) south-eastwards for a distance of 10.0 metres	A
	bi	Gresham Road, Hounslow, north-east side, from a point 8.0 metres north-west of the north-western kerb-line of Palmeston Road to a point 8.0 metres south-east of the south-eastern kerb-line of Palmeston Road	A
	bii	Gresham Road, Hounslow, north-east side, from a point 8.0 metres north-west of the north-western kerb-line of Taylor Close to a point 5.0 metres south-east of the south-eastern kerb-line of Taylor Close	A
565	ai	Grosvenor Road, Brentford, north-west side, from the south-western kerb-line of Brook Road South to a point 5.0 metres south-west of that kerb-line	A
	a ii	Grosvenor Road, Brentford, north-west side, from a point 14.0 metres south-west of the south-western kerb-line of Brook Road South, south-westwards for a distance of 5.1 metres	GGGG

1 Item Number	2 Street Reference	3 Street	4 Prescribed Hours - see Schedule 3
	aiii	Grosvenor Road, Brentford, north-west side, from the south-western building line of No.22 Grosvenor Road to the south-western extremity of Grosvenor Road, including the turning circle	GGGG
	bi	Grosvenor Road, Brentford, south-east side, from the south-western kerb-line of Brook Road South to a point 4.5 metres south-west of that kerb-line	A
	bii	Grosvenor Road, Brentford, south-east side, from the boundary wall of Nos.23 and 24 Grosvenor Road to the south-western extremity of Grosvenor Road	GGGG
566	ai	Grosvenor Road, Chiswick, north side, from its westernmost junction with Harvard Road eastwards for a distance of 8 metres	A
	aii	Grosvenor Road, Chiswick, north side, from a point 1.5 metres east of the eastern building line of Nos. 7/8 Grosvenor Court, Grosvenor Road eastwards for a distance of 10.2 metres	HH
	aiii	Grosvenor Road, Chiswick, north side, from a point 3 metres east of the party wall of Nos. 33/35 Grosvenor Road eastwards for a distance of 25 metres	HH
	aiv	Grosvenor Road, Chiswick, north side, from a point 2.5 metres east of the party wall Nos. 25/27 Grosvenor Road eastwards for a distance of 14 metres	HH
	av	Grosvenor Road, Chiswick, north side, from a point 12 metres east of the party wall of Nos. 23/25 Grosvenor Road eastwards for a distance of 11 metres	HH
	avi	Grosvenor Road, Chiswick, north side, from a point 11 metres east of the party wall of Nos. 19/21 Grosvenor Road eastwards for a distance of 7 metres	HH
	avii	Grosvenor Road, Chiswick, north side, from a point 2.5 metres west of the party wall of Nos. 15/17 eastwards for a distance of 3.2 metres	HH
	aviii	Grosvenor Road, Chiswick, north side, from a point 6.2 metres west of the party wall of Nos. 13/15 Grosvenor Road eastwards for a distance of 8.6 metres	HH
	aix	Grosvenor Road, Chiswick, north side, from a point 8.7 metres east of the party wall of Nos. 13/15 Grosvenor Road eastwards for a distance of 12 metres	HH
	ax	Grosvenor Road, Chiswick, north side, from a point 5 metres west of its junction with Burlington Road to a point 7 metres east of its junction with Burlington Road	A
	axi	Grosvenor Road, Chiswick, north side, from a point 7 metres east of its junction with Burlington Road to a point 5 metres west of the party wall of Nos. 11 Grosvenor Road and 1-3 Kenilworth House	HH
	axii	Grosvenor Road, Chiswick, north side, from the party wall of No. 1-3 Kenilworth House and Grove House eastwards for a distance of 6 metres	HH
	axiii	Grosvenor Road, Chiswick, north side, from a point 4.6 metres east of the party wall of Grove House and No.9 Grosvenor Road eastwards for a distance of 14.5 metres	HH
	axiv	Grosvenor Road, Chiswick, north side, from a point 6.3 metres west of the party wall of Nos. 3/5 Grosvenor Road eastwards for a distance of 23.6 metres	HH

1 Item Number	2 Street Reference	3 Street	4 Prescribed Hours - see Schedule 3
	axv	Grosvenor Road, Chiswick, north side, from a point 5 metres west of its junction with Sutton Lane North-westwards for a distance of 4.5 metres	HH
	axvi	Grosvenor Road, Chiswick, north side, from its junction with Heathfield Gardens westwards for a distance of 8 metres	A
	bi	Grosvenor Road, Chiswick, south side, from its westernmost junction with Harvard Road eastwards for a distance of 6 metres	A
	bii	Grosvenor Road, Chiswick, south side, from a point 19.5 metres west of the party wall of Nos. 50/52 Grosvenor Road eastwards for a distance of 5 metres	HH
	biii	Grosvenor Road, Chiswick, south side, from the party wall of Nos. 46/48 Grosvenor Road eastwards for a distance of 15.7 metres	HH
	biv	Grosvenor Road, Chiswick, south side, from a point 14 metres east of the party wall of Nos. 42/44 Grosvenor Road eastwards for a distance of 17.5 metres	HH
	bv	Grosvenor Road, Chiswick, south side, from the party wall of Nos. 38/40 Grosvenor Road eastwards for a distance of 6 metres	HH
	bvi	Grosvenor Road, Chiswick, south side, from a point 6 metres east of the party wall of Nos. 30/32 Grosvenor Road eastwards for a distance of 8 metres	HH
	bvii	Grosvenor Road, Chiswick, south side, from a point 1 metre west of the party wall of Nos. 28/30 Grosvenor Road eastwards for a distance of 5.5 metres	HH
	bviii	Grosvenor Road, Chiswick, south side, from a point 1 metre west of the party wall of Nos. 24/26 Grosvenor Road eastwards for a distance of 8.5 metres	HH
	bix	Grosvenor Road, Chiswick, south side, from a point 6.2 metres west of its easternmost junction with Harvard Road to a point 10 metres east of its easternmost junction with Harvard Road	A
	bx	Grosvenor Road, Chiswick, south side, from a point 12 metres east of the eastern building line of No.41 Burlington Road to a point 5.5 metres west of its junction with Beaconsfield Close	HH
	bx i	Grosvenor Road, Chiswick, south side, from a point 5.5 metres west of its junction with Beaconsfield Close to a point 5.5 metres east of its junction with Beaconsfield Close	A
	bxii	Grosvenor Road, Chiswick, south side, from a point 5.5 metres east of its junction with Beaconsfield close eastwards for a distance of 7 metres	HH
	bxiii	Grosvenor Road, Chiswick, south side, from a point 4.5 metres west of the party wall of Nos. 14/16 Grosvenor Road to a point 5.5 metres east of the party wall of Nos. 14/16 Grosvenor Road	HH
	bxiv	Grosvenor Road, Chiswick, south side, from a point 4.6 metres west of the party wall of Nos. 10/12 Grosvenor Road to a point 14.5 metres east of the party wall of Nos. 10/12 Grosvenor Road	HH
	bxv	Grosvenor Road, Chiswick, south side, from a point 8 metres east of the party wall of Nos.4/6 Grosvenor Road to a point 20 metres west of its junction with Heathfield Gardens	HH

1 Item Number	2 Street Reference	3 Street	4 Prescribed Hours - see Schedule 3
	bxvi	Grosvenor Road, Chiswick, south side, from its junction with Heathfield Gardens westwards for a distance of 5 metres	A
567	ai	Grosvenor Road, Hounslow, north-west side, from the north-eastern kerb-line of Wellington Road North to a point 8.5 metres north-east of that kerb-line	A
	a ii	Grosvenor Road, Hounslow, north-west side, from a point opposite a point 2.2 metres south-west of the south-western building line of No.1 Grosvenor Road to a point 4.8 metres north-east of the south-western building line of No.1 Grosvenor Road	A
	a iii	Grosvenor Road, Hounslow, north-west side, from a point 1.0 metres south-west of the north-eastern building line of No.16 Grosvenor Road to a point 1.1 metres north-east of the south-western building line of No.18 Grosvenor Road	FF
	a iv	Grosvenor Road, Hounslow, north-west side, from the south-western kerb-line of Trafford Road to a point opposite the north-eastern building line of No.29 Grosvenor Road	A
	bi	Grosvenor Road, Hounslow, south-east side, from the south-western kerb-line of Trafford Road to a point 4.0 metres south-west of that kerb-line	A
	b ii	Grosvenor Road, Hounslow, south-east side, from a point 5.0 metres north-east of the boundary wall of Nos.25 and 27 Grosvenor Road to a point opposite the north-eastern building line of No.32 Grosvenor Road	FF
	b iii	Grosvenor Road, Hounslow, south-east side, from a point 8.4 metres south-west of the south-western building line of No.1 Grosvenor Road to a point 1.6 metres north-east of the south-western building line of No.1 Grosvenor Road	A
	b iv	Grosvenor Road, Hounslow, south-east side, from the north-eastern kerb-line of Wellington Road North to a point 9.0 metres north-east of that kerb-line	A
568	ai	Grove Crescent, Feltham, both sides, from the north-western kerb-line of Swan Road to a point 11.0 metres north-west of that kerb-line	A
	a ii	Grove Crescent, Feltham, both sides, from the south-western kerb-line of Cross Road to a point 5.0 metres south-west of that kerb-line	A
	bi	Grove Crescent, Feltham, north-west side, from a point 5.0 metres south-west of the south-western kerb-line of The Cygnets to a point 12.0 metres north-east of the north-eastern kerb-line of The Cygnets	A
	b ii	Grove Crescent, Feltham, north-east side, From a point 30.8 metres north-west of the north-western flank wall of no.68 Grove Crescent to a point 2.2 metres north-east of the party wall of no.44 and no.46 Grove Crescent	A
	ci	Grove Crescent, Feltham, south-east side, from a point 8.4 metres south-west of the common boundary of Nos. 41 and 43 Grove Crescent south-westward for a distance of 22.4 metres	A
569	ai	Groveley Road, Feltham, north-west side, from the southern kerb-line of Hamilton Road to a point 6.1 metres north-east of the boundary wall of Nos. 1/2 Hamilton Parade, Groveley Road	A
570	ai	Grove Park Bridge, Chiswick, both sides, from its junction with Grove Park Road to its junction with Sutton Court Road	A

1 Item Number	2 Street Reference	3 Street	4 Prescribed Hours - see Schedule 3
	bi	Grove Park Bridge, Chiswick, the island at the junction with Grove Park Gardens, for its entire length.	A
571	ai	Grove Park Gardens, Chiswick, both sides, from its junction with Grove Park Terrace south-eastwards for a distance of 6 metres	A
	bi	Grove Park Gardens, Chiswick, north-east side, from a point 25.5 metres south-east of its junction with Grove Park Terrace south-eastwards for a distance of 5 metres	YY
	bii	Grove Park Gardens, Chiswick, north-east side, from a point 35.5 metres south-east of its junction with Grove Park Terrace to a point 4 metres north-west of the boundary of Nos. 49/51 Grove Park Gardens	YY
	biii	Grove Park Gardens, Chiswick, north-east side, from a point 4 metres north-west of the boundary of Nos. 49/51 Grove Park Gardens to a point 5 metres south-east of the boundary of Nos. 47/49 Grove Park Gardens	YY
	biv	Grove Park Gardens, Chiswick, north-east side, from a point 6.5 metres north-west of its junction with Ranelagh Gardens to a point 6.5 metres south-east of its junction with Ranelagh Gardens	A
	bv	Grove Park Gardens, Chiswick, north-east side, from a point 4 metres south-east of the boundary of Nos. 41/43 Grove Park Gardens to a point 3.5 metres north-west of the boundary of Nos. 37/39 Grove Park Gardens	YY
	bvi	Grove Park Gardens, Chiswick, north-east side, from a point 8.5 metres south-east of the boundary of Nos. 37/39 Grove Park Gardens to a point 6 metres south-east of the boundary of Nos. 33/35 Grove Park Gardens	YY
	bvii	Grove Park Gardens, Chiswick, north-east side, from a point 4.5 metres north-west of the boundary of Nos. 25/27 Grove Park Gardens to a point 3 metres north-west of the boundary of Nos. 21/23 Grove Park Gardens	YY
	bviii	Grove Park Gardens, Chiswick, north-east side, from a point 3.5 metres south-east of the boundary of Nos. 21/23 Grove Park Gardens south-eastwards for a distance of 9.5 metres	YY
	bix	Grove Park Gardens, Chiswick, north-east side, from a point 13.5 metres north-west of the boundary of Nos. 15/17 Grove Park Gardens south-eastwards for a distance of 6 metres	YY
	bx	Grove Park Gardens, Chiswick, north-east side, from a point 4.5 metres south-east of the boundary of Nos. 15/17 Grove Park Gardens to a point 0.4 metres south-east of the party wall of Nos. 9 and 11 Grove Park	YY
	bxii	Grove Park Gardens, Chiswick, north-east side, from a point 4.4 metres south-east of the party wall of Nos. 9 and 11 Grove Park Gardens to a point 11 metres north-west of the boundary of Nos. 7/9 Grove Park Gardens	YY
	bxii	Grove Park Gardens, Chiswick, north-east side, from a point 4.5 metres south-east of the boundary of Nos. 7/9 Grove Park Gardens to a point 15.5 metres north-west of the boundary of Nos. 3/5 Grove Park Gardens	YY
	bxiii	Grove Park Gardens, Chiswick, north-east side, from a point 1.5 metres north-west of the boundary of Nos. 3/5 Grove Park Gardens south-eastwards for a distance of 4.5 metres	YY

1 Item Number	2 Street Reference	3 Street	4 Prescribed Hours - see Schedule 3
	bxiv	Grove Park Gardens, Chiswick, north-east side, from a point 1.6 metres south-east of the common boundary of Nos. 29/31 Grove Park Gardens to a point 2 metres north-west of the common boundary of Nos. 27/29 Grove Park Gardens	YY
	ci	Grove Park Gardens, Chiswick, south-west side, from a point 9.5 metres north-west of the common boundary of Nos. 54/56 Grove Park Gardens north-westwards for a distance of 5 metres	YY
	cii	Grove Park Gardens, Chiswick, south-west side, from the boundary of Nos. 52/54 Grove Park Gardens to a point 2 metres north-west of the boundary of Nos. 50/52 Grove Park Gardens	YY
	ciii	Grove Park Gardens, Chiswick, south-west side, from a point 3.5 metres south-east of the boundary of Nos. 50/52 Grove Park Gardens to a point 7 metres north-west of the boundary of Nos. 46/48 Grove Park Gardens	YY
	civ	Grove Park Gardens, Chiswick, south-west side, from a point 4 metres south-east of the boundary of Nos. 46/48 Grove Park Gardens to a point 3 metres north-west of the boundary of Nos. 42/44 Grove Park Gardens	YY
	cv	Grove Park Gardens, Chiswick, south-west side, from a point 3 metres south-east of the boundary of Nos. 42/44 Grove Park Gardens to a point 6.5 metres north-west of the boundary of Nos. 38/40 Grove Park Gardens	YY
	cvi	Grove Park Gardens, Chiswick, south-west side, from a point 3.5 metres south-east of the boundary of Nos. 38/40 Grove Park Gardens to a point 4.5 metres north-west of the boundary of Nos. 34/36 Grove Park Gardens	YY
	cvi	Grove Park Gardens, Chiswick, south-west side, from a point 3 metres south-east of the boundary of Nos. 34/36 Grove Park Gardens to a point 3 metres north-west of the boundary of Nos. 30/32 Grove Park Gardens	YY
	cvi	Grove Park Gardens, Chiswick, south-west side, from a point 3.5 metres south-east of the boundary of Nos. 30/32 Grove Park Gardens to a point 3 metres north-west of the boundary of Nos. 22/24 Grove Park Gardens	YY
	cix	Grove Park Gardens, Chiswick, south-west side, from a point 1.5 metres south-east of the boundary of Nos. 22/24 Grove Park Gardens south-eastwards for a distance of 10.8 metres	YY
	cx	Grove Park Gardens, Chiswick, south-west side, from a point 7 metres south-east of the boundary of Nos. 16a/18 Grove Park Gardens to a point 11 metres north-west of the boundary of Nos. 14/16 Grove Park Gardens	YY
	cx	Grove Park Gardens, Chiswick, south-west side, from a point 5.5 metres south-east of the boundary of Nos. 14/16 Grove Park Gardens to a point 6 metres north-west of the boundary of Nos. 10/12 Grove Park Gardens	YY
	cxii	Grove Park Gardens, Chiswick, south-west side, from the boundary of Nos. 10/12 Grove Park Gardens to a point 9.5 metres south-east of the boundary of Nos. 8/10 Grove Park Gardens	YY

1 Item Number	2 Street Reference	3 Street	4 Prescribed Hours - see Schedule 3
	cxiii	Grove Park Gardens, Chiswick, south-west side, from a point 9 metres south-east of the boundary of Nos. 4/6 Grove Park Gardens to a point 6.5 metres south-east of the boundary of No.2a Grove Park Gardens and No.17 Grove Park Road	YY
	cxiv	Grove Park Gardens, Chiswick, south-west side, from a point 7.5 metres south-east of the south-eastern building line of No.3 Grove Park Gardens to its junction with Grove Park Road	A
572	ai	Grove Park Road, Chiswick, north-east side, from its junction with Thames Road to a point 3 metres north-west of the south-eastern building line of No.109 Grove Park Road	A
	a ii	Grove Park Road, Chiswick, north-east side, from a point 2 metres south-east of the boundary of Nos. 101/103 Grove Park Road to a point 5 metres south-east of the south-eastern kerb-line of Riverview Road	A
	a iii	Grove Park Road, Chiswick, north-east side, from the boundary of Nos. 79/81 Grove Park Road to a point 9 metres south-east of the south-eastern kerb-line of Grove Park Terrace	A
	a iv	Grove Park Road, Chiswick, north-east side, from a point 5 metres north-west of the boundary of Nos. 69/71 Grove Park Road to the boundary of Nos. 67/69 Grove Park Road	YY
	av	Grove Park Road, Chiswick, north-east side, from a point 5 metres north-west of the boundary of Nos. 63/65 Grove Park Road to a point 5 metres south-east of the boundary of Nos. 67/69 Grove Park Road	YY
	avi	Grove Park Road, Chiswick, north-east side, from the boundary of Nos. 63/65 Grove Park Road to a point 10 metres north-west of the boundary of Nos. 55/57 Grove Park Road	A
	avii	Grove Park Road, Chiswick, north-east side, from a point 5 metres south-east of the boundary of Nos. 55/57 Grove Park Road to a point 1 metres south-east of the boundary of Nos. 53/55 Grove Park Road	YY
	aviii	Grove Park Road, Chiswick, north-east side, from a point 6 metres south-east of the boundary of Nos. 53/55 Grove Park Road to a point 5 metres north-west of the boundary of Nos. 49/51 Grove Park Road	YY
	a ix	Grove Park Road, Chiswick, north-east side, from a point 5 metres south-east of the boundary of Nos. 49/51 Grove Park Road to a point 5 metres north-west of the boundary of Nos. 45/47 Grove Park Road	YY
	ax	Grove Park Road, Chiswick, north-east side, from a point 5 metres south-east of the boundary of Nos. 45/47 Grove Park Road to a point 1 metres south-east of the boundary of Nos. 43/45 Grove Park Road	YY
	axi	Grove Park Road, Chiswick, north-east side, from a point 9 metres south-east of the boundary of Nos. 43/45 Grove Park Road to a point 6 metres north-west of the boundary of Nos. 37/39 Grove Park Road	YY
	axii	Grove Park Road, Chiswick, north-east side, from a point 4 metres south-east of the boundary of Nos. 37/39 Grove Park Road to a point 7 metres north-west of the boundary of Nos. 33/35 Grove Park Road	YY

1 Item Number	2 Street Reference	3 Street	4 Prescribed Hours - see Schedule 3
	axiii	Grove Park Road, Chiswick, north-east side, from a point 6 metres south-east of the boundary of Nos. 33/35 Grove Park Road to a point 7 metres north-west of the boundary of Nos. 29/31 Grove Park Road	YY
	axiv	Grove Park Road, Chiswick, north-east side, from the north kerb-line of Grove Park Road to a point 3 metres south-east of the boundary of Nos. 29/31 Grove Park Road	A
	bi	Grove Park Road, Chiswick, south-west side, from the north-west kerb-line of Thames Road to a point 5 metres north-west of the south-eastern building line of number 109 Grove Park Road	A
	bii	Grove Park Road, Chiswick, south-west side, from the south-eastern building line of No.109 Thames Road to a point 1 metres south-east of the extended boundary of Nos. 99/101 Thames Road	YY
	biii	Grove Park Road, Chiswick, south-west side, from a point opposite the boundary of Nos. 99/101 Grove Park Road to a point 5 metres north-west of the boundary of Nos. 76/76 Grove Park Road	A
	biv	Grove Park Road, Chiswick, south-west side, from a point 5 metres north-west of the boundary of Nos. 76/76 Grove Park Road to a point the boundary of Nos. 74/76 Grove Park Road	YY
	bv	Grove Park Road, Chiswick, south-west side, from a point 3 metres south-east of the boundary of Nos. 72/74 Grove Park Road to a point 3 metres south-east of the boundary of Nos. 70/72 Grove Park Road	YY
	bvi	Grove Park Road, Chiswick, south-west side, from a point 12 metres south-east of the boundary of Nos. 72/74 Grove Park Road to a point 6 metres south-east of the south-eastern kerb-line of Grove Park Terrace	A
	bvii	Grove Park Road, Chiswick, south-west side, from a point opposite the boundary of Nos. 69/71 Grove Park Road to a point 0 metres both of its junction with Hartington Road	A
	bviii	Grove Park Road, Chiswick, south-west side, from its junction with Hartington Road to a point 5 metres north-west of the boundary of Nos. 55/57 Grove Park Road	A
	bix	Grove Park Road, Chiswick, south-west side, from a point 5 metres south-east of the boundary of Nos. 55/57 Grove Park Road to a point 3 metres south-east of the boundary of Nos. 53/55 Grove Park Road	YY
	bx	Grove Park Road, Chiswick, south-west side, from a point 2 metres south-east of the boundary of Nos. 45/47 Grove Park Road to a point 1 metres north-west of the boundary of Nos. 43/45 Grove Park Road	YY
	bx i	Grove Park Road, Chiswick, south-west side, from its junction with the east to west arm Grove Park Road to a point 4 metres north-west of the boundary of Nos. 29/31 Grove Park Road	A
	ci	Grove Park Road, Chiswick, north side, from its junction with Hartington Road for a distance of 12 metres in an easterly direction	A

1 Item Number	2 Street Reference	3 Street	4 Prescribed Hours - see Schedule 3
	cii	Grove Park Road, Chiswick, north side, from a point 12 metres east of the north-eastern kerb-line of Hartington Road to a point 1 metres east of the boundary of Nos. 60/62 Grove Park Road	YY
	ciii	Grove Park Road, Chiswick, north side, from a point 1 metres east of the boundary of Nos. 60/62 Grove Park Road to a point 18 metres west of the boundary of Nos. 25/27 Grove Park Road	A
	civ	Grove Park Road, Chiswick, north side, from a point 18 metres west of the boundary of Nos. 25/27 Grove Park Road to a point 7 metres west of the boundary of Nos. 17/19 Grove Park Road	YY
	cv	Grove Park Road, Chiswick, north side, from a point 6.5 metres east of the western kerb-line of Kinnaird Avenue to a point 1.8 metres northeast of the boundary of Nos.9/11 Grove Park Road	A
	di	Grove Park Road, Chiswick, south side, from its junction with Hartington Road for a distance of 12 metres in an easterly direction	A
	dii	Grove Park Road, Chiswick, south side, from a point 5 metres west of the boundary of Nos. 60/62 Grove Park Road for a distance of 12 metres in a westerly direction	YY
	diii	Grove Park Road, Chiswick, south side, from a point 4 metres east of the boundary of Nos. 60/62 Grove Park Road to the boundary of Nos. 60/62 Grove Park Road	YY
	div	Grove Park Road, Chiswick, south side, from the boundary of Nos. 34/36 Grove Park Road to a point 3 metres west of the boundary of Nos. 32/34 Grove Park Road	YY
	dv	Grove Park Road, Chiswick, south side, from a point 5 metres east of the boundary of Nos. 32/34 Grove Park Road to a point 5 metres west of the boundary of Nos. 28/30 Bolton Road	YY
	dvi	Grove Park Road, Chiswick, south side, from a point 5 metres east of the boundary of Nos. 28/30 Bolton Road to a point 5 metres west of the boundary of Nos. 24/26 Grove Park Road	YY
	dvii	Grove Park Road, Chiswick, south side, from a point 3 metres east of the boundary of Nos. 24/26 Grove Park Road to a point 4 metres west of the boundary of Nos. 20/22 Grove Park Road	YY
	dviii	Grove Park Road, Chiswick, south side, from a point 9 metres west of the western kerb-line of Kinnaird Avenue to the boundary of Nos. 14/16 Grove Park Gardens	A
	dix	Grove Park Road, Chiswick, south side, from a point 21 metres east of the boundary of Nos.10/12 Grove Park Road to a point 13 metres south-west of the south-western kerb-line of Station Approach Road	A
	dx	Grove Park Road, Chiswick, south side, from the south-west kerb-line of Station Approach Road for a distance of 3 metres in a south-westerly direction	A
	ei	Grove Park Road, Chiswick, north-west and north-east side, from a point 15.3 metres north-east of the boundary of Nos.3/5 Grove Park Road to the junction with Station Approach Road	A

1 Item Number	2 Street Reference	3 Street	4 Prescribed Hours - see Schedule 3
573	ai	Grove Park Terrace, Chiswick, south-east side, from its junction with Grove Park Road for a distance of 7 metres in a north-easterly direction	A
	aii	Grove Park Terrace, Chiswick, south-east side, from the boundary of Nos. 2/4 Grove Park Terrace to the boundary of Nos. 6/8 Grove Park Terrace	YY
	aiii	Grove Park Terrace, Chiswick, south-east side, from a point 1 metres north-east of the boundary of Nos. 12/14 Grove Park Terrace to a point 1.5 metres north-east of the boundary of Nos. 7/9 Grove Park Terrace	YY
	aiv	Grove Park Terrace, Chiswick, south-east side, from a point 6 metres north-east of the boundary of Nos. 7/9 Grove Park Terrace to a point 3 metres south-west of the boundary of Nos. 11/13 Grove Park Terrace	YY
	av	Grove Park Terrace, Chiswick, south-east side, from a point 3.5 metres north-east of the boundary of Nos. 11/13 Grove Park Terrace to a point 11 metres south-west of the south-western kerb-line of Grove Park Terrace	YY
	avi	Grove Park Terrace, Chiswick, south-east side, from a point 6.5 metres south-west of the junction with Grove Park Terrace to a point 6 metres north-east of the junction with Grove Park Terrace	A
	avii	Grove Park Terrace, Chiswick, south-east side, from a point 8 metres north-east of the boundary of Nos. 19/21 Grove Park Terrace to a point 20 metres south-west of the south-western kerb-line of St Thomas Road	A
	aviii	Grove Park Terrace, Chiswick, south-east side, From the south-western flank wall of No. 27 Grove Park Terrace To a point 8 metres south-west of the south-western kerb-line of St Thomas Road	A
	aix	Grove Park Terrace, Chiswick, south-east side, From a point 5 metres north-east of the party wall of Nos. 27 and 29 Grove Park Terrace to the south-western flank wall of No. 27 Grove Park Terrace	YY
	ax	Grove Park Terrace, Chiswick, south-east side, From a point 1.5 metres north-east of the common boundary of No. 2 Nightingale Close and No. 33 Grove Park Terrace to a point 4.5 metres south-west of the party wall of Nos. 31 and 33 Grove Park Terrace	YY
	axi	Grove Park Terrace, Chiswick, south-east side, From a point 6 metres north-east of the north-eastern kerb-line of Nightingale Close to a point 6 metres south-west of the south-western kerb-line of Nightingale Close	A
	axii	Grove Park Terrace, Chiswick, south-east side, From a point 7 metres north-east of the north-eastern kerb-line of Florence Gardens to a point 7 metres south-west of the south-western kerb-line of Florence Gardens	A
	axiii	Grove Park Terrace, Chiswick, south-east side, From a point 8 metres south-west of the south-western kerb-line of Fauconberg Road south-westwards for a distance of 6.5 metres	YY
	axiv	Grove Park Terrace, Chiswick, south-east side, From the south-western kerb-line of Fauconberg Road south-westwards for a distance of 8 metres	A

1 Item Number	2 Street Reference	3 Street	4 Prescribed Hours - see Schedule 3
	bi	Grove Park Terrace, Chiswick, north-west side, From the south-western kerb-line of Fauconberg Road south-westwards for a distance of 7 metres	A
	bii	Grove Park Terrace, Chiswick, north-west side, From a point 6 metres north-east of the north-eastern kerb-line of Burnaby Crescent to a point 6 metres south-west of the south-western kerb-line of Burnaby Crescent	A
	biii	Grove Park Terrace, Chiswick, north-west side, From a point 6 metres north-east of the north-eastern kerb-line of Burnaby Gardens to a point 6 metres south-west of the south-western kerb-line of Burnaby Gardens	A
	biv	Grove Park Terrace, Chiswick, north-west side, From a point 6 metres north-east of the north-eastern kerb-line of St Marys Grove to a point 6 metres south-west of the south-western kerb-line of St Marys Grove	A
	bv	Grove Park Terrace, Chiswick, north-west side, From a point 1.5 metres north-east of the common boundary of No. 83 St Marys Grove and No. 78 Grove Park Terrace To a point 1.5 metres south-west of the common boundary of Nos. 70 and 70a Grove Park Terrace	YY
	bvi	Grove Park Terrace, Chiswick, north-west side, From a point 4 metres north-east of the north-eastern flank wall of No. 70 Grove Park Terrace to a point 1.5 metres south-west of that wall	YY
	bvii	Grove Park Terrace, Chiswick, north-west side, From a point 4 metres north-east of the common boundary of Nos. 66 and 68 Grove Park Terrace to a point 5 metres north-east of the common boundary of Nos. 64 and 66 Grove Park Terrace	YY
	bviii	Grove Park Terrace, Chiswick, north-west side, from a point 4 metres north-east of the boundary of Nos. 56/58 Grove Park Terrace to a point 5 metres north-east of the common boundary of Nos. 64 and 66 Grove Park Terrace	A
	bix	Grove Park Terrace, Chiswick, north-west side, from a point 1 metre south-west of the south-western kerb-line of Grove Park Gardens to a point 1 metre north-east of the north-eastern kerb-line of Grove Park Gardens	A
	bx	Grove Park Terrace, Chiswick, north-west side, from a point 3.5 metres north-east of the boundary of Nos. 16/18 Grove Park Road to a point 1 metres south-west of the boundary of Nos. 24/26 Grove Park Road	YY
	bx i	Grove Park Terrace, Chiswick, north-west side, from a point 2 metres south-west of the boundary of Nos. 10/12 Grove Park Terrace for a distance of 7 metres in a north-easterly direction	YY
	bxii	Grove Park Terrace, Chiswick, north-west side, from a point 26.5 metres north-east of its junction with Grove Park Road to a point 1 metres south-west of the boundary of Nos. 2/4 Grove Park Terrace	YY
	bxiii	Grove Park Terrace, Chiswick, north-west side, from its junction with Grove Park Road for a distance of 7.5 metres in a north-easterly direction	A
574	ai	Grove Road, Brentford, north side, from the junction with Windmill Road eastwards for a distance of 14 metres	A

1 Item Number	2 Street Reference	3 Street	4 Prescribed Hours - see Schedule 3
	aii	Grove Road, Brentford, north side, from a point 11.5 metres west of the common boundary of Nos. 1 and 3 Grove Road eastwards for a distance of 5.5 metres	OOO
	aiii	Grove Road, Brentford, north side, from the eastern building line of No. 11 Grove Road to the junction with Enfield Road	A
	bi	Grove Road, Brentford, south side, from the junction with Windmill Road to the junction with Enfield Road	A
575	ai	Grove Road, Hounslow, north-west side, from the junction with Inverness Road to a point 5 metres east of the western building line of Nos. 127 & 135 Benson Close	A
	aii	Grove Road, Hounslow, north-west side, from the common boundary of Nos. 208 & 210 Grove Road to the western building line of No. 131 Grove Road	A
	aiii	Grove Road, Hounslow, north-west side, from a point 1 metre west of the common boundary of Nos. 123 & 125 Grove Road to a point 4.5 metres east of the western building line of No. 22 Cromwell Street	A
	aiv	Grove Road, Hounslow, north-west side, from a point 1.5 metres west of the party wall of Nos. 115 & 117 Grove Road to a point 4 metres east of the party wall of Nos. 115 & 117 Grove Road	CC
	av	Grove Road, Hounslow, north-west side, from a point 0.5 metres west of the common boundary of Nos. 81 & 83 Grove Road to the western building line of No. 75 Grove Road	A
	avi	Grove Road, Hounslow, north-west side, from the south-western building line of No. 75 Grove Road eastwards to the common boundary of Nos. 90 & 92 Grove Road	CC
	avii	Grove Road, Hounslow, north-west side, from a point 9.5 metres east of the common boundary of Nos. 90 & 92 Grove Road to a point 10.5 metres west of the eastern wall of No. 60 Grove Road, including so much of the entry ramp into the Treaty Centre car park as is public highway	A
	bi	Grove Road, Hounslow, south-east side, from the junction with Hanworth Road to a point 3.5 metres east of the common boundary of Nos. 76 & 78 Grove	A
	bii	Grove Road, Hounslow, south-east side, from a point 3.5 metres north-east of the common boundary of Nos. 76 & 78 Grove Road to the western flank wall of No. 88 Grove Road	CC
	biii	Grove Road, Hounslow, south-east side, from the western flank wall of No. 88 Grove Road to a point 4 metres east of the western building line of No. 102 Grove Road	A
	biv	Grove Road, Hounslow, south-east side, from a point 4 metres east of the western building line of No. 102 Grove Road to the common boundary of Nos. 106 & 108 Grove Road	CC

1 Item Number	2 Street Reference	3 Street	4 Prescribed Hours - see Schedule 3
	bv	Grove Road, Hounslow, south-east side, from the common boundary of Nos. 110 & 112 Grove Road to a point 1 metre west of the common boundary of Nos. 114 & 116 Grove Road	A
	bvi	Grove Road, Hounslow, south-east side, from a point 1 metre east of the western building line of No. 122 Grove Road to a point 3 metres east of the common boundary of Nos. 124 & 126 Grove Road	CC
	bvii	Grove Road, Hounslow, south-east side, from a point 1 metre west of the western building line of No. 122 Grove Road to a point 3 metres east of the common boundary of Nos. 136 & 138 Grove Road	CC
	bviii	Grove Road, Hounslow, south-east side, from a point 5 metres west of the common boundary of Nos. 136 & 138 Grove Road to a point 4 metres east of the common boundary of Nos. 140 & 142 Grove Road	CC
	bix	Grove Road, Hounslow, south-east side, from a point 4 metres west of the common boundary of Nos. 140 & 142 Grove Road to a point 3.5 metres west of the common boundary of Nos. 142 & 144 Grove Road	CC
	bx	Grove Road, Hounslow, south-east side, from a point 1.5 metres west of the common boundary of Nos. 144 & 146 Grove Road to a point 1.5 metres west of the western building line of No. 148 Grove Road	CC
	bx i	Grove Road, Hounslow, south-east side, from a point 3 metres west of the common boundary of Nos. 148 & 150 Grove Road to a point 3 metres east of the common boundary of Nos. 123 & 125 Grove Road	CC
	bxii	Grove Road, Hounslow, south-east side, from a point 2 metres west of the eastern building line of No. 131 Grove Road to a point 3.5 metres east of the common boundary of Nos. 135 & 137 Grove Road	A
	bxiii	Grove Road, Hounslow, south-east side, from a point 2 metres north-east of the common boundary of 'Ashlea' and 'Kimberley', Grove Road to a point 3.5 metres north-east of the common boundary of Nos. 135 & 137 Grove Road	CC
	bxiv	Grove Road, Hounslow, south-east side, from a point 5.5 metres west of the common boundary of 'Ashlea' & 'Kimberley', Grove Road to a point 2.5 metres east of the common boundary of Nos. 154 & 156 Grove Road	CC
	bxv	Grove Road, Hounslow, south-east side, from a point 0.5 metres west of the western building line of Nos. 160 & 162 Grove Road to a point 2 metres east of the common boundary of Nos. 168 & 170 Grove Road	CC
	bxvi	Grove Road, Hounslow, south-east side, from a point 3 metres west of the common boundary of Nos. 168 & 170 Grove Road to a point 1.5 metres west of the common boundary of Nos. 170 & 172 Grove Road	Cc

1 Item Number	2 Street Reference	3 Street	4 Prescribed Hours - see Schedule 3
	bxvii	Grove Road, Hounslow, south-east side, from a point 2.5 metres west of the common boundary of Nos. 172 & 174 Grove Road to a point 3 metres east of the common boundary of Nos. 176 & 198 Grove Road	CC
	bxviii	Grove Road, Hounslow, south-east side, from a point 1.5 metres east of the common boundary of Nos. 208 & 210 Grove Road to a point 2 metres west of the common boundary of Nos. 176 & 198 Grove Road	CC
	bxix	Grove Road, Hounslow, south-east side, from a point 1.5 metres east of the common boundary of Nos. 208 & 210 Grove Road to the junction with Inverness Road	A
576	ai	Grove Road, Isleworth, north-west side, from the north-eastern kerb line of The Grove to a point 17.5 metres north-east of that kerb line	A
	aaii	Grove Road, Isleworth, north-west side, from a point 1.9 metres north-east of the common boundary of No. 48 The Grove and No. 24 Grove Road to a point 5 metres north-east of the common boundary of Nos. 18 and 20 Grove Road	PP
	aaiii	Grove Road, Isleworth, north-west side, from a point 7.8 metres north-east of the party wall of Nos. 16 and 18 Grove Road to a point 4.5 metres north-east of the common boundary of Nos. 14 and 16 Grove Road	PP
	aiv	Grove Road, Isleworth, north-west side, from a point 5 metres south-west of the common boundary of Nos. 10 and 12 Grove Road to a point 1.2 metres north-east of that common boundary	PP
	av	Grove Road, Isleworth, north-west side, from a point 5.7 metres north-east of the common boundary of Nos. 10 and 12 Grove Road to a point 11.4 metres north-east of that common boundary	PP
	avi	Grove Road, Isleworth, north-west side, from a point 17.1 metres north-east of the common boundary of Nos. 10 and 12 Grove Road to a point 4.8 metres north-east of the common boundary of Nos. 8 and 10 Grove Road	PP
	avii	Grove Road, Isleworth, north-west side, from a point 10.8 metres north-east of the common boundary of Nos. 4 and 6 Grove Road to a point 5.2 metres north-east of the common boundary of Nos. 2 and 2a Grove	PP
	aviii	Grove Road, Isleworth, north-west side, from a point 10.2 metres north-east of the common boundary of Nos. 2 and 2a Grove Road to a point 6 metres north-east of the common boundary of Nos. 2a and 2b Grove Road	PP
	aix	Grove Road, Isleworth, north-west side, from a point 7.4 metres south-west of the south-western kerb-line of College Road north-eastwards to that kerb line	A
	bi	Grove Road, Isleworth, south-east side, from a point 2 metres south-west of the common boundary of No. 1 Grove Road and No. 20 College Road to a point 10.7 metres north-east of that common boundary	PP
	bii	Grove Road, Isleworth, south-east side, from a point 5.4 metres south-west of the common boundary of No. 30 Avenue Road and No. 1 Grove Road to a point 8.2 metres north-east of that common boundary	PP

1 Item Number	2 Street Reference	3 Street	4 Prescribed Hours - see Schedule 3
	biii	Grove Road, Isleworth, south-east side, from a point 6.0 metres north-east of the north-eastern kerb-line of Avenue Road to a point 6.0 metres south-west of the south-western kerb-line of Avenue Road	A
	biv	Grove Road, Isleworth, south-east side, from a point 6 metres south-west of the common boundary of No. 3 Grove Road and No. 25 Avenue Road to a point 7 metres north-east of that common boundary	PP
	bv	Grove Road, Isleworth, south-east side, from a point 4 metres south-west of the common boundary of Nos. 5 and 7 Grove Road to a point 1.2 metres north-east Of that boundary	PP
	bvi	Grove Road, Isleworth, south-east side, from a point 3.6 metres south-west of the common boundary of Nos. 7 and g Grove Road to a point 1.5 metres north-east of that common boundary	PP
	bvii	Grove Road, Isleworth, south-east side, from a point 5.8 metres north-east of the common boundary of No. 50 The Grove and No. 1 Grove Road north-eastwards for a distance of 5.3 metres	PP
	bviii	Grove Road, Isleworth, south-east side, from a point 5.2 metres south-west of the common boundary of No. 50 The Grove and No. 11 Grove Road to a point 1.3 metres north-east of that common boundary	PP
	bix	Grove Road, Isleworth, south-east side, from the north-eastern kerb-line of The Grove to a point 13 metres north-east of that kerb line	A
	ci	Grove Road, Isleworth, south-west side, from a point 6 metres north-west of the western kerb line of College Road south-eastwards to that kerb-line	A
577	ai	Grovestile Way, Feltham, both sides, between the south-eastern kerb-line of Staines Road and a point 14.0 metres north-west of the north-western building line of No. 22 Grovestile Way	A
	aai	Grovestile Way, Feltham, both sides, between the south-western kerb-line of the north-west to south-east arm of Grovestile Way and a point 18.5 metres north-east of the boundary wall of Nos. 14/16 Grovestile Way	A
	bi	Grovestile Way, Feltham, north-east side, From a point opposite the party wall of Nos. 30 and 32 Grovestile Way north-westwards to a point 3.0 metres north-west of a point opposite the party wall of Nos. 22 and 24 Grovestile Way.	A
	bii	Grovestile Way, Feltham, north-east side, the service road fronting No. 7 to 41 Grovestile Way, from a point 5.0 metres north-west of the boundary wall of Nos. 43/45 Grovestile Way to a point 10.0 metres north-east of the north-western kerb-line of Beech Road	A
	ci	Grovestile Way (The Service Road Fronting Nos. 7 To 41 Grovestile Way), Feltham, south-east and south-west side, From the north-eastern kerb-line of Grovestile Way to a point opposite the common boundary of Nos. 11 and 13 Grovestile Way.	A
	ci	Grovestile Way, Feltham, south-east side, from the north-eastern kerb-line of Kilross Road to a point 9.0 metres north-east of that kerb-line	A

1 Item Number	2 Street Reference	3 Street	4 Prescribed Hours - see Schedule 3
	di	Grovestile Way (The Service Road Fronting Nos. 7 To 41 Grovestile Way), Feltham, north-west side, From the north-eastern kerb-line of Grovestile Way north-eastwards for a distance of 7.0 metres.	A
	ei	Grovestile Way, Feltham, north-east and south-west side, the service road fronting No. 7 to 41 Grovestile Way, from a point 10.0 metres north-west of the north-western kerb-line of Beech Road to a point opposite the north-western building line of No. 32 Grovestile Way	A
	fi	Grovestile Way, Feltham, south-west side, From a point 5.0 metres south-east of the south-eastern kerb-line of Sherborne Road north-westwards to a point 5.0 metres north-west of the north-western kerb-line of Sherborne Road.	A
	fii	Grovestile Way, Feltham, south-west side, from a point 13.0 metres south-east of the south-eastern kerb-line of Cedar Road to a point 12.0 metres north-west of the north-western kerb-line of Cedar Road	A
578	ai	Guernsey Close, Hounslow, both sides, From the north-eastern kerb-line of Sutton Road north-eastwards for a distance of 7.0 metres.	A
	a ii	Guernsey Close (North-west/south-east Arm), Hounslow, both sides, From the south-eastern kerb-line of the north-east/south-western arm of Guernsey Close eastwards to a point 1.0 metres west of the north-west facing wall of No. 39/40 Guernsey Close.	A
	bi	Guernsey Close (North-east/south-west Arm), Hounslow, south-east side, From a point 4.0 metres north of a point opposite the south-west facing wall of No. 5/6 Guernsey Close north-eastwards to a point opposite the north-east facing wall of No. 11/12 Guernsey Close.	A
579	ai	Guildford Avenue, Feltham, south-east side, from its junction with Rochester Avenue to the south-western building line of No. 83A Guildford Avenue	A
	a ii	Guildford Avenue, Feltham, south-east side, from the boundary wall of Nos. 51/53 Guildford Avenue to a point 4.0 metres south-east of the boundary wall of Nos. 47/49 Guildford Avenue	A
	bi	Guildford Avenue, Feltham, north-east side, from a point 7.7 metres north-west of the north-western kerb-line of Guildford Avenue to a point 7.5 metres south-east of the south-eastern kerb-line of Guildford Avenue	A
	b ii	Guildford Avenue, Feltham, north-east side, from the north-western kerb-line of Granville Avenue to a point 11.2 metres north-west of that kerb-line	A
	ci	Guildford Avenue, Feltham, south-west side, from a point 9.0 metres north-west of the north-western kerb-line of Southcote Avenue to a point 10.2 metres south-east of the south-eastern kerb-line of Southcote Avenue	A
	c ii	Guildford Avenue, Feltham, south-west side, from a point 10.0 metres north-west of the north-western kerb-line of Cravan Avenue to a point 9.7 metres south-east of that south-eastern kerb-line of Cravan Avenue	A
	c iii	Guildford Avenue, Feltham, south-west side, from the north-western kerb-line of Granville Avenue to a point 14.0 metres north-west of that kerb-line	A

1 Item Number	2 Street Reference	3 Street	4 Prescribed Hours - see Schedule 3
580	ai	Gumley Gardens, Isleworth, west side, from its junction with St Johns Road southwards for a distance of 7 metres	A
	aii	Gumley Gardens, Isleworth, west side, from a point 9 metres north of the northernmost wall of Forge Lodge, Gumley Gardens to the southern boundary of Forge Lodge, Gumley Gardens	A
	bi	Gumley Gardens, Isleworth, east side, from its junction with St Johns Road to the southern boundary of Forge Lodge, Gumley Gardens	A
581	ai	Hadley Gardens, Chiswick, between the south-western kerb-line of Duke's Avenue and the northern kerb-line of Wavendon Avenue	KK
582	ai	Hadley Gardens, Southall, both sides, From the eastern kerb-line of North Hyde Lane eastwards to a point in line with the western facing wall of No. 169 North Hyde Lane.	A
	bi	Hadley Gardens, Southall, east side, From the south-eastern kerb-line of Thorncliffe Road southwards to a point 20.0 metres north of a point opposite the common boundary of Nos. 86 and 88 Hadley Gardens.	A
	ci	Hadley Gardens, Southall, west side, From the south-eastern kerb-line of Thorncliffe Road southwards to a point 17.0 metres north of a point in line with the common boundary of Nos. 86 and 88 Hadley Gardens.	A
	di	Hadley Gardens, Southall, south-east side, From a point 3.0 metres south-west of a point opposite the party wall of Nos. 52 and 54 Hadley Gardens south-westwards to a point opposite the party wall of Nos. 44 and 46 Hadley Gardens.	A
583	ai	Haining Close, Chiswick, both sides, from its junction with Stonehill Road westwards for a distance of 7 metres	A
	bi	Haining Close, Chiswick, north side, from a point 7 metres west of its junction with Stonehill Road westwards for a distance of 7.4 metres	WWWW
	bii	Haining Close, Chiswick, north side, from a point 12 metres west of the western building line of Nos. 1-4 and 33-36 Melville Court westwards for a distance of 6.5 metres	WWWW
	ci	Haining Close, Chiswick, south side, from a point 7 metres west of its junction with Stonehill Road to a point 15 metres west of the western building line of Nos. 1-4 and 33-36 Melville Court	WWWW
584	ai	Half Acre, Brentford, both sides, from the junction with High Street, Brentford to the junction with Boston Manor Road	A
585	ai	Half Moon Close, Brentford, north-east side, from the south-eastern kerb-line of London Road south-eastwards to the south-eastern extremity of Half Moon Close	A
	bi	Half Moon Close, Brentford, south-west side, from the south-eastern kerb-line of London Road to the north-western building line of Nos 11-24 Brent Lea	A
	bii	Half Moon Close, Brentford, south-west side, from a point 10.0 metres south-east of the north-western building line of Nos 11-24 Brent Lea south-eastwards for a distance of 6.0 metres	A
	biii	Half Moon Close, Brentford, south-west side, from a point 7.2 metres north-west of the north-western building line of No.27 Brent Lea to the south-eastern extremity of Half Moon Close	A

1 Item Number	2 Street Reference	3 Street	4 Prescribed Hours - see Schedule 3
586	ai	Hall Road, Isleworth, both sides, from its junction with Whitton Dene to the party wall of Nos 185/187 Hall Road	A
	bi	Hall Road, Isleworth, east side, from the party wall of Nos 185/187 Hall Road to a point 10 metres south of its junction with Reapers Way	LLLL
	bii	Hall Road, Isleworth, east side, from a point 10 metres north of its junction with Reapers Way to a point 10 metres south of its junction with Reapers Way	A
	biii	Hall Road, Isleworth, east side, from a point 10 metres north of its junction with Reapers Way to a point 10 metres south of its junction with Bracken End	LLLL
	biv	Hall Road, Isleworth, east side, from a point 10 metres north of its junction with Bracken End to a point 10 metres south of its junction with Bracken End	A
	bv	Hall Road, Isleworth, east side, from a point 10 metres north of its junction with Bracken End to a point 10 metres south of its junction with Wainwright Grove	LLLL
	bvi	Hall Road, Isleworth, east side, from a point 10 metres south of its junction with Wainwright Grove to a point 10 metres north of its junction with Wainwright Grove	A
	bvii	Hall Road, Isleworth, east side, from a point 10 metres north of its junction with Wainwright Grove to a point 10 metres south of its extended northern building line of No.16 Wainwright Grove	LLLL
	bviii	Hall Road, Isleworth, east side, from a point 8 metres north of its extended northern building line of number 16 Wainwright Grove to a point 5 metres south of the boundary of Nos. 26/28 Hall Road	LLLL
	bix	Hall Road, Isleworth, east side, from a point 7 metres north of the boundary of Nos. 26/28 Hall Road to a point 8 metres south of the boundary of Nos. 22/24 Hall Road	LLLL
	bx	Hall Road, Isleworth, east side, from a point 5 metres north of the boundary of Nos. 22/24 Hall Road to a point 11 metres south of the boundary of Nos. 18/20 Hall Road	LLLL
	bxii	Hall Road, Isleworth, east side, from a point 7 metres north of the boundary of Nos. 18/20 Hall Road to a point 8 metres south of the boundary of Nos. 14/16 Hall Road	LLLL
	bxiii	Hall Road, Isleworth, east side, from a point 9 metres north of the boundary of Nos. 14/16 Hall Road to a point 8 metres south of the boundary of Nos. 10/12 Hall Road	LLLL
	bxiv	Hall Road, Isleworth, east side, from a point 1 metres south of the boundary of Nos. 10/12 Hall Road for a distance of 6 metres in a northerly direction	LLLL
	bxv	Hall Road, Isleworth, east side, from a point 10 metres north of the boundary of Nos. 10/12 Hall Road to a point 4 metres south of its extended southern building line of number 8 Hall Road	LLLL
	bxvi	Hall Road, Isleworth, east side, from a point 17 metres south of its junction with Heath Road to a point 5 metres north of its extended southern building line of number 6 Hall Road	LLLL
	bxvi	Hall Road, Isleworth, east side, from its junction with Heath Road southwards for a distance of 17 metres	A
	ci	Hall Road, Isleworth, west side, from the party wall of Nos 185/187 Hall Road to a point 10 metres south of its junction with Gainsborough Gardens	LLLL

1 Item Number	2 Street Reference	3 Street	4 Prescribed Hours - see Schedule 3
	cii	Hall Road, Isleworth, west side, from a point 10 metres south of its junction with Gainsborough Gardens to a point 14 metres north of its junction with Gainsborough Gardens	A
	ciii	Hall Road, Isleworth, west side, from a point 6 metres north of the boundary of Nos. 173/175 Hall Road to a point 6 metres south of the boundary of Nos. 171/169 Hall Road	LLLL
	civ	Hall Road, Isleworth, west side, from a point 6 metres north of the boundary of Nos. 171/169 Hall Road to a point 6 metres south of the boundary of Nos. 165/167 Hall Road	LLLL
	cv	Hall Road, Isleworth, west side, from a point 6 metres north of the boundary of Nos. 165/167 Hall Road to a point 6 metres south of the boundary of Nos. 161/163 Hall Road	LLLL
	cvi	Hall Road, Isleworth, west side, from a point 6 metres north of the boundary of Nos. 161/163 Hall Road to a point 5 metres south of the boundary of Nos. 157/159 Hall Road	LLLL
	cvi	Hall Road, Isleworth, west side, from a point 6 metres north of the boundary of Nos. 157/159 Hall Road to a point 4 metres south of the boundary of Nos. 153/155 Hall Road	LLLL
	cvi	Hall Road, Isleworth, west side, from the boundary of Nos. 153/155 Hall Road to a point 1 metres north of the boundary of Nos. 151/153 Hall Road	LLLL
	cix	Hall Road, Isleworth, west side, from the boundary of Nos. 147/149 Hall Road to a point 1 metres north of the boundary of Nos. 145/147 Hall Road	LLLL
	cx	Hall Road, Isleworth, west side, from a point 5 metres north of the boundary of Nos. 145/147 Hall Road to a point 5 metres south of the boundary of Nos. 141/143 Hall Road	LLLL
	cx	Hall Road, Isleworth, west side, from a point 10 metres south of its junction with Central Avenue to a point 3 metres north of the boundary of Nos. 133/135 Hall Road	LLLL
	cxii	Hall Road, Isleworth, west side, from a point 10 metres south of its junction with Central Avenue to the northern building line of No.129a Hall Road	A
	cxiii	Hall Road, Isleworth, west side, from the northern building line of No.129a Hall Road to a point 4 metres south of the boundary of Nos. 125/127 Hall Road	LLLL
	cxiv	Hall Road, Isleworth, west side, from a point 2 metres north of the boundary of Nos. 125/127 Hall Road to a point 4 metres south of the boundary of Nos. 121/123 Hall Road	LLLL
	cxv	Hall Road, Isleworth, west side, from a point 4 metres north of the boundary of Nos. 121/123 Hall Road to a point 3 metres south of the boundary of Nos. 117/119 Hall Road	LLLL
	cxvi	Hall Road, Isleworth, west side, from a point 4 metres north of the boundary of Nos. 113/115 Hall Road to a point 5 metres south of the boundary of Nos. 109/111 Hall Road	LLLL
	cxvii	Hall Road, Isleworth, west side, from a point 4 metres north of the boundary of Nos. 109/111 Hall Road to a point 5 metres north of the boundary of Nos. 105/107 Hall Road	LLLL
	cxviii	Hall Road, Isleworth, west side, from a point 5 metres north of the boundary of Nos. 101/103 Hall Road to a point 5 metres south of the boundary of Nos. 97/99 Hall Road	LLLL
	cxix	Hall Road, Isleworth, west side, from a point 4 metres north of the boundary of Nos. 93/95 Hall Road to a point 5 metres south of the boundary of Nos. 89/91 Hall Road	LLLL

1 Item Number	2 Street Reference	3 Street	4 Prescribed Hours - see Schedule 3
	cxx	Hall Road, Isleworth, west side, from a point 1 metres north of the boundary of Nos. 89/91 Hall Road to the boundary of Nos. 85/87 Hall Road	LLLL
	cxxi	Hall Road, Isleworth, west side, from a point 4 metres north of the boundary of Nos. 85/87 Hall Road to a point 5 metres south of the boundary of Nos. 81/83 Hall Road	LLLL
	cxxii	Hall Road, Isleworth, west side, from a point 5 metres north of the boundary of Nos. 81/83 Hall Road to a point 5 metres south of the boundary of Nos. 77/79 Hall Road	LLLL
	cxxiii	Hall Road, Isleworth, west side, from a point 1 metres north of the boundary of Nos. 77/79 Hall Road to the boundary of Nos. 73/75 Hall Road	LLLL
	cxxiv	Hall Road, Isleworth, west side, from a point 5 metres north of the boundary of Nos. 73/75 Hall Road to a point 4 metres south of the boundary of Nos. 69/71 Hall Road	LLLL
	cxxv	Hall Road, Isleworth, west side, from a point 4 metres north of the boundary of Nos. 69/71 Hall Road to a point 3 metres south of the boundary of Nos. 65/67 Hall Road	LLLL
	cxxvi	Hall Road, Isleworth, west side, from a point 3 metres north of the boundary of Nos. 65/67 Hall Road to the northern building line of No.57 Hall Road	A
	cxxvii	Hall Road, Isleworth, west side, from the northern building line of No.57 Hall Road to a point 4 metres south of the boundary of Nos. 49/51 Hall Road	LLLL
	cxxviii	Hall Road, Isleworth, west side, from a point 5 metres north of the boundary of Nos. 49/51 Hall Road to a point 4 metres south of the boundary of Nos. 41/43 Hall Road	LLLL
	cxxix	Hall Road, Isleworth, west side, from a point 4 metres north of the boundary of Nos. 41/43 Hall Road to a point 3 metres south of the boundary of Nos. 33/35 Hall Road	LLLL
	cxxx	Hall Road, Isleworth, west side, from a point 2 metres north of the boundary of Nos. 33/35 Hall Road to a point 5 metres south of the boundary of Nos. 29/31 Hall Road	LLLL
	cxxxvi	Hall Road, Isleworth, west side, from a point 4 metres north of the boundary of Nos. 29/31 Hall Road to a point 3 metres south of the boundary of Nos. 25/27 Hall Road	LLLL
	cxxxii	Hall Road, Isleworth, west side, from a point 4 metres north of the boundary of Nos. 25/27 Hall Road to a point 4 metres south of the boundary of Nos. 17/19 Hall Road	LLLL
	cxxxiii	Hall Road, Isleworth, west side, from a point 4 metres north of the boundary of Nos. 17/19 Hall Road to a point 4 metres south of the boundary of Nos. 9/11 Hall Road	LLLL
	cxxxiv	Hall Road, Isleworth, west side, from a point 4 metres north of the boundary of Nos. 9/11 Hall Road to a point 4 metres south of the boundary of Nos. 5/7 Hall Road	LLLL
	cxxxv	Hall Road, Isleworth, west side, from a point 5 metres north of the boundary of Nos. 5/7 Hall Road to a point 34 metres south of its junction with Heath Road	LLLL
	cxxxvi	Hall Road, Isleworth, west side, from a point 17 metres south of its junction with Heath Road for a distance of 5 metres in a southerly direction	LLLL
	cxxxvii	Hall Road, Isleworth, west side, from a point 17 metres south of its junction with Heath Road to its junction with Heath Road	A

1 Item Number	2 Street Reference	3 Street	4 Prescribed Hours - see Schedule 3
587	ai	Hamilton Close, Feltham, both sides, from the south-eastern kerb-line of Hamilton Road, south-eastwards for a distance of 8.0 metres	A
	bi	Hamilton Close, Feltham, north-east side, From a point 1.2 metres south of the southern building line of No.4 Hamilton Close to a point inline opposite the party wall of Nos. 37/38 Hamilton Close	A
	ci	Hamilton Close, Feltham, north-west side, From a point 1.2 metres south of the southern building line of No.4 Hamilton Close to a point in line with the common boundary of Nos. 40/41 Hamilton Close	A
588	ai	Hamilton Crescent, Hounslow, both sides, between the south-eastern kerb-line of Argyle Avenue and a point 6.0 metres south-east of that kerb-line	A
	aii	Hamilton Crescent, Hounslow, both sides, between the north-western kerb-line of Park Avenue and a point 6.0 metres north-west of that kerb-line	A
589	ai	Hamilton Road, Brentford, north-west side, from the south-western kerb-line of Brook Lane North to a point 3.0 metres south-west of the north-eastern building line of No.37 Hamilton Road	A
	aii	Hamilton Road, Brentford, north-west side, from a point 2.0 metres north-east of the boundary wall of Nos.44 and 45 Hamilton Road to a point 4.6 metres north-east of the north-eastern kerb-line of Westbury Place	A
	aiii	Hamilton Road, Brentford, north-west side, from a point 13.8 metres north-east of the north-eastern kerb-line of Windmill Road to a point 1.5 metres south-west of the south-western building line of No.71 Hamilton Road	GGGG
	aiv	Hamilton Road, Brentford, north-west side, from the north-eastern kerb-line of Windmill Road to a point 8.8 metres north-east of that kerb-line	A
	bi	Hamilton Road, Brentford, south-east side, from the north-eastern kerb-line of Windmill Road to a point 6.0 metres south-west of the south-western building line of No.1 Hamilton Road	A
	bii	Hamilton Road, Brentford, south-east side, from a point 6.0 metres south-west of the south-western building line of No.1 Hamilton Road to a point 0.5 metres north-east of the south-western building line of No.1 Hamilton Road	GGGG
	biii	Hamilton Road, Brentford, south-east side, from a point 1.5 metres south-west of the boundary wall of Nos.11 and 12 Hamilton Road to a point 4.5 metres north-east of the boundary wall of Nos.11 and 12 Hamilton Road	GGGG
	biv	Hamilton Road, Brentford, south-east side, from a point 3.2 metres south-west of the boundary wall of Nos.17 and 18 Hamilton Road to a point 1.9 metres south-west of the north-eastern building line of No.16 Hamilton Road	GGGG
	bv	Hamilton Road, Brentford, south-east side, from the south-western kerb-line of Brook Road South to a point 0.5 metres north-west of the boundary wall of Nos.36 and 36A Hamilton Road	A
590	ai	Hamilton Road, Feltham, both sides, from the junction with Chertsey Road eastwards for a distance of 10.5 metres	A

1 Item Number	2 Street Reference	3 Street	4 Prescribed Hours - see Schedule 3
	bi	Hamilton Road, Feltham, north side, from a point 1 metre south-west of the north-eastern boundary of No. 132 Hamilton Road to the common boundary of Nos. 128 and 130 Hamilton Road	A
	bii	Hamilton Road, Feltham, north side, from a point 10 metres west of the junction with Denison Road to a point 11 metres east of that junction	A
	biii	Hamilton Road, Feltham, north side, from the junction with Sunbury Road to a point 5.6 metres west of the north-eastern building line of No. 108 Sunbury Road	A
	ci	Hamilton Road, Feltham, south side, from a point 9.6 metres east of the junction with Hamilton Close to a point 8 metres west of that junction	A
	cii	Hamilton Road, Feltham, south side, from a point 6 metres east of the junction with Highland Park to a point 6 metres west of that junction	A
	ciii	Hamilton Road, Feltham, south side, from the junction with Sunbury Road to the north-western building line of No. 1 Hamilton Parade, Groveley Road	A
591	ai	Hampton Lane, Feltham, both sides, from the south-eastern kerb-line of Swan Road to a point 15.0 metres south-east of that kerb-line	A
	bi	Hampton Lane, Feltham, north-east side, from a point 10.0 metres north-west of the north-western kerb-line of Millbourne Road to a point 10.0 metres south-east of the south-eastern kerb-line of Millbourne Road	A
	bii	Hampton Lane, Feltham, north-east side, from a point 12.0 metres north-west of the north-western kerb-line of St. John's Road to a point 11.0 metres south-west of the south-eastern kerb-line of St. John's Road	A
	biii	Hampton Lane, Feltham, north-east side, from a point 10.0 metres north-west of the north-western kerb-line of Riverdale Road to a point 14.0 metres south-east of the south-eastern kerb-line of Riverdale Road	A
	ci	Hampton Lane, Feltham, south-west side, from a point 11.0 metres north-west of the north-western kerb-line of The Alders to a point 11.0 metres south-east of the south-eastern kerb-line of The Alders	A
	cii	Hampton Lane, Feltham, south-west side, from the boundary wall of Nos. 78/80 Hampton Lane to a point 13.5 metres south-east of the boundary wall of Nos. 78/80 Hampton Lane	A
592	ai	Hampton Road East, Feltham, north-west side, from a point 5.0 north-west opposite the boundary wall of Nos. 2/4 Hampton Road East to a point 12.0 metre south-west of the south-western kerb-line of the north-eastern arm of Hampton Road East	A
	bi	Hampton Road East, Feltham, south-east side, from a point 5 metres north-west of a point opposite the party wall of Nos. 6/8 Hampton Road East to a point 12 metres south-west of the south-western kerb-line of the north-eastern arm Hampton Road East	A
593	ai	Hanover Avenue, Feltham, both sides, between the north-eastern kerb-line of Guildford Avenue and a point 8.7 metres north-east of that kerb-line	A

1 Item Number	2 Street Reference	3 Street	4 Prescribed Hours - see Schedule 3
	bi	Hanover Avenue, Feltham, south-west side, from its junction with Granville Avenue to a point 1.5 metres south-east of that boundary wall of Nos. 1/3 Hanover Avenue	A
	ci	Hanover Avenue, Feltham, south-east side, From a point in line with the party wall of nos' 89/91 Hanover Avenue to a point 1.5 metres north-east opposite of the north-eastern building line of no.118 Hanover Avenue	A
594	ai	Hanworth Road, Feltham, north and north-east side, from the junction with Hounslow Road to the party wall of Nos. 2 Cromwell Road and 29 Hanworth Road, including both sides of the access road leading to Freddy Mercury Close	A
	bi	Hanworth Road, Feltham, north-east side, from the north-easternmost building line of 'Telephone Exchange', Hanworth Road to the party wall of Nos. 51 and 53 Hanworth Road	A
	bii	Hanworth Road, Feltham, north-east side, from the south-eastern building line of No. 59 Hanworth Road from a point 4.5 metres north-west of the party wall of Nos. 63 and 65 Hanworth Road	A
	biii	Hanworth Road, Feltham, north-east side, from a point 2 metres south-east of the north-western building line of No. 76 Hanworth Road to the south-eastern building line of No. 75 Hanworth Road	A
	ci	Hanworth Road, Feltham, south-west side, from a point 2.5 metres south-east of the party wall of Nos. 58 and 60 Hanworth Road to a point 5 metres north-west of the party wall of Nos. 62 and 66 Hanworth Road	A
	cii	Hanworth Road, Feltham, south-west side, from a point 5 metres north-west of the south-eastern building line of No. 32 Hanworth Road to a point 1 metre north-west of the party wall of Nos. 51 and 53 Hanworth Road	A
	ciii	Hanworth Road, Feltham, south-west side, from a point 5 metres north-west of the north-western boundary of No. 2 Cromwell Road to a point 7.5 metres south-east of the party wall of Nos. 29 and 31 Hanworth Road	A
	civ	Hanworth Road, Feltham, south-west side, from a point 8 metres south-east of the south-eastern boundary of No. 20 Hanworth Road south-eastwards for a distance of 5 metres	A
	di	Hanworth Road, Feltham, south and south-west side, from the junction with Hounslow Road to a point 13.5 metres north-west of the north-western building line of No. 14 Hanworth Road	A
595	ai	Hanworth Road, Hounslow, north-west side, from its junction with High Street to a point 3 metres south-west of the boundary wall of Nos. 359 and 361 Hanworth Road, including so much of the exit ramp from the Treaty Centre car park as is public highway	A
	aii	Hanworth Road, Hounslow, north-west side, from a point 15.5 metres south-west of the boundary wall of Nos. 359 and 361 Hanworth Road south-westwards to the borough boundary	A
	bi	Hanworth Road, Hounslow, south-east side, from its junction with High Street to a point 9 metres north-east of the common boundary of Nos. 122 and 124 Hanworth Road	A

1 Item Number	2 Street Reference	3 Street	4 Prescribed Hours - see Schedule 3
	bii	Hanworth Road, Hounslow, south-east side, all sides of the island site which is situated opposite Nos. 122 to 146 Hanworth Road	A
	biii	Hanworth Road, Hounslow, south-east side, from a point 9.5 metres north-east of the north-eastern building line of No. 126 Hanworth Road to a point 0.5 metres south-west of the north-eastern building line of No. 122 Hanworth Road	CC
	biv	Hanworth Road, Hounslow, south-east side, from the north-eastern building line of No. 126 Hanworth Road to a point 4.5 metres north-east of the north-eastern building line of No. 126 Hanworth Road	CC
	bv	Hanworth Road, Hounslow, south-east side, from the north-eastern wall of No. 126 Hanworth Road to a point 4 metres north-east of the boundary of Nos. 130 and 132 Hanworth Road	A
	bvi	Hanworth Road, Hounslow, south-east side, from a point 1.2 metres south-east of the boundary of Nos. 130 and 132 Hanworth Road to a point 4.5 metres north-east of the boundary of Nos. 136 and 138 Hanworth Road	U
	bvii	Hanworth Road, Hounslow, south-east side, from a point 5.5 metres south-west of the boundary of Nos. 136 and 138 Hanworth Road to the north-eastern wall of No. 146 Hanworth Road	U
	bviii	Hanworth Road, Hounslow, south-east side, from the north-eastern wall of No. 146 Hanworth Road to a point 1 metre south of the party wall of Nos. 278 and 280 Hanworth Road	A
	bix	Hanworth Road, Hounslow, south-east side, from a point 1 metre south-west of the party wall of Nos. 278 and 280 Hanworth Road to a point 16 metres south-west of the south-western boundary line of No. 284 Hanworth Road	DD
	bx	Hanworth Road, Hounslow, south-east side, from a point 16 metres south-west of the south-western boundary line of No. 284 Hanworth Road to the common boundary of Nos. 316 and 318 Hanworth Road	A
	bx i	Hanworth Road, Hounslow, south-east side, from the common boundary of Nos. 316 and 318 Hanworth Road to a point 3.5 metres south-west of the south-western boundary line of No. 328a Hanworth Road	DD
	bxii	Hanworth Road, Hounslow, south-east side, from a point 3.5 metres south-west of the south-western boundary line of No. 328a Hanworth Road to a point a point 8 metres north-east of the north-eastern building line of No. 344 Hanworth Road, including the full extent of the island fronting Nos. 332-342 Hanworth Road	A
	bxiii	Hanworth Road, Hounslow, south-east side, from a point 8 metres north-east of the north-eastern building line of No. 344 Hanworth Road to a point 3 metres north-east of the party wall of Nos. 406 and 408 Hanworth Road	DD
	bxiv	Hanworth Road, Hounslow, south-east side, from a point 3 metres north-east of the party wall of Nos. 406 and 408 Hanworth Road to the party wall of Nos. 422 and 424 Hanworth Road	A

1 Item Number	2 Street Reference	3 Street	4 Prescribed Hours - see Schedule 3
	bxv	Hanworth Road, Hounslow, south-east side, from the party wall of Nos. 422 and 424 Hanworth Road to a point 8 metres south-west of the common boundary of Nos. 454 and 456 Hanworth Road	DD
	bxvi	Hanworth Road, Hounslow, south-east side, from a point a point 8 metres south-west of the common boundary of Nos. 454 and 456 Hanworth Road to a point 3 metres south-west of the north-eastern building line of No. 472 Hanworth Road, including the full extent of the island fronting Nos. 1-6 Carlton House	A
	bxvii	Hanworth Road, Hounslow, south-east side, from a point a point 3 metres south-west of the north-eastern building line of No. 472 Hanworth Road to the party wall of Nos. 476 and 478 Hanworth Road	DD
	bxviii	Hanworth Road, Hounslow, south-east side, from the party wall of Nos. 476 and 478 Hanworth Road south-westwards to the borough boundary	A
596	ai	Hanworth Terrace, Hounslow, both sides, from the junction with Hanworth Road to the junction with Whitton Road, excluding the service road fronting Nos. 12-23 Hanworth Terrace	A
597	ai	Harcourt Close, Isleworth, south side, from the western kerb-line of Silverhall Street to a point 7.5 metres west of that kerb-line	A
	bi	Harcourt Close, Isleworth, north and north-east side, from the western kerb-line of Silverhall Street to the southern flank wall of No. 1 Harcourt Cottages, Harcourt Close.	A
	ci	Harcourt Close, Isleworth, south and south-east side, from the westernmost flank wall of No. 1 Harcourt Close to the party wall of Nos. 1/2 Harcourt Close	A
	di	Harcourt Close, Isleworth, west side, from a point opposite the southern flank wall of No. 1 Harcourt Cottages, Harcourt Close to a point opposite the party wall of Nos. 1/2 Harcourt Close	A
598	ai	Hardwicke Avenue, Hounslow, both sides, From the eastern kerb-line of Camborne Way eastwards for a distance of 7.0 metres.	A
	bi	Hardwicke Avenue, Hounslow, north side, From a point 4.0 meters west from the north-western facing property boundary of No. 2 Hardwicke Avenue To a point 2.5 meters east from the north-western facing property boundary of No. 2 Hardwicke Avenue	A
	ci	Hardwicke Avenue, Hounslow, south side, From a point 4.0 meters west from the north-western facing property boundary of No. 15 Hardwicke Avenue To a point 5.0 meters east from the north-western facing property boundary of No. 15 Hardwicke Avenue	A
599	ai	Harewood Road, Isleworth, north-east side, from the north-west kerb-line of Parkwood Road to the boundary of Nos. 2/4 Harewood Road	A
	aii	Harewood Road, Isleworth, north-east side, from a point 5 metres north-west of the boundary of Nos. 2/4 Harewood Road to a point 2.5 metres south-east of the boundary of Nos. 6/8 Harewood Road	NNNN

1 Item Number	2 Street Reference	3 Street	4 Prescribed Hours - see Schedule 3
	aiii	Harewood Road, Isleworth, north-east side, from a point 3.5 metres north-west of the boundary of Nos. 6/8 Harewood Road to a point 4 metres south-east of the boundary of Nos. 10/12 Harewood Road	NNNN
	aiv	Harewood Road, Isleworth, north-east side, from a point 4 metres north-west of the boundary of Nos. 10/12 Harewood Road to a point 4 metres south-east of the boundary of Nos. 14/16 Harewood Road	NNNN
	av	Harewood Road, Isleworth, north-east side, from a point 5 metres north-west of the boundary of Nos. 14/16 Harewood Road to a point 4 metres south-east of the boundary of Nos. 18/20 Harewood Road	NNNN
	avi	Harewood Road, Isleworth, north-east side, from a point 5 metres north-west of the boundary of Nos. 18/20 Harewood Road to a point 4 metres south-east of the boundary of Nos. 22/24 Harewood Road	NNNN
	avii	Harewood Road, Isleworth, north-east side, from a point 3 metres north-west of the boundary of Nos. 22/24 Harewood Road to a point 3 metres south-east of the boundary of Nos. 26/28 Harewood Road	NNNN
	aviii	Harewood Road, Isleworth, north-east side, from a point 4.5 metres north-west of the boundary of Nos. 26/28 Harewood Road to a point 5 metres south-east of the boundary of Nos. 30/32 Harewood Road	NNNN
	aix	Harewood Road, Isleworth, north-east side, from a point 3 metres north-west of the boundary of Nos. 30/32 Harewood Road for a distance of 8 metres in a north-westerly direction	NNNN
	ax	Harewood Road, Isleworth, north-east side, from the south-east kerb-line of Northumberland Avenue for a distance of 32 metres in a south-easterly direction	A
	axi	Harewood Road, Isleworth, north-east side, from the north-west kerb-line of Northumberland Avenue for a distance of 11 metres in a north-westerly direction	A
	axii	Harewood Road, Isleworth, north-east side, from a point 22.5 metres north-west of the north-western kerb-line of Northumberland Avenue to a point 4 metres south-east of the boundary of Nos. 42/44 Harewood Road	NNNN
	axiii	Harewood Road, Isleworth, north-east side, from a point 4 metres south-east of the boundary of Nos. 44/46 Harewood Road for a distance of 8 metres in a north-westerly direction	NNNN
	axiv	Harewood Road, Isleworth, north-east side, from a point 4.5 metres south-east of the boundary of Nos. 48/50 Harewood Road for a distance of 9.5 metres in a north-westerly direction	NNNN
	axv	Harewood Road, Isleworth, north-east side, from a point 5 metres south-east of the boundary of Nos. 52/54 Harewood Road for a distance of 9 metres in a north-westerly direction	NNNN
	axvi	Harewood Road, Isleworth, north-east side, from a point 5 metres south-east of the boundary of Nos. 56/58 Harewood Road for a distance of 9 metres in a north-westerly direction	NNNN
	axvii	Harewood Road, Isleworth, north-east side, from a point 4.5 metres south-east of the boundary of Nos. 60/62 Harewood Road for a distance of 8.5 metres in a north-westerly direction	NNNN

1 Item Number	2 Street Reference	3 Street	4 Prescribed Hours - see Schedule 3
	axviii	Harewood Road, Isleworth, north-east side, from a point 4.5 metres south-east of the boundary of Nos. 64/66 Harewood Road for a distance of 8 metres in a north-westerly direction	NNNN
	axix	Harewood Road, Isleworth, north-east side, from a point 5 metres south-east of the boundary of Nos. 68/70 Harewood Road for a distance of 9.5 metres in a north-westerly direction	NNNN
	axx	Harewood Road, Isleworth, north-east side, from a point 4.5 metres south-east of the boundary of Nos. 72/74 Harewood Road for a distance of 9 metres in a north-westerly direction	NNNN
	axxi	Harewood Road, Isleworth, north-east side, from a point 4.5 metres south-east of the boundary of Nos. 76/78 Harewood Road for a distance of 8.5 metres in a north-westerly direction	NNNN
	axxii	Harewood Road, Isleworth, north-east side, from a point 7.5 metres north-west of the boundary of Nos. 78/80 Harewood Road for a distance of 10 metres in a north-westerly direction	NNNN
	axxiii	Harewood Road, Isleworth, north-east side, from the extended property boundary of 97/99 Harewood Road to the south kerb-line of Roxborough Avenue	A
	bi	Harewood Road, Isleworth, south-west side, from the north-west kerb-line of Parkwood Road for a distance of 13 metres in a north-westerly direction	A
	bii	Harewood Road, Isleworth, south-west side, from a point 13 metres north-west of the north-western kerb-line of Parkwood Road to a point 2 metres south-east of the boundary of Nos. 5/7 Harewood Road	NNNN
	biii	Harewood Road, Isleworth, south-west side, from a point 4 metres north-west of the boundary of Nos. 5/7 Harewood Road to a point 4.5 metres south-east of the boundary of Nos. 9/11 Harewood Road	NNNN
	biv	Harewood Road, Isleworth, south-west side, from a point 3 metres north-west of the boundary of Nos. 9/11 Harewood Road to a point 6 metres south-east of the boundary of Nos. 13/15 Harewood Road	NNNN
	bv	Harewood Road, Isleworth, south-west side, from a point 2 metres north-west of the boundary of Nos. 13/15 Harewood Road to a point 4 metres south-east of the boundary of Nos. 17/19 Harewood Road	NNNN
	bvi	Harewood Road, Isleworth, south-west side, from a point 4.5 metres north-west of the boundary of Nos. 17/19 Harewood Road to a point 4 metres south-east of the boundary of Nos. 21/23 Harewood Road	NNNN
	bvii	Harewood Road, Isleworth, south-west side, from a point 3.5 metres north-west of the boundary of Nos. 21/23 Harewood Road to a point 5 metres south-east of the boundary of Nos. 25/27 Harewood Road	NNNN
	bviii	Harewood Road, Isleworth, south-west side, from a point 4 metres north-west of the boundary of Nos. 25/27 Harewood Road to a point 25 metres south-east of the south-eastern kerb-line of Northumberland Avenue	NNNN

1 Item Number	2 Street Reference	3 Street	4 Prescribed Hours - see Schedule 3
	bix	Harewood Road, Isleworth, south-west side, from a point 9 metres south-east of the south-eastern kerb-line of Northumberland Avenue to a point 9 metres south-east of the south-eastern kerb-line of Northumberland Avenue	NNNN
	bx	Harewood Road, Isleworth, south-west side, from the south-east kerb-line of Northumberland Avenue for a distance of 33 metres in a south-easterly direction	A
	bxi	Harewood Road, Isleworth, south-west side, from the north-west kerb-line of Northumberland Avenue to a point 5 metres north-west of the boundary of Nos. 47/49 Harewood Road	A
	bxii	Harewood Road, Isleworth, south-west side, from a point 4 metres south-east of the boundary of Nos. 51/53 Harewood Road for a distance of 9 metres in a north-westerly direction	NNNN
	bxiii	Harewood Road, Isleworth, south-west side, from a point 4.5 metres south-east of the boundary of Nos. 55/57 Harewood Road for a distance of 8.5 metres in a north-westerly direction	NNNN
	bxiv	Harewood Road, Isleworth, south-west side, from a point 4.5 metres south-east of the boundary of Nos. 59/61 Harewood Road for a distance of 9.5 metres in a north-westerly direction	NNNN
	bxv	Harewood Road, Isleworth, south-west side, from a point 4.5 metres south-east of the boundary of Nos. 63/65 Harewood Road for a distance of 8.5 metres in a north-westerly direction	NNNN
	bxvi	Harewood Road, Isleworth, south-west side, from a point 4 metres south-east of the boundary of Nos. 67/69 Harewood Road for a distance of 8 metres in a north-westerly direction	NNNN
	bxvii	Harewood Road, Isleworth, south-west side, from a point 4 metres south-east of the boundary of Nos. 71/73 Harewood Road for a distance of 8 metres in a north-westerly direction	NNNN
	bxviii	Harewood Road, Isleworth, south-west side, from a point 5 metres south-east of the boundary of Nos. 75/77 Harewood Road for a distance of 10 metres in a north-westerly direction	NNNN
	bxix	Harewood Road, Isleworth, south-west side, from a point 4.5 metres south-east of its extended north-western building line of number 79 Harewood Road for a distance of 9 metres in a north-westerly direction	NNNN
	bxx	Harewood Road, Isleworth, south-west side, from a point 4.5 metres south-east of the boundary of Nos. 83/85 Harewood Road for a distance of 8.5 metres in a north-westerly direction	NNNN
	bxxi	Harewood Road, Isleworth, south-west side, from a point 4 metres south-east of the boundary of Nos. 87/89 Harewood Road for a distance of 10 metres in a north-westerly direction	NNNN
	bxxii	Harewood Road, Isleworth, south-west side, from a point 4.5 metres south-east of the boundary of Nos. 91/93 Harewood Road for a distance of 10 metres in a north-westerly direction	NNNN
	bxxiii	Harewood Road, Isleworth, south-west side, from a point 4 metres south-east of the boundary of Nos. 95/97 Harewood Road for a distance of 7.5 metres in a north-westerly direction	NNNN

1 Item Number	2 Street Reference	3 Street	4 Prescribed Hours - see Schedule 3
	bxxiv	Harewood Road, Isleworth, south-west side, from a point 4 metres south-east of the boundary of Nos. 99/101 Harewood Road to the north kerb-line of Roxborough Avenue	A
600	a	Harlequin Avenue, Brentford, north-east and south-east side, between its junction with Great West Road and a point 115 metres north-west of the north-western kerb-line of Great West Road	T
	aii	Harlequin Avenue, Brentford, north-east and south-east side, from a point 115 metres north-west of the north-western kerb-line of Great West Road to the north-easternmost extremity of Harlequin Avenue	A
	bi	Harlequin Avenue, Brentford, , north-west and south-west side, from the north-western kerb-line of Great West Road and a point 155 metres north-west of the north-western kerb-line of Great West Road	T
	bii	Harlequin Avenue, Brentford, north-west and south-west side, from a point 20.0 metres south-east of the north-western building line of No. 125 Harlequin Avenue (Frank Dale and Stepsons Limited) to the north-easternmost extremity of Harlequin Avenue	A
601	ai	Harlequin Close, Isleworth, east and south-east side, from the junction with Whitton Dene to a point 5 metres west of the common boundary of Nos. 26 and 27 Harlequin Close	A
	bi	Harlequin Close, Isleworth, west and north-west side, from a point 5 metres east of the common boundary of Nos. 24 and 25 Harlequin Close to the junction with Whitton Dene	A
	ci	Harlequin Close, Isleworth, north side, from the common boundary of Nos. 26 and 27 Harlequin Close westwards for a distance of 5 metres	A
602	ai	Harlington Road East, Feltham, between the south-eastern kerb-line of Hounslow Road, Feltham and a point opposite the party wall of Nos.10 and 12 Harlington Road East	H
603	a	Harlington Road West, Feltham, between its junction with Staines Road, Feltham and a point opposite the north-western wall of No.94 Harlington Road West	G
	b	Harlington Road West, Feltham, between the north-western kerb-line of Hounslow Road, Feltham and a point 45.7 metres north-west of that kerb-line	H
604	ai	Harris Close, Hounslow, north-west side, from the junction with Willow Gardens northwards for a distance of 14 metres	A
605	ai	Harte Road, Hounslow, south-west side, from the junction with Sutton Lane south-eastwards for a distance of 15 metres	A
	bi	Harte Road, Hounslow, north-east side, from its junction with Sutton Lane to the common boundary of Nos. 10 and 12 Harte Road	A
	bii	Harte Road, Hounslow, north-east side, from a point 3 metres north-west of the common boundary of Nos. 22 and 24 Harte Road to a point 3 metres south-east of that boundary	A
	biii	Harte Road, Hounslow, north-east side, from a point 1 metres north-west of the common boundary of Nos. 34 and 36 Harte Road to a point 2 metres north-east of the south-western boundary of No. 34 Harte Road	A

1 Item Number	2 Street Reference	3 Street	4 Prescribed Hours - see Schedule 3
	ci	Harte Road, Hounslow, south-east side, the full width of the access leading to Lampton Park	A
606	ai	Hartham Close, Isleworth, north side, from the junction with Hartham Road to a point 4 metres east of party wall of Nos. 1 and 2 Hartham Close	OOOO
	bi	Hartham Close, Isleworth, south side, from the junction with Hartham Road to a point 4 metres east of the party wall of Nos. 1 and 2 Hartham Close	A
607	ai	Hartham Road, Isleworth, both sides, from a point 10 metres north of the junction with London Road northwards for a distance of 9 metres	OOOO
	a ii	Hartham Road, Isleworth, both sides, from the party wall Nos. 45 and 47 Hartham Road to the junction with the east to west arm of Hartham Road	A
	bi	Hartham Road, Isleworth, north side, from the junction with Wood Lane eastwards for a distance of 5 metres	A
	ci	Hartham Road, Isleworth, south side, from the junction with Wood Lane eastwards for a distance of 6 metres	A
	cii	Hartham Road, Isleworth, south side, from a point 7 metres west of the common boundary of Nos. 96 and 98 Hartham Road to a point 4 metres east of the common boundary of Nos. 122 and 124 Hartham Road	OOOO
	ciii	Hartham Road, Isleworth, south side, from a point 5 metres west of the common boundary of Nos. 92 and 94 Hartham Road to a point 5 metres east of the common boundary of Nos. 96 and 98 Hartham Road	OOOO
	civ	Hartham Road, Isleworth, south side, from a point 5 metres west of the common boundary of Nos. 88 and 90 Hartham Road to the common boundary of Nos. 92 and 94 Hartham Road	OOOO
	cv	Hartham Road, Isleworth, south side, from a point 5 metres west of the common boundary of Nos. 84 and 86 Hartham Road to a point 5 metres east of the common boundary of Nos. 88 and 90 Hartham Road	OOOO
	cvi	Hartham Road, Isleworth, south side, from a point 5 metres east of the common boundary of Nos. 82 and 84 Hartham Road westwards for a distance of 9 metres	OOOO
	c vii	Hartham Road, Isleworth, south side, from a point 6 metres west of the common boundary of Nos. 74 and 76 Hartham Road to a point 5 metres west of the common boundary of Nos. 78 and 80 Hartham Road	OOOO
	c viii	Hartham Road, Isleworth, south side, from a point 10 metres west of the junction with Deepwell Close to the common boundary of Nos. 74 and 76 Hartham Road	OOOO
	cix	Hartham Road, Isleworth, south side, from a point 10 metres west of the junction with Deepwell Close to a point 6 metres east of the junction with Deepwell Close	A
	cx	Hartham Road, Isleworth, south side, from the eastern building line of No. 58 Hartham Road to the common boundary of Nos. 58 and 60 Hartham Road.	OOOO
	cxi	Hartham Road, Isleworth, south side, from the common boundary of Nos. 42 and 44 Hartham Road eastwards for a distance of 4 metres	OOOO

1 Item Number	2 Street Reference	3 Street	4 Prescribed Hours - see Schedule 3
	cxii	Hartham Road, Isleworth, south side, from a point 7 metres north-east of the common boundary of Nos. 38 and 40 Hartham Close to the junction with the north to south arm of Hartham Road	A
	di	Hartham Road, Isleworth, east side, from a point 6 metres south-east of the common boundary of Nos. 1 and 3 Hartham Road southwards for a distance of 6 metres	OOOO
	ei	Hartham Road, Isleworth, west side, from a point 5 metres north-west of the common boundary of Nos. 32 and 34 Hartham Road northwards for a distance of 6 metres	OOOO
	eii	Hartham Road, Isleworth, west side, from a point 6 metres south-east of the common boundary of Nos. 6 and 8 Hartham Road southwards for a distance of 8 metres	OOOO
608	ai	Hartington Road, Chiswick, north-east side, from the south-western kerb-line of Grove Park Road to a point opposite the party wall of Nos. 87 and 89 Hartington Road	A
	aai	Hartington Road, Chiswick, north-east side, from a point 2.5 metres south-east of a point opposite the common boundary of Nos. 83 and 85 Hartington Road southeastward for 23.4 metres	A
	bi	Hartington Road, Chiswick, south-west side, from a point 10.5 metres south-east of common boundary of 81 and 83 Hartington Road north-westward for 8.0 metres	A
	bii	Hartington Road, Chiswick, south-west side, from a point 26.9 metres south-east of common boundary of 81 and 83 Hartington Road north-westward for 8.0 metres	A
	biii	Hartington Road, Chiswick, south-west side, from a point 24.0 metres north-west of the north-western kerb-line of Grove Park Road, north-westwards for a distance of 30.0 metres	A
	biv	Hartington Road, Chiswick, south-west side, from a point 8.0 metres south-east of the south-eastern kerb-line of Chiswick Staithe to a point 7.5 metres northwest of the north-western kerb-line of Chiswick Staithe	A
	bv	Hartington Road, Chiswick, south-west side, from a point 7.0 metres south-east of the south-eastern kerb-line of Chiswick Staithe entrance opposite Nos. 34-40 Hartington Road to a point 8.0 metres north-west of the north-western kerb-line of Chiswick Staithe entrance opposite Nos. 34-40 Hartington Road	A
609	ai	Hartland Road, Isleworth, north side, from the eastern kerb-line of Silverhall Street to a point 7.5 metres east of that kerb-line	A
	aai	Hartland Road, Isleworth, north side, from a point 26 metres north-west of the western kerb-line of Silverhall Street to a point 2 metres north-east of the southern flank wall of No. 2 Hartland Road	KKKK
	aiii	Hartland Road, Isleworth, north side, from a point 13 metres north-east of the southern flank wall of No. 2 Hartland Road to a point 2 metres south of the northern flank wall of No. 13 Hartland Road	A
	bi	Hartland Road, Isleworth, south side, from the eastern kerb-line of Silverhall Street to a point 1 metre west of the party wall of Nos. 2/3 Hartland Road	A

1 Item Number	2 Street Reference	3 Street	4 Prescribed Hours - see Schedule 3
	bii	Hartland Road, Isleworth, south side, from a point 2 metres south-east of the eastern flank wall of No. 13 Hartland Road to a point 1.5 metres south-east of the northern flank wall of No. 13 Hartland Road	A
	ci	Hartland Road, Isleworth, west and south-west side, from a point 3 metres south-east of the party wall of Nos. 6 and 7 Hartland Road to a point 5.5 metre south of the northern flank wall of No. 7 Hartland Road	A
	di	Hartland Road, Isleworth, east side, the parking area adjacent to No. 77 Hartland Road, from the northern building line of No. 77 Hartland Road to the southern building line of No. 77 Hartland Road, in a clockwise direction	LL
	ei	Hartland Road, Isleworth, south-west and east side, from a point 0.5 metres south-east of the party wall of Nos. 8 and 9 Hartland Road to a point 7 metres south of the northern flank wall of No. 74 Hartland Road	A
610	ai	Harvard Hill, Chiswick, both sides, from a point 7.2 metres north of the northern kerb-line of Wolseley Gardens southwards to that kerb-line	A
	bi	Harvard Hill, Chiswick, west side, from a point 6 metres south of the extended southern kerb-line of the Great West Road (A4) southwards for a distance of 11.3 metres	A
	ci	Harvard Hill, Chiswick, east side, from a point 6 metres south of the extended southern kerb-line of the Great West Road (A4) southwards for a distance of 8.4 metres	A
	cii	Harvard Hill, Chiswick, east side, from a point 1.5 metres north of the common boundary of No. 4 Harvard Hill and Nos. 5 to 10 Falcon Close to a point 7.2 metres north of the northern kerb-line of Wolseley Gardens	YY
611	ai	Harvard Road, Isleworth, east side, from the junction with The Grove to a point 7 metres south of the northern boundary of No. 57 The Grove	A
	aii	Harvard Road, Isleworth, east side, from a point 7 metres north of the common boundary of Nos. 55 Harvard Road and 57 The Grove to a point 4 metres south of that boundary	PP
	aiii	Harvard Road, Isleworth, east side, from a point 4 metres south of the common boundary of Nos. 55 Harvard Road and 57 The Grove to a point 4 metres south of the common boundary of Nos. 53 and 55 Harvard Road	PP
	aiv	Harvard Road, Isleworth, east side, from a point 1.5 metres north of the common boundary of Nos. 3-4 Harvard Court and 53 Harvard Road to a point 7.5 metres south of that boundary	PP
	av	Harvard Road, Isleworth, east side, from a point 6 metres north of the common boundary of Nos. 1-2 Harvard Court and 47 Harvard Road to a point 4.5 metres south of that boundary	PP
	avi	Harvard Road, Isleworth, east side, from a point 5 metres south of the common boundary of Nos. 45 and 47 Harvard Road to a point 0.5 metres south of the party wall of Nos. 41 and 43 Harvard Road	PP
	avii	Harvard Road, Isleworth, east side, from a point 5.5 metres south of the party wall of Nos. 41 and 43 Harvard Road to a point 1.5 metres south of the northern building line Nos. 35-35a Harvard Road	PP

1 Item Number	2 Street Reference	3 Street	4 Prescribed Hours - see Schedule 3
	aviii	Harvard Road, Isleworth, east side, from the common boundary of Nos. 33 and 35 Harvard Road to the common boundary of Nos. 29 and 31 Harvard Road	PP
	aix	Harvard Road, Isleworth, east side, from a point 2 metres north of the southern building line of No. 29 Harvard Road to a point 1 metre south of the northern building line of No. 27 Harvard Road	PP
	ax	Harvard Road, Isleworth, east side, from a point 0.5 metres south of the common boundary Nos. 25 and 27 Harvard Road to a point 4.5 metres south of the common boundary of Nos. 23 and 25 Harvard Road	PP
	axi	Harvard Road, Isleworth, east side, from a point 2 metres south of the southern boundary of No. 23 Harvard Road to a point 0.5 metres south of the northern boundary of No. 21 Harvard Road	PP
	axii	Harvard Road, Isleworth, east side, from a point 3.5 metres north of the common boundary of Nos. 19 and 21 Harvard Road to a point 5 metres south of that boundary	PP
	axiii	Harvard Road, Isleworth, east side, from a point 5.5 metres south of the common boundary of Nos. 17 and 19 Harvard Road to a point 5.5 metres south of the common boundary of Nos. 11 and 13 Harvard Road	PP
	axiv	Harvard Road, Isleworth, east side, from a point 2.5 metres south of the common boundary of Nos. 9 and 11 Harvard Road to a point 2.5 metres north of the common boundary of Nos. 1 and 3 Harvard Road	PP
	axv	Harvard Road, Isleworth, east side, from a point 3.5 metres south of the common boundary of Nos. 1 and 3 Harvard Road to a point 4.5 metres south of the common boundary of Nos. 1 and 1a-1f Harvard Road	PP
	axvi	Harvard Road, Isleworth, east side, from the party wall of Nos. 484 London Road and 1a-1f Harvard Road to the junction with London Road	A
	bi	Harvard Road, Isleworth, west side, from the junction with The Grove to a point 9.5 metres south of the northern boundary of No. 57 The Grove	A
	bii	Harvard Road, Isleworth, west side, from a point 1 metre north of the northern building line of No. 43 Harvard Road to a point 1 metre south of the common boundary of Nos. 37 and 39 Harvard Road	A
	biii	Harvard Road, Isleworth, west side, from a point 2 metres south of the northern building line of No. 27 Harvard Road to a point 4 metres south of the common boundary of Nos. 23 and 25 Harvard Road	PP
	biv	Harvard Road, Isleworth, west side, from a point 4 metres south of the common boundary of Nos. 23 and 25 Harvard Road to a point 2.5 metres north of the common boundary of Nos. 19 and 21 Harvard Road	A
	bv	Harvard Road, Isleworth, west side, from a point 4 metres north of the party wall of Nos. 484 London Road and 1a-1f Harvard Road to a point 1.5 metres south of that party wall	G
	bvi	Harvard Road, Isleworth, west side, from a point 1.5 metres south of the party wall of Nos. 484 London Road and 1a-1f Harvard Road to the junction with London Road	A

1 Item Number	2 Street Reference	3 Street	4 Prescribed Hours - see Schedule 3
612	ai	Harvard Road, Chiswick, both sides, from its junction with Wellesley Road southwards for a distance of 7 metres	A
	bi	Harvard Road, Chiswick, west side, from a point 7 metres south of its junction with Wellesley Road southwards for a distance of 7.4 metres	HH
	bii	Harvard Road, Chiswick, west side, from a point 43.4 metres south-east of the southern kerb-line of Wellesley Road to a point 5.5 metres south-east	HH
	biii	Harvard Road, Chiswick, west side, from a point 40 metres south-east of the northernmost building line of No.57 Harvard Road to a point 1 metre north of the northern building line of Nos.7/8 Cromwell Close, Harvard Road	HH
	biv	Harvard Road, Chiswick, west side, from a point 41 metres south of the northern building line of Nos. 7/8 Cromwell Close, Harvard Road to a point 21.6 metres west of the party wall of Nos. 16-18 and 19-24 Churchdale Court, Harvard Road	HH
	ci	Harvard Road, Chiswick, east side, from a point 7 metres south of its junction with Wellesley Road southwards for a distance of 5 metres	HH
	cii	Harvard Road, Chiswick, east side, from a point 42 metres south of its junction with Wellesley Road to a point 0.5 metres north of the northern building line of No.58 Harvard Road	HH
	ciii	Harvard Road, Chiswick, east side, from a point 4.7 metre north of the southern building line of No. 58 Harvard Road to a point 6 metres north of its junction with Grosvenor Road	HH
	civ	Harvard Road, Chiswick, east side, from a point 6 metres north of its junction with Grosvenor Road to a point 3.5 metres south of its junction with Grosvenor Road	A
	cv	Harvard Road, Chiswick, east side, from the northern kerb-line of the north-west to south-east arm of Harvard Road northwards for a distance of 8 metres	A
	di	Harvard Road, Chiswick, north side, from the eastern kerb-line of the north to south arm of Harvard Road eastwards for a distance of 7 metres	A
	dii	Harvard Road, Chiswick, north side, from a point 7 metres east of the eastern kerb-line of the north to south arm of Harvard Road eastwards for a distance of 22.3 metres	HH
	diii	Harvard Road, Chiswick, north side, from the eastern building line of Nos. 25-30 Churchdale Court. Harvard Road to a point 18.7 metres west of the eastern building line No. 38 Harvard Road	HH
	div	Harvard Road, Chiswick, north side, from a point 0.7 metres west of the eastern building line of No. 38 Harvard Road to a point 1.5 metres west of the western building line of No.32 Harvard Road	HH
	dv	Harvard Road, Chiswick, north side, from a point 8 metres west of the party wall of Nos. 28/30 Harvard Road eastwards for a distance of 2.6 metres	HH
	dvi	Harvard Road, Chiswick, north side, from a point 3.8 metres west of the common boundary of Nos. 26/28 Harvard Road to a point 2.5 metres east of the common boundary of Nos. 26/28 Harvard Road	HH

1 Item Number	2 Street Reference	3 Street	4 Prescribed Hours - see Schedule 3
	dvii	Harvard Road, Chiswick, north side, from a point 2.5 metres north-west of the party wall of No. 22/24 Harvard Road, north-westwards for a distance of 4.4 metres	HH
	dviii	Harvard Road, Chiswick, north side, from a point 10 metres north-east of the party wall of Nos. 8/10 Harvard Road to a point 1.4 metres north-east of the north-eastern building line of No.17 Harvard Road	HH
	dix	Harvard Road, Chiswick, north side, from its easternmost junction with Grosvenor Road to a point 1 metre north-east of the party wall of Nos. 3/5 Harvard Road	A
	ei	Harvard Road, Chiswick, south side, from a point 21.4 metres east of the party wall of Nos. 16-18 and 19-24 Churchdale Court, Harvard Road to a point 15 metres west of the party wall of Nos. 38/40 Harvard Road	HH
	eii	Harvard Road, Chiswick, south side, from a point 1.5 metres west of the party wall of Nos. 22/24 Harvard Road to a point 16.1 metres south-west of south-western building line of No.33 Harvard Road	HH
	eiii	Harvard Road, Chiswick, south side, from a point 10.1 metres south-west of south-west building line of No.33 Harvard Road to a point 31 metres south-west of the party wall of Nos. 27/29 Harvard Road	HH
	eiv	Harvard Road, Chiswick, south side, from a point 1 metres south-west of the party wall of Nos. 27/29 Harvard Road to the party wall of Nos. 25/27 Harvard Road	HH
	ev	Harvard Road, Chiswick, south side, from a point 2.5 metres south-west of the party wall of Nos. 23/25 Harvard Road to a point 31 metres south-west of the common boundary of Nos. 9/11 Harvard Road	HH
	evi	Harvard Road, Chiswick, south side, from the common boundary of Nos. 9/11 Harvard Road north-eastwards for a distance of 6 metres	HH
	evii	Harvard Road, Chiswick, south side, from its easternmost junction with Grosvenor Road south-westwards for a distance of 6.5 metres	A
613	ai	Harvesters Close, Isleworth, east side, from a point 1 metres north of the boundary of Nos. 22/23 Harvesters Close to its northern extent, including the turning head	LLLL
	aai	Harvesters Close, Isleworth, east side, from a point 8 metres south of the boundary of Nos. 22/23 Harvesters Close to a point 11 metres south of the boundary of Nos. 28/29 Harvesters Close	LLLL
	aiii	Harvesters Close, Isleworth, east side, from a point 4 metres north of the boundary of Nos. 36/37 Harvesters Close for a distance of 7 metres in a southerly direction	LLLL
	aiv	Harvesters Close, Isleworth, east side, from a point 4 metres north of the boundary of Nos. 38/39 Harvesters Close to a point 1 metres west of the boundary of Nos. 51/52 Harvesters Close	LLLL
	bi	Harvesters Close, Isleworth, west side, from its northernmost extent to a point 12 metres north of the boundary of Nos. 70/72 Harvesters Close	LLLL

1 Item Number	2 Street Reference	3 Street	4 Prescribed Hours - see Schedule 3
	bii	Harvesters Close, Isleworth, west side, from a point 8 metres south of the boundary of Nos. 70/72 Harvesters Close to a point 5 metres north of the boundary of Nos. 60/62 Harvesters Close	LLLL
	biii	Harvesters Close, Isleworth, west side, from a point 7 metres south of the boundary of Nos. 60/62 Harvesters Close for a distance of 11 metres in a southerly direction	LLLL
	biv	Harvesters Close, Isleworth, west side, from a point 12 metres west of the boundary of Nos. 51/52 Harvesters Close for a distance of 11 metres in a north-westerly direction	LLLL
614	ai	Harvest Road, Feltham, both sides, between the south-western kerb-line of Parkfield Crescent and a point 8.0 metres south-west of that kerb-line	A
	a ii	Harvest Road, Feltham, both sides, from the north-eastern kerb-line of Ludlow Road north-eastwards for a distance of 8.0 metres.	A
	bi	Harvest Road, Feltham, south-east side, from a point 8.0 metres south-west of the south-western kerb-line of April Close north-eastwards to a point opposite the common boundary of Nos. 67 and 69 Harvest Road at the point where the common boundary meets the footway and parallel to the kerb-line of April Close.	A
	ci	Harvest Road, Feltham, north-west side, from the party wall of Nos. 9 and 11 Harvest Road north-eastwards to a point 7.0 metres north-east of the north-eastern kerb-line of Ham Croft Close.	A
615	ai	Hatchett Road, Feltham, both sides, between the north-western kerb-line of Bedfont Green Close and a point 9.0 metres north-west of that kerb-line	A
616	ai	Hatton Green, Feltham, north-west side, between the north-eastern kerb-line of the service road fronting Nos.138 to 148 Faggs Road and a point opposite the party wall of Nos.6 and 8 Hatton Green	A
	a ii	Hatton Green, Feltham, north-west side, between a point opposite the party wall of Nos.6 and 8 Hatton Green and the north-eastern extremity of Hatton Green, including the lay-by that lies on the north-west side of the road opposite Nos.8 to 14 Hatton Green	PP
	bi	Hatton Green, Feltham, north-east side, the service road fronting Nos.138 to 148 Faggs Road	A
	ci	Hatton Green, Feltham, south-east side, between the north-eastern kerb-line of the service road fronting Nos.138 to 148 Faggs Road and a point 10 metres north-east of that kerb-line	A
	cii	Hatton Green, Feltham, south-east side, between a point 10 metres north-east of the north-eastern kerb-line of the service road fronting Nos.138 to 148 Faggs Road and the north-eastern extremity of Hatton Green	PP
	di	Hatton Green, Feltham, south-west side, the service road fronting Nos.138 to 148 Faggs Road	PP
617	ai	Hatton Road, Feltham, both sides, from the junction with Staines Road to the north-eastern building line of No. 3 Hatton Road	A

1 Item Number	2 Street Reference	3 Street	4 Prescribed Hours - see Schedule 3
	bi	Hatton Road, Feltham, north-west side, from the junction with Faggs Road to a point 0.5 metres south-west of the north-east building line of No. 451 Hatton Road	A
	bii	Hatton Road, Feltham, north-west side, from a point 0.5 metres south-west of the north-east building line of No. 451 Hatton Road to a point 7 metres south-west of the party wall of Nos. 445 and 447 Hatton Road	G
	biii	Hatton Road, Feltham, north-west side, from a point 7 metres south-west of the party wall of Nos. 445 and 447 Hatton Road to a point 70.5 metres north-east of the north-eastern building line of No. 373 Hatton Road	A
	biv	Hatton Road, Feltham, north-west side, from a point 70.5 metres north-east of the north-eastern building line of No. 373 Hatton Road to a point 3 metres south-west of the party wall of Nos. 361 and 363 Hatton Road	G
	bv	Hatton Road, Feltham, north-west side, from a point 3 metres south-west of the party wall of Nos. 361 and 363 Hatton Road to the party wall of Nos. 357 and 359 Hatton Road	A
	bvi	Hatton Road, Feltham, north-west side, from the party wall of Nos. 357 and 359 Hatton Road to a point 5 metres south-west of the south-western building line of No. 341 Hatton Road	A
	bvii	Hatton Road, Feltham, north-west side, from a point 5 metres south-west of the south-western building line of No. 341 Hatton Road to a point 6 metres north-east of the party wall of Nos. 325a and 327 Hatton Road	QQ
	bviii	Hatton Road, Feltham, north-west side, from a point 6 metres north-east of the party wall of Nos. 325a and 327 Hatton Road to the boundary wall of Nos. 311 and 313 Hatton Road	A
	bix	Hatton Road, Feltham, north-west side, from the boundary wall of Nos. 311 and 313 Hatton Road to the boundary wall of Nos. 243 and 245 Hatton Road	QQ
	bx	Hatton Road, Feltham, north-west side, from a point 7 metres south-west of the common boundary of Nos. 199 and 201 Hatton Road to a point 9 metres north-east of the common boundary of Nos. 195 and 197 Hatton Road	A
	bx i	Hatton Road, Feltham, north-west side, from a point 4.5 metres south-west of the party wall of Nos. 183 and 185 Hatton Road to a point 7.5 metres north-east of the party wall of Nos. 179 and 181 Hatton Road	A
	bxii	Hatton Road, Feltham, north-west side, from a point 4.5 metres south-west of the party wall of Nos. 171 and 173 Hatton Road to a point 2.5 metres south-west of the north-eastern building line of Nos. 28-37 Thackery Lodge, Hatton Road	A
	bxiii	Hatton Road, Feltham, north-west side, from a point 1.5 metres south-west of the south-western building line of No. 33 and 34 Montrose Road to a point 3 metres north-east of the common boundary of Nos. 1a Horsham Road and 77 Hatton Road	A

1 Item Number	2 Street Reference	3 Street	4 Prescribed Hours - see Schedule 3
	bxiv	Hatton Road, Feltham, north-west side, from a point 4 metres south-west of the party wall of Nos. 59 and 61 Hatton Road to a point 5 metres south-west of the northern boundary of No. 6 Hatton Road	A
	ci	Hatton Road, Feltham, south-east side, from the junction with Bell Lane north-eastwards for a distance of 19 metres	A
	cii	Hatton Road, Feltham, south-east side, from a point 6.5 metres north of the northern boundary of St Mary's Church, Hatton Road to a point 3 metres south-west of the common boundary of Nos. 24 and 26 Hatton Road	A
	ciii	Hatton Road, Feltham, south-east side, from a point 2 metres north-east of the party wall of Nos. 67 and 69 Hatton Road to a point 9.5 metres north-east of the south-western boundary of No. 1 Benedict Drive	A
	civ	Hatton Road, Feltham, south-east side, from a point 4.5 metres north-east of the party wall of Nos. 102 and 104 Hatton Road to a point 2.5 metres south-west of the party wall of Nos. 106 and 108 Hatton Road	A
	cv	Hatton Road, Feltham, south-east side, from a point 2.5 metres south-west of the north-eastern building line of Nos. 28-37 Thackery Lodge, Hatton Road to a point 1 metre north-east of the common boundary of Nos. 160 and 162 Hatton Road	A
	cvi	Hatton Road, Feltham, south-east side, from a point 5 metres south-west of the north-eastern building line of No. 186 Hatton Road to a point 0.5 metres south-west of the common boundary of Nos. 195 & 197 Hatton Road	A
	cvii	Hatton Road, Feltham, south-east side, from the party wall of Nos. 233 & 235 Hatton Road to the junction with Faggs Road	A
618	ai	Hawthorn Close, Cranford, Hounslow, both sides, from junction with High Street to a point 3.5 metres south of the northern boundary of No. 65 High Street	A
619	ai	Hawthorn Hatch, Brentford, both sides, from a point 8 metres west of the junction with Rowan Road to a point 8 metres east of that junction	A
	aii	Hawthorn Hatch, Brentford, both sides, from a point 1 metre west of the common boundary of Nos. 21 and 23 Hawthorn Hatch to the southern building line of No. 4 Hawthorn Hatch	A
620	ai	Hawthorn Road, Brentford, both sides, from the north-eastern building line of No. 22 Hawthorn Road to the south-western building line of No. 23 Rowan Road	A
	bi	Hawthorn Road, Brentford, north-west side, from the junction with Acacia Avenue to a point 2 metres south-west of the south-western building of No. 2 Hawthorn Road	A
	bii	Hawthorn Road, Brentford, north-west side, from a point 4 metres north-east of the north-easternmost building line of No. 36 Beech Avenue to the junction with Beech Avenue	A
	ci	Hawthorn Road, Brentford, south-east side, from the junction with Acacia Avenue to a point 2.5 metres south-west of the party wall of Nos. 2 and 4 Hawthorne Road	A

1 Item Number	2 Street Reference	3 Street	4 Prescribed Hours - see Schedule 3
	cii	Hawthorn Road, Brentford, south-east side, from a point 5 metres south-west of the north-eastern boundary of No. 9 Hawthorn Road to a point 5 metres north-east of the south-western boundary of No. 11 Hawthorn Road	A
	ciii	Hawthorn Road, Brentford, south-east side, from the junction with Beech Avenue to the north-easternmost building line of No. 36 Beech Avenue	A
621	ai	Hawthorn Road, Feltham, north-east side, from its junction with Orchard Road in a south-easterly direction for a distance of 14.0 metres	A
	a ii	Hawthorn Road, north-east side, from a point 0.8 metres south of the party wall of Nos. 3 and 4 Hawthorn Road to a point 0.5 metres north-west of the party wall of Nos. 6 and 7 Hawthorn Road	A
	aiii	Hawthorn Road, Feltham, north-east side, from a point 1.8 metres north of the southern boundary wall of No. 8 Hawthorn Road to a point 3.2 metres south-east of the western facing wall of No. 9 Hawthorn Road	A
	bi	Hawthorn Road, Feltham, north side, from a point 3.5 metres west of the eastern facing wall of No. 2 Tilley Road eastwards to the western kerb-line of Tilley Road	A
	ci	Hawthorn Road, Feltham, south side, from a point 3.5 metres west of the eastern facing wall of No. 2 Tilley Road eastwards to the western kerb-line of Tilley Road	A
	di	Hawthorn Road, Feltham, south-west side, from a point 4.2 metres south-west of the northern boundary wall of Nos. 109 - 120 Archer Court, Hazel Grove to a point 3.2 metres south-west of the western facing wall of No. 9 Hawthorn Road	A
	dii	Hawthorn Road, south-west side, from a point 2 metres south-east of a point opposite the southern boundary wall of No. 8 Hawthorn Road south-eastwards for a distance of 2 metres	A
	diii	Hawthorn Road, Feltham, south-west side, From the south-eastern kerb-line of Orchard Road south-eastwards for a distance of 9.5 metres	A
622	a	Hayes Road, Southall, between the boundary with the London Borough of Hillingdon and the west side of the Bulls Bridge Roundabout at The Parkway	DD
	ai	Hayes Road, Southall, both sides, From the boundary with the London Borough of Ealing south-west and then westwards for so much as it adopted carriageway to the east side of the Bulls Bridge Roundabout at The Parkway.	A
623	ai	Hayling Avenue, Feltham, both sides, between the eastern kerb-line of Spring Road and a point 7.5 meters east of that kerb-line	A
	a ii	Hayling Avenue, Feltham, both sides, between a point 8.0 metres south-west of the south-western kerb-line of Sheringham Avenue and a point 7.0 metres north-east of the north-eastern kerb-line of Sheringham Avenue	A
624	ai	Hazel Close, Brentford, south-west side, From the north-western kerb-line of Hornbeam Crescent To a point 6.5 meters north-west	A

1 Item Number	2 Street Reference	3 Street	4 Prescribed Hours - see Schedule 3
	bi	Hazel Close, Brentford, south-east and south-west side, From a point 6.0 meters south-west from the south-western kerb-line of Hazel Close To a point 6.0 meters south-east from the south-eastern kerb-line of Hazel Close.	A
625	ai	Hazel Grove, Feltham, both sides, from the south-western kerb-line of Orchard Road to a point 1.2 metres south-east of the north-western building line of Hunter House, Hazel Grove	A
	bi	Hazel Grove, Feltham, south-west side, from a point 23.0 metres south-east of the north-western building line of Hunter House, Hazel Grove south-westwards to the north-eastern building line of No.1 Almond Close	A
	bii	Hazel Grove, Feltham, south-west side, from a point 3.3 metres north-west of the north-western building line of No.7 Almond Close north-westwards to the north-eastern building line of No.7 Almond Close	A
	biii	Hazel Grove, Feltham, south-west side, from a point 13.8 metres south-east of the north-western building line of No.7 Almond Close south-westwards to the north-eastern building line of No.18 Almond Close	A
	biv	Hazel Grove, Feltham, south-west side, from a point 4.4 metres south-east of the north-western building line of No.19 Almond Close north-westwards to the north-eastern building line of No.19 Almond Close	A
	ci	Hazel Grove, Feltham, north-east side, from a point 24.2 metres south-east of the north-western building line of Hunter House, Hazel Grove to a point 19.7 metres north-west of the south-eastern building line of Hunter House, Hazel Grove	A
	di	Hazel Grove, Feltham, north-east and north-west side, from a point 2.9 metres north-west of the south-eastern building line of Hunter House, Hazel Grove to a point 2.2 metres south-west of the north-eastern building line of Hunter House, Hazel Grove, including the turning head	A
	ei	Hazel Grove, Feltham, south-east side, from a point 7.0 metres north-east of the south-western building line of Archer Court, Hazel Grove to a point 11.0 metres south-west of the north-east building line of Archer Court, Hazel Grove	A
626	ai	Hazledene Road, Chiswick, north side, From the eastern kerb-line of Sutton Lane north to the common boundary of No. 69 Sutton Lane South and No. 76 Hazledene Road	A
	bi	Hazledene Road, Chiswick, south-east side, From the common boundary of No. 2 Hazledene Road and No. 32 Fauconberg Road to the north-eastern kerb-line of Fauconberg Road	A
	bii	Hazledene Road, Chiswick, south-east side, From a point 18.5 metres north-east of the north-eastern kerb-line of Fauconberg Road to a point 1 metre east of a point opposite the party wall of Nos. 70 and 72 Hazledene Road	A
	biii	Hazledene Road, Chiswick, south-east side, From the north-eastern kerb-line of Fauconberg Road north-eastwards for a distance of 6 metres	A

1 Item Number	2 Street Reference	3 Street	4 Prescribed Hours - see Schedule 3
	ci	Hazledene Road, Chiswick, north-west side, From a point 2 metres north-east of the south-western flank wall of No. 30 Fauconberg Road To the north-eastern kerb-line of Fauconberg Road	A
	cii	Hazledene Road, Chiswick, north-west side, From a point 1.5 metres north of the south-western boundary line of No. 1 Hazledene Road south-westwards for a distance of 5.5 metres	A
	di	Hazledene Road, Chiswick, north-west and south-west side, From a point 1 metre east of the eastern building line of No.11a Hazledene Road to a point 1 metre north of the northern building line of No.11a Hazledene Road	A
	ei	Hazledene Road, Chiswick, south side, From a point 5.5 metres north-west of the north-western property boundary of No. 19a Hazledene Road to a point 3.2 metre south-east of that boundary	A
627	ai	Hazelmere Close, Feltham, both sides, between the south-eastern kerb-line of Hatton Road and a point 10.0 metres south-east of that kerb-line	A
628	ai	Hazlitt Close, Feltham, south-west side, from the south-eastern kerb-line of Crispen Road to a point 7.5 metres south-east of that kerb-line	A
	bi	Hazlitt Close, Feltham, north-east side, from the south-eastern kerb-line of Crispen Road to a point 7.5 metres south-east of that kerb-line	A
629	ai	Hearne Road, Chiswick, west side, from the extended northern kerb-line of Strand on the Green to a point 9.5 metres north of that kerb-line	A
	a ii	Hearne Road, Chiswick, west side, from a point 9.5 metres north of the extended northern kerb-line of Strand on the Green northwards for a distance of 8 metres	WWWW
	bi	Hearne Road, Chiswick, east side, from the extended northern kerb-line of Strand on the Green to a point 10 metres north of that kerb-line	A
	bii	Hearne Road, Chiswick, east side, from a point 5 metres south of the southern kerb-line of Waldeck Road to a point 3.5 metres north of the northern kerb-line of Waldeck Road	A
	ci	Hearne Road, Chiswick, west and south-west side, from a point 2.7 metres south of the northern building line of No.1a Hearne Road a point 2.5 metres west of the eastern building line of No.1a Hearne Road	A
	di	Hearne Road, Chiswick, north-east and east side, from a point 0.5 metres east of the western building line of No.19 Hearne Road to a point 2.5 metres north of the southern building line of No.19 Hearne Road	A
630	ai	Heather Close, Isleworth, north side, from its junction with Harvesters Close to a point 5 metres east of the boundary of Nos. 35/36 Heather Close	LLLL
	a ii	Heather Close, Isleworth, north side, from a point 7 metres west of the boundary of Nos. 35/36 Heather Close for a distance of 16 metres in a westerly direction	LLLL
	bi	Heather Close, Isleworth, south side, from its junction with Harvesters Close to a point 6 metres east of the boundary of Nos. 2/4 Heather Close	LLLL

1 Item Number	2 Street Reference	3 Street	4 Prescribed Hours - see Schedule 3
	bii	Heather Close, Isleworth, south side, from a point 11 metres west of the boundary of Nos. 2/4 Heather Close to a point 4 metres east of the boundary of Nos. 8/10 Heather Close	LLLL
	biii	Heather Close, Isleworth, south side, from a point 6 metres west of the boundary of Nos. 8/10 Heather Close to a point 8 metres north of the boundary of Nos. 12/14 Heather Close	LLLL
	ci	Heather Close, Isleworth, east side, from a point 4 metres south of the boundary of Nos. 12/14 Heather Close to its southernmost extent, including the turning head	LLLL
	di	Heather Close, Isleworth, west side, from its southernmost extent to its northernmost extent, including the turning head	LLLL
631	ai	Heathdale Avenue, Hounslow, south side, From a point 2.3 metres east of the north-western flank wall of no.92 Martindale Road to the north-eastern kerb-line of Martindale Road	A
	bi	Heathdale Avenue, Hounslow, north side, from a point 4.5 metres west of the western flank wall of No.90 Martindale Road to the north-eastern kerb-line of Martindale Road	A
	bii	Heathdale Avenue, Hounslow, north side, From a point 8 metres west of the western kerb-line of Hussars Close to a point 8 metres east of the eastern kerb-line of Hussars Close	A
	ci	Heathdale Avenue, Hounslow, south-east and north-west side, from a point 2.0 metres north-east of the north-eastern building line of No.45 Heathdale Avenue to a point 1.5 metres north-east of the north-western building line of No.45 Heathdale Avenue	A
	di	Heathdale Avenue, Hounslow, south-east side, from the north-western kerb-line of Standard Road north-eastwards for a distance of 7.0 metres	A
632	ai	Heathfield Gardens, Chiswick, north-west side, from its junction with Heathfield Terrace to a point 23.1 metres north-east of the north-eastern building line Nos.1-6 Windsor House, Heathfield Gardens	A
	aii	Heathfield Gardens, Chiswick, north-west side, from a point 6.9 metres south-west of the north-eastern building line of Nos. 1-6 Windsor House, Heathfield Gardens to a point 14 metres north-west of the party wall of Nos. 6/8 Heathfield Gardens	HH
	aiii	Heathfield Gardens, Chiswick, north-west side, from a point 6.5 metres north-east of its junction with Grosvenor Road to a point 6 metres south-west of its junction with Grosvenor Road	A
	aiv	Heathfield Gardens, Chiswick, north-west side, from a point 1.0 metre north-east of the common boundary of Nos. 32/34 Heathfield Gardens to a point 7 metres north-east of the common boundary of Nos. 34/36 Heathfield Gardens	HH
	av	Heathfield Gardens, Chiswick, north-west side, from a point 1 metre north-east of the south-western building line of No.34 Heathfield Gardens to a point 4.5 metres south-west of the party wall of Nos. 34/36 Heathfield Gardens	HH
	avi	Heathfield Gardens, Chiswick, north-west side, from a point 2.2 metres south-west of the party wall of Nos. 50/52 Heathfield Gardens, to its junction with Sutton Lane North	A

1 Item Number	2 Street Reference	3 Street	4 Prescribed Hours - see Schedule 3
	bi	Heathfield Gardens, Chiswick, London, south-east side, from its junction with Heathfield Terrace south-westwards for a distance of 15 metres	A
	bii	Heathfield Gardens, Chiswick, south-east side, from a point 6.8 metres north-east of the north-eastern building line of Nos. 1-6 Windsor House, Heathfield Gardens to the north-eastern building line of Nos. 1-6 Windsor House, Heathfield Gardens	HH
	biii	Heathfield Gardens, Chiswick, south-east side, from the party wall of Nos. 1-6 Windsor House and 5 Heathfield Gardens to a point 3.8 metres north-east of the party wall of Nos. 5/7 Heathfield Gardens	HH
	biv	Heathfield Gardens, Chiswick, south-east side, from a point 1 metre north-east of the party wall of Nos. 9/11 Heathfield Gardens to a point 3.5 metres south-west of the party wall of Nos. 11/13 Heathfield Gardens	HH
	bv	Heathfield Gardens, Chiswick, south-east side, from a point 2.5 metres south-west of the party wall of Nos. 13/15 Heathfield Gardens to a point 1.1 metres south-west of the party wall of Nos. 19/21 Heathfield Gardens	HH
	bvi	Heathfield Gardens, Chiswick, south-east side, from a point 7 metres south-west of the party wall of Nos. 19/21 Heathfield Gardens to a point 4 metres south-west of the party wall of Nos. 21/23 Heathfield Gardens	HH
	bvii	Heathfield Gardens, Chiswick, south-east side, from the party wall of Nos. 27/29 Heathfield Gardens north-eastwards for a distance of 4.5 metres	HH
	bviii	Heathfield Gardens, Chiswick, south-east side, from a point 4 metres south-west of the party wall of Nos. 29/31 Heathfield gardens to a point 4.8 metres north-east of the party wall of Nos. 29/31 Heathfield Gardens	HH
	bix	Heathfield Gardens, Chiswick, south-east side, from a point 3 metres south-west of the party wall of Nos. 31/33 Heathfield Gardens to a point 2.5 metres north-east of the party wall of Nos. 35/37 Heathfield Gardens	HH
	bx	Heathfield Gardens, Chiswick, south-east side, from a point 2.5 metres south-west of the party wall of Nos. 35/37 Heathfield Gardens to a point 2 metres south-west of the common boundary of Nos. 37/39 Heathfield Gardens	HH
	bxii	Heathfield Gardens, Chiswick, south-east side, from a point 14 metres south-west of the party wall of the common boundary of Nos. 37/39 Heathfield Gardens to a point 14.9 metres south-west of the party wall of Nos. 39/41 Heathfield Gardens	HH
	bxii	Heathfield Gardens, Chiswick, south-east side, from a point 37.5 metres south-west of the party wall of Nos. 39/41 Heathfield Gardens to its junction with Barrowgate Road	A
633	ai	Heathfield Terrace, Chiswick, north-west side, from the junction with Chiswick High Road to a point 56 metres north-east of the north-eastern wall of No. 4 Heathfield Terrace	A
	aai	Heathfield Terrace, Chiswick, north-west side, from a point 5 metres north-east of the north-eastern wall of No.4 Heathfield Terrace to a point 8 metres north-east of the south-western wall of Nos. 1-6 Goodwood House, Heathfield Terrace	A

1 Item Number	2 Street Reference	3 Street	4 Prescribed Hours - see Schedule 3
	aiii	Heathfield Terrace, Chiswick, north-west side, from a point 6.5 metres south-west of the north-eastern wall of Nos. 1-6 Sandown House, Heathfield Terrace to the junction with Sutton Lane North	A
	bi	Heathfield Terrace, Chiswick, south-east side, from a point 2 metres north-east of the south-western wall of Nos. 1-6 Goodwood House, Heathfield Terrace to the junction with Chiswick High Road, including the access road leading to Barley Mow Passage	A
	bii	Heathfield Terrace, Chiswick, south-east side, from a point 7 metres south-west of the north-eastern building line of Nos. 1-6 Sandown House to the junction with Sutton Lane North	A
	ci	Heathfield Terrace, Chiswick, north side, the access road leading to Barley Mow Passage, from the junction with Heathfield Terrace to the junction with Barley Mow Passage	A
	cii	Heathfield Terrace, Chiswick, north side, the service road fronting Nos. 4-13 Heathfield Terrace, from the easternmost junction with Heathfield Terrace a point 3 metres west of the eastern flank wall of Nos. 1-25 Heathfield Court, Heathfield Terrace	A
	ciii	Heathfield Terrace, Chiswick, north side, the service road fronting Nos. 4-13 Heathfield Terrace, from a point 21 metres west of the western building line of Nos. 1-25 Heathfield Court, Heathfield Terrace to a point 1 metre east of the eastern building line of No. 10 Heathfield Terrace	A
	civ	Heathfield Terrace, Chiswick, north side, the service road fronting Nos. 4-13 Heathfield Terrace, from the westernmost junction with Heathfield Terrace to a point 2.5 metres east of the party wall of Nos. 12 and 13 Heathfield Terrace	A
	di	Heathfield Terrace, Chiswick, south side, the access road leading to Barley Mow Passage, from the eastern building line of No. 2 Heathfield Terrace to the junction with Barley Mow Passage	E
	dii	Heathfield Terrace, Chiswick, south side, the service road fronting Nos. 4-13 Heathfield Terrace, from the easternmost junction with Heathfield Terrace to the westernmost junction with Heathfield Terrace	A
634	ai	Heathlands Way, Hounslow, both sides, From a point 5.6 metres north-east of the north-eastern building line of no.1 Linslade Close in a north-easterly direction for 5.5 metres.	A
	bi	Heathlands Way, Hounslow, north-west side, From a point 7.0 metres south-west of the south-western flank wall of No. 15 Heathlands Court to a point 8.0 metre south-east of the south-western kerb-line of Heathlands Court	A
	ci	Heathlands Way, Hounslow, south-east side, from a point in line with the south-western building line of property No.29 Heathlands Way to a point 3.6 metres north-east of the party wall of No.29/30 Heathlands Way	A
	cii	Heathlands Way, Hounslow, south-east side, from a point 7.0 metres south-west of the south-western kerb-lien of Heathlands Court south-westwards for a distance of 10.5 metres	A
	di	Heathlands Way, Hounslow, south-west side, from the north-western kerb-line of Frampton Road to a point 8.0 metres north-west of that kerb-line	A

1 Item Number	2 Street Reference	3 Street	4 Prescribed Hours - see Schedule 3
	dii	Heathlands Way, Hounslow, south-west side, From a point 3.6 metres north-west of the party wall opposite of No.29/30 Heathlands Way, north-westwards for a distance of 10 metres	A
	diii	Heathlands Way, Hounslow, south-west side, from a point opposite the eastern flank wall of No. 12 Heathlands Way, south-eastwards for a distance of 10 metres	A
	ei	Heathlands Way, Hounslow, north-east side, between the north-western kerb-line of Frampton Road and a point 6.0 metres north-west of that kerb-line	A
635	ai	Heath Road, Hounslow, north-west side, from the junction with Whitton Road to a point 5 metres north-east of the western building line of No. 41a Heath Road	A
	aii	Heath Road, Hounslow, north-west side, from a point 1 metre west of the common boundary of No. 24 and 26 Heath Road to a point 10 metres west of that boundary	CC
	aiii	Heath Road, Hounslow, north-west side, from a point 1.5 metres west of the common boundary of Nos. 26 and 28 Heath Road to a point 5.5 metres east of that boundary	CC
	aiv	Heath Road, Hounslow, north-west side, from a point 4.5 metres west of the common boundary of Nos. 30 and 32 Heath Road to a point 4 metres east of that boundary	CC
	av	Heath Road, Hounslow, north-west side, from a point 5.5 metres west of the common boundary of Nos. 34 and 36 Heath Road to a point 4.5 metres east of that boundary	CC
	avi	Heath Road, Hounslow, north-west side, from a point 4.5 metres west of the common boundary of Nos. 38 and 40 Heath Road to a point 5 metres east of that boundary	CC
	avii	Heath Road, Hounslow, north-west side, from a point 2.5 metres east of the common boundary of Nos. 40 and 42 Heath Road to the common boundary of Nos. 64 and 66 Heath Road	A
	aviii	Heath Road, Hounslow, north-west side, from a point 4.5 metres east of the party wall of Nos. 64 and 66 Heath Road eastwards for a distance of 5.5 metres	LLLL
	aix	Heath Road, Hounslow, north-west side, from a point 4.5 metres east of the party wall of Nos. 68 and 70 Heath Road eastwards for a distance of 4 metres	LLLL
	ax	Heath Road, Hounslow, north-west side, from the western flank wall of No. 72 Heath Road to the common boundary of Nos. 69 and 71 Heath Road	A
	axi	Heath Road, Hounslow, north-west side, from a point 1 metre south-west of the north-eastern wall of No. 115 Heath Road north-eastwards for a distance of 7.5 metres	LLLL
	axii	Heath Road, Hounslow, north-west side, from a point 1 metre north-east of the party wall of Nos. 124 and 126 Heath Road north-eastwards for a distance of 11.2 metres	LLLL
	axiii	Heath Road, Hounslow, north-west side, from a point 3.5 metres south-west of the party wall of Nos. 130 and 132 Heath Road north-eastwards for a distance of 5.5 metres	LLLL
	axiv	Heath Road, Hounslow, north-west side, from a point 10.5 metres south-west of the south-westernmost junction with Chatsworth Crescent to a point 8.5 metres north-east of the south-westernmost junction with of Chatsworth Crescent	A

1 Item Number	2 Street Reference	3 Street	4 Prescribed Hours - see Schedule 3
	axv	Heath Road, Hounslow, north-west side, from a point 16.5 metres north-east of the south-westernmost junction with of Chatsworth Crescent north-eastwards for a distance of 11 metres	LLLL
	axvi	Heath Road, Hounslow, north-west side, from a point 4.5 metres north-east of the party wall of Nos. 140 and 142 Heath Road north-eastwards for a distance of 4.5 metres	LLLL
	axvii	Heath Road, Hounslow, north-west side, from a point 4.5 metres north-east of the party wall of Nos. 144 and 146 Heath Road north-eastwards for a distance of 6 metres	LLLL
	axviii	Heath Road, Hounslow, north-west side, from a point 4 metres north-east of the party wall of Nos. 148 and 150 Heath Road north-eastwards for a distance of 6 metres	LLLL
	axix	Heath Road, Hounslow, north-west side, from a point 5 metres north-east of the party wall of Nos. 152 and 154 Heath Road north-eastwards for a distance of 5 metres	LLLL
	axx	Heath Road, Hounslow, north-west side, from a point 0.5 metres south-west of the party wall of Nos. 160 and 162 Heath Road north-eastwards for a distance of 4 metres	LLLL
	axxi	Heath Road, Hounslow, north-west side, from a point 2 metres south-west of the common boundary of Nos. 164 and 166 Heath Road to a point 2 metres west of the common boundary of Nos. 168 and 170 Heath Road	A
	axxii	Heath Road, Hounslow, north-west side, from a point 1.5 metres east of the party wall of Nos. 170 and 172 Heath Road eastwards for a distance of 5 metres	LLLL
	axxiii	Heath Road, Hounslow, north-west side, from a point 3.5 metres west of the party wall of Nos. 178 and 180 Heath Road eastwards for a distance of 7.5 metres	LLLL
	axxiv	Heath Road, Hounslow, north-west side, from a point 1 metre west of the eastern flank wall of No. 182 Heath Road eastwards for a distance of 6 metres	LLLL
	axxv	Heath Road, Hounslow, north-west side, from a point 1 metre west of the eastern flank wall of No. 186 Heath Road eastwards for a distance of 5.5 metres	LLLL
	axxvi	Heath Road, Hounslow, north-west side, from a point 5.5 metres east of the party wall of Nos. 188 and 190 Heath Road eastwards for a distance of 6.5 metres	LLLL
	axxvii	Heath Road, Hounslow, north-west side, from a point 4.5 metres west of the party wall of Nos. 196 and 198 Heath Road eastwards for a distance of 8.5 metres	LLLL
	axxviii	Heath Road, Hounslow, north-west side, from a point 6 metres west of the westernmost junction with Chatsworth Avenue to a point 6 metres east of the westernmost junction with Chatsworth Avenue	A
	axxix	Heath Road, Hounslow, north-west side, from a point 3 metres east of the party wall of Nos. 200 and 202 Heath Road eastwards for a distance of 4.5 metres	LLLL
	axxx	Heath Road, Hounslow, north-west side, from a point 1 metre east of the common boundary of Nos. 204 and 206 Heath Road to a point 5 metres west of the common boundary of Nos. 208 and 210 Heath Road	A

1 Item Number	2 Street Reference	3 Street	4 Prescribed Hours - see Schedule 3
	axxxi	Heath Road, Hounslow, north-west side, from a point 5 metres west of the common boundary of Nos. 208 and 210 Heath Road to a point 2 metres east of the common boundary of Nos. 212 and 214 Heath Road	LLLL
	axxxii	Heath Road, Hounslow, north-west side, from a point 2 metres east of the common boundary of Nos. 212 and 214 Heath Road to the junction with Worton Road	A
	bxli	Heath Road, Hounslow, south-east side, from the junction with Whitton Road to the western flank wall of No. 1 Heath Road	A
	bxl	Heath Road, Hounslow, south-east side, from the common boundary of Nos. 23 and 25 Heath Road to the eastern flank wall of No. 15 Heath Road	CC
	bi	Heath Road, Hounslow, south-east side, from the party wall of Nos. 1 Hall Road and 211 Heath Road to the junction with Worton Road	A
	bii	Heath Road, Hounslow, south-east side, from a point 5 metres east of the party wall of Nos. 207a and 209 Heath Road eastwards for a distance of 7.5 metres	LLLL
	biii	Heath Road, Hounslow, south-east side, from a point 1 metre west of the eastern flank wall of no. 205 Heath Road eastwards for a distance of 8 metres	LLLL
	biv	Heath Road, Hounslow, south-east side, from a point 1 metre west of the eastern flank wall of no. 203 Heath Road to a point 1 metre east of the western flank wall of No. 205 Heath Road	LLLL
	bv	Heath Road, Hounslow, south-east side, from the party wall of Nos. 197 and 199 Heath Road eastwards for a distance of 10 metres	LLLL
	bvi	Heath Road, Hounslow, south-east side, from a point 1 metre west of the eastern flank wall of No. 195 Heath Road eastwards for a distance of 4.5 metres	LLLL
	bvii	Heath Road, Hounslow, south-east side, from a point 1 metre west of the eastern flank wall of No. 191 Heath Road eastwards for a distance of 4.5 metres	LLLL
	bviii	Heath Road, Hounslow, south-east side, from a point 1 metre west of the eastern flank wall of No. 187 Heath Road eastwards for a distance of 4.5 metres	LLLL
	bix	Heath Road, Hounslow, south-east side, from a point 9 metres east of the junction with Tudor Road to a point 8 metres west of the junction with Tudor Road	A
	bx	Heath Road, Hounslow, south-east side, from a point 1 metre west of the western flank wall of No. 179 Heath Road eastwards for a distance of 4.5 metres	LLLL
	bxl	Heath Road, Hounslow, south-east side, from a point 1 metre west of the western flank wall of No. 171 Heath Road eastwards for a distance of 4 metres	LLLL
	bxii	Heath Road, Hounslow, south-east side, from a point 1 metre south-east of the north-eastern flank wall of No. 167 Heath road to a point 1 metre north-east of the south-western flank wall of No. 169 Heath Road	LLLL
	bxiii	Heath Road, Hounslow, south-east side, from a point 1 metre south-west of the south-western building line of No. 163 Heath Road north-eastwards for a distance of 4.5 metres north	LLLL

1 Item Number	2 Street Reference	3 Street	4 Prescribed Hours - see Schedule 3
	bxiv	Heath Road, Hounslow, south-east side, from a point 2.5 metres south-west of the north-eastern flank wall of No. 159 Heath Road north-eastwards for a distance of 6 metres	LLLL
	bxv	Heath Road, Hounslow, south-east side, from a point 1 metre south-west of the north-eastern flank wall of No. 155 Heath Road north-eastwards for a distance of 5 metres	LLLL
	bxvi	Heath Road, Hounslow, south-east side, from a point 1 metre north-east of the north-eastern flank wall of No. 151 Heath Road north-eastwards for a distance of 5 metres	LLLL
	bxvii	Heath Road, Hounslow, south-east side, from a point 1 metre south-west of the north-eastern flank wall of No. 147 Heath Road north-eastwards for a distance of 5 metres	LLLL
	bxviii	Heath Road, Hounslow, south-east side, from a point 1 metre south-west of the north-eastern flank wall of No. 143 Heath Road north-eastwards for a distance of 4.5 metres	LLLL
	bxix	Heath Road, Hounslow, south-east side, from a point 1 metre south-west of the north-eastern flank wall of No. 139 Heath Road north-eastwards for a distance of 5 metres	LLLL
	bxix	Heath Road, Hounslow, south-east side, from a point 1 metre south-west of the north-eastern flank wall of No. 135 Heath Road north-eastwards for a distance of 5 metres	LLLL
	bxxi	Heath Road, Hounslow, south-east side, from a point 10. metres north-east from the south-western flank wall of No. 121 Heath Road to a point 1 metre north-east of the south-western flank wall of No. 133 Heath Road	LLLL
	bxviii	Heath Road, Hounslow, south-east side, from a point 1 metres south-west of the north-eastern flank wall of No. 119 Heath Road north-eastwards for a distance of 5 metres	LLLL
	bxviii	Heath Road, Hounslow, south-east side, from a point 16.5 metres north-east of the junction with Atcham Road north-eastwards for a distance of 4.5 metre	LLLL
	bxviii	Heath Road, Hounslow, south-east side, from a point 10 metres north-east of the junction with Atcham Road to the common boundary wall of Nos. 109 and 111 Heath Road	A
	bxv	Heath Road, Hounslow, south-east side, from a point 10.5 metres north-east of the south-western flank wall of No. 105 Heath Road north-eastwards for a distance of 4.5 metres	LLLL
	bxv	Heath Road, Hounslow, south-east side, from a point 6 metres north-east of the party wall of Nos. 103 and 103 Heath Road north-eastwards for a distance of 4.5 metres	LLLL
	bxvii	Heath Road, Hounslow, south-east side, from a point 5.5 metres south-west of the party wall of Nos. 101 and 103 Heath Road north-eastwards for a distance of 11.5 metres	AA
	bxviii	Heath Road, Hounslow, south-east side, from a point 5.5 metres south-west of the party wall of Nos. 101 and 103 Heath Road south-westward a distance of 5.5 metres	LLLL
	bxix	Heath Road, Hounslow, south-east side, from a point 1 metre south-west of the north-eastern wall of No. 95 Heath Road north-eastwards for a distance of 5 metres	LLLL
	bxix	Heath Road, Hounslow, south-east side, from a point 1 metre south-west of the north-eastern flank wall of No.91 Heath Road north-eastwards for a distance of 5.5 metres	LLLL
	bxix	Heath Road, Hounslow, south-east side, from a point 1 metre south-west of the north-eastern flank wall of No. 87 Heath Road north-eastwards for a distance of 5 metres	LLLL

1 Item Number	2 Street Reference	3 Street	4 Prescribed Hours - see Schedule 3
	bxxxii	Heath Road, Hounslow, south-east side, from a point 1 metre south-west of the north-eastern flank wall of No. 79 Heath Road north-eastwards for a distance of 18.5 metres	LLLL
	bxxxiii	Heath Road, Hounslow, south-east side, from a point 8.5 metres north-east of the western wall of No. 73 Heath Road north-eastwards for a distance of 5.5 metres	LLLL
	bxxxiv	Heath Road, Hounslow, south-east side, from the party wall of Nos. 69 and 71 Heath Road eastwards for a distance of 9 metres	LLLL
	bxxxv	Heath Road, Hounslow, south-east side, from the eastern flank wall of No. 66 Heath Road to a point 5 metres east of the common boundary of Nos. 57 and 59 Heath Road	A
	bxxxvi	Heath Road, Hounslow, south-east side, from a point 5 metres east of the common boundary of Nos. 57 and 59 Heath Road to a point 4 metres east of the common boundary of Nos. 53 and 55 Heath Road	CC
	bxxxvii	Heath Road, Hounslow, south-east side, from the common boundary of Nos. 51 and 53 Heath Road to a point 3 metres east of the common boundary of Nos. 43 and 45 Heath Road	CC
	bxxxviii	Heath Road, Hounslow, south-east side, from the common boundary of Nos. 41d and 43 Heath Road to a point 1.5 metres west of the common boundary of Nos. 39 and 41 Heath Road	A
	bxxxix	Heath Road, Hounslow, south-east side, from a point 2 metres west of the common boundary of Nos. 35 and 37 Heath Road to a point 3 metres east of the common boundary of Nos. 31 and 33 Heath Road	CC
636	ai	Heddon Close, Isleworth, both sides, from its junction with Twickenham Road (service road) for a distance of 7 metres in an easterly direction	A
	bi	Heddon Close, Isleworth, north-east and east side, from a point 7 metres east of its junction with Twickenham Road (service road) to a point 4 metres north of the boundary of Nos. 18/20 Heddon Close	LLLL
	ci	Heddon Close, Isleworth, east side, from the boundary of Nos. 18/20 Heddon Close to a point 5 metres north of the boundary of Nos. 22/24 Heddon Close	LLLL
	cii	Heddon Close, Isleworth, east side, from the boundary of Nos. 22/24 Heddon Close to a point 2 metres north of the boundary of Nos. 26/28 Heddon Close	LLLL
	ciii	Heddon Close, Isleworth, east side, from its southernmost extent for a distance of 3 metres in a northerly direction	LLLL
	di	Heddon Close, Isleworth, south side, from a point 22 metres east of its junction with Twickenham Road (service road) for a distance of 10 metres in an easterly direction	LLLL
	dii	Heddon Close, Isleworth, south side, from a point 2 metres north of the boundary of Nos. 1/3 Heddon Close to a point 43 metres east of its junction with Twickenham Road (service road)	LLLL
	ei	Heddon Close, Isleworth, west side, from a point 5 metres north of the boundary of Nos. 13/15 Heddon Close to a point 4 metres south of the boundary of Nos. 1/3 Heddon Close	LLLL

1 Item Number	2 Street Reference	3 Street	4 Prescribed Hours - see Schedule 3
	eii	Heddon Close, Isleworth, west side, from its southernmost extent, including the turning head, for a distance of 5 metres in a northerly direction	LLLL
637	ai	Heldmann Close, Hounslow, both sides, from its junction with Heath Road for a distance of 10 metres in a northerly direction	A
	bi	Heldmann Close, Hounslow, east side, from a point 26 metres north of its junction with Heath Road to its northern extent	LLLL
	ci	Heldmann Close, Hounslow, west side, from a point 10 metres north of its junction with Heath Road to its northern extent	LLLL
638	ai	Helen Avenue, Feltham, west side, from a point 3.5 metres north of the common boundary of Nos. 6 and 8 Helen Avenue to a point 5 metres south of the south-western building line of No. 4 Helen Avenue	A
	aii	Helen Avenue, Feltham, west side, from a point 4 metres south of the common boundary of Nos. 26 and 28 Helen Avenue to a point 4 metres north of the common boundary of Nos. 30 and 32 Helen Avenue	A
	aiii	Helen Avenue, Feltham, west side, from a point 4.5 metres south of the common boundary of Nos. 50 and 52 Helen Avenue to a point 3.5 metres north of the common boundary of Nos. 54 and 56 Helen Avenue	A
639	ai	Henley Close, Isleworth, south side, from the eastern kerb-line of College Road to a point 6 metres north-east of that kerb-line	A
	bi	Henley Close, Isleworth, north and north-west side, From the eastern kerb-line of College Road to the common boundary of Nos. 9/11 and No. 13 Henley Close	A
	ci	Henley Close, Isleworth, south and south-east side, From the eastern kerb-line of Beechen Cliff Way to a point of the south-western building line of Nos. 2/4 Henley Close.	A
640	ai	Henley Way, Feltham, both sides, between the north-eastern kerb-line of Oxford Way and a point 5.0 metres north-east of that kerb-line	A
641	ai	Herbert Gardens, Chiswick, north side, from the east kerb-line of Magnolia Road for a distance of 6 metres in an easterly direction	A
	bi	Herbert Gardens, Chiswick, south side, from the east kerb-line of Magnolia Road for a distance of 6 metres in an easterly direction	A
642	ai	Hereford Road, Feltham, north-west side, from a point 9.0 metres south-west of the south-western kerb-line of Gloucester Road to a point 9.5 metres north-east of the north-eastern kerb-line of Gloucester Road	A
	aii	Hereford Road, Feltham, north-west side, from a point 9.0 metres south-west of the south-western kerb-line of Norfolk Road to a point 9.0 metres north-east of the north-eastern kerb-line of Norfolk Road	A
643	ai	Heron Way, Feltham, both sides, from its junction with The Causeway to its junction with Pier Road	A
644	ai	Heston Avenue, Hounslow, both sides, From the northern kerb-line of Cranford Lane northwards for a distance of 10.0 metres.	A

1 Item Number	2 Street Reference	3 Street	4 Prescribed Hours - see Schedule 3
	bi	Heston Avenue, Hounslow, west side, From the southern kerb-line of The Vale southwards to a point 2.0 metres north of the party wall of Nos. 74 and 76 Heston Avenue.	A
	ci	Heston Avenue, Hounslow, east side, From the southern kerb-line of The Vale southwards to a point 5.8 metres north of the common boundary of Nos. 75 and 77 Heston Avenue.	A
645	ai	Heston Road, Hounslow, north-east side, from a point 12 metres north of the junction with Ferraro Close to a point 1 metre north-west of the south-eastern building line of No. 30 Heston Road	A
	a ii	Heston Road, Hounslow, north-east side, from a point 1 metre north-west of the south-eastern building line of No. 30 Heston Road to a point 11 metres south of the common boundary of Nos.1 and 3 Heston Road	DD
	bi	Heston Road, Hounslow, south-west side, from a point 11 metres south of the common boundary of Nos.1 and 3 Heston Road to the common boundary of Nos. 4 and 6 Heston Road	G
	bii	Heston Road, Hounslow, south-west side, from the common boundary of Nos. 4 and 6 Heston Road to the common boundary of Nos. 19 and 21 Heston Road	A
	biii	Heston Road, Hounslow, south-west side, from a point 11 metres south-east of the south-easternmost junction with Hogarth Gardens to the party wall of Nos. 66 and 72 Heston Road	A
	biv	Heston Road, Hounslow, south-west side, from a point 2 metres west of the party wall of Nos. 116 and 118 Heston Road to a point 10 metres north-west of the north-westernmost junction with Hogarth Gardens	A
	bv	Heston Road, Hounslow, south-west side, from a point 10 metres north-west of the north-westernmost junction with Hogarth Gardens to the south-eastern building line of No. 146 Heston Road	K
	bvi	Heston Road, Hounslow, south-west side, from a point 24.5 metres south-east of the south-eastern wall of No. 152 Heston Road to a point 22.5 metres south-east of the boundary wall of Nos. 133 and 135 Heston Road	A
	bvii	Heston Road, Hounslow, south-west side, from a point 6.3 metres south-east of the party wall of Nos. 133 and 135 Heston Road to a point 1 metre south-east of the party wall of Nos. 133 and 135 Heston Road	A
	bviii	Heston Road, Hounslow, south-west side, from a point 23 metres north-west of the boundary wall of Nos. 133 and 135 Heston Road to a point 19 metres south of the southern building line of No. 224 New Heston Road	A
	bix	Heston Road, Hounslow, south-west side, from the south-western building line of No. 224 Heston Road southwards for a distance of 5 metres	A
	bx	Heston Road, Hounslow, south-west side, from the northern boundary wall of No. 236 Heston Road to the southern boundary wall of No. 220 Heston Road	EE
	bx i	Heston Road, Hounslow, south-west side, from a point 12 metres south-west of the junction with The Green north-eastwards to a point 14 metres north-east of the junction with The Green	A

1 Item Number	2 Street Reference	3 Street	4 Prescribed Hours - see Schedule 3
	ci	Heston Road, Hounslow, west side, from a point 3 metres north of the southern boundary of No. 304 Heston Road to the southern boundary of Nos. 1-16 The Gables, Heston Road	A
646	ai	Hexham Gardens, Isleworth, both sides, between the south-eastern kerb-line of Northumberland Avenue south-eastwards for a distance of 10.0 metres	A
	aii	Hexham Gardens, Isleworth, both sides, between a point opposite the south-eastern wall of Nos. 38/40 Hexham Gardens and the north-western kerb-line of Rothbury Gardens	A
	bi	Hexham Gardens, Isleworth, south-east side, from a point 10 metres south-east of the south-eastern kerb-line of Northumberland Avenue, south-eastwards for a distance of 5.0 metres.	HH
	ci	Hexham Gardens, Isleworth, north-east side, from a point 10 metres south-east of the south-eastern kerb-line of Northumberland Avenue to a point opposite the south-eastern wall of Nos. 38/40 Hexham Gardens	HH
647	ai	Hibernia Gardens, Hounslow, both sides, between the north-western kerb-line of Hanworth Road and a point 10.0 metres north-west of that kerb-line	A
648	ai	Hibernia Road, Hounslow, north-east side, from the junction with Hanworth Road north-westwards for a distance of 10 metres	A
	aii	Hibernia Road, Hounslow, north-east side, from a point 23.5 metres south-east of that boundary wall of Nos. 1 and 1a Hibernia Road to a point 8 metres south-east of the boundary wall of Nos. 1 and 1a Hibernia Road	CC
	aiii	Hibernia Road, Hounslow, north-east side, from a point 3 metres south-east of the common boundary of Nos. 1 and 1a Hibernia Road to a point 4 metres south-east of the common boundary of Nos. 1 and 3 Hibernia Road	CC
	aiv	Hibernia Road, Hounslow, north-east side, from a point 1.5 metres north-west of the common boundary of Nos. 1 and 3 Hibernia Road to a point 4.5 metres south-east of the common boundary of Nos. 5 and 7 Hibernia Road	CC
	av	Hibernia Road, Hounslow, north-east side, from a point 2.5 metres north-west of the common boundary of Nos. 17 and 19 Hibernia Road to a point 4 metres south-east of the common boundary of Nos. 21 and 23 Hibernia Road	CC
	avi	Hibernia Road, Hounslow, north-east side, from a point 4.5 metres north-west of the common boundary of Nos. 25 and 27 Hibernia Road to a point 3 metres south-east of the common boundary of Nos. 27 and 29 and 31 Hibernia Road	CC
	avii	Hibernia Road, Hounslow, north-east side, from a point 8 metres north-west of the common boundary of Nos. 27 and 29 Hibernia Road to the south-eastern wall of No. 33 Hibernia Road	CC
	aviii	Hibernia Road, Hounslow, north-east side, from a point 4.5 metres north-west of the common boundary of Nos. 39 and 41 Hibernia Road to a point 2.5 metres south-east of the common boundary of Nos. 43 and 45 Hibernia Road	CC

1 Item Number	2 Street Reference	3 Street	4 Prescribed Hours - see Schedule 3
	aix	Hibernia Road, Hounslow, north-east side, from a point 1 metre north-west of the common boundary of Nos. 49 and 51 Hibernia Road to a point 3 metres north-west of the common boundary of Nos. 57 and 59 Hibernia Road	A
	ax	Hibernia Road, Hounslow, north-east side, from a point 4.5 metres north-west of the common boundary of Nos. 67 and 69 Hibernia Road to a point 1.5 metres south-east of the south-eastern kerb-line of Albert Road	CC
	axi	Hibernia Road, Hounslow, north-east side, from a point 5.5 metres south-east of the common boundary of Nos. 78a and 79 Hibernia Road to a point 6.0 metres south-east of the common boundary of Nos. 87 and 89 Hibernia Road	CC
	axii	Hibernia Road, Hounslow, north-east side, from a point 1.5 metres south-east of the common boundary of Nos. 87 and 89 Hibernia Road to a point 1.5 metres south-east of the common boundary of Nos. 91 and 93 Hibernia Road	CC
	axiii	Hibernia Road, Hounslow, north-east side, from a point 3.5 metres north-west of the common boundary of Nos. 91 and 93 Hibernia Road to a point 3.5 metres south-east of the common boundary of Nos. 95 and 97 Hibernia Road	CC
	axiv	Hibernia Road, Hounslow, north-east side, from a point 2.5 metres north-west of the common boundary of Nos. 95 and 97 Hibernia Road to the common boundary of Nos. 99 and 101 Hibernia Road	CC
	axv	Hibernia Road, Hounslow, north-east side, from a point 4 metres north-west of the common boundary of Nos. 99 and 101 Hibernia Road to a point 11 metres south-east of the junction with Grove Road	CC
	axvi	Hibernia Road, Hounslow, north-east side, from a point 11 metres south-east of the junction with Grove Road to a point 10 metres north-west of the junction with Grove Road	A
	axvii	Hibernia Road, Hounslow, north-east side, from a point 20 metres north-west of the junction with Grove Road to a point 4.5 metres south-east of the common boundary of Nos. 127 and 129 Hibernia Road	CC
	axviii	Hibernia Road, Hounslow, north-east side, from a point 5.5 metres north-west of the common boundary of Nos. 127 and 129 Hibernia Road to a point 38.5 metres north-west of the common boundary of Nos. 127 and 129 Hibernia Road	CC
	axix	Hibernia Road, Hounslow, north-east side, from a point 44 metres north-west of the common boundary of Nos. 127 and 129 Hibernia Road to a point 34 metres south-east of the junction with Staines Road	CC
	axx	Hibernia Road, Hounslow, north-east side, from a point 28 metres south-east of the junction with Staines Road to a point 18.5 metres south-east of the junction with Staines Road	CC
	axxi	Hibernia Road, Hounslow, north-east side, from the junction with Staines Road south-eastwards for a distance of 18.5 metres	A
	bi	Hibernia Road, Hounslow, south-west side, from the junction with Staines Road south-eastwards for a distance of 19 metres	A

1 Item Number	2 Street Reference	3 Street	4 Prescribed Hours - see Schedule 3
	bii	Hibernia Road, Hounslow, south-west side, from a point 47 metres south-east of the junction with Staines Road south-eastwards for a distance of 15 metres	CC
	biii	Hibernia Road, Hounslow, south-west side, from a point 13.5 metres north-west of the junction with Grove Road to a point 8 metres north-west of the common boundary of Nos. 106 and 108 Hibernia Road	A
	biv	Hibernia Road, Hounslow, south-west side, from a point 17 metres south-east of the junction with Grove Road south-eastwards for a distance of 23 metres	CC
	bv	Hibernia Road, Hounslow, south-west side, from a point 27.5 metres south-east of the junction with Grove Road to a point 13 metres north-west of the common boundary of Nos. 98 and 100 Hibernia Road	CC
	bvi	Hibernia Road, Hounslow, south-west side, from a point 5 metres north-west of the common boundary of Nos. 98 and 100 Hibernia Road to a point 1 metre north-west of the south-eastern wall of No. 98 Hibernia Road	CC
	bvii	Hibernia Road, Hounslow, south-west side, from a point 5.5 metres south-east of the south-eastern wall of No. 98 Hibernia Road to a point 7 metres north-west of the common boundary of Nos. 90 and 92 Hibernia Road	CC
	bviii	Hibernia Road, Hounslow, south-west side, from the common boundary of Nos. 90 and 92 Hibernia Road to a point 1 metre north-west of the common boundary of Nos. 88 and 90 Hibernia Road	CC
	bix	Hibernia Road, Hounslow, south-west side, from a point 2 metres north-west of the common boundary of Nos. 86 and 88 Hibernia Road to a point 4 metres south-east of the common boundary of Nos. 86 and 88 Hibernia Road	CC
	bx	Hibernia Road, Hounslow, south-west side, from a point 4 metres south-east of the common boundary of Nos. 86 and 88 Hibernia Road to the common boundary of Nos. 82 and 84 Hibernia Road	A
	bx i	Hibernia Road, Hounslow, south-west side, from the common boundary of Nos. 80 and 82 Hibernia Road to a point 2 metres north-west of the common boundary of Nos. 78 and 80 Hibernia Road	CC
	bxii	Hibernia Road, Hounslow, south-west side, from a point 2.5 metres south-east of the common boundary of Nos. 78 and 80 Hibernia Road to a point 9 metres south-east of the common boundary of Nos. 78 and 80 Hibernia Road	CC
	bxiii	Hibernia Road, Hounslow, south-west side, from a point 9 metres south-east of the common boundary of Nos. 78 and 80 Hibernia Road to a point 7 metres north-west of the common boundary of Nos. 58 and 60 Hibernia Road	A
	bxiv	Hibernia Road, Hounslow, south-west side, from a point 7 metres north-west of the common boundary of Nos. 58/60 Hibernia Road to a point 4 metres south-east of the common boundary of Nos. 58/60 Hibernia Road	CC
	bxv	Hibernia Road, Hounslow, south-west side, from a point 4 metres south-east of the common boundary of Nos. 58 and 60 Hibernia Road to a point 0.5 metres north-west of the common boundary of Nos. 36 and 38 Hibernia Road	A

1 Item Number	2 Street Reference	3 Street	4 Prescribed Hours - see Schedule 3
	bxvi	Hibernia Road, Hounslow, south-west side, from a point 0.5 metres north-west of the common boundary of Nos. 36 and 38 Hibernia Road to a point 6.5 metres north-west of the common boundary of Nos. 28 and 30 Hibernia Road	CC
	bxvii	Hibernia Road, Hounslow, south-west side, from a point 2 metres south-east of the common boundary of Nos. 28 and 30 Hibernia Road to a point 7 metres north-west of the common boundary of Nos. 22 and 24 Hibernia Road	CC
	bxviii	Hibernia Road, Hounslow, south-west side, from a point 2 metres south-east of the common boundary of Nos. 22 and 24 Hibernia Road to a point 15 metres north-west of the common boundary of Nos. 16 and 18 Hibernia Road	CC
	bxix	Hibernia Road, Hounslow, south-west side, from a point 10.5 metres north-west of the common boundary of Nos. 16 and 18 Hibernia Road to a point 5 metres north-west of the common boundary of Nos. 16 and 18 Hibernia Road	CC
	bxx	Hibernia Road, Hounslow, south-west side, from a point 1 metre south-east of the common boundary of Nos. 16 and 18 Hibernia Road to a point 4.5 metres north-west of the common boundary of Nos. 12 and 14 Hibernia Road	CC
	bxxi	Hibernia Road, Hounslow, south-west side, from the common boundary of Nos. 12 and 14 Hibernia Road to a point 4.5 metres north-west of the common boundary of Nos. 8 and 10 Hibernia Road	CC
	bxxii	Hibernia Road, Hounslow, south-west side, from a point 1.5 metres south-east of the common boundary of Nos. 8 and 10 Hibernia Road to a point 12.5 metres south-east of the common boundary of Nos. 8 and 10 Hibernia Road	CC
649	ai	Highfield Road, Feltham, both sides, from its junction with High Street, Feltham to its junction with Tilley Road including the car park access road so much as is public highway	A
	bi	Highfield Road, Feltham, north-west side, from its junction with the south-east to north-west arm of Highfield Road to a point 2.5 metres south-west of the north-western property boundary of No. 83 Highfield Road	A
	bii	Highfield Road, Feltham, north-west side, From the north-western kerb-line of Orchard Road to a point 2 metres north-east of a point opposite the party wall of Nos. 49 and 50 Highfield Road	A
	biii	Highfield Road, Feltham, north-west side, From a point 11.4 metres south-west of the extended south-western kerb-line of Lemon Grove to a point 13.3 metres north-west of the extended north-western kerb-line of Lemon Grove	A
	biv	Highfield Road, Feltham, north-west side, From a point 13.4 metres south-west of the south-western kerb-line of the south-east to north-west arm of Highfield Road to the south-western kerb-line of the south-east to north-west arm of Highfield Road	A
	ci	Highfield Road, Feltham, north-east side, From a point 8.5 metres south-west of the north-western property boundary of No. 83 Highfield Road to a point 1.7 metres south-east of the party wall of Nos. 77 and 79 Highfield Road	YYY

1 Item Number	2 Street Reference	3 Street	4 Prescribed Hours - see Schedule 3
	cii	Highfield Road, Feltham, north-east side, From a point 4.8 metres north-west of the party wall of Nos. 77 and 79 Highfield Road to a point 0.3 metres north-west of the common boundary of Nos. 51 and 53 Highfield Road	YYY
	di	Highfield Road, Feltham, south-east side, from a point 5.5 metres south-west of the south-western wall of No. 51 Highfield Road to its junction with Tilley Road	A
	dii	Highfield Road, Feltham, south-east side, From the south-western kerb-line of the south-east to north-west arm of Highfield Road to a point opposite the south-eastern facing wall of No. 67 Highfield Road	A
	ei	Highfield Road, Feltham, south-west side, From a point 7.2 metres south-east of the extended south-eastern kerb-line of Bowsley Court, Highfield Road to a point 9 metres north-west of the extended north-western kerb-line of Bowsley Court, Highfield Road	A
650	ai	Highfield Road, Isleworth, north-west side, from its junction with Ridgeway Road north-eastwards for a distance of 7 metres	A
	a ii	Highfield Road, Isleworth, north-west side, from a point 24 metres north-east of its junction with Ridgeway Road to a point 4 metres south-west of the common boundary of Nos. 26/28 Highfield Road	PP
	a iii	Highfield Road, Isleworth, north-west side, from a point 3.5 metres north-east of the common boundary of Nos. 2/4 Highfield Road to a point 30 metres south-west of its junction with College Road	PP
	a iv	Highfield Road, Isleworth, north-west side, from its junction with College Road south-westwards for a distance of 8 metres	A
	bi	Highfield Road, Isleworth, south-east side, from its junction with Ridgeway Road north-eastwards for a distance of 7 metres	A
	b ii	Highfield Road, Isleworth, south-east side, from a point 23.5 metres north-east of its junction with Ridgeway Road to a point 9 metres south-west of the common boundary of Nos. 21/23 Highfield Road	PP
	b iii	Highfield Road, Isleworth, south-east side, from a point 4 metres north-east of the common boundary of Nos. 1/3 Highfield Road to a point 31 metres south-west of its junction with College Road	PP
	b iv	Highfield Road, Isleworth, south-east side, from its junction with College Road south-westwards for a distance of 9 metres	A
651	ai	Highlands Close, Hounslow, north-east side, between the south-eastern kerb-line of Lampton Road and a point 11.8 metres south-east of the north-western flank wall of Nos. 1 to 25 Highlands Close	G
	bi	Highlands Close, Hounslow, south-west side, between the south-eastern kerb-line of Lampton Road and a point 6.8 metres south-east of the north-western flank wall of Nos. 1 to 25 Highlands Close	G
652	ai	Highland Park, Feltham, both sides, between the south-eastern kerb-line of Hamilton Road and a point 8.3 metres south-east of that kerb-line	A

1 Item Number	2 Street Reference	3 Street	4 Prescribed Hours - see Schedule 3
653	ai	High Street, Brentford, north-west side, from a point 12.4 metres north-east of the party wall of Nos.406/407 High Street, Brentford to a point 8.2 metres south-west of the north-eastern building line of No. 411 High Street, Brentford	A
	aii	High Street, Brentford, north-west side, from a point 2.4 metres north-east of the party wall of Nos.406/407 High Street, Brentford to a point 45 metres north-east of the north-eastern kerb-line of Wilkes Road	A
	aiii	High Street, Brentford, north-west side, from a point 23 metres north-east of the north-eastern kerb-line of Wilkes Road to the common boundary of Tanyard House and Booth House, High Street, Brentford	A
	aiv	High Street, Brentford, north-west side, from the boundary wall of Nos. 203/204 High Street, Brentford to the common boundary of Tanyard House and Booth House, High Street, Brentford	A
	aiv	High Street, Brentford, north-west side, from a point 12 metres south-west of the common boundary of Tanyard House and Booth House to its junction with London Road	A
	bi	High Street, Brentford, south-east side, from its junction with Kew Bridge Road to a point 12 metres southwest opposite the northeastern building line of No. 318 High Street, Brentford	A
	bii	High Street, Brentford, south-east side, from a point 7.6 metres northeast from the southwestern building line of Nos. 1-56 Lighterage Court, High Street, Brentford to a point 7.2 metres south-west of the south-western kerb-line of Ferry Lane, south-westwards	A
	biii	High Street, Brentford, south-east side, from a point 25.2 metres south-west of the south-western kerb-line of Ferry Lane to a point 59 metres south-west of the south-western kerb-line of Catherine Wheel Road	A
	biv	High Street, Brentford, south-east side, from a point 81 metres south-west of the south-western kerb-line of Catherine Wheel Road to its junction with London Road, Brentford	A
654	ai	High Street, Cranford, north-west side, from a point 12 metres south-west of the junction with The Parkway to the south-western building line of No. 22 High Street	A
	aii	High Street, Cranford, north-west side, from the south-western building line of No. 22 High Street to a point 3 metres south-west of the north-eastern building line of No. 4 High Street	PPPP
	aiii	High Street, Cranford, north-west side, from a point 3 metres south-west of the north-eastern building line of No. 4 High Street to a point 9 metres south of the southern building line of No. 1a High Street	A
	bi	High Street, Cranford, south-east side, from a point 12 metres south-west of the junction with The Parkway to a point 6 metres north-east of south-western building line of No. 65 High Street	A
	bii	High Street, Cranford, south-east side, from a point 6 metres north-east of south-western building line of No. 65 High Street to the south-western boundary of No. 13 Avenue Gardens	PPPP

1 Item Number	2 Street Reference	3 Street	4 Prescribed Hours - see Schedule 3
	biii	High Street, Cranford, south-east side, from the south-western boundary of No. 13 Avenue Gardens to the common boundary of Nos. 55 & 57 High Street	A
	biv	High Street, Cranford, south-east side, from a point 4 metres south-west of the common boundary of Nos. 47 & 49 High Street to a point 3 metres north-east of the north-eastern building line of Nos. 20-30 Cole Gardens	A
	bv	High Street, Cranford, south-east side, from the south-western building line of Nos. 2-18 Cole Gardens to the north-eastern building line of Nos. 17 & 19 High Street	A
	bvi	High Street, Cranford, south-east side, from the north-eastern building line of No. 4 High Street to a point 9 metres south of the southern building line of No. 1a High Street	A
655	ai	High Street, Feltham, south-east side, from the junction with Hounslow Road to the junction with Browells Lane, including the bus lane	A
	aii	High Street, Feltham, south-east side, from the junction with Browells Lane to a point 1.5 metres north-east of the common boundary of Nos. 101 and 103 High Street	A
	aiii	High Street, Feltham, south-east side, from a point 1 metre north-east of the common boundary of Nos. 105 and 107 High Street to a point 1 metre north-east of the common boundary of Nos. 109 High Street and 2 Vineyard Road	A
	aiv	High Street, Feltham, south-east side, from a point 1 metre north-east of the south-western building line of No. 109 High Street to the common boundary of Nos. 5 and 6 Parkfield Parade, High Street	A
	av	High Street, Feltham, south-east side, from the party wall of Nos. 8 and 9 Parkfield Parade, High Street to the junction with Sunbury Road	A
	bi	High Street, Feltham, west side, from the junction with Hounslow Road to the junction with Highfield Road, including the bus lane, but excluding the lay-bys fronting Units 28-142 and 146-158 The Centre	A
	bii	High Street, Feltham, north-west side, from the junction with Highfield Road to a point 3 metres south-west of the common boundary of Nos. 9 and 10 Rochester Parade, High Street, including the adopted highway part of the Tesco Superstore access road	A
	biii	High Street, Feltham, north-west side, from the common boundary of Nos. 2 and 3 Rochester Parade, High Street to the junction with St Dunstan's Road	A
656	ai	High Street, Hounslow, both sides, from the south-western kerb-line of Douglas Road to a point 8 metres north-east of the common boundary of Nos. 80 and 82 High Street, Hounslow	A
	ai	High Street, Hounslow, both sides, from the south-western kerb-line of Douglas Road to a point 8 metres north-east of the common boundary of Nos. 80 and 82 High Street, Hounslow	A
	bi	High Street, Hounslow, north-west side, from the north-eastern kerb-line of Laurence Road to a point 14.5 metres north-east of the south-western flank wall of nos. 54 to 66 High Street Hounslow	A

1 Item Number	2 Street Reference	3 Street	4 Prescribed Hours - see Schedule 3
	bi	High Street, Hounslow, north-west side, from the north-eastern kerb-line of Laurence Road to a point 14.5 metres north-east of the south-western flank wall of nos. 54 to 66 High Street Hounslow	A
	bii	High Street, Hounslow, north-west side, from a point 14.5 metres north-east of the south-western flank wall of Nos. 54 to 66 High Street, Hounslow to the south-western kerb-line of Kingsley Road	JJ
	bii	High Street, Hounslow, north-west side, from a point 14.5 metres north-east of the south-western flank wall of Nos. 54 to 66 High Street, Hounslow to the south-western kerb-line of Kingsley Road	JJ
	biii	High Street, Hounslow, north-west side, from the north-eastern kerb-line of Kingsley Road to its junction with London Road, Hounslow	A
	biii	High Street, Hounslow, north-west side, from the north-eastern kerb-line of Kingsley Road to its junction with London Road, Hounslow	A
	ci	High Street, Hounslow, south-east side, from the north-eastern flank wall of No. 1 High Street, Hounslow to a point 26.4 metres south-west of the party wall of Nos. 15 and 17 High Street, Hounslow	JJ
	ci	High Street, Hounslow, south-east side, from the north-eastern flank wall of No. 1 High Street, Hounslow to the party wall of Nos. 15 and 17 High Street, Hounslow	JJ
	cii	High Street, Hounslow, south-east side, from the party wall of Nos. 15 and 17 High Street, Hounslow to the north-eastern kerb-line with School Road	A
	cii	High Street, Hounslow, south-east side, from a point 26.4 metres south-west of the party wall of Nos. 15 and 17 High Street, Hounslow to the north-eastern kerb-line with School Road	A
657	ai	Hill Grove, Feltham, east side, From its junction with Water Mill Way northwards for a distance of 8.0 metres.	A
658	ai	Hinton Avenue, Hounslow, both sides, between the western kerb-line of Barrack Road and a point 7.5 metres west of that kerb-line	A
	ci	Hinton Avenue, Hounslow, north-west and south-west side, from a point 2.8 metres south-east of the south-western party wall of Nos.29/27 Hinton Avenue to a point 3.5 metres south-west of the party wall opposite of Nos 18/20 Hinton Avenue.	A
	di	Hinton Avenue, Hounslow, north-west side, from a point 1.0 metres south-west of the rear property boundary of No. 2 Hinton Avenue to a point 0.8 metres north-east of the north-east facing garage wall of No. 29 Hinton Avenue.	A
	ei	Hinton Avenue, Hounslow, north-east and south-west side, from a point 3 metres north-west of a point opposite the party wall of Nos 90/92 Hinton Avenue to a point 2.5 metres north-west of the south-western flank wall of No. 74 Hinton Avenue	A
	fi	Hinton Avenue, Hounslow, south-west side, From a point 3 metres north-west opposite of the party wall of Nos. 114 and 116 Hinton Avenue To a point 3.5 metres north-west of the party wall of Nos. 19 and 21 Hinton Avenue	A

1 Item Number	2 Street Reference	3 Street	4 Prescribed Hours - see Schedule 3
659	ai	Hogarth Gardens (North-east/south-west Arm, between Nos. 64 And 66 Heston Road), Hounslow, both sides, south-eastern arm, from the south-western kerb-line of Heston Road south-westwards for a distance of 7.0 metres.	A
	aii	Hogarth Gardens (North-east/south-west Arm, between Nos. 118 Heston Road and 112 Hogarth Gardens), Hounslow, both sides, north-western arm, from the south-western kerb-line of Heston Road, south-westwards for a distance of 9.0 metres.	A
660	ai	Holdernes Close, Isleworth, both sides, from the north-western kerb-line of Blenheim Way for a distance of 6 metres north-westwards	A
	aii	Holdernes Close, Isleworth, both sides, between a point 3 metres north-west of the party wall of Nos. 5 and 6 Holdernes Close And the north-western most extremity of Holdernes Close, including the turning head	K
	bi	Holdernes Close, Isleworth, south-west side, From a point 6 metres north-west of kerb-line of Blenheim Way to a point 3 metres north-west of the party wall of Nos. 5 and 6 Holdernes Close	BBB
661	aii	Holloway Street, Hounslow, east side, from a point 8.0 metres south of the northern wall of No. 47 Holloway Street, southwards for a distance of 30.0 metres	CC
	aiii	Holloway Street, Hounslow, east side, from a point opposite the party wall of Nos. 29/31 Holloway Street to a point opposite the southern wall of No. 11 Holloway Street	D
662	ai	Holly Close, Feltham, both sides, between the northern kerb-line of Green Lane and a point 10.0 metre north of that kerb-line	A
663	ai	Holly Farm Road, Southall, both sides, From the southern kerb-line of North Hyde Lane southwards for a distance of 9.0 metres.	A
	aii	Holly Farm Road, Southall, both sides, From the northern kerb-line of Ringway northwards for a distance of 7.0 metres.	A
664	ai	Hollygrove Close, Hounslow, south-west side, from the south-eastern kerb-line of Staines Road, Hounslow to a point 2.0 metres north-east of the south-western building line of No. 24 Hollygrove Close.	A
	bi	Hollygrove Close, Hounslow, north-east side, from the south-eastern kerb-line of Staines Road, Hounslow to a point 13.0 metres north-east of the south-eastern building line of Bramley House, Hollygrove Close.	A
	bii	Hollygrove Close, Hounslow, north-east side, from a point 1.9 metres north-west of the south-eastern boundary wall of No.15 Hollygrove Close, south-eastwards to a point 1.8 metres south-west of the south-western boundary wall of No.15 Hollygrove Close	A
665	ai	Holly Road, Chiswick, both sides, from the junction with Dolman Road to its southern extent	A
666	ai	Holly Road, Hounslow, east side, from the junction with Chapel Road southwards for a distance of 6 metres	A
	aii	Holly Road, Hounslow, east side, from the junction with Layton Road to a point 4 metres south of the party wall of Nos. 30 and 32 Holy Road	A

1 Item Number	2 Street Reference	3 Street	4 Prescribed Hours - see Schedule 3
	bi	Holly Road, Hounslow, west side, from the junction with Chapel Road southwards to a point 1 metre south of the party wall of Nos. 11 and 13 Holly Road	A
	bii	Holly Road, Hounslow, west side, from a point 1 metres south of the party wall of Nos. 11 and 13 Holly Road southwards for a distance of 5.5 metres	CC
	biii	Holly Road, Hounslow, west side, from a point 1 metre south of the party wall of Nos. 29 and 31 Holly Road to the southern building line of No. 1 Azure Place, Holly Road	A
	biv	Holly Road, Hounslow, west side, from the southern building line of No. 1 Azure Place, Holly Road southwards for a distance of 6 metres	CC
	bv	Holly Road, Hounslow, west side, from the junction with Layton Road northwards for a distance of 3 metres	A
667	ai	Homefield Road, Chiswick, both sides, from the junction with Beverley Road northwards for a distance of 5 metres	A
	bi	Homefield Road, Chiswick, west side, from the party wall of Nos. 53/55 Homefield Road northwards for a distance of 4.3 metres	GG
	bii	Homefield Road, Chiswick, west side, from a point 4 metres north of the party wall of Nos. 39/41 northwards for a distance of 7.2 metres	GG
	biii	Homefield Road, Chiswick, west side, from a point 2 metres south of the common boundary of Nos. 45 and 47 Homefield Road to a point 3 metres north of the common boundary of Nos. 43 and 45 Homefield Road	GG
	biv	Homefield Road, Chiswick, west side, from the party wall of Nos. 39/41 Homefield Road to a point 2.3 metres south of the party wall of Nos. 33/35 Homefield Road	GG
	bv	Homefield Road, Chiswick, west side, from a point 3 metres north of the party wall of Nos. 33/35 Homefield Road to a point 4 metres north of the party wall of Nos. 37/39 Homefield Road	GG
	bvi	Homefield Road, Chiswick, west side, from a point 1.7 metres north of the party wall of Nos.29/31 Homefield Road to a point 4.6 metres north of the party wall of Nos. 27/29 Homefield Road	GG
	bvii	Homefield Road, Chiswick, west side, from a point 2 metres north of the party wall of Nos. 25/27 Homefield Road to a point 4 metres north of the party wall of Nos. 23/25 Homefield Road	GG
	bviii	Homefield Road, Chiswick, west side, from a point 3 metres north of the party wall of Nos. 23/25 Homefield Road to a point 3 metres south of the party wall of Nos. 13/15 Homefield Road	GG
	bix	Homefield Road, Chiswick, west side, from a point 2.6 metres north of the party wall of Nos. 13/15 Homefield Road to a point 4.6 metres north of the party wall of Nos. 11/13 Homefield Road	GG
	bx	Homefield Road, Chiswick, west side, from a point 6.3 metres north of the party wall of Nos. 9/11 Homefield Road northwards for a distance of 4.6 metres	GG
	bx	Homefield Road, Chiswick, west side, from a point 3 metres north of the party wall of Nos. 5/7 Homefield Road northwards for a distance of 8.8 metres	GG

1 Item Number	2 Street Reference	3 Street	4 Prescribed Hours - see Schedule 3
	bxii	Homefield Road, Chiswick, west side, from a point 3 metres north of the party wall of Nos. 1/3 Homefield Road northwards for a distance of 8.5 metres	GG
	bxiii	Homefield Road, Chiswick, west side, from a point 17 metres north of the party wall of Nos. 1/3 Homefield Road northwards for a distance of 11 metres	GG
	bxiv	Homefield Road, Chiswick, west side, from the junction with Chiswick High Road southwards for a distance of 8 metres	A
	ci	Homefield Road, Chiswick, east side, from a point 3 metres north of the party wall of Nos. 42/44 Homefield Road northwards for a distance of 8.4 metres	GG
	cii	Homefield Road, Chiswick, east side, from a point 3 metres north of the party wall of Nos. 38/40 Homefield Road northwards for a distance of 5 metres	GG
	ciii	Homefield Road, Chiswick, east side, from a point 2.5 metres north of the party wall of Nos. 34/36 Homefield Road northwards for a distance of 10 metres	GG
	civ	Homefield Road, Chiswick, east side, from a point 3.5 metres north of the party wall of Nos. 30/32 Homefield Avenue northwards for a distance of 10.5 metres	GG
	cv	Homefield Road, Chiswick, east side, from a point 3 metres north of the party wall of Nos. 26/28 Homefield Road northwards for a distance of 8.5 metres	GG
	cvi	Homefield Road, Chiswick, east side, from a point 2.5 metres north of the party wall of Nos. 22/24 Homefield Road northwards for a distance of 8.4 metres	GG
	cvii	Homefield Road, Chiswick, east side, from a point 2.5 metres north of the party wall of Nos. 18/20 Homefield Road northwards for a distance of 8.4 metres	GG
	cviii	Homefield Road, Chiswick, east side, from a point 1 metre south of the party wall of Nos. 12 and 14 Homefield Road to a point 3 metres north of that party wall	GG
	cix	Homefield Road, Chiswick, east side, from a point 4.5 metres north of the party wall of Nos. 10/12 Homefield Road to a point metres 4 north of the party wall of Nos. 4/6 Homefield Road	GG
	cx	Homefield Road, Chiswick, east side, from a point 3 metres west of the party wall of Nos. 2/4 Homefield Road northwards for a distance of 4.7 metres	GG
	cxii	Homefield Road, Chiswick, east side, from the junction with Chiswick High Road southwards for a distance of 7.5 metres	GG
668	ai	Honeywood Road, Isleworth, north side, from its junction with Worple Road for a distance of 6.5 metres in an easterly direction	A
	aaii	Honeywood Road, Isleworth, north side, from a point 26 metres east of its junction with Worple Road to a point 27 metres west of its junction with Steele Road	LLLL
	aiii	Honeywood Road, Isleworth, north side, from a point 7.5 metres east of its junction with Steele Road to a point 7 metres west of its junction with Steele Road	A

1 Item Number	2 Street Reference	3 Street	4 Prescribed Hours - see Schedule 3
	aiv	Honeywood Road, Isleworth, north side, from a point 24 metres east of its junction with Steele Road to a point 24 metres west of its junction with Steele Road	LLLL
	av	Honeywood Road, Isleworth, north side, from the junction with Eve Road westwards for a distance of 7.5 metres	A
	bi	Honeywood Road, Isleworth, south side, from its junction with Worple Road for a distance of 5 metres in an easterly direction	A
	bii	Honeywood Road, Isleworth, south side, from a point 26 metres east of its junction with Worple Road to a point 24 metres west of its junction with Steele Road	LLLL
	biii	Honeywood Road, Isleworth, south side, from a point 7.5 metres east of its junction with Steele Road to a point 8.5 metres west of its junction with Steele Road	A
	biv	Honeywood Road, Isleworth, south side, from a point 28 metres east of its junction with Steele Road to a point 24.5 metres west of its junction with Eve Road	LLLL
	bv	Honeywood Road, Isleworth, south side, from its junction with Eve Road for a distance of 5.5 metres in a westerly direction	A
	ci	Honeywood Road, Isleworth, south-west side, from the south-eastern kerb-line of Worple Road to a point 5.0 metres south-east of that kerb-line	A
669	ai	Hornbeam Crescent, Brentford, both sides, between the north-eastern kerb-line of Beech Avenue And a point 5.5 meters north-east of that kerb-line	A
	aii	Hornbeam Crescent, Brentford, both sides, between the south-eastern kerb-line of Hornbeam Crescent and a point 7.5 meters north-west from the party wall of Nos. 43 and 44 Hornbeam Crescent	A
	bi	Hornbeam Crescent, Brentford, south-east side, from a point 4.5 meters south-west from the north-eastern property boundary of No. 44 Hornbeam Crescent To a point 3.0 meters north-east from the shared property boundary of Nos 45 and 58 Hornbeam Crescent	A
	bii	Hornbeam Crescent, Brentford, south-east side, From the south-western kerb-line Hazel Close To a point 6.0 meters south-west	A
	ci	Hornbeam Crescent, Brentford, north-west side, From the south-western kerb-line of Hazel Close To a point 10.0 meters south-west of that kerb-line	A
	di	Hornbeam Crescent, Brentford, south-west side, From the south-eastern kerb-line of Hornbeam Crescent to the party wall of Nos. 16/17 Hornbeam Crescent	A
670	ai	Horsham Road, Feltham, both sides, between the north-western kerb-line of Hatton Road and a point 12.0 metres north-west of that kerb-line	A
	bi	Horsham Road, Feltham, south-west side, from the south-eastern kerb-line of Bedfont Close to a point 15.0 metres south-east of that kerb-line	A
	ci	Horsham Road, Feltham, north-east side, from the south-eastern kerb-line of Bedfont Close to a point 10.0 metres south-east of that kerb-line	A

1 Item Number	2 Street Reference	3 Street	4 Prescribed Hours - see Schedule 3
	cii	Horsham Road, Feltham, north-east side, from a point 2.0 metres south-east of the north-western building line of No. 219 Bedfont Close to a point 4.0 metres south-east of the boundary wall of Nos. 18/20 Horsham Road	A
671	ai	Horticultural Place, Chiswick, south-west side, from the south-eastern kerb-line of the service road fronting No. 10 to 13 Heathfield Terrace to a point 1.0 metres southeast of the south-eastern flank wall of No. 6 Castle Row, Horticultural Place	G
	bi	Horticultural Place, Chiswick, north-east side, from the south-eastern kerb-line of the service road fronting Nos. 10 to 13 Heathfield Terrace, south-eastwards for a distance of 19.0 metres	G
	bii	Horticultural Place, Chiswick, north-east side, from a point 52 metres south-east of the south-eastern kerb-line of the service road on the south-east side of Heathfield Terrace to the north-western kerb-line of the access to Nos. 56 to 75 Heathfield Court, Heathfield Road	G
	biii	Horticultural Place, Chiswick, north-east side, from a point 2.0 metres north-west of the south-eastern flank wall of No. 6 Castle Row, Horticultural Place, north-westwards for a distance of 2.3 metres	A
	biv	Horticultural Place, Chiswick, north-east side, from a point 2.0 metres south-east of the south-eastern flank wall of No. 6 Castle Row, Horticultural Place to the south-eastern most extremity of Horticultural Place	A
672	ai	Hospital Road, Hounslow, both sides, from the junction with Bath Road to the junction with Staines Road, including the full extent of the access road to the rear of Nos. 115-135 Staines Road	A
673	ai	Hounslow Avenue, Hounslow, both sides, from a point 7.8 metres eastwards of the eastern property line of No. 30 Hounslow Avenue in a clockwise direction to a point 1 metre westwards of the boundary wall of Nos. 51/53 Hounslow Avenue	A
	bi	Hounslow Avenue, Hounslow, north side, from the eastern kerb-line of Whitton Road for a distance of 4 metres eastwards	A
	bii	Hounslow Avenue, Hounslow, north side, from the eastern kerb-line of Maswell Park Road for a distance of 6 metres eastwards	A
	biii	Hounslow Avenue, Hounslow, north side, from a point opposite the western property line of No. 1 Hounslow Avenue to a point 1.4 metres westwards opposite the boundary wall of Nos. 1/3 Hounslow Avenue	PP
	biv	Hounslow Avenue, Hounslow, north side, from a point 8 metres westwards of the western kerb-line of Hounslow Gardens to a point 9 metres eastwards of the eastern kerb-line of Hounslow Gardens	A
	bv	Hounslow Avenue, Hounslow, north side, (v) From a point 4.5 metres westwards of the boundary line of Nos. 20/22 Hounslow Avenue to a point 1 metre westwards of the boundary line of Nos. 22b/24 Hounslow Avenue.	PP

1 Item Number	2 Street Reference	3 Street	4 Prescribed Hours - see Schedule 3
	bvi	Hounslow Avenue, Hounslow, north side, (vi) From a point 4 metres westwards of the eastern property line of No. 30 Hounslow Avenue to a point 7.8 metres eastwards of that property line	PP
	ci	Hounslow Avenue, Hounslow, south side, from the eastern kerb-line of Whitton Road for a distance of 15 metres	A
	cii	Hounslow Avenue, Hounslow, south side, from the boundary line of Nos. 94 Whitton Road/1 Hounslow Avenue to a point 4.7 metres westwards of that boundary line	PP
	ciii	Hounslow Avenue, Hounslow, south side, from the boundary wall of Nos. 3/5 Hounslow Avenue to a point 4.3 metres eastwards of that boundary wall	PP
	civ	Hounslow Avenue, Hounslow, south side, from a point 4.6 metres eastwards of the boundary wall of Nos. 9/11 Hounslow Avenue to a point 3.3 metres westwards of that boundary line	PP
674	ai	Hounslow Road, Hanworth, both sides, between the borough boundary and the north-eastern kerb-line of Hampton Road West	A
	ai	Hounslow Road, Hanworth, north-west side, from the boundary of Nos.174/176 Hounslow Road to a point 18.6m north-east of the boundary of Nos.53/55 Hounslow Road	A
	aai	Hounslow Road, Hanworth, north-west side, from a point 2.3m north-east of the boundary of Nos.53/55 Hounslow Road to its junction with Bear Road	A
	bi	Hounslow Road, Hanworth, south-east side, from the boundary of Nos.174/176 Hounslow Road to its junction with Bear Road	A
	ci	Hounslow Road (Service Road Fronting Nos.40 To 80), Hanworth, north-west side, for its entire length	A
	di	Hounslow Road (Service Road Fronting Nos.40-80), Hanworth, north-east and south-east side, from the south-east kerb-line of Hounslow Road to the boundary of Nos.78/80 Hounslow Road	A
	ei	Hounslow Road (Service Road Fronting Nos.40-80), Hanworth, south-east side, from a point 25 metres north-east of the north-eastern property boundary of No.62 Hounslow Road for a distance of 7 metres in a south-westerly direction	A
	fi	Hounslow Road (Service Road Fronting Nos.40-80), Hanworth, south-east and south-west side, from the south-east kerb-line of Hounslow Road to a point 6.6 metres north-east of the boundary of Nos.38/40 Hounslow Road	A
675	ai	Hounslow Road, Feltham, north-west side, from a point 1 metre north of the party wall of Nos. 194 and 196 Hounslow Road to the junction with Staines Road	A
	aai	Hounslow Road, Feltham, north-west side, from the party wall of Nos. 141 and 143 Hounslow Road to the party wall of Nos. 145 and 147 Hounslow Road	A
	aiii	Hounslow Road, Feltham, north-west side, from the common boundary of Nos. 117 and 199 Hounslow Road to the party wall of Nos. 125 and 127 Hounslow Road	A
	aiv	Hounslow Road, Feltham, north-west side, from the party wall of Nos. 33 and 35 Hounslow Road to northern building line of No. 79 Hounslow Road	A

1 Item Number	2 Street Reference	3 Street	4 Prescribed Hours - see Schedule 3
	av	Hounslow Road, Feltham, north-west side, from a point 0.5 metres north-east of the party wall of Nos. 27 and 29 Station Parade to a point 6 metres north-east of the common boundary of Nos. 50 and 52 Hounslow Road	A
	avi	Hounslow Road, Feltham, north-west side, from a point 12.0 metres north-east of the south-western building line of No. 17 Station Parade to a point 2.0 metres north-east of the south-western building line of No. 23 Station Parade	A
	avii	Hounslow Road, Feltham, north-west side, from the junction with High Street to the south-western building line of No. 17 Station Parade	A
	bi	Hounslow Road, Feltham, south-east side, from the junction with Staines Road to a point 8.5 metres south-west of the north-eastern building line of No. 74 Hounslow Road	A
	bii	Hounslow Road, Feltham, south-east side, from a point 6 metres north-east of the common boundary of Nos. 50 and 52 Hounslow Road to the junction with High Street	A
	biii	Hounslow Road, Feltham, south-east side, the north-west side of the access road fronting Nos. 114-144 Hounslow Road, from the northernmost extent of the access road to the southernmost extent of the access road	A
	biv	Hounslow Road, Feltham, south-east side, the south-east side of the access road fronting Nos. 114-144 Hounslow Road, from the southernmost junction with the main carriageway of Hounslow Road to a point 3.5 metres north of the southern building line of No. 122 Hounslow Road	A
676	ai	Howard Road, Isleworth, north-west side, from the north-eastern kerb-line of westernmost arm of Octavia Road to a point 14.0 metres north-east of that kerb-line	A
	bi	Howard Road, Isleworth, north-east side, from the north-western kerb-line of the easternmost arm of Octavia Road to a point 13.0 metres north-west of that kerb-line	A
677	ai	Huntsmans Close, Feltham, south side, from a point 8.5 metres west of the eastern wall of Nos. 25-30 Huntsmans Close, eastwards for a distance of 18.3 metres - including the turning head.	A
	bi	Huntsmans Close, Feltham, north side, from a point 5.8 metres west of the eastern wall of Nos. 25-30 Huntsmans Close, eastwards for a distance of 10.2 metres.	A
	ci	Huntsmans Close, Feltham, east side, From the southern kerb-line of Roebuck Close southwards to a point 5.0 metres north of the north-east facing wall of No. 29 Roebuck Close.	A
678	ai	Hurn Court Road, Hounslow, both sides, From the north-western kerb-line of Renfrew Road north-west for a distance of 10.0 metres.	A
	bi	Hurn Court Road, Hounslow, south-west side, From a point 10.0 metres north-west of the north-western kerb-line of Renfrew Road to the north-western extremity of Hurn Court Road, including the turning head	FF
	ci	Hurn Court Road, Hounslow, north-east side, from the north-western point of the lay-by fronting Nos.3 and 11 Hurn Court, Hurn Court Road to the north-western extremity of Hurn Court Road	FF

1 Item Number	2 Street Reference	3 Street	4 Prescribed Hours - see Schedule 3
679	ai	Hussars Close, Hounslow, both sides, From the northern kerb-line of Heathdale Avenue northwards for a distance of 7.8 metres	A
680	ai	Imperial Road, Feltham, south-west side, from the south-eastern kerb-line of Staines Road, Hounslow to a point 2.0 metres north-east of the north-eastern building line of No. 24 Hollygrove Close.	A
	aii	Imperial Road, Feltham, north-east side, from a point 9.5 metres north-west of the junction with Colonial Road to a point 10 metres south-east of that junction	A
	aiii	Imperial Road, Feltham, north-east side, from a point 1.2 metres north-west of the boundary wall of No. 113 Beech Road and No. 48 Imperial Road to a point 5.5 metres south-west of the south-western building line of No. 55 Imperial Road	A
	aiv	Imperial Road, Feltham, north-east side, from the south-western building line of No. 75 Imperial Road to the junction with Southville Road	A
	bi	Imperial Road, Feltham, south-west side, from the junction with Staines Road to a point 2 metres south of the northern building line of No. 517 Staines Road	A
	bii	Imperial Road, Feltham, south-west side, from a point 10 metres south-west of the south-western building line of No. 55 Imperial Road to a point 9.5 metres north-west of the north-western kerb-line of Beech Road	A
	biii	Imperial Road, Feltham, south-west side, from a point 1.4 metres south-east of the north-western building line of No. 72 Imperial Road to a point 5.3 metres north-east of the common boundary of Nos. 64 and 66 Imperial Road	A
	ci	Imperial Road, Feltham, north side, the access road fronting Nos. 517-529 Staines Road, from the main carriageway of Imperial Road to the south-western building line of No. 529 Staines Road	A
	di	Imperial Road, Feltham, south side, the access road fronting Nos. 517-529 Staines Road, from the main carriageway of Imperial Road westwards for a distance of 6 metres	A
681	ai	Ingress Street, Chiswick, both sides, from the junction with Devonshire Road eastwards for a distance of 6 metres	A
	bi	Ingress Street, Chiswick, north side, from a point 6 metres east of the junction with Devonshire Road to a point 6 metres west of the junction with Annandale Road	GG
	bii	Ingress Street, Chiswick, north side, from the junction with Annandale Road westwards for a distance of 6 metres	A
	ci	Ingress Street, Chiswick, south side, from a point 7 metres west of the boundary of Nos. 48 Devonshire Road and 43 Annandale Road to a point 1 metre east of that boundary	GG
	cii	Ingress Street, Chiswick, south side, from the junction with Annandale Road westwards for a distance of 5 metres	A
682	ai	Inverness Road, Hounslow, east side, from the junction with Staines Road to the southern boundary of No. 34 Inverness Road	A
	bi	Inverness Road, Hounslow, west side, from the junction with Staines Road to a point 12 metres south of the northern boundary of No. 218 Staines Road	A

1 Item Number	2 Street Reference	3 Street	4 Prescribed Hours - see Schedule 3
	bii	Inverness Road, Hounslow, south-west side, from a point opposite the boundary wall of Nos. 24/26 Inverness Road to a point opposite the boundary wall of Nos. 26/28 Inverness Road	A
683	ai	Invicta Close, Feltham, both sides, From the western kerb-line of Westmacott Drive westwards for a distance of 6.0 metres.	A
684	ai	Inwood Avenue, Hounslow, north side, from the junction with Inwood Road to the western building line of No. 2 Inwood Avenue	A
	aii	Inwood Avenue, Hounslow, north side, from the western flank wall of No. 2 Inwood Avenue to the common boundary of Nos. 6 and 8 Inwood Avenue	CC
	aiii	Inwood Avenue, Hounslow, north side, from a point 1.5 metres west from the common boundary of Nos. 18 and 20 Inwood Avenue to the easternmost extremity of Inwood Avenue, including the turning head	CC
	bi	Inwood Avenue, Hounslow, south side, from the junction with Inwood Road to a point 10 metres west of the western building line of Nos. 1-25 Everglades, Inwood Avenue	A
	bii	Inwood Avenue, Hounslow, south side, from a point 1 metre west of the party wall of Nos. 6 and 8 Inwood Avenue eastwards for a distance of 3.5 metres	CC
	biii	Inwood Avenue, Hounslow, south side, from the eastern flank wall of No. 28 Inwood Avenue to the common boundary of Nos. 24 and 26 Inwood Avenue	CC
	biv	Inwood Avenue, Hounslow, south side, from the eastern extremity of Inwood Avenue westwards for a distance of 4 metres	CC
685	ai	Inwood Road, Hounslow, north-west side, from the junction with Heath Road northwards for a distance of 10 metres	A
	aii	Inwood Road, Hounslow, north-west side, from the southern building line of No. 148 Inwood Road to a point 2.5 metres north of the common boundary of Nos. 144 and 146 Inwood Road	CC
	aiii	Inwood Road, Hounslow, north-west side, from a point 1 metre south of the common boundary of Nos. 140 and 142 Inwood Road to a point 2 metres south of the northern building line of No. 138 Inwood Road	CC
	aiv	Inwood Road, Hounslow, north-west side, from a point 3 metres south of the northernmost building line of Nos 1-12 Aldermead, Pownall Gardens to a point 16 metres north-east of the north-eastern building line of No. 134 Inwood Road	A
	av	Inwood Road, Hounslow, north-west side, from a point 5 metres south-west of the south-western wall of No. 117a Inwood Road to a point 5 metres south of the northernmost boundary of No. 119 Inwood Road	CC
	avi	Inwood Road, Hounslow, north-west side, from a point 24 metres south-west of the south-western boundary of No. 108 Inwood Road to a point 1.5 metres south-west of the common boundary of No. 117 Inwood Road and Heathcroft, Inwood Road	CC

1 Item Number	2 Street Reference	3 Street	4 Prescribed Hours - see Schedule 3
	avii	Inwood Road, Hounslow, north-west side, from a point 4 metres south-west of the common boundary of Nos. 115 and 117 Inwood Road to a point 2.5 metres south-west of the common boundary of Nos. 113 and 115 Inwood Road	CC
	aviii	Inwood Road, Hounslow, north-west side, from a point 3.5 metres north-east of the common boundary of Nos. 113 and 115 Inwood Road to the common boundary of Nos. 111 and 111a Inwood Road	CC
	aix	Inwood Road, Hounslow, north-west side, from a point 2.5 metres north-east of the common boundary of Nos. 95 and 97 Inwood Road to a point 2.5 metres north-east of the south-western building line of No. 82 Inwood Road	CC
	ax	Inwood Road, Hounslow, north-west side, from a point 2 metres south of the common boundary of Nos. 76 and 78 Inwood Road to the common boundary of Nos. 91 and 93 Inwood Road	A
	axi	Inwood Road, Hounslow, north-west side, from a point 1.5 metres south of the common boundary of Nos. 50 and 52 Inwood Road to a point 2 metres south of the common boundary of Nos. 71 and 73 Inwood Road	A
	axii	Inwood Road, Hounslow, north-west side, from a point 0.5 metres north of the common boundary of Nos. 37 and 39 Inwood Road to a point 1.5 metres north of the common boundary of Nos. 33 and 35 Inwood Road	A
	axiii	Inwood Road, Hounslow, north-west side, from a point 5 metres south of the common boundary of Nos. 25 and 27 Inwood Road to a point 2 metres south of the north building line of No. 29 Inwood Road	CC
	axiv	Inwood Road, Hounslow, north-west side, from the common boundary of Nos. 15 and 17 Inwood Road to a point 4 metres south of the common boundary of Nos. 21 and 25 Inwood Road	CC
	axv	Inwood Road, Hounslow, north-west side, from the junction with Hanworth Road to a point 2 metres north of the common boundary of Nos. 9 and 11 Inwood Road	A
	bii	Inwood Road, Hounslow, south-east side, from a point 1 metre west of the party wall of Nos. 12 and 14 Inwood Road to a point 4.5 metres north of the common boundary of Nos. 11 and 13 Inwood Road	A
	biii	Inwood Road, Hounslow, south-east side, from a point 1 metre north of the common boundary of Nos. 33 and 35 Inwood Road to a point 1.5 metres south of the common boundary of Nos. 25 and 27 Inwood Road	A
	biv	Inwood Road, Hounslow, south-east side, from a point 4 metres north of the common boundary of Nos. 55 and 57 Inwood Road to the common boundary of Nos. 47 and 49 Inwood Road	A
	bv	Inwood Road, Hounslow, south-east side, from a point 0.5 metres south of the common boundary of Nos. 50 and 52 Inwood Road to the common boundary of Nos. 73 and 75 Inwood Road	A
	bvi	Inwood Road, Hounslow, south-east side, from a point 1.5 metres south of the common boundary of Nos. 72 and 74 Inwood Road to a point 1 metre north of the common boundary of Nos. 68 and 70 Inwood Road	A

1 Item Number	2 Street Reference	3 Street	4 Prescribed Hours - see Schedule 3
	bvii	Inwood Road, Hounslow, south-east side, from a point 3 metres north-east of the common boundary of Nos. 84 and 84a Inwood Road to a point 1.5 metres north-east of the south-western building line of No. 82 Inwood Road	CC
	bix	Inwood Road, Hounslow, south-east side, from a point 2.5 metres north-east of the common boundary of Nos 98/100 Inwood Road to a point 2.3 metres south-west of the common boundary of Nos 84/84a Inwood Road	CC
	bx	Inwood Road, Hounslow, south-east side, from a point 1.5 metres north-east of the common boundary of Nos. 102 and 104 Inwood Road to a point 3 metres south-west of the common boundary of Nos. 98 and 100 Inwood Road	CC
	bxi	Inwood Road, Hounslow, south-east side, from a point 2.5 metres north-east of the common boundary of Nos. 106 and 108 Inwood Road to a point 3.5 metres south-west of the common boundary of Nos. 102 and 104 Inwood Road	CC
	bxii	Inwood Road, Hounslow, south-east side, from a point 2 metres south-west of the south-western boundary of No. 108 Inwood Road to a point 2 metres south-west of the common boundary of Nos. 106 and 108 Inwood Road	CC
	bxiii	Inwood Road, Hounslow, south-east side, from a point 23 metres north-east of the north-eastern boundary of No. 134 Inwood Road north-eastwards for a distance of 9 metres	CC
	bxiv	Inwood Road, Hounslow, south-east side, from a point 2.5 metres south of the common boundary of Nos. 138 and 140 Inwood Road to a point 11 metres north-east of north-eastern boundary line of No. 134 Inwood Road	A
	bxv	Inwood Road, Hounslow, south-east side, from a point 2.5 metres north of the common boundary of Nos. 142 and 144 Inwood Road to a point 2.5 metres south of the common boundary of Nos. 138 and 140 Inwood Road	CC
	bxvi	Inwood Road, Hounslow, south-east side, from a point 2.5 metres north of the common boundary of Nos. 146 and 148 Inwood Road to a point 2.5 metres south of the common boundary of Nos. 142 and 144 Inwood Road	CC
	bxvii	Inwood Road, Hounslow, south-east side, from a point 1 metre south of the common boundary of No. 148 Inwood Road and Maswell Park Church, Heath Road to a point 3 metres south of the common boundary of Nos. 146 and 148 Inwood Road	CC
	bxviii	Inwood Road, Hounslow, south-east side, from the junction with Heath Road northwards for a distance of 14 metres	A
686	ai	Islay Gardens, Hounslow, both sides, from the north-western kerb-line of Staines Road to a point 10.5 metres north-west of the north-western kerb-line of Staines Road	A
	bi	Islay Gardens, Hounslow, south-west side, from a point 4.2 metres south-east of the south-eastern building line of No.2 Islay Gardens to the south-eastern building line of No.2 Islay Gardens	WW
	bii	Islay Gardens, Hounslow, south-west side, from a point 1.0 metres south-east of the common boundary of Nos.8 and 10 Islay Gardens to a point 1.5 metres north-west of the common boundary of Nos.8 and 10 Islay Gardens	A

1 Item Number	2 Street Reference	3 Street	4 Prescribed Hours - see Schedule 3
	biii	Islay Gardens, Hounslow, south-west side, from a point 8.5 metres north-west of the common boundary of Nos.8 and 10 Islay Gardens to the north-western extremity of Islay Gardens	WW
	ci	Islay Gardens, Hounslow, north-east side, from the common boundary of Nos.11 and 11a Islay Gardens to the north-western extremity of Islay Gardens	WW
	cii	Islay Gardens, Hounslow, north-east side, from a point 10.5 metres north-west of the north-western kerb-line of Staines Road to a point 1.5 metres north-west of the south-eastern building line of No.1 Islay Gardens	WW
687	ai	Ivanhoe Road, Hounslow, both sides, from the junction with Rosemary Avenue to a point 1 metre north of the southern boundary of No. 86 Rosemary Avenue	A
	ai	Ivanhoe Road, Hounslow, both sides, between the south-western kerb-line of Rosemary Avenue and a point 10.0 metres south-west of that kerb-line	A
	a ii	Ivanhoe Road, Hounslow, both sides, from the junction with Clifford Road northwards for a distance of 9 metres	A
	bi	Ivanhoe Road, Hounslow, east side, from the south-western boundary of No. 31 Ivanhoe Road to the north-eastern boundary of No. 33 Ivanhoe Road	A
688	ai	Iverna Gardens, Feltham, north-west side, from the south-western kerb-line of Unwin Avenue to a point 7.4 metres south-west of that kerb-line	A
	bi	Iverna Gardens, Feltham, south-east side, from the south-western kerb-line of Unwin Avenue to a point 12.2 metres south-west of that kerb-line	A
689	ai	Ivy Lane, Hounslow, east side, from the junction with Staines Road to the southern building line of No. 319 Staines Road	A
	a ii	Ivy Lane, Hounslow, east side, from a point 3 metres south of the northern boundary of No. 319 Staines Road to a point 6.5 metres south of the southern building line of No. 2 Ivy Lane	A
	a iii	Ivy Lane, Hounslow, east side, from a point 5 metres south of the northern building line of No. 3 Ivy Lane to the northern extremity of Ivy Lane, including the turning head	A
	bi	Ivy Lane, Hounslow, west side, from the junction with Staines Road to a point 2 metres north of the northern boundary of No. 319 Staines Road	A
	b ii	Ivy Lane, Hounslow, west side, from a point 11 metres south of the southern building line of No. 2 Ivy Lane to the northern extremity of Ivy Lane	A
690	ai	Ivy Road, Hounslow, both sides, from the junction with Whitton Road to a point 5.5 metres east of the western building line of No. 88 Whitton Road	A
	a ii	Ivy Road, Hounslow, both sides, from the junction with Heath Road southwards for a distance of 9.5 metres	A
	bi	Ivy Road, Hounslow, north side, from a point 1 metre west of the common boundary of Nos. 1 and 3 Ivy Road to a point 4 metres east of the western building line of No. 2 Ivy Road	CC
	ci	Ivy Road, Hounslow, north-west and west side, from the common boundary of Nos. 28 and 30 Ivy Road to a point 0.5 metres south of the northern building line of No. 41 Heath Road	CC

1 Item Number	2 Street Reference	3 Street	4 Prescribed Hours - see Schedule 3
	di	Ivy Road, Hounslow, east and south-east side, from a point 3 metres north of the common boundary of Nos. 41a and 43 Ivy Road to the common boundary of Nos. 28 and 30 Ivy Road	CC
	ei	Ivy Road, Hounslow, south side, from the eastern building line of No. 90 Whitton Road to a point 6.5 metres east of the western building line of Nos. 5-11 Ivy Road	CC
691	ci	James Street, Hounslow, west side, from the common boundary of Nos. 47 and 49 James Street to the southern extremity of James Street, including the turning head	CC
692	ai	Jersey Road, Hounslow, north side, from the common boundary of Nos. 76 and 78 Jersey Road to the junction with Jersey Road, Isleworth	A
	bi	Jersey Road, Hounslow, south side, from junction with Stucley Road south-west for a distance of 6 metres	A
	bii	Jersey Road, Hounslow, south side, from a point 6 metres south-west of the junction with Stucley Road to a point 3 metres east of the common boundary of Nos. 85 and 87 Jersey Road	PP
	biii	Jersey Road, Hounslow, south side, from a point 3 metres west of the common boundary of Nos. 85 and 87 Jersey Road to a point 2.5 metres east of the common boundary of Nos. 81 and 83 Jersey Road	PP
	biv	Jersey Road, Hounslow, south side, from a point 2.5 metres west of the common boundary of Nos. 81 and 83 Jersey Road to the common boundary of Nos. 75 and 77 Jersey Road	PP
	bv	Jersey Road, Hounslow, south side, from the common boundary of Nos. 75 and 77 Jersey Road to a point 6 metres west of the junction with Lulworth Avenue	A
	bvi	Jersey Road, Hounslow, south side, from a point 6 metres west of the junction with Lulworth Avenue to a point 2.5 metres east of the common boundary of Nos. 65 and 67 Jersey Road	PP
	bvii	Jersey Road, Hounslow, south side, from a point 2.5 metres west of the common boundary of Nos. 65 and 67 Jersey Road to a point 6.5 metres west of the western building line of No. 65 Jersey Road	PP
	bviii	Jersey Road, Hounslow, south side, from a point 6.5 metres west of the western building line of No. 65 Jersey Road to a point 3 metres south-west of the common boundary of Nos. 76 and 78 Jersey Road	A
	ci	Jersey Road, Hounslow, east side, from the junction with Brackendale Road to the southern building line of No. 21 Jersey Road	A
	cii	Jersey Road, Hounslow, east side, from a point 9.5 metres north of the party wall of Nos. 7 and 15 Jersey Road northwards for a distance of 1 metre	CC
	ciii	Jersey Road, Hounslow, east side, from the junction with Spring Grove Road to a point 3 metres north of the party wall of Nos. 7 and 15 Jersey Road	A
	di	Jersey Road, Hounslow, west side, from the northern kerb-line of Brackendale Close to the junction with Spring Grove Road	A

1 Item Number	2 Street Reference	3 Street	4 Prescribed Hours - see Schedule 3
693	ai	Jersey Road, Isleworth, north side, from a point 10 metres north-east of the junction with Herm Close to the junction with Jersey Road, Hounslow	A
	aii	Jersey Road, Isleworth, north side, from a point 10 metres north-east of the junction with Herm Close to a point 5 metres south-west of the south-western kerb-line of Bassett Gardens	PP
	aiii	Jersey Road, Isleworth, north side, from the north-eastern kerb-line of Bassett Gardens to a point 10 metres west of the south-western kerb-line of Thornbury Road	DD
	aiv	Jersey Road, Isleworth, north side, from a point 7 metres east of the common boundary of Nos. 205 and 5-8 Jersey Court, Jersey Road to the north-eastern building line of Nos. 3 and 4 Jersey Court, Jersey Road	A
	av	Jersey Road, Isleworth, north side, from the common boundary of Nos. 217 and 219 Jersey Road to a point 4.5 metres west of the common boundary of Nos. 211 and 213 Jersey Road	DD
	avi	Jersey Road, Isleworth, north side, from the common boundary of Nos. 233 and 235 Jersey Road to a point 1.5 metres south-west of the common boundary of Nos. 225 and 227 Jersey Road	DD
	avii	Jersey Road, Isleworth, north side, from a point 3 metres south-west of the common boundary of Nos. 247 and 249 Jersey Road to the common boundary of Nos. 239 and 241 Jersey Road	DD
	aviii	Jersey Road, Isleworth, north side, from the common boundary of Nos. 261 and 263 Jersey Road to a point 2.5 metres south-west of the common boundary of Nos. 251 and 253 Jersey Road	DD
	aix	Jersey Road, Isleworth, north side, from the common boundary of Nos. 269 and 271 Jersey Road to a point 2.5 metres south-west of the common boundary of Nos. 267 and 269 Jersey Road	DD
	ax	Jersey Road, Isleworth, north side, from a point 3 metres south-west of the common boundary of Nos. 273 and 275 Jersey Road to a point 4.7 metres north-east of the common boundary of Nos. 281 and 285 Jersey Road	A
	bi	Jersey Road, Isleworth, south side, from a point 4 metres south-west of the common boundary of Nos. 281 and 285 Jersey Road to a point 4.5 metres south-west of the common boundary of Nos. 271 and 273 Jersey Road	YY
	bii	Jersey Road, Isleworth, south side, from the common boundary of Nos. 265 and 267 Jersey Road to a point 5 metres north-east of the common boundary of Nos. 267 and 269 Jersey Road	YY
	biii	Jersey Road, Isleworth, south side, from a point 3.5 metres north-east of the common boundary of Nos. 263 and 265 Jersey Road to a point 5.5 metres south-west of that boundary	YY
	biv	Jersey Road, Isleworth, south side, from a point 4.5 metres north-east of the common boundary of Nos. 259 and 261 Jersey Road to a point 4.5 metres south-west of the common boundary of Nos. 247 and 249 Jersey Road	YY

1 Item Number	2 Street Reference	3 Street	4 Prescribed Hours - see Schedule 3
	bv	Jersey Road, Isleworth, south side, from a point 4.5 metres north-east of the common boundary of Nos. 237 and 239 Jersey Road to a point 3.5 metres south-west of the common boundary of Nos. 245 and 247 Jersey Road	YY
	bvi	Jersey Road, Isleworth, south side, from a point 5 metres north-east of the common boundary of Nos. 233 and 235 Jersey Road to a point 6 metres south-west of the common boundary of Nos. 237 and 239 Jersey Road	YY
	bvii	Jersey Road, Isleworth, south side, from a point 4.5 metres north-east of the common boundary of Nos. 221 and 223 Jersey Road to a point 4 metres south-west of the common boundary of Nos. 233 and 235 Jersey Road	YY
	bviii	Jersey Road, Isleworth, south side, from a point 8 metres north-east of the south-western building line of No. 219 Jersey Road to a point 3.5 metres south-west of the common boundary of Nos. 221 and 223 Jersey Road	YY
	bix	Jersey Road, Isleworth, south side, from a point 5 metres north-east of the common boundary of Nos. 215 and 217 Jersey Road to the south-western building line of Nos. 219 Jersey Road	YY
	bx	Jersey Road, Isleworth, south side, from a point 3.5 metres north-east of the common boundary of Nos. 211 and 213 Jersey Road to a point 3 metres south-west of the common boundary of Nos. 215 and 217 Jersey Road	YY
	bx i	Jersey Road, Isleworth, south side, from a point 16 metres east of the western building line of Nos. 1-2 Jersey Court, Jersey Road to a point 2 metres south-west of the common boundary of Nos. 211 and 213 Jersey Road	YY
	bxii	Jersey Road, Isleworth, south side, from a point 10 metres west of the junction with Thornbury Road to a point 1.5 metres east of the western building line of Nos. 1-2 Jersey Court, Jersey Road	A
	bxiii	Jersey Road, Isleworth, south side, from a point 7.5 metres east of the common boundary of Nos. 203 and 205 Jersey Road to a point 7 metres east of the common boundary of Nos. 205 and 5-8 Jersey Court, Jersey Road	PP
	bxiv	Jersey Road, Isleworth, south side, from a point 2.5 metres east of the common boundary of Nos. 197 and 199 Jersey Road to a point 2 metres west of the common boundary of Nos. 203 and 205 Jersey Road	PP
	bxv	Jersey Road, Isleworth, south side, from a point 1 metre west of the common boundary of Nos. 195 and 197 Jersey Road to a point 3.5 metres west of the common boundary of Nos. 197 and 199 Jersey Road	PP
	bxvi	Jersey Road, Isleworth, south side, from the common boundary of Nos. 193 and 195 Jersey Road to a point 1 metre west of the common boundary of Nos. 195 and 197 Jersey Road	A
	bxvii	Jersey Road, Isleworth, south side, from a point 5 metres east of the common boundary of Nos. 189 and 191 Jersey Road to a point 5 metres west of the common boundary of Nos. 193 and 195 Jersey Road	PP

1 Item Number	2 Street Reference	3 Street	4 Prescribed Hours - see Schedule 3
	bxviii	Jersey Road, Isleworth, south side, from a point 5 metres east of the common boundary of Nos. 181 and 183 Jersey Road to a point 5 metres west of the common boundary of Nos. 189 and 191 Jersey Road	PP
	bxix	Jersey Road, Isleworth, south side, from a point 11 metres east of the common boundary of Nos. 177 and 179 Jersey Road to a point 5 metres west of the common boundary of Nos. 181 and 183 Jersey Road	PP
	bx	Jersey Road, Isleworth, south side, from a point 5 metres east of the common boundary of Nos. 177 and 179 Jersey Road eastwards for a distance of 11 metres	A
	bxxi	Jersey Road, Isleworth, south side, from a point 2 metres west of the common boundary of Nos. 177 and 179 Jersey Road to a point 5 metres east of the common boundary of Nos. 177 and 179 Jersey Road	PP
	bxvii	Jersey Road, Isleworth, south side, from a point 9.5 metres east of the common boundary of Nos. 173 and 175 Jersey Road to a point 8 metres west of the common boundary of Nos. 177 and 179 Jersey Road	PP
	bxviii	Jersey Road, Isleworth, south side, from a point 1 metre west of the common boundary of Nos. 169 and 171 Jersey Road to a point 3.5 metres east of the common boundary of Nos. 173 and 175 Jersey Road	PP
	bxv	Jersey Road, Isleworth, south side, from a point 6 metres east of the common boundary of Nos. 165 and 167 Jersey Road to a point 6 metres west of the common boundary of Nos. 169 and 171 Jersey Road	PP
	bxv	Jersey Road, Isleworth, south side, from a point 2 metres west of the common boundary of Nos. 161 and 163 Jersey Road to a point 5 metres west the common boundary of Nos. 165 and 167 Jersey Road	PP
	bxvi	Jersey Road, Isleworth, south side, from a point 7.5 metres east of the common boundary of Nos. 157 and 159 Jersey Road to a point 7 metres west of the common boundary of Nos. 161 and 163 Jersey Road	PP
	bxvii	Jersey Road, Isleworth, south side, from a point 10 metres south-east of the junction with Bassett Gardens to a point 4.5 metres west of the common boundary of Nos. 157 and 159 Jersey Road	PP
	bxviii	Jersey Road, Isleworth, south side, from a point 10 metres south-west of the junction with Bassett Gardens to a point 10 metres north-east of the junction with Bassett Gardens	A
	bxix	Jersey Road, Isleworth, south side, from the common boundary of Nos. 153 and 155 Jersey Road to a point 10 metres south-west of the junction with Bassett Gardens	PP
	bx	Jersey Road, Isleworth, south side, from a point 5 metres north-east of the common boundary of Nos. 149 and 151 Jersey Road to a point 5 metres south-west of the common boundary of Nos. 153 and 155 Jersey Road	PP
	bx	Jersey Road, Isleworth, south side, from a point 7 metres north-east of the junction with Cranmore Avenue to a point 5 metres south-west of the common boundary of Nos. 149 and 151 Jersey Road	PP

1 Item Number	2 Street Reference	3 Street	4 Prescribed Hours - see Schedule 3
	bxxxii	Jersey Road, Isleworth, south side, from a point 7 metres south-west of the junction with Penwerris Avenue to a point 7 metres north-east of the junction with Penwerris Avenue	A
	bxxxiii	Jersey Road, Isleworth, south side, from a point 6 metres north-east of the common boundary of Nos. 131 and 131a Jersey Road to a point 3 metres north-east of the common boundary of Nos. 133 and 135 Jersey Road	A
	bxxxiv	Jersey Road, Isleworth, south side, from a point 4 metres north-east of the common boundary of Nos. 125 and 127 Jersey Road to a point 6 metres north-east of the common boundary of Nos. 131 and 131a Jersey Road	PP
	bxxxv	Jersey Road, Isleworth, south side, from the common boundary of Nos. 123 and 125 Jersey Road to a point 2 metres south-west of the common boundary of Nos. 125 and 127 Jersey Road	PP
	bxxxvi	Jersey Road, Isleworth, south side, from the common boundary of Nos. 119 and 121 Jersey Road to the common boundary of Nos. 123 and 125 Jersey Road	A
	bxxxvii	Jersey Road, Isleworth, south side, from a point 3 metres north-east of the common boundary of Nos. 115 and 117 Jersey Road to the common boundary of Nos. 119 and 121 Jersey Road	PP
	bxxxviii	Jersey Road, Isleworth, south side, from a point 10 metres north-east of the junction with Pevensey Close to a point 3 metres south-west of the common boundary of Nos. 115 and 117 Jersey Road	PP
	bxxxix	Jersey Road, Isleworth, south side, from a point 10 metres south-west of the junction with Pevensey Road to a point 10 metres north-east of the junction with Pevensey Close	A
	bxl	Jersey Road, Isleworth, south side, from a point 3 metres north-east of the common boundary of Nos. 109b and 109c Jersey Road to a point 10 metres south-west of the junction with Pevensey Close	PP
	bxli	Jersey Road, Isleworth, south side, from a point 5 metres north-east of the common boundary of Nos. 109 and 109a Jersey Road to a point 3 metres south-west of the common boundary of Nos. 109b and 109c Jersey Road	PP
	bxlii	Jersey Road, Isleworth, south side, from a point 6 metres north-east of the junction with Stucley Road to a point 4.5 metres west of the common boundary of Nos. 109 and 109a Jersey Road	PP
	bxliii	Jersey Road, Isleworth, south side, from the junction with Stucley Road north-east for a distance of 6 metres	A
	di	Jersey Road, Isleworth, north-west side, between a point opposite the northern kerb-line of Brackendale Close and its junction with Spring Grove Road	A
694	ai	Jodrell Close, Isleworth, both sides, between the north-western kerb-line of Blenheim Way to a point 10.0 metres north-west of that kerb-line	BBB
695	ai	Johnson Road, Hounslow, both sides, from the south-east kerb-line of Bleriot Road south-eastwards for a distance of 6.0 metres.	A
	aai	Johnson Road, Hounslow, both sides, from the north-western kerb-line of Brabazon Road north-westwards for a distance of 10.0 metres.	A

1 Item Number	2 Street Reference	3 Street	4 Prescribed Hours - see Schedule 3
	bi	Johnson Road, Hounslow, north-east side, from a point 7.0 metres north-west of the north-western kerb-line of Sopwith Road south-eastwards to a point 7.0 metres south-east of the south-eastern kerb-line of Sopwith Road.	A
	bii	Johnson Road, Hounslow, north-east side, from a point 7.0 metres north-west of the north-western kerb-line of Whittle Road south-eastwards to a point 7.0 metres south-east of the south-eastern kerb-line of Whittle Road.	A
	biii	Johnson Road, Hounslow, north-east side, from a point 8.0 metres west of the western kerb-line of Cobham Road eastwards to a point 8.0 metres east of the eastern kerb-line of Cobham Road.	A
696	ai	John Street, Hounslow, north-west side, from a point 5.0 metres south-west of the south-western kerb-line of Scott Trimmer Way to a point 5.0 metres north-east of the north-eastern kerb-line of Scott Trimmer Way	A
	bi	John Street, Hounslow, south-east side, from a point opposite the main north-east facing wall of No. 18 John Street north-eastwards to the junction with Moulton Avenue.	A
697	ai	Jubilee Way, Feltham, both sides, from the south-eastern kerb-line of Westmacott Drive south-eastwards for a distance of 8.0 metres.	A
	bi	Jubilee Way, Feltham, south side, from a point 6.0 metres west of the western kerb-line of Nelson Close eastwards to a point in line with the party wall of No. 1 Nelson Close and No. 2 Jubilee Way.	A
	ci	Jubilee Way, Feltham, north side, from a point 3.0 metres west of the southern-most point of the common boundary of No. 1 Brassey Close and No. 11 Jubilee Way north-eastwards to a point 6.0 metres north-east of the north-eastern kerb-line of Brassey Close.	A
	di	Jubilee Way, Feltham, south-east side, from a point in line with the party wall of Nos. 16 and 18 Jubilee Way south-westwards to a point in line with the main north-east facing wall of No. 2 Eastleigh Way.	A
698	ai	Junction Road, Brentford, both sides, from the north-western kerb-line of Whitestile Road north-westwards for a distance of 10.0 metres	A
	bi	Junction Road, Brentford, south-west side, From a point at the party wall of 1 Junction Road and Walnut Tree House south-eastwards for a distance of 1.0m	OOO
	ci	Junction Road, Brentford, north-east side, From a point opposite the party wall of 1 Junction Road and Walnut Tree House south-eastwards for a distance of 7.8m	OOO
699	ai	Justin Close, Brentford, north-west side, from a point 40 metres north-east of a point in line with the north-eastern kerb-line of Augustus Close north-eastwards for a distance of 10 metres	A
	aai	Justin Close, Brentford, north-west side, from a point 58 metres north-east of a point in line with the north-eastern kerb-line of Augustus Close north-eastwards for a distance of 15 metres	A
	bi	Justin Close, Brentford, south-east side, from the north-eastern kerb-line of Augustus Close north-eastwards to the limit of the public highway of Justin Close	A

1 Item Number	2 Street Reference	3 Street	4 Prescribed Hours - see Schedule 3
700	ai	Kendall Road, Isleworth, both sides, from its junction with Linkfield Road for a distance of 7 metres in a south-westerly direction	A
	bi	Kendall Road, Isleworth, south-east side, from a point 24 metres south-west of its junction with Linkfield Road for a distance of 8 metres in a south-westerly direction	JJJJ
	bii	Kendall Road, Isleworth, south-east side, from a point 10 metres north-east of the junction with Mill Plat Avenue to a point 7 metres south-west of the junction with Mill Plat Avenue	A
	biii	Kendall Road, Isleworth, south-east side, from its junction with St John's Road north-eastwards for a distance of 15 metres	A
	ci	Kendall Road, Isleworth, north-west side, from its junction with St Johns Road for a distance of 17 metres in a north-easterly direction	A
	cii	Kendall Road, Isleworth, north-west side, from a point 25 metres south-west of its junction with Linkfield Road to a point 3 metres north-east of the boundary of Nos. 34/36 Kendall Road	JJJJ
701	ai	Kennet Road, Isleworth, both sides, between the north-eastern kerb-line of Morris Road and a point 8.0 metres north-east of that kerb-line	A
	aii	Kennet Road, Isleworth, both sides, between the south-western kerb-line of Wheatley Road and a point 8.0 metres south-west of that kerb-line	A
702	ai	Kevin Close, Hounslow, both sides, From the north-eastern kerb-line of Lela Avenue north-eastwards for a distance of 8.0 metres.	A
703	ai	Kew Bridge Road, Brentford, north-west side, from a point 1.8 metres north-east of the north-eastern building line of No.411 High Street, Brentford to a point 6.0 metres south-west of the extended common boundary of Nos. 54/55 Kew Bridge Road	A
	bi	Kew Bridge Road, Brentford, south-east side, from a point 5 metres east of a point opposite the extended common boundary of Nos. 54 and 55 Kew Bridge Road to its junction with High Street, Brentford	A
704	ai	Kew Road, Chiswick, east side, the access road fronting Units 1-14 Kew Bridge Piazza, Kew Road; from a point 14.3 metres northwards of the southern-most boundary of No. 8 Kew Bridge Road, to a point 4.9 metres northwards of that boundary including the length of the access to Kew Road	A
	aii	Kew Road, Chiswick, east side, The access road fronting Units 1-14 Kew Bridge Piazza, Kew Road, from a point 1.9 metres southwards of a point in line with the southernmost boundary of No. 8 Kew Bridge Road, southwards for a distance of 3.3 metres	QQQ
	aiii	Kew Road, Chiswick, east side, The access road fronting Units 1-14 Kew Bridge Piazza, Kew Road; from a point 9.5 metres southwards in line with the southernmost boundary of No. 8 Kew Bridge Road, southwards for a distance of 2.7 metres	QQQ

1 Item Number	2 Street Reference	3 Street	4 Prescribed Hours - see Schedule 3
	aiv	Kew Road, Chiswick, east side, The access road fronting Units 1-14 Kew Bridge Piazza, Kew Road; from a point 16.3 metres southwards of the southernmost property line of No. 8 Kew Bridge Road, southwards for a distance of 2.4 metres	QQQ
	av	Kew Road, Chiswick, east side, The access road fronting Units 1-14 Kew Bridge Piazza, Kew Road; from a point 23 metres southwards of the southernmost boundary of No. 8 Kew Bridge Road, southwards for a distance of 2.4 metres	QQQ
	avi	Kew Road, Chiswick, east side, The access road fronting Units 1-14 Kew Bridge Piazza, Kew Road; from a point 29.9 metres southwards of the southern most building line of No. 8 Kew Bridge Road, southwards and then westwards including the footway access to Kew Road	A
	bi	Kew Road, Chiswick, west side, The access road fronting Units 1-14 Kew Bridge Piazza, Kew Road; from a point 0.6 metres southwards in line with the southernmost boundary of No. 8 Kew Bridge Road, southwards for a distance of 8 metres.	A
	bii	Kew Road, Chiswick, west side, The access road fronting Units 1-14 Kew Bridge Piazza, Kew Road; from a point 23.8 metres southwards in line with the southernmost boundary of No. 8 Kew Bridge Road, southwards for a distance of 4.2 metres	A
705	ai	Keysham Avenue, Hounslow, both sides, between the western kerb-line of The Avenue and a point 8.0 metres west of that kerb-line	A
706	ai	Kilberry Close, Isleworth, north-east side, from its junction with Oakley Close to the southern building line of No.100 Thornbury Road	A
	bi	Kilberry Close, Isleworth, south-west side, from its junction with Oakley Close to a point 1 metre south of the southern building line of No.100 Thornbury Road	A
707	ai	Kilross Road, Feltham, north-east side, from the junction with Grovestile Way to the common boundary of Nos. 7 and 9 Kilross Road	A
	aii	Kilross Road, Feltham, north-east side, from the south-eastern building line of No. 4 Kilross Road to the north-western building line of No. 48 Kilross Road	A
	aiii	Kilross Road, Feltham, north-east side, from the eastern building line of No. 49 Kilross Road to the eastern building line of No. 39 Kilross Road	A
	aiv	Kilross Road, Feltham, north-east side, from a point 12 metres north-west of the north-western building line of No. 58 Kilross Road to a point 5 metres south-east of that building line	A
	bi	Kilross Road, Feltham, south-west side, from the common boundary of Nos. 37 Kilross Road and 2 Padbury Close to a point 1.5 metres west of the eastern building line of No. 35 Kilross Road	A
	ci	Kilross Road, Feltham, east side, from a point 2 metres south of the northern building line of No. 76 Kilross Road to the common boundary of Nos. 72 and 74 Kilross Road	A
	cii	Kilross Road, Feltham, east side, from the north building line of No. 84 Kilross Road to the common boundary of Nos. 80 and 82 Kilross Road	A

1 Item Number	2 Street Reference	3 Street	4 Prescribed Hours - see Schedule 3
	ciii	Kilross Road, Feltham, east side, from a point 1 metres north of the northern building line of Nos. 116 and 118 Kilross Road to a point 2 metres south of the southern building line of No. 102 Kilross Road	A
	di	Kilross Road, Feltham, west side, from a point 1 metres north of the southern building line of No. 73 Kilross Road to a point 2 metres north of the northern building line of No. 75 Kilross Road	A
	dii	Kilross Road, Feltham, west side, from a point 3 metres south of the northern boundary of No. 85 Kilross Road to the common boundary of Nos. 79 and 81 Kilross Road	A
708	ai	Kings Avenue, Hounslow, east side, from the junction with Spring Grove Road to the southern boundary of No. 1 Kings Avenue	A
	aai	Kings Avenue, Hounslow, east side, from a point 0.5 metres south of the party wall of Nos. 9 and 11 Kings Avenue northwards for a 1 metre	CC
	aiii	Kings Avenue, Hounslow, east side, from a point 2 metres south of the party wall Nos. 19 and 21 Kings Avenue northwards for a distance of 3 metres	CC
	aiv	Kings Avenue, Hounslow, east side, from a point 1 metre south of the party wall of Nos. 21 and 23 Kings Avenue northwards for a distance of 6 metres	CC
	bi	Kings Avenue, Hounslow, east and south-east side, from a point 1.5 metres south of the party wall of Nos. 25 and 27 Kings Avenue to the eastern extremity of Kings Avenue	A
	ci	Kings Avenue, Hounslow, north-west and west side, from the eastern extremity of Kings Avenue to a point 1 metre south of the northern building line of no. 18 Kings Road	A
	di	Kings Avenue, Hounslow, west side, from a point 5 metres north of the party wall of Nos. 8 and 10 Kings Avenue to a point 1 metre north of the southern building line of No. 16 Kings Avenue	CC
	dii	Kings Avenue, Hounslow, west side, from a point 4.5 metres north of the party wall of Nos. 4 and 6 Kings Avenue northwards for a distance of 7 metres	CC
	diii	Kings Avenue, Hounslow, west side, from a point 0.5 metres north of the party wall of Nos. 4 and 6 Kings Avenue southwards for a distance of 1 metre	CC
	div	Kings Avenue, Hounslow, west side, from a point 7.5 metres south of the southern building line of No. 1 Kings Avenue to the junction with Spring Grove Road	A
709	ai	Kings Place, Chiswick, east side, from the junction with Chiswick High Road to a point 1 metre south of the northern building line of No. 329 Chiswick High Road	A
	aai	Kings Place, Chiswick, east side, from a point 1 metre south of the northern building line of No. 329 Chiswick High Road to a point 8 metres north of the southern building line of Nos. 319-327 Chiswick High Road	E
	aiii	Kings Place, Chiswick, east side, from a point 8 metres north of the southern building line of Nos. 319-327 Chiswick High Road to the southern extremity of Kings Place	A
	bi	Kings Place, Chiswick, west side, from the junction with Chiswick High Road to the northern building line of No. 329 Chiswick High Road	A

1 Item Number	2 Street Reference	3 Street	4 Prescribed Hours - see Schedule 3
	bii	Kings Place, Chiswick, west side, from the southern extremity of Kings Place northwards for a distance of 9 metres	E
710	ai	Kingsley Avenue, Hounslow, north-west side, from the junction with Kingsley Road north-eastwards for a distance of 16 metres	A
	a ii	Kingsley Avenue, Hounslow, north-west side, from the north-eastern building line of No. 81 Kingsley Road to the common boundary wall of Nos. 2 and 4 Kingsley Avenue	CC
	a iii	Kingsley Avenue, Hounslow, north-west side, from a point 0.5 metres south-west of the party wall of Nos. 2 and 4 Kingsley Road north-eastwards for a distance of 5 metres	CC
	a iv	Kingsley Avenue, Hounslow, north-west side, from a point 1 metre south-west of the north-eastern wall of No. 6 Kingsley Avenue to a point 5.5 metres north-east of the party wall of Nos. 16 and 18 Kingsley Avenue	CC
	av	Kingsley Avenue, Hounslow, north-west side, from a point 3.5 metres north-east of the party wall of Nos. 18 and 20 Kingsley Avenue north-eastwards for a distance of 6 metres	CC
	avi	Kingsley Avenue, Hounslow, north-west side, from a point 1 metre north-east of the party wall of Nos. 22 and 24 Kingsley Avenue to a point 2 metres south-west of the party wall of Nos. 38 and 40 Kingsley Avenue	CC
	avii	Kingsley Avenue, Hounslow, north-west side, from a point 3.5 metres north-east of the party wall of Nos. 42 and 44 Kingsley Avenue to a point 1 metres south-west of the south-western wall of No. 46 Kingsley Avenue	CC
	aviii	Kingsley Avenue, Hounslow, north-west side, from a point 1 metre south-west of the party wall of Nos. 38 and 40 Kingsley Avenue to a point 13.5 metres north-east of that party wall	CC
	a ix	Kingsley Avenue, Hounslow, north-west side, from a point 5.5 metres north-east of the party wall of Nos. 54 and 56 Kingsley Avenue north-eastwards for a distance of 8 metres	CC
	ax	Kingsley Avenue, Hounslow, north-west side, from a point 1.5 metres south-west of the party wall of Nos. 58 and 60 Kingsley Avenue to a point 4 metres north-east of the party wall of Nos. 58 and 60 Kingsley Avenue	CC
	axi	Kingsley Avenue, Hounslow, north-west side, from the junction with Taunton Avenue to the common boundary of Nos. 91 and 93 Kingsley Avenue	CC
	axii	Kingsley Avenue, Hounslow, north-west side, from the junction with Spring Grove Road south-westwards for a distance of 9 metres	A
	bi	Kingsley Avenue, Hounslow, north-west and south-west side, from a point 1.5 metres south-west of the party wall of Nos. 64 and 66 Kingsley Avenue to the north-western building line of No. 77 Kingsley Avenue	CC
	ci	Kingsley Avenue, Hounslow, south-west side, from the junction with Taunton Avenue south-eastwards for a distance of 12 metres	A
	ci	Kingsley Avenue, Hounslow, south-west side, from a point 1 metre north-west of the party wall of Nos. 83 and 85 Kingsley Avenue north-westwards for a distance of 7.5 metres	CC

1 Item Number	2 Street Reference	3 Street	4 Prescribed Hours - see Schedule 3
	di	Kingsley Avenue, Hounslow, south-east side, from the junction with Spring Grove Road south-westwards for a distance of 9 metres	A
	dii	Kingsley Avenue, Hounslow, south-east side, from a point 9 metres south-west of the junction with Spring Grove Road to the party wall of 91 and 93 Kingsley Avenue	CC
	diii	Kingsley Avenue, Hounslow, south-east side, from the south-western building line of No. 63 Kingsley Avenue to a point 1 metre north-east of the party wall of Nos. 51 and 53 Kingsley Avenue	CC
	div	Kingsley Avenue, Hounslow, south-east side, from a point 5 metres south-west of the party wall of Nos. 51 and 53 Kingsley Avenue to a point 0.5 metres south-west of the party wall of Nos. 43 and 45 Kingsley Avenue	CC
	dv	Kingsley Avenue, Hounslow, south-east side, from a point 1.5 metres north-east of the south-western wall of No. 43 Kingsley Avenue to a point 1.5 metres north-east of the party wall of Nos. 35 and 37 Kingsley Avenue	CC
	dvi	Kingsley Avenue, Hounslow, south-east side, from a point 4 metres south-west of the party wall of Nos. 35 and 37 Kingsley Avenue to a point 4.5 metres north-east of the party wall of Nos. 31 and 33 Kingsley Avenue	CC
	dvii	Kingsley Avenue, Hounslow, south-east side, from a point 4.5 metres north-east of the party wall of Nos. 27 and 29 Kingsley Avenue north-eastwards for a distance of 5 metres	CC
	dviii	Kingsley Avenue, Hounslow, south-east side, from the party wall of Nos. 27 and 29 Kingsley Avenue to a point 4.5 metres north-east of the party wall of Nos. 19 and 21 Kingsley Avenue	CC
	dix	Kingsley Avenue, Hounslow, south-east side, from a point 1 metre south-west of the party wall of Nos. 19 and 21 Kingsley Avenue to a point 3.5 metres north-east of the party wall of Nos. 9 and 11 Kingsley Avenue	CC
	dx	Kingsley Avenue, Hounslow, south-east side, from a point 5 metres south-west of the party wall of Nos. 5 and 7 Kingsley Avenue to a point 12 metres north-east of that party wall	CC
	dxi	Kingsley Avenue, Hounslow, south-east side, from a point 14.5 metres south-west of the common boundary of Nos. 1 and 3 Kingsley Avenue to a point 5.5 metres north-east of that boundary	CC
	dxii	Kingsley Avenue, Hounslow, south-east side, from the junction with Kingsley Road north-eastwards for a distance of 7 metres	A
	ei	Kingsley Avenue, Hounslow, south-east and north-east side, from the party wall of Nos. 91 and 93 Kingsley Avenue to a point 12 metres north-east of the party wall of Nos. 87 and 89 Kingsley Avenue	A
	eii	Kingsley Avenue, Hounslow, south-east and north-east side, from a point 12 metres north-east of the party wall of Nos. 87 and 89 Kingsley Avenue to a point 0.5 metres north-east of the party wall of Nos. 63 and 65 Kingsley Avenue	CC
711	ai	Kingsley Road, Hounslow, north-east side, from the junction with Spring Grove Road to a point 10 metres south-east of the junction with Tennyson Road	A

1 Item Number	2 Street Reference	3 Street	4 Prescribed Hours - see Schedule 3
	a ii	Kingsley Road, Hounslow, north-east side, from a point 10 metres south-east of the junction with Tennyson Road to a point 1.5 metres north-west of the common boundary of Nos. 121 and 123 Kingsley Road	G
	a iii	Kingsley Road, Hounslow, north-east side, from the common boundary of Nos. 109 and 111 Kingsley Road to a point 10 metres south-east of the junction with Taunton Avenue	A
	a iv	Kingsley Road, Hounslow, north-east side, from a point 10 metres south-east of the junction with Taunton Avenue to the common boundary of Nos. 103 and 105 Kingsley Road	G
	a v	Kingsley Road, Hounslow, north-east side, from a point 2.5 metres south-east of the common boundary of Nos. 89 and 91 Kingsley Road to the party wall of Nos. 81 and 83 Kingsley Road	G
	a vi	Kingsley Road, Hounslow, north-east side, from the party wall of Nos. 81 and 83 Kingsley Road to a point 1 metre north-west of the common boundary of Nos. 75 and 77 Kingsley Road	A
	a vii	Kingsley Road, Hounslow, north-east side, from a point 3 metres south-east of the common boundary of Nos. 71 and 73 Kingsley Road to a point 15 metres north-west of the junction with Sterling Grove	G
	a viii	Kingsley Road, Hounslow, north-east side, from a point 15 metres north-west of the junction with Sterling Grove to the party wall of Nos. 63 and 65 Kingsley Road	A
	a ix	Kingsley Road, Hounslow, north-east side, from a point 2 metres south-east of the common boundary of Nos. 53 and 55 Kingsley Road to the south-eastern building line of No. 25 Kingsley Road	G
	a x	Kingsley Road, Hounslow, north-east side, from a point 8 metres north-west of the south-eastern building line of No. 25 Kingsley Road to the junction with High Street	A
	b i	Kingsley Road, Hounslow, south-west side, from the junction with High Street to the common boundary of Nos. 4 and 6 Kingsley Road	A
	b ii	Kingsley Road, Hounslow, south-west side, from the common boundary of Nos. 6a and 8 Kingsley Road to a point 15 metres north-west of the party wall of Nos. 88 and 90 Kingsley Road	A
	b iii	Kingsley Road, Hounslow, south-west side, from a point 3 metres south-east of the common boundary of Nos. 96 and 98 Kingsley Road to the common boundary of Nos. 104 and 106 Kingsley Road	A
	b iii	Kingsley Road, Hounslow, south-west side, from a point 15.5 metres north-west of the common boundary of Nos. 88 and 90 Kingsley Road to a point 3 metres south-east of the common boundary of Nos. 96 and 98 Kingsley Road	G
	b iv	Kingsley Road, Hounslow, south-west side, from the common boundary of Nos. 104 and 106 Kingsley Road to a point 2 metres north-west of the common boundary of Nos. 184 and 186 Kingsley Road	G
	b v	Kingsley Road, Hounslow, south-west side, from a point 2 metres north-west of the common boundary of Nos. 184 and 186 Kingsley Road to the party wall of Nos. 137 and 139 Kingsley Road	A

1 Item Number	2 Street Reference	3 Street	4 Prescribed Hours - see Schedule 3
	bvi	Kingsley Road, Hounslow, south-west side, from a point 21 metres north-west of the junction with Denbigh Road north-westwards for a distance of 3.5 metres	A
	bvii	Kingsley Road, Hounslow, south-west side, from a point 1.5 metres south-east of the party wall of Nos. 202 and 204 Kingsley Road to a point 3 metres south-east of the party wall of Nos. 216 and 218 Kingsley Road	CC
	bviii	Kingsley Road, Hounslow, south-west side, from a point 2 metres north-west of the party wall of Nos. 216 and 218 Kingsley Road to a point 4 metres south-east of the party wall of Nos. 220 and 222 Kingsley Road	CC
	bix	Kingsley Road, Hounslow, south-west side, from a point 4 metres south-east of the party wall of Nos. 222 and 224 Kingsley Road to a point 4.5 metres south-east of the party wall of Nos. 228 and 230 Kingsley Road	CC
	bx	Kingsley Road, Hounslow, south-west side, from a point 1.5 metres north-west of the common boundary of Nos. 228 and 230 Kingsley Road to the junction with Spring Grove Road	A
712	ai	Kings Road, Feltham, both sides, from the junction with Hanworth Road to a point 4 metres north-east of the south-western boundary of No. 51 Hanworth Road	A
	bi	Kings Road, Feltham, north-west side, from a point 1 metre south-west of the common boundary of Nos. 4 and 6 Kings Road to a point 2.5 metres north-east of the south-western boundary of No. 7 Kings Road	NN
	bii	Kings Road, Feltham, north-west side, from a point 1.5 metres south-west of the common boundary of Nos. 15 and 17 Kings Road to a point 4 metres north-east of that boundary	NN
	biii	Kings Road, Feltham, north-west side, from a point 1.5 metres south-west of the common boundary of Nos. 25 and 27 Kings Road to a point 5 metres north-east on the common boundary of Nos. 27 Kings Road and 106 Queens Road	NN
	biv	Kings Road, Feltham, north-west side, from a point 5 metres south-west of the north-eastern boundary of No. 106 Queens Road to the junction with Queens Road	A
	ci	Kings Road, Feltham, south-east side, from a point 1.5 metres south-west of the north-eastern boundary of No. 106 Queens Road to the junction with Queens Road	A
	cii	Kings Road, Feltham, south-east side, from a point 8.5 metres south-west of the north-eastern boundary of No. 20 Kings Road to the north-eastern boundary of No. 20 Kings Road	A
	ciii	Kings Road, Feltham, south-east side, from a point 1 metre south-west of the common boundary of Nos. 16 and 18 Kings Road to a point 6 metres north-east of that boundary	NN
	civ	Kings Road, Feltham, south-east side, from a point 1 metre north-east of the party wall of Nos. 2 and 4 Kings Road to a point 0.5 metres north-east of the common boundary of Nos. 8 and 12 Kings Road	NN
	cv	Kings Road, Feltham, south-east side, from a point 5 metres south-west of the common boundary of Nos. 51 Hanworth Road and 2 Kings Road to a point 4 metres north-east of that boundary	NN

1 Item Number	2 Street Reference	3 Street	4 Prescribed Hours - see Schedule 3
713	ai	Kingsbridge Road, Southall, both sides, from the north-western kerb-line of Thorncliffe Road north-westwards for a distance of 8.0 metres	A
	bi	Kingsbridge Road, Southall, north side, from a point 2.0 metres south-west of the south-western facing flank wall of No. 55 Kingsbridge Road westwards to a point 10.0 metres west of the western kerb-line of Barnes Avenue	A
	ci	Kingsbridge Road, Southall, south side, from the party wall of Nos. 46 and 48 Kingsbridge Road westwards to the party wall of Nos. 50 and 52 Kingsbridge Road	A
714	ai	Kingston Avenue, Feltham, both sides, between the north-western kerb-line of Staines Road and a point 13.3 metres north-west of that kerb-line	A
	aii	Kingston Avenue, Feltham, both sides, between the eastern kerb-line of Richmond Avenue and a point 9.0 metres east of that kerb-line	A
	bi	Kingston Avenue, Feltham, south-west side, from a point 10.0 metres south-east of the south-eastern kerb-line of Longford Avenue to a point 14.0 metres north-west of the north-western kerb-line of Longford Avenue	A
	ci	Kingston Avenue, Feltham, south and south-west side, from a point 2.0 metres east of the boundary wall of Nos. 5/7 Kingston Avenue to a point 7.7 metres north-west of the southernmost building line of No. 5 Kingston Avenue	A
	di	Kingston Avenue, Feltham, south side, from a point 13.0 metres east of the north-eastern kerb-line of Welwyn Avenue to a point 10.0 metres west of the south-western kerb-line of Welwyn Avenue	A
715	ai	Kingswood Avenue, Hounslow, both sides, between the south-eastern kerb-line of the service road fronting Nos. 193 to 267 Great West Road and a point 10.0 metres south-east of that kerb-line	A
	aii	Kingswood Avenue, Hounslow, both sides, between the north-western kerb-line of Moulton Avenue and a point 10.0 metres north-west of that kerb-line	A
716	ai	Kinnaird Avenue, Chiswick, north side, from the north-east kerb-line of Hartington Road for a distance of 7.5 metres in a north-easterly direction	A
	bi	Kinnaird Avenue, Chiswick, south side, from the north-east kerb-line of Hartington Road for a distance of 9 metres in an easterly direction	A
	ci	Kinnaird Avenue, Chiswick, west and north-west side, from a point 4.5 metres south of the boundary of Nos. 1/3 Kinnaird Avenue to a point 6 metres east of the boundary of Nos. 2/4 Kinnaird Avenue	A
	di	Kinnaird Avenue, Chiswick, east side, from the south kerb-line of Grove Park Road for a distance of 7 metres in a southerly direction	A
	ei	Kinnaird Avenue, Chiswick, west side, from the south kerb-line of Grove Park Road for a distance of 9 metres in a southerly direction	A
717	ai	Kneller Gardens (the north to south arm), Isleworth, both sides, from its junction with Whitton Dene for a distance of 10 metres in a southerly direction	A

1 Item Number	2 Street Reference	3 Street	4 Prescribed Hours - see Schedule 3
	bi	Kneller Gardens (the north to south arm), Isleworth, east side, from a point 10 metres south of its easternmost junction with Whitton Dene to its southern-easternmost extent	LLLL
	ci	Kneller Gardens (the north to south arm), Isleworth, west side, from a point 10 metres south of its easternmost junction with Whitton Dene to a point 5 metres north of the north kerb-line of Kneller Gardens	LLLL
	cii	Kneller Gardens (the north to south arm), Isleworth, west side, from a point 5 metres north of the northern kerb-line of Kneller Gardens to a point 4 metres south of the southern kerb-line of Kneller Gardens	A
	ciii	Kneller Gardens (the north to south arm), Isleworth, west side, from a point 4 metres south of its extended southern kerb-line of Kneller Gardens to its southern extent, including the turning area extending from No 67 to No.77 Kneller Gardens	LLLL
	di	Kneller Gardens (the east to west arm), Isleworth, north side, from the west kerb-line of Whitton Dene for a distance of 9 metres in a westerly direction	A
	dii	Kneller Gardens (the east to west arm), Isleworth, north side, from a point 2 metres east of the boundary of Nos. 10/12 Kneller Gardens to a point 9 metres west of the west kerb-line of Kneller Gardens	LLLL
	diii	Kneller Gardens (the east to west arm), Isleworth, north side, from a point 28 metres east of its junction with Whitton Dene to the common boundary of Nos 6 and 8 Kneller Gardens	LLLL
	div	Kneller Gardens (the east to west arm), Isleworth, north side, from its junction with Whitton Dene for a distance of 6 metres in an easterly direction	A
	ei	Kneller Gardens (the east to west arm), Isleworth, south side, from the west kerb-line of Kneller Gardens to a point 1 metres west of the boundary of Nos. 63/65 Kneller Gardens	A
	eii	Kneller Gardens (the east to west arm), Isleworth, south side, from a point 1 metres west of the boundary of Nos. 63/65 Kneller Gardens to a point 10 metres west of its westernmost junction with Whitton Dene	LLLL
	eiii	Kneller Gardens (the east to west arm), Isleworth, south side, from its westernmost junction with Whitton Dene eastwards for a distance of 10 metres	A
	fi	Kneller Gardens (the north to south arm), Isleworth, inner side, the island opposite Nos 71/77 Kneller Gardens, for its entire length.	LLLL
	gi	Kneller Gardens (the east to west arm), Isleworth, inner side, the island opposite Nos 14/16 Kneller Gardens, for its entire length.	LLLL

SCHEDULE 2
RESTRICTED STREETS REFERRED TO IN ARTICLE 5(b)

1 Item Number	2 Street Reference	3 Street	4 Restricted Hours - see Schedule 3
1	ai	Access Road (leading to Hounslow Station), Hounslow, both sides, from the eastern kerb-line of Whitton Road to the length of the highway boundary	1
2	ai	Acton Lane, Chiswick, east side, from the junction with Chiswick High Road to the south-eastern building line of No. 1-3 Chiswick Terrace, Acton Lane	1
	aii	Acton Lane, Chiswick, east side, from the south-eastern building line of No. 1-3 Chiswick Terrace, Acton Lane to the boundary with the London Borough of Ealing	22
	bi	Acton Lane, Chiswick, west side, from the junction with Chiswick High Road to the boundary with the London Borough of Ealing	1
3	ai	Albany Road, Brentford, both sides, between its junction with Back Lane and a point 37 metres north-east of the north-eastern kerb-line of Alexandra Road, Brentford	1
4	ai	Albert Road, Hounslow, north-west side, from the junction with Hibernia Road south-westwards for a distance of 9.5 metres	1
	bi	Albert Road, Hounslow, south-east side, from the junction with Hibernia Road south-westwards for a distance of 9 metres	1
5	ai	Alexandra Gardens, Chiswick, both sides, between the north-eastern kerb-line of Riverside Drive and a point 20 metres north-east of that kerb-line	40
6	ai	Alexandra Road, Brentford, both sides, from its junction with High Street, Brentford, in a north-westerly direction to its junction with Back Lane, Brentford	1
7	ai	Alexandra Road, Hounslow, east side, from the north-western kerb-line of Lansdowne Road northwards for a distance of 15 metres	70
	aii	Alexandra Road, Hounslow, east side, from the northern kerb-line of Lansdowne Road to the southern extremity of Alexandra Road, including the turning head	1
	bi	Alexandra Road, Hounslow, west side, from the south-eastern kerb-line of Lansdowne Road to the southern extremity of Alexandra Road	1
	bii	Alexandra Road, Hounslow, west side, from the junction with Lansdowne Road to the northern boundary of No. 2 Alexandra Road	70
8	ai	Amberley Way, Hounslow, north side, from the junction with Green Lane westwards for a distance of 12 metres	1
	aii	Amberley Way, Hounslow, north side, from a point 20 metres east of the western building line of Unit 1A, Amberley Way to the westernmost extremity of Amberley Way	1
	bi	Amberley Way, Hounslow, south side, from the junction with Green Lane to the western extremity of the road, including the turning head	1
9	ai	Annandale Road, Chiswick, both sides, from the junction with Chiswick High Road to a point 7.5 metres south of the northern building line of No. 149 Chiswick High Road	1
10	ai	Argyle Avenue, Hounslow, both sides, from the junction with Whitton Road westwards for a distance of 6 metres	A

1 Item Number	2 Street Reference	3 Street	4 Restricted Hours - see Schedule 3
	bi	Argyle Avenue, Hounslow, south-east side, from a point 3 metres south-west of the common boundary of Nos. 48 and 50 Argyle Avenue to a point 4.5 metres north-east of the common boundary of Nos. 52 and 54 Argyle Avenue	A
	bii	Argyle Avenue, Hounslow, south-east side, from a point 5.5 metres south-west of the common boundary of Nos. 64 and 66 Argyle Avenue to a point 6.5 metres north-east of the common boundary of Nos. 68 and 70 Argyle Avenue	A
	biii	Argyle Avenue, Hounslow, south-east side, from a point 2 metres north-east of the common boundary of Nos. 103 and 105 Argyle Avenue to the common boundary of Nos. 107 and 109 Argyle Avenue	A
	biv	Argyle Avenue, Hounslow, south-east side, from the southernmost junction with Park Avenue to the party wall of Nos. 111 and 113 Argyle Avenue	A
	bv	Argyle Avenue, Hounslow, north-west side, from a point 6 metres north-east of the south-western boundary of No. 21 Argyle Avenue to a point 6 metres south-west of the north-eastern boundary of No. 23 Argyle Road	A
11	ai	Arlington Gardens, Chiswick, north side, from the north-western kerb-line of Sutton Lane North to a point 4 metres south-east of the common boundary of Nos. 1 and 3 Arlington Gardens	1
	bi	Arlington Gardens, Chiswick, south-west side, from a point 27.5 metres south-east of a point opposite the common boundary of Nos. 1 and 3 Arlington Gardens to the north-western kerb-line of Sutton Lane North	1
12	ai	Ascot Road, Feltham, both sides, from its junction with Clockhouse Lane for its entire length including the turning head	1
13	ai	Avondale Gardens, Hounslow, both sides, from the junction with Wellington Road South westwards for a distance of 18.3 metres	1
14	ai	Aylett Road, Isleworth, north-west side, from the south-western kerb-line of St John's Road, south-westwards for a distance of 10 metres	26
	bi	Aylett Road, Isleworth, south-east side, from the south-western kerb-line of St John's Road to the north-eastern flank wall of No.21 St John's Road	26
15	ai	Baber Bridge Parade, North To South Arm, Feltham, east side, between its junction with Staines Road, Feltham and a point 2.1 metres north-east of a point opposite the party wall of Nos.5 and 6 Baber Bridge Parade	7
16	ai	Back Lane, Brentford, between its junction with Albany Road and its junction with the south-east to north-west arm of St. Paul's Road, including the carriageway leading to the entrance to the supermarket car park	1
17	ai	Balfour Road, Hounslow, north side, from the junction with Lampton Road to the junction with Montague Road	1
	bi	Balfour Road, Hounslow, south side, from a point 8 metres east of the western building line of No. 17 Montague Road to a point 12 metres west of the junction with Montague Road	1
	bii	Balfour Road, Hounslow, south side, from a point 35 metres west of the junction with Montague Road to the junction with Lampton Road	1

1 Item Number	2 Street Reference	3 Street	4 Restricted Hours - see Schedule 3
18	ai	Barnlea Close, Feltham, both sides, between the south-eastern kerb-line of Canterbury Road and a point 10.0 metres south-east of that kerb-line	1
19	ai	Barrowgate Road, Chiswick, both sides, between its junction with Sutton Lane North, Chiswick and Heathfield Gardens and a point opposite the party wall of No.22 Barrowgate Road and Chiswick Garage, Cedars Road (Great West Road)	26
20	ai	Basden Grove, Feltham, both sides, between the north-eastern kerb-line of Water Mill Way and a point 10.0 metres north-west of that kerb-line	1
21	ai	Bath Road, Hounslow, north-east side, from the western wall of Yates Wine Lodge, No.1 Bath Road, Hounslow to a point 9.4 metres south-east of the boundary wall of Nos. 117/119 Bath Road	1
	a ii	Bath Road, Hounslow, north-east side, from a point 2.0 metres north-west of the boundary wall of Nos. 117/119 Bath Road to a point 7.0 metres southeast of the boundary wall of Nos. 108/110 Bath Road	1
	a iii	Bath Road, Hounslow, north-east side, from a point 3.5 metres north-west of the boundary wall of Nos. 167/169 Bath Road to a point opposite the northwestern wall of No.189 Bath Road, Hounslow	44
	a iv	Bath Road, Hounslow, north-east side, from a point 3.5 metres north-west of the boundary wall of Nos. 167/169 Bath Road to a point 2.0 metres south-east of the boundary wall of Nos. 239/241 Bath Road	1
	a v	Bath Road, Hounslow, north-east side, from a point opposite the boundary wall of Nos.303/305 Bath Road, Hounslow and the south-eastern kerb-line of Vicarage Farm Road excluding - (i) the service road fronting Hounslow West Railway Station, and (ii) the service road on the south-west side fronting Nos.266 to 278 and Nos.294 to 302 Bath Road, Hounslow	1
	a vi	Bath Road, Hounslow, north-east side, from the south-eastern kerb-line of Vicarage Farm Road to the extended north-western building line of No. 442 Bath Road (i) the service road on the north-east side fronting Nos.355 and 375 Bath Road (ii) the service road on the south-west side fronting Nos.334/340 and 388 Bath Road, Hounslow.	1
	b i	Bath Road, Hounslow, south-west side, from its junction with Lampton Road, Hounslow to a point opposite the boundary wall of Nos. 115/117 Bath Road, including the carriageway fronting Nos. 2 to 22 Bath Road, Hounslow	1
	b ii	Bath Road, Hounslow, south-west side, from a point opposite the boundary wall of Nos. 115/117 Bath Road to a point 7.0 metres south-east of the boundary wall of Nos. 108/110 Bath Road	5
	b iii	Bath Road, Hounslow, south-west side, from the north-western kerb-line of Trafford Road to a point opposite the north-western wall of No.189 Bath Road, Hounslow	44
	b iv	Bath Road, Hounslow, south-west side, from a point opposite the north-western wall of No.189 Bath Road, Hounslow to a point 2 metres south-east of a point opposite the boundary wall of Nos.239/241 Bath Road, Hounslow	1

1 Item Number	2 Street Reference	3 Street	4 Restricted Hours - see Schedule 3
	bv	Bath Road, Hounslow, south-west side, from the party wall of Nos 303 and 305 Bath Road to a point 5 metres south-east of the party wall of Nos 266 and 268 Bath Road	1
	bvi	Bath Road, Hounslow, south-west side, from the north-western kerb-line of Siddley Drive to the party wall of Nos. 290/292 Bath Road	1
	bvii	Bath Road, Hounslow, south-west side, from a point 1.5 metres north-west of the party wall of Nos 298 and 300 Bath Road to the extended north-western building line of No. 442 Bath Road	1
	bviii	Bath Road, Hounslow, south-west side, the service road fronting Nos. 334/340 to 388 Bath Road, the south-west side of the service road, from a point 2.0 metres north-west of the boundary wall of Nos. 360/362 Bath Road to a point 4.0 metres north-west of the boundary wall of Nos. 362/364 Bath Road	1
	bix	Bath Road, Hounslow, south-west side, the service road fronting Nos. 334/340 to 388 Bath Road, the south-west side of that service road, from 3.0 metres north-east of the boundary wall of Nos. 386/388 Bath Road to the south-eastern kerb-line of Manor Avenue	1
	bx	Bath Road, Hounslow, south-west side, the service road fronting Nos. 334/340 to 388 Bath Road, the south-west side of that service road, from 3.0 metres north-east of the boundary wall of Nos. 386/388 Bath Road to the south-eastern kerb-line of Manor Avenue	1
	bx	Bath Road, Hounslow, south-west side, the service road fronting Nos. 334/340 to 388 Bath Road, the south-west side of that service road, from a point 5.0 metres north-west of the boundary wall of Nos. 386/388 Bath Road to the south-western kerb-line of Bath Road.	1
	bx	Bath Road, Hounslow, south-west side, the service road fronting Nos. 334/340 to 388 Bath Road, the north-west to north-east side of the service road, from the south-western kerb-line of Bath Road to a point 6.5 metres south-east of the boundary wall of Nos. 342/344 Bath Road	1
22	ai	Bedfont Green Close, Feltham, both sides, from the junction with Staines Road south-eastwards for a distance of 30.5 metres	17
23	ai	Bedfont Lane, Feltham, both sides, from its junction with High Street, Feltham to first junction with Railway Terrace	1
	bi	Bedfont Lane, Feltham, south-west side, from the junction with New Road, Feltham to the party wall of Nos. 77 and 79 Bedfont Lane	1
	ci	Bedfont Lane, Feltham, north-east side, from its junction with New Road, Feltham to a point 10.0 metres north-west of the north-western kerb-line of Manor Place	1
	cii	Bedfont Lane, Feltham, north-east side, from the south-eastern kerb-line of Staines Road, Feltham to a point opposite the north-western wall of No.341 Bedfont Lane	17
24	ai	Bedfont Road, Stanwell, both sides, from its junction with Stanwell Road to the borough boundary with Spelthorne Borough Council	1

1 Item Number	2 Street Reference	3 Street	4 Restricted Hours - see Schedule 3
25	ai	Beech Avenue, Brentford, between its junction with London Road and a point opposite the north-western wall of No. 74 London Road	1
26	ai	Bell Lane, Feltham, both sides, between the north-western kerb-line of Staines Road, Feltham and a point 18.3 metres north-west of that kerb-line, measured on the south-west side	17
27	ai	Bell Road, Hounslow, both sides, between its junction with High Street and Grove Road	1
	bi	Bell Road, Hounslow, south-west side, from the junction with Grove Road to the junction with Hanworth Road	1
	ci	Bell Road, Hounslow, north-east side, from the junction with Grove Road to a point 9 metres north of the southern building line of No. 40 Bell Road	1
	cii	Bell Road, Hounslow, from a point 1.5 metres north-west of the party wall of Nos. 38 and 40 Bell Road to the south-eastern flank wall of No. 60 Bell Road	26
	ciii	Bell Road, Hounslow, from the south-eastern flank wall of No. 60 Bell Road to the junction with Hanworth Road	1
28	ai	Belmont Road, Chiswick, east side, from the junction with Chiswick High Road to the party wall of Nos. 8 and 10 Belmont Road	22
	bi	Belmont Road, Chiswick, west side, from the junction with Chiswick High Road northwards for a distance of 18.3 metres	22
	bii	Belmont Road, Chiswick, west side, from a point 7 metres south of the junction with Essex Place to the party wall of Nos. 8 and 10 Belmont Road	22
29	ai	Bideford Close, Feltham, both sides, between the north-western kerb-line of Exeter Road and a point 10.0 metres north-west of that kerb-line	1
30	ai	Borough Road, Isleworth, north-west side, from its junction with Ridgeway Road to a point 1 metres north-east of a point opposite the boundary of Nos. 51/53 Borough Road	1
31	ai	Brackley Road, Chiswick, both sides, from the junction with Chiswick High Road southwards for a distance of 11.5 metres	1
32	ai	Braemar Road, Brentford, north-west side, from the north-eastern building line of No.46 Braemar Road to a point 11.0 metres south-west of the south-western kerb-line of Ealing Road	72
33	ai	Braid Close, Feltham, both sides, between the north-eastern kerb-line of Norman Avenue and a point 10.0 metres north-east of that kerb-line	1
34	ai	Brent Lea, Brentford, both sides, between its junction with London Road and a point opposite the south-eastern wall of No.35 London Road	1
35	ai	Bridge Road, Isleworth, both sides, between the south-eastern kerb-line of London Road and a point opposite the north-western wall of No.2 Bridge Road	17
36	ai	Burlington Lane, Chiswick, north side, from a point 4 metre east of the boundary of Nos. 47/49 Burlington Lane to a point 5 metres west of the boundary of Nos. 35/37 Burlington Lane	40

1 Item Number	2 Street Reference	3 Street	4 Restricted Hours - see Schedule 3
	bi	Burlington Lane, Chiswick, south side, from a point 3 metres west of the western building line of numbers 1 to 10 Chiswick War Memorial Homes to a point 4 metres south-west of the extended property boundary of 35/37 Burlington Lane	40
37	ai	Cambria Court, Feltham, both sides, From the south-eastern kerb-line of Hounslow Road south-eastwards for a distance of 14.0 metres.	1
	bi	Cambria Court, Feltham, south-west side, From a point 2.0 metres north-west of the south-eastern wall of No. 17/18 Cambria Court to a point opposite the southern wall of Nos. 11-15 Cambria Court.	1
	ci	Cambria Court, Feltham, north-east side, From a point 2.0 metres north-west of the south-eastern wall of No. 3/4 Cambria Court to a point opposite the party wall Nos. 6-10 and Nos. 11-15 Cambria Court.	1
38	ai	Canterbury Road, Feltham, both sides, from the junction with Saxon Avenue southwards for a distance of 10 metres	1
	a ii	Canterbury Road, Feltham, both sides, from a point 1 metre north-east of the common boundary of Nos. 93 and 95 Canterbury Road to a point 11.3 metres north-east of the north-eastern boundary of No. 62 Canterbury Road	1
	bi	Canterbury Road, Feltham, south-east side, from a point 10 metres north-east of the junction with Norman Avenue to a point 10 metres south-west of that junction	1
	b ii	Canterbury Road, Feltham, south-east side, from a point 10 metres north-east of the junction with Lords Close to a point 10 metres south-west of that junction	1
	b iii	Canterbury Road, Feltham, south-east side, from a point 10 metres north-east of the junction with Barnlea Close to a point 10 metres south-west of that junction	1
	b iv	Canterbury Road, Feltham, south-east side, from a point 10 metres north-east of the junction with Newgate Close to a point 10 metres south-west of that junction	1
39	ai	Capital Interchange Way, Brentford, north-west and south-west side, from a point 34.5 metres north-east of the south-westernmost building line of West London Volkswagen, Capital Interchange Way to a point 38 south-east of the north-western boundary of Brentford Fountain Leisure Centre, 658 Chiswick High Road	1
	bi	Capital Interchange Way, Brentford, north-east side, from the north-western boundary of Brentford Fountain Leisure Centre, 658 Chiswick High Road south-eastwards for a distance of 38 metres	1
	ci	Capital Interchange Way, Brentford, north-east and south-east side, from a point 10 metres south-east of the north-western building line of Citroen London West, Capital Interchange Way to a point 58 metres south-west of the north-easternmost building line of Citroen London West, Capital Interchange Way	1
	di	Capital Interchange Way, Brentford, south-east side, from a point 36 metres south-west of the north-easternmost building line of Citroen London West, Capital Interchange Way north-eastwards for a distance of 17.5 metres	1

1 Item Number	2 Street Reference	3 Street	4 Restricted Hours - see Schedule 3
	dii	Capital Interchange Way, Brentford, south-east side, from a point 9.5 metres north-east of the north-easternmost building line of Citroen London West, Capital Interchange Way north-eastwards for a distance of 18.5 metres	1
	diii	Capital Interchange Way, Brentford, south-east side, from a point 15.5 metres south-west of the south-western most building line of West London Volkswagen, Capital Interchange Way north-eastwards for a distance of 26 metres	1
40	ai	Cecil Road, Hounslow, north-west side, from a point 2.3 metres south-west of the boundary of Nos.53/55 Cecil Road to its south-western extent	1
	bi	Cecil Road, Hounslow, south-east side, from a point 20.0 metres south-west of the north-eastern wall No. 49 Cecil Road to its south-western extent, including the turning head	1
41	ai	Cecil Road, (south-east arm), Hounslow, both sides, between its junction with Kingsley Road and its junction with the north-east to south-west arm of Prince Regent Road	47
42	ai	Chertsey Road, Feltham, both sides, from a point 40 metres north of the northern kerb-line of Elvedon Road northwards for a distance of 45 metres	1
43	ai	Chester Road, Hounslow, south-west side, from the north-eastern kerb-line of Chester Road, north-eastwards for a distance of 10.0 metres	1
	bi	Chester Road, Hounslow, north-east side, from a point 10.0 metres north-west of the north-western kerb-line of Ely Road to a point 10.0 metres south-east of the south-eastern kerb-line of Ely Road	1
44	ai	Chiswick High Road, Chiswick, north side, from a point 10.5 metres north-east of the boundary wall of Nos. 457/459 Chiswick High Road to a point 2.0 metres west of the boundary wall of Nos. 421/423 Chiswick High Road	1
	aii	Chiswick High Road, Chiswick, north side, from a point 2.0 metres west of the boundary wall of Nos. 419/421 Chiswick High Road to a point 13.0 metres east of the north-eastern kerb-line of Burlington Road	1
	aiii	Chiswick High Road, Chiswick, north side, from the north-eastern building line of No. 377 Chiswick High Road to a point 2.0 metres east of the boundary wall of Nos. 488/490 Chiswick High Road	1
	aiv	Chiswick High Road, Chiswick, north side, from a point 24.0 metres east of the boundary wall of Nos. 488/490 Chiswick High Road to a point opposite the boundary wall of Nos. 476/478 Chiswick High Road	1
	av	Chiswick High Road, Chiswick, north side, from a point 33.0 metres east of the boundary wall of Nos. 476/478 Chiswick High Road to a point 4.0 metres east of the boundary wall of Nos. 464/466 Chiswick High Road	1
	avi	Chiswick High Road, Chiswick, north side, from a point 13.0 metres east of the boundary wall of Nos. 464/466 Chiswick High Road to a point opposite the boundary wall of Nos. 422/424 Chiswick High Road	1
	avii	Chiswick High Road, Chiswick, north side, from the boundary wall of Nos. 422/424 Chiswick High Road to the boundary wall of Nos. 362/364 Chiswick High Road	26

1 Item Number	2 Street Reference	3 Street	4 Restricted Hours - see Schedule 3
	aviii	Chiswick High Road, Chiswick, north side, from the boundary wall of Nos. 362/364 Chiswick High Road to the boundary wall of Nos. 334/336 Chiswick High Road	1
	aix	Chiswick High Road, Chiswick, north side, from the boundary wall of Nos. 334/336 Chiswick High Road to the boundary wall of Nos. 322/324 Chiswick High Road	26
	ax	Chiswick High Road, Chiswick, north side, from the boundary wall of Nos. 322/324 Chiswick High Road to the boundary wall of Nos. 294/296 Chiswick High Road	5
	axi	Chiswick High Road, Chiswick, north side, from the boundary wall of Nos. 294/296 Chiswick High Road to a point 41.5 metres west of the western kerb-line of Windmill Road	26
	axii	Chiswick High Road, Chiswick, north side, from a point 12.0 metres west of the western kerb-line of Windmill Road to the boundary wall of Nos. 206/208 Chiswick High Road	26
	axiii	Chiswick High Road, Chiswick, north side, from a point 2.0 metres west of the boundary wall of Nos. 198/200 Chiswick High Road to the boundary wall of Nos. 188/190 Chiswick High Road	26
	axiv	Chiswick High Road, Chiswick, north side, from the boundary wall of Nos. 188/190 Chiswick High Road to the boundary wall of Nos. 172/174 Chiswick High Road	1
	axv	Chiswick High Road, Chiswick, north side, from the boundary wall of Nos. 172/174 Chiswick High Road to the boundary wall of Nos. 164/166 Chiswick High Road	26
	axvi	Chiswick High Road, Chiswick, north side, from a point 0.7 metres south-west of the party wall of 148/150 Chiswick High Road, north-eastwards for a distance of 3.9 metres	1
	axvii	Chiswick High Road, Chiswick, north side, from a point 3.2 metres west of the party wall of Nos. 148/150 Chiswick High Road to a point 5.0 metres west of the western kerb-line of Thornton Avenue	26
	axviii	Chiswick High Road, Chiswick, north side, from a point 5.0 metres west of the western kerb-line of Thornton Avenue to a point 5.0 metres east of the eastern kerb-line of Thornton Avenue	1
	axix	Chiswick High Road, Chiswick, north side, between a point 5 metres east of the eastern kerb-line of Thornton Avenue and the party wall of Nos. 112/114 Chiswick High Road	26
	axx	Chiswick High Road, Chiswick, north side, (xx) from the boundary wall of Nos. 112/114 Chiswick High Road to a point 6.0 metres east of the boundary wall of Nos. 64/66 Chiswick High Road	1
	axxi	Chiswick High Road, Chiswick, north side, from a point 6.0 metres east of the boundary wall of Nos. 64/66 Chiswick High Road to a point 1.5 metres west of the boundary wall of Nos. 46/48 Chiswick High Road;	26
	axxii	Chiswick High Road, Chiswick, north side, between a point 1.5 metres west of the boundary wall of Nos. 46/48 Chiswick High Road and the western kerb-line of Ravensmede Way	1
	axxiii	Chiswick High Road, Chiswick, north side, from the eastern kerb-line of Ravensmede Way to the boundary wall of Nos. 12/14 Chiswick High Road	26

1 Item Number	2 Street Reference	3 Street	4 Restricted Hours - see Schedule 3
	axxiv	Chiswick High Road, Chiswick, north side, from the boundary wall of Nos. 12/14 Chiswick High Road to the western kerb-line of Goldhawk Road	1
	bi	Chiswick High Road, Chiswick, south side, from a point 10.5 metres east of the boundary wall of Nos. 457/459 Chiswick High Road to a point 20.5 metres east of the eastern kerb-line of Oxford Road North	1
	bii	Chiswick High Road, Chiswick, south side, from a point 20.5 metres east of the eastern kerb-line of Oxford Road North to the boundary wall of Nos. 411/413 Chiswick High Road	30
	biii	Chiswick High Road, Chiswick, south side, from the boundary wall of Nos. 411/413 Chiswick High Road to a point 2.0 metres east of the boundary wall of Nos. 405/407 Chiswick High Road	1
	biv	Chiswick High Road, Chiswick, south side, from a point 1.0 metre east of the boundary wall of Nos. 391/393 Chiswick High Road and a point 2.0 metres west of the boundary wall of Nos. 480/482 Chiswick High Road	1
	bv	Chiswick High Road, Chiswick, south side, from a point 2.5 metres west of the boundary wall of Nos. 474/476 Chiswick High Road, eastwards for a distance of 4.5 metres	1
	bvi	Chiswick High Road, Chiswick, south side, from a point 2.5 metres west of the boundary wall of Nos. 309/311 Chiswick High Road to the western building line of Nos. 305/307 Chiswick High Road	1
	bvii	Chiswick High Road, Chiswick, south side, from the eastern building line of Nos. 305/307 Chiswick High Road to a point 2.0 metres east of the boundary wall of Nos. 301/303 Chiswick High Road	1
	bviii	Chiswick High Road, Chiswick, south side, from the boundary wall of Nos. 295/297 Chiswick High Road to the boundary wall of Nos. 291/293 Chiswick High Road	1
	bix	Chiswick High Road, Chiswick, south side, from a point 3.0 metres east of the boundary wall of Nos. 287/289 Chiswick High Road to a point opposite the boundary wall of Nos. 390/392 Chiswick High Road	1
	bx	Chiswick High Road, Chiswick, south side, from the boundary wall of Nos. 390/392 Chiswick High Road to the boundary wall of Nos. 362/364 Chiswick High Road	26
	bx i	Chiswick High Road, Chiswick, south side, from the boundary wall of Nos. 362/364 Chiswick High Road to the boundary wall of Nos. 265/267 Chiswick High Road	1
	bxii	Chiswick High Road, Chiswick, south side, from the boundary wall of Nos. 265/267 Chiswick High Road to the boundary wall of Nos. 185/187 Chiswick High Road	26
	bxiii	Chiswick High Road, Chiswick, south side, from the boundary wall of Nos. 185/187 Chiswick High Road to the western kerb-line of Annandale Road	5
	bxiv	Chiswick High Road, Chiswick, south side, from the eastern kerb-line of Annandale Road to a point 25.6 metres east of the eastern kerb-line of Brackley Road	1
	bxv	Chiswick High Road, Chiswick, south side, from a point 25.6 metres east of the eastern kerb-line Brackley Road to a point 1.5 metres east of the boundary wall of Nos. 107/109 Chiswick High Road	26

1 Item Number	2 Street Reference	3 Street	4 Restricted Hours - see Schedule 3
	bxvi	Chiswick High Road, Chiswick, south side, from a point 1.5 metres west of the boundary wall of Nos. 99/101 Chiswick High Road to the boundary wall of Nos. 89/91 Chiswick High Road	1
	bxvii	Chiswick High Road, Chiswick, south side, from the boundary wall of Nos. 89/91 Chiswick High Road to a point 6.5 metres east of the eastern kerb-line of Airedale Avenue	1
	bxviii	Chiswick High Road, Chiswick, south side, from a point 20.0 metres east of the eastern kerb-line of Airedale Avenue to a point 15.0 metres east of the boundary wall of Nos. 40/42 Chiswick High Road	1
	bxix	Chiswick High Road, Chiswick, south side, from a point 8.5 metres west of the western kerb-line of Ravensmede Way, to a point 24.0 metres west of the western kerb-line of Netheravon Road	1
	bxix	Chiswick High Road, Chiswick, south side, from a point 9.5 metres west of the western kerb-line of Netheravon Road to a point 12.0 metres east of the eastern kerb-line of Netheravon Road	1
	bxix	Chiswick High Road, Chiswick, south side, from a point 2.0 metres east of the boundary wall of Nos. 20/24 Chiswick High Road, eastwards for a distance of 7.0 metres	1
	bxix	Chiswick High Road, Chiswick, south side, from the western kerb-line of Prebend Gardens to the western kerb-line of British Grove	1
45	ai	Chiswick Lane, Chiswick, west side, from the junction with Chiswick High Road to a point 21 metres north of the common boundary of Nos. 1 and 3 Chiswick Lane	5
	aii	Chiswick Lane, Chiswick, west side, from a point 1 metre south of the common boundary of Nos. 1 and 3 Chiswick Lane to the common boundary of Nos. 5 and 7 Chiswick Lane	26
	bi	Chiswick Lane, Chiswick, east side, from the junction with Chiswick High Road to the common boundary of Nos. 1 Chiswick Lane and 75 Chiswick High Road	5
	bii	Chiswick Lane, Chiswick, east side, from the common boundary of Nos. 1 Chiswick Lane and 75 Chiswick High Road to the common boundary of Nos. 5 and 7 Chiswick Lane	26
46	ai	Churchfields Avenue, Feltham, both sides, between the south-western kerb-line of Saxon Avenue and a point 10.0 metres south-west of that kerb-line	1
	aii	Churchfields Avenue, Feltham, both sides, between the south-eastern kerb-line of Exeter Way to a point 10.0 metres south-east of that kerb-line	1
	ci	Churchfields Avenue, Feltham, south-east side, between the south-eastern kerb-line of Water Mill Way and a point 10.0 metres south-west of that kerb-line	1
47	ai	Church Road, Heston, south-east side, between the south-western kerb-line of Heston Road and a point 12.5 metres north-east of a point opposite the boundary wall of Nos. 74/76 Church Road.	1

1 Item Number	2 Street Reference	3 Street	4 Restricted Hours - see Schedule 3
	bi	Church Road, Heston, north-west side, from the south-western kerb-line of Heston Road to a point 3.0 metres south-west of the northeastern flank wall of no.76 Church Road	1
	ci	Church Road, Heston, west side, from a point opposite the northern wall of No.7 Church Road to its junction with Upper Sutton Lane	1
	di	Church Road, Heston, east side, from a point 2.2 metres south of the northern wall of No.3 Church Road to its junction with Upper Sutton Lane	1
48	ai	Church Road, Isleworth, north side, from its junction with Ridgeway Road westwards for a distance of 6 metres	1
	bi	Church Road, Isleworth, south side, from its junction with Ridgeway Road westwards for a distance of 5 metres	1
49	ai	Clockhouse Lane, Feltham, both sides, from a point 27 metres south-west of its junction with Clockhouse Roundabout in a south-westerly direction for a distance of 515 metres	1
50	ai	Convent Way, Southall, both sides, from the junction with Wentworth Road southwards to a point in line with the southern kerb-line of the access road to No. 13 Hayes Road.	1
51	ai	Cranford Lane, Hounslow, north side, from the junction with Vicarage Farm Road to a point 2.9 metres east of the common boundary of Nos. 4 and 6 Cranford Lane	1
	bi	Cranford Lane, Hounslow, south side, from the junction with Vicarage Farm Road to the common boundary of Nos. 4 and 6 Cranford Lane	1
52	ai	Crispen Road, Feltham, north-east and north-west side	7
	bi	Crispen Road, Feltham, south-east and south-west side, between the north-western kerb-line of Swan Road and a point 8.8 metres south-west of the common boundary of Nos.2 and 4 Swan Road	7
	bii	Crispen Road, Feltham, south-east and south-west side, between the north-eastern kerb-line of Cross Road and a point 4.9 metres south-west of the common boundary of Nos.76 and 78 Crispen Road	7
53	ai	Cromwell Road, Hounslow, north-east side, between the south-eastern kerb-line of Staines Road, Hounslow and a point opposite the party wall of Nos.59 and 61 Cromwell Road	1
54	ai	Cross Lances Road, Hounslow, north-east side, from the junction with Hanworth Road south-eastwards for a distance of 12.5 metres	1
	bi	Cross Lances Road, Hounslow, south-west side, from the junction with Hanworth Road south-eastwards for a distance of 10 metres	1
55	ai	Denham Road, Feltham, south-west side, from a point 2.0 metres north-west of the north-western kerb-line of the school access to a point 11.0 metres north-west of that kerb-line	56
	bi	Denham Road, Feltham, south-east and south-west side, from a point 5.0 metres north-east of the south-western boundary of No. 22 Denham Road to a point 2.0 metres north-west of the north-western kerb-line of the school access	1

1 Item Number	2 Street Reference	3 Street	4 Restricted Hours - see Schedule 3
	ci	Denham Road, Feltham, north-west and north-east side, from a point 11.0 metres north-west of the north-western kerb-line of the school access to a point opposite the north-western wall of No.20 Denham Road	1
56	ai	Devonshire Road, Chiswick, both sides, from its junction with Chiswick High Road, southwards for a distance of 6 metres.	1
57	ai	Douglas Road, Hounslow, both sides, from the junction with High Street to the junction with Hanworth Road	1
58	ai	Dolman Road, Chiswick, both sides, from the junction with Belmont Road eastwards for a distance of 18.3 metres	22
	aii	Dolman Road, Chiswick, both sides, from the junction with Fishers Lane westwards for a distance of 18.3 metres	7
59	ai	Dudset Lane (north-east to south-west arm), Hounslow, north-west side, between north-eastern kerb-line of the north-west to south-east arm of Dudset Lane and a point 10 metres north-east of a point opposite the north-eastern wall of No.4 Crane Cottages	11
60	ai	Dudset Lane (north-west to south-east arm), Hounslow, north-east side, between its junction with Waye Avenue and the north-western kerb-line of the north-east to south-west arm of Dudset Lane	11
61	ai	Dukes Avenue, Chiswick, south-west side, from the southern kerb-line of Chiswick High Road to a point 15.0 metres south-east of the south-eastern kerb-line of Bourne Place	26
	bi	Dukes Avenue, Chiswick, north-east side, from the southern kerb-line of Chiswick High Road to a point 8.0 metres south-east of the south-eastern kerb-line of Bourne Place	26
62	bi	Dukes Road, Chiswick, south-west side, from the southern kerb-line of Chiswick High Road to a point 16 metres north-west of the north-western kerb-line of Bourne Place	1
	ci	Dukes Road, Chiswick, north-east side, from the southern kerb-line of Chiswick High Road to a point 1 metres north of the extended northern building wall of No 229e Chiswick High Road	1
63	ai	Ealing Road, Brentford, north-east side, from the junction with High Street to a point 14 metres south-east of the north-western wall of Westgate House, Ealing Road	1
	aii	Ealing Road, Brentford, north-east side, from the southern boundary of No. 193 Ealing Road and a point 3.5 metres south of the northern wall of No. 203 Ealing Road	1
	bi	Ealing Road, Brentford, south-west side, from the junction with High Street to the junction with Albany Road	1
64	ai	Edmund Grove, Feltham, both sides, between the north-eastern kerb-line of Saxon Avenue and a point 10.0 metres north-east of that kerb-line	1
65	ai	Elliott Road, Chiswick, both sides, from the junction with Chiswick High Road northwards for a distance of 8 metres	26
66	ai	Ely Road, Hounslow, north-west side, from the north-eastern kerb-line of Chester Road, northeastwards for a distance of 10.0 metres	1
	bi	Ely Road, Hounslow, south-east side, from the north-eastern kerb-line of Chester Road, northeastwards for a distance of 10.0 metres.	1

1 Item Number	2 Street Reference	3 Street	4 Restricted Hours - see Schedule 3
67	ai	Epworth Road, Isleworth, east side, of the south-eastern arm, from the north-west kerb-line of London Road to the extended property boundary of 45/47 Epworth Road	1
	bi	Epworth Road, Isleworth, west side, of the south-eastern arm, from its junction with London Road to the extended property boundary of 45/47 Epworth Road	1
68	ai	Essex Place, Chiswick, both sides, from the junction with Belmont Road westwards for so much as is public highway	1
	aii	Essex Place, Chiswick, both sides, between the north-eastern kerb-line of Acton Lane and a point opposite the north-western flank wall of Nos.8 and 15 Chiswick Terrace, Acton Lane south-eastwards	1
	bi	Essex Place, Chiswick, north and north-east side, from a point opposite the north-western flank wall of Nos.8 and 15 Chiswick Terrace, Acton Lane and a point 2 metres east of a point opposite the eastern wall of Nos.402 and 404 Chiswick High Road	22
69	ai	Evans Grove, Feltham, both sides, between the north-eastern kerb-line of Water Mill Way and a point 10.0 metres north-east of that kerb-line	1
70	ai	Exeter Road, Feltham, both sides, between the south-western kerb-line of Saxon Avenue and a point 10.0 metres south-west of that kerb-line	1
	bi	Exeter Road, Feltham, north-west side, from a point 5.0 metres north-east of the north-western kerb-line of the north-easternmost arm of Fountain Close to a point 5.0 metres south-west of the south-western kerb-line of that arm of Fountain Close	1
	bii	Exeter Road, Feltham, north-west side, from a point 5.0 metres north-east of the north-western kerb-line of the south-westernmost arm of Fountain Close to a point 5.0 metres south-west of the south-western kerb-line of that arm of Fountain Close	1
	biii	Exeter Road, Feltham, north-west side, from a point 10.0 metres north-east of the north-eastern kerb-line of Bideford Close to a point 10.0 metres south-west of the south-western kerb-line of Bideford Close	1
	biv	Exeter Road, Feltham, north-west side, from a point 10.0 metres north-east of the north-western kerb-line of Winchester Road to a point 10.0 metres south-west of the south-western kerb-line of Winchester Close	1
	bv	Exeter Road, Feltham, north-west side, from a point 10.0 metres north-east of the north-western kerb-line of Sunrise Close to a point 10.0 metres south-west of the south-western kerb-line of Sunrise Close	1
	bvi	Exeter Road, Feltham, north-west side, from a point 4.10 metres south-west of the party wall of Nos. 1 and 3 Exeter Road south-westwards to its junction with York Way	1
	ci	Exeter Road, Feltham, south-east side, from a point 10.0 metres north-east of the north-eastern kerb-line of Fountain Avenue to a point 10.0 metres south-west of the south-western kerb-line of Fountain Avenue	1

1 Item Number	2 Street Reference	3 Street	4 Restricted Hours - see Schedule 3
	ci	Exeter Road, Feltham, south-east side, from a point 10.0 metres north-east of the north-eastern kerb-line of Fountain Avenue to a point 10.0 metres south-west of the south-western kerb-line of Fountain Avenue	1
	cii	Exeter Road, Feltham, south-east side, from a point 10 metres north-east of the north-eastern kerb-line of Churchfields Avenue to a point 10 metres south-west of the south-eastern kerb-line of Churchfields Avenue	1
	ciii	Exeter Road, Feltham, south-east side, from a point 10.0 metres north-east of the north-eastern kerb-line of Winchester Road to a point 10.0 metres south-west of the south-eastern kerb-line of Winchester Road	1
	civ	Exeter Road, Feltham, south-east side, from a point 4.10 metres south-west of the party wall of Nos. 1 and 3 Exeter Road south-westwards to its junction with York Way	1
71	ai	Fair Street, Hounslow, east side, from the junction with High Street to a point 21 metres north of the southern building line of Nos. 147-161 High Street	1
	a ii	Fair Street, Hounslow, east side, from a point 5 metres north of the southern building line of Nos. 147-161 High Street to the junction with Hanworth Road	1
	bi	Fair Street, Hounslow, west side, from the junction with Hanworth Road to the junction with High Street	1
72	ai	Farnell Road, Isleworth, north-east side, from the north-western kerb-line of Worton Road, to a point 8.5 metres north-west of the north-western wall of No.2 Worton Road	1
73	ai	Ferry Lane, Brentford, both sides, between the south-eastern kerb-line of High Street, Brentford and a point 7.0 metres south-east of that kerb-line	1
74	ai	Field Lane, Brentford, south-west side, from the north-western kerb-line of London Road to a point 18.0 metres north-west of that kerb-line	1
	bi	Field Lane, Brentford, north-east side, from the north-western kerb-line of London Road to a point 15.0 metres north-west of that kerb-line	1
75	ai	Fisher's Lane, Chiswick, both sides, from the northern kerb-line of Chiswick High Road, to a point 6 metres north of that kerb-line	1
76	ai	Forge Lane, Feltham, both sides, the access road leading to St Richard's Church, from the main carriageway of Forge Lane south-eastwards for so much as is public highway	1
77	ai	Fountains Avenue, Feltham, both sides, from the junction with Exeter Road to a point 12 metres west of the western building line of No. 2 Fountains Avenue	1
78	ai	Gatfield Grove, Feltham, both sides, between the north-eastern kerb-line of Water Mill Way and a point 10.0 metres north-east of that kerb-line	1
79	ai	Gilbert Street, Hounslow, both sides, from the junction with High Street to the junction with Hanworth Road	1
80	ai	Goat Wharf, Brentford, north-east side, from its junction with High Street to its south-eastern extent so much as is public highway	1
	bi	Goat Wharf, Brentford, south-west side, from the south-eastern kerb-line of High Street, Brentford to a point 11.2 metres south-east of that kerb-line	1

1 Item Number	2 Street Reference	3 Street	4 Restricted Hours - see Schedule 3
81	ai	Grant Way, Isleworth, both sides, from its junction with Syon Lane for its entire length including the turning head	1
82	ai	Granvill Avenue, Hounslow, both sides, from the junction with Wellington Road South eastwards for a distance of 18.3 metres	45
83	ai	Green Lane, Hounslow, north-east side, between the north-western kerb-line of Staines Road, Hounslow and a point 18.3 metres north-west of that kerb-line	17
	bi	Green Lane, Hounslow, south-west side, between the north-western kerb-line of Staines Road, Hounslow and a point 18.3 metres north-west of that kerb-line	7
84	ai	Grove Road, Hounslow, north-west side, from a point 4.5 metres east of the eastern building line of No. 60 Grove Road to the junction with Hanworth Road	1
	aai	Grove Road, Hounslow, north-west side, from the common boundary of Nos. 65 and 67 Grove Road to a point 10.5 metres west of the eastern wall of No. 60 Grove Road, including so much of the entry ramp into the Treaty Centre car park as is public highway	1
	aiii	Grove Road, Hounslow, north-west side, from the eastern building line of No.131 Grove Road to a point 4.5 metres east of the common boundary of Nos. 135 and 137 Grove Road	1
	bi	Grove Road, Hounslow, south-east side, from the junction with Hanworth Road to the common boundary of Nos. 74 and 76 Grove Road	1
	bii	Grove Road, Hounslow, south-east side, from a point 1.5 metres west of the eastern wall of No. 131 Grove Road to a point 5.5 metres east of the common boundary of Nos. 135 and 137 Grove Road	1
85	ai	Half Acre, Brentford, north-east side, from the junction with High Street to a point 5 metres south of the southern kerb-line of Lion Way	1
	bi	Half Acre, Brentford, south-west side, from the junction with High Street to a point 5 metres south of the junction with Lion Way	1
86	ai	Half Moon Close, Brentford, south-west side, from the south-eastern kerb-line of London Road south-eastwards to the north-western building line of Nos 11-24 Brent Lea	1
	bi	Half Moon Close, Brentford, north-east side, from the south-eastern kerb-line of London Road south-eastwards for a distance of 20 metres	1
87	ai	Hanworth Road, Feltham, north-west side, from a point opposite the north-eastern wall of No.3 Hanworth Road to a point 1.0 metre north-west of the north-western wall of No13 Hanworth Road	1
	bi	Hanworth Road, Feltham, south-east and south-west side, from a point opposite the eastern wall of No.6 Hanworth Road, Feltham to a point 13.5 metres north-west of the north-western wall of No.14 Hanworth Road	1
	ci	Hanworth Road, Feltham, north-east side, between a point opposite the north-western wall of No.13 Hanworth Road, Feltham to a point 13.5 metres south-east of the south-eastern kerb-line of Queens Road	1

1 Item Number	2 Street Reference	3 Street	4 Restricted Hours - see Schedule 3
88	ai	Hanworth Road, Hounslow, north-west side, from its junction with High Street to the north-eastern wall of No. 97 Hanworth Road	30
	aii	Hanworth Road, Hounslow, north-west side, from the north-eastern wall of No. 97 Hanworth Road to the north-eastern building line of No. 171 Hanworth Road, including so much of the exit ramp from the Treaty Centre car park as is public highway	1
	aiii	Hanworth Road, Hounslow, north-west side, from the north-eastern building line of No. 171 Hanworth Road to the northern kerb-line of Bellview Court, Hanworth Road	44
	aiv	Hanworth Road, Hounslow, north-west side, from the northern kerb-line of Bellview Court, Hanworth Road to the party wall of Nos. 195 and 197 Hanworth Road	1
	av	Hanworth Road, Hounslow, north-west side, from the party wall of Nos. 195 and 197 Hanworth Road to the south-western building line of No. 246 Hanworth Road	44
	avi	Hanworth Road, Hounslow, north-west side, from the south-western building line of No. 246 Hanworth Road to a point 3 metres south-west of the boundary wall of Nos. 359 and 361 Hanworth Road	1
	avii	Hanworth Road, Hounslow, north-west side, from a point 15.5 metres south-west of the boundary wall of Nos. 359 and 361 Hanworth Road southwards to the borough boundary	1
	bi	Hanworth Road, Hounslow, south-east side, from its junction with High Street to the north-eastern wall of No. 97 Hanworth Road	30
	bii	Hanworth Road, Hounslow, south-east side, from the north-eastern wall of No. 97 Hanworth Road to a point 9 metres north-east of the boundary of Nos. 122 and 124 Hanworth Road	1
	biii	Hanworth Road, Hounslow, south-east side, from a point 9.5 metres north-east of the north-eastern building line of No. 126 Hanworth Road to a point 0.5 metres south-west of the north-eastern building line of No. 122 Hanworth Road	21
	biv	Hanworth Road, Hounslow, south-east side, from the north-eastern building line of No. 126 Hanworth Road to a point 4.5 metres north-east of the north-eastern building line of No. 126 Hanworth Road	21
	bv	Hanworth Road, Hounslow, south-east side, from the north-eastern wall of No. 126 Hanworth Road to a point 4 metres north-east of the boundary of Nos. 130 and 132 Hanworth Road	1
	bvi	Hanworth Road, Hounslow, south-east side, from a point 1.2 metres south-east of the boundary of Nos. 130 and 132 Hanworth Road to a point 4.5 metres north-east of the boundary of Nos. 136 and 138 Hanworth Road	21
	bvii	Hanworth Road, Hounslow, south-east side, from a point 5.5 metres south-west of the boundary of Nos. 136 and 138 Hanworth Road to the north-eastern wall of No. 146 Hanworth Road	21
	bviii	Hanworth Road, Hounslow, south-east side, from the north-eastern wall of No. 146 Hanworth Road to the south-western wall of Nos. 1-10 Northumberland Court, Hanworth Road	1

1 Item Number	2 Street Reference	3 Street	4 Restricted Hours - see Schedule 3
	bix	Hanworth Road, Hounslow, south-east side, from the south-western wall of Nos. 1-10 Northumberland Court, Hanworth Road to the south-western property boundary of No. 164 Hanworth Road	44
	bx	Hanworth Road, Hounslow, south-east side, from the south-western property boundary of No. 164 Hanworth Road to the north-eastern building line of No. 212 Hanworth Road	1
	bxi	Hanworth Road, Hounslow, south-east side, from the south-western building line of No. 212 Hanworth Road to a point 16 metres south-west of the south-western boundary line of No. 284 Hanworth Road	44
	bxii	Hanworth Road, Hounslow, south-east side, from a point 16 metres south-west of the south-western boundary line of No. 284 Hanworth Road to the common boundary of Nos. 316 and 318 Hanworth Road	1
	bxiii	Hanworth Road, Hounslow, south-east side, from the common boundary of Nos. 316 and 318 Hanworth Road to a point 3.5 metres south-west of the south-western boundary line of No. 328a Hanworth Road	44
	bxiv	Hanworth Road, Hounslow, south-east side, from a point 3.5 metres south-west of the south-western boundary line of No. 328a Hanworth Road to a point 8 metres north-east of the north-eastern building line of No. 344 Hanworth Road	1
	bxv	Hanworth Road, Hounslow, south-east side, from a point 8 metres north-east of the north-eastern building line of No. 344 Hanworth Road to a point 3 metres north-east of the party wall of Nos. 406 and 408 Hanworth Road	44
	bxvi	Hanworth Road, Hounslow, south-east side, from a point 3 metres north-east of the party wall of Nos. 406 and 408 Hanworth Road to the party wall of Nos. 422 and 424 Hanworth Road	1
	bxvii	Hanworth Road, Hounslow, south-east side, from the party wall of Nos. 422 and 424 Hanworth Road to a point 8 metres south-west of the common boundary of Nos. 454 and 456 Hanworth Road	44
	bxviii	Hanworth Road, Hounslow, south-east side, from a point 8 metres south-west of the common boundary of Nos. 454 and 456 Hanworth Road to a point 3 metres south-west of the north-eastern building line of No. 472 Hanworth Road	1
	bxix	Hanworth Road, Hounslow, south-east side, from a point 3 metres south-west of the north-eastern building line of No. 472 Hanworth Road to the party wall of Nos. 476 and 478 Hanworth Road	44
	bx	Hanworth Road, Hounslow, south-east side, from the party wall of Nos. 476 and 478 Hanworth Road south-westwards to the borough boundary	1
89	ai	Hanworth Terrace, Hounslow, both sides, from the junction with Hanworth Road to the junction with Whitton Road, excluding the service road fronting Nos. 12-23 Hanworth Terrace	1
90	ai	Harlington Road West, Feltham, north-east side, between its junction with Staines Road, Feltham and a point opposite the party wall of Nos. 106 and 108 Harlington Road West	7

1 Item Number	2 Street Reference	3 Street	4 Restricted Hours - see Schedule 3
	aii	Harlington Road West, Feltham, north-east side, between a point opposite the party wall of Nos. 106 and 108 Harlington Road West and a point opposite the north-western wall of No. 94 Harlington Road West	17
	bi	Harlington Road West, Feltham, south-west side, between its junction with Staines Road, Feltham and the north-western kerb-line of Burns Avenue	7
	bii	Harlington Road West, Feltham, south-west side, between the south-eastern kerb-line of Burns Avenue and a point opposite the north-western wall of No. 94 Harlington Road West	17
91	ai	Hatton Road, Feltham, north-west side, from the junction with Staines Road to the junction with St. Mary's Drive	17
	bi	Hatton Road, Feltham, south-east side, from the junction with Staines Road and the north-eastern building line of No. 3 Hatton Road	17
92	ai	Hayes Road, Southall, both sides, From the boundary with LB Ealing to the south-eastern kerb-line of Southall Lane.	1
93	ai	Heathfield Terrace, Chiswick, north-west side, from the junction with Chiswick High Road to a point 56 metres north-east of the north-eastern wall of No. 4 Heathfield Terrace	1
	aii	Heathfield Terrace, Chiswick, north-west side, from a point 5 metres north-east of the north-eastern building line of No. 4 Heathfield Terrace to a point 8 metres north-east of the south-western wall of Nos. 1-6 Goodwood House, Heathfield Terrace	1
	aiii	Heathfield Terrace, Chiswick, north-west side, from a point 6.5 metres south-west of the north-eastern wall of Nos. 1-6 Sandown House, Heathfield Terrace to the junction with Sutton Lane North	1
	bi	Heathfield Terrace, Chiswick, south-east side, from the junction with Chiswick High Road to the junction with Prospect Place	1
	bii	Heathfield Terrace, Chiswick, south-east side, from a point 5 metres north-east of the eastern wall of No. 2 Heathfield Terrace to the north-eastern building of Nos. 1-6 Goodwood House, Heathfield Terrace	1
	biii	Heathfield Terrace, Chiswick, south-east side, from a point 7 metres south-west of the north-eastern wall of Nos. 1-6 Sandown House, Heathfield Terrace to the junction with Sutton Lane North	1
94	ai	Heston Road, Hounslow, north-east side, from a point 55 metres north-west of the boundary wall of Nos. 133 and 135 Heston Road to a point 7 metres south-east of the entrance of St. Leonards Church, Heston Road	1
	aii	Heston Road, Hounslow, north-east side, from a point 7 metres south-east of the south-eastern wall of No. 152 Heston Road, north-westwards to a point 12 metres north-west of the boundary wall of Nos. 133 and 135 Heston Road	1
	bi	Heston Road, Hounslow, south-west side, from a point 24.5 metres south-east of the south-eastern wall of No. 152 Heston Road, north-westwards to a point 22.5 metres south-east of the boundary wall of Nos. 133 and 135 Heston Road	1

1 Item Number	2 Street Reference	3 Street	4 Restricted Hours - see Schedule 3
	bii	Heston Road, Hounslow, south-west side, from a point 23 metres north-west of the boundary wall of Nos. 133 and 135 Heston Road to the junction with New Heston Road	1
95	ai	Hibernia Road, Hounslow, north-east side, from the junction with Hanworth Road north-westwards for a distance of 10 metres	1
	a ii	Hibernia Road, Hounslow, north-east side, from a point 1 metre north-west of the common boundary of Nos.49 and 51 Hibernia Road to a point 3 metres north-west of the common boundary of Nos. 57 and 59 Hibernia Road	1
	a iii	Hibernia Road, Hounslow, north-east side, from a point 11 metres south-east of the junction with Grove Road to a point 10 metres north-west of the junction with Grove Road	1
	a iv	Hibernia Road, Hounslow, north-east side, from the junction with Staines Road south-eastwards for a distance of 18.5 metres	1
	bi	Hibernia Road, Hounslow, south-west side, from the junction with Staines Road south-eastwards for a distance of 19 metres	1
	bii	Hibernia Road, Hounslow, south-west side, from a point 13.5 metres north-west of the junction with Grove Road to a point 8 metres north-west of the common boundary of Nos. 106 and 108 Hibernia Road	1
	b iii	Hibernia Road, Hounslow, south-west side, from a point 4 metres south-east of the common boundary of Nos. 86 and 88 Hibernia Road to the common boundary of Nos. 82 and 84 Hibernia Road	1
	b iv	Hibernia Road, Hounslow, south-west side, from a point 9 metres south-east of the common boundary of Nos. 78 and 80 Hibernia Road to a point 7 metres north-west of the common boundary of Nos. 58 and 60 Hibernia Road	1
	b v	Hibernia Road, Hounslow, south-west side, from a point 4 metres south-east of the common boundary of Nos. 58 and 60 Hibernia Road to the common boundary of Nos. 52 and 54 Hibernia Road	1
	b vi	Hibernia Road, Hounslow, south-west side, from the junction with Hanworth Road to a point 18.5 metres south-east of the common boundary of Nos. 8 and 10 Hibernia Road	1
96	ai	Highfield Road, Feltham, both sides, from its junction with High Street, Feltham to its junction with Tilley Road	1
97	ai	High Street, Brentford, north-west side, from its junction with London Road to a point 12 metres south-west of the common boundary of Tanyard House and Booth House	17
	a ii	High Street, Brentford, north-west side, from the common boundary of Tanyard House and Booth House, High Street, Brentford to a point 48.7 metres south-west of the south-western kerb-line of Half Acre	14
	a iii	High Street, Brentford, north-west side, from a point 48.7 metres south-west of the south-western kerb-line of Half Acre to a point 29 metres north-east of the north-eastern kerb-line of Wilkes Road	1
	a iv	High Street, Brentford, north-west side, from a point 45.0 metres north-east of the north-eastern kerb-line of Wilkes Road to a point 2.4 metres north-east of the party wall of Nos.406/407 High Street, Brentford	1

1 Item Number	2 Street Reference	3 Street	4 Restricted Hours - see Schedule 3
	av	High Street, Brentford, north-west side, from a point 12.4 metres north-east of the party wall of Nos.406/407 High Street, Brentford to a point 8.2 metres south-west of the north-eastern building line of No. 411 High Street, Brentford	1
	bi	High Street, Brentford, south-east side, from its junction with Kew Bridge Road to a point 12 metres southwest opposite the northeastern building line of No. 318 High Street, Brentford	1
	bii	High Street, Brentford, south-east side, from a point 7.6 metres northeast from the southwestern building line of Nos. 1-56 Lighterage Court, High Street, Brentford to a point 7.2 metres south-west of the south-western kerb-line of Ferry Lane, south-westwards	1
	biii	High Street, Brentford, south-east side, from a point 25.2 metres south-west of the south-western kerb-line of Ferry Lane, to a point 3.0 metres north-east of the boundary of Nos.99/100 High Street, Brentford	1
	biv	High Street, Brentford, south-east side, from the boundary wall of Nos. 105/107 High Street, Brentford to its junction with London Road, Brentford	1
98	ai	High Street, Feltham, south-east side, from the junction with Hounslow Road to the junction with Browells Lane, including the bus lane	1
	bi	High Street, Feltham, north-west side, from its junction with Hounslow Road to its junction with Highfield Road, including the bus lane, but excluding the lay-by fronting Units 28-142 The Centre and the lay-by fronting Units 146-158 The Centre	1
99	ai	High Street, Hounslow, north-west side, from the south-western kerb-line of Douglas Road to a point 8 metres north-east of the common boundary of Nos. 80 and 82 High Street, Hounslow	1
	a ii	High Street, Hounslow, between a point opposite the south-western boundary wall of Nos.68 to 78 High Street, Hounslow and its junction with London Road, Hounslow	35
	bi	High Street, Hounslow, south-east side, from the north-western side of Hanworth Road to a point 3.5 metres west of the common boundary of Nos. 121 and 123 High Street	1
	bii	High Street, Hounslow, south-east side, from the common boundary of Nos 129 and 133 High Street to the common boundary of Nos. 177 and 179 High Street	1
100	ai	Holloway Street, Hounslow, south-west side, from a point 13.0 metres north-west of the north-western building line of No.162b High Street to the north-western most extremity of Holloway Street	1
	bi	Holloway Street, Hounslow, north-east side, from a point 8.0 metres south-east of the north-western building line of No. 47 Holloway Street to the north-western extremity of Holloway Street, including the turning head.	1
	bii	Holloway Street, Hounslow, north-east side, from a point opposite the south-eastern building line of No. 11 Holloway Street to the north-western kerb-line of the south-west to north-east arm of Holloway Street	1

1 Item Number	2 Street Reference	3 Street	4 Restricted Hours - see Schedule 3
101	ai	Hospital Road, Hounslow, both sides, from the junction with Bath Road to the junction with Staines Road, including the full extent of the access road to the rear of Nos. 115-135 Staines Road	1
102	ai	Hounslow Road, Feltham, south-east side, from the junction with Staines Road to the party wall of Nos. 208 and 210 Hounslow Road	1
	aii	Hounslow Road, Feltham, south-east side, from a point 6 metres north-east of the common boundary of Nos. 50 and 52 Hounslow Road to the south-western building line of No. 6 Hounslow Road	7
	aiii	Hounslow Road, Feltham, south-east side, from the south-western boundary of No.6 Hounslow Road, Feltham to its junction with High Street, Feltham	1
	bi	Hounslow Road, Feltham, north-west side, from the south-western kerb-line of Staines Road to a point 14.2 metres south-west of the south-western kerb-line of The Vale	1
	bii	Hounslow Road, Feltham, north-west side, from a point opposite the party wall of Nos. 50 and 52 Hounslow Road to a point 1.0 metres north-east of the boundary wall of Nos.27/29 Station Parade	1
	biii	Hounslow Road, Feltham, north-west side, from a point 2 metres north-east of the south-western building line of No. 23 Station Parade to a point 12 metres north-east of the south-western building line of No. 17 Station Road	1
	biv	Hounslow Road, Feltham, north-west side, from the south-western building line of No. 17 Station Parade to the junction with High Street, Feltham	1
103	ai	Kew Bridge Road, Brentford, north-west side, from a point 1.8 metres north-east of the north-eastern building line of No.411 High Street, Brentford to a point 6.0 metres south-west of the extended common boundary of Nos. 54/55 Kew Bridge Road	1
	bi	Kew Bridge Road, Brentford, south-east side, from a point 5 metres east of a point opposite the extended common boundary of Nos. 54 and 55 Kew Bridge Road to its junction with High Street, Brentford	1
104	ai	Kew Road, Chiswick, west side, The access road fronting Units 1-14 Kew Bridge Piazza, Kew Road; from a point 0.6 metres southwards in line with the southernmost boundary of No. 8 Kew Bridge Road, southwards for a distance of 8 metres.	1
105	ai	Kingsley Road, Hounslow, north-east side, from a point 3.5 metres north-west of the common boundary of Nos. 17 and 19 Kingsley Road to the junction with High Street	1
	bi	Kingsley Road, Hounslow, south-west side, from the junction with High Street to the common boundary of Nos. 4 and 6 Kingsley Road	1
	bii	Kingsley Road, Hounslow, south-west side, from the common boundary of Nos. 6a and 8 Kingsley Road to the southernmost junction with Cecil Road	1
	biii	Kingsley Road, Hounslow, south-west side, from the north-western kerb-line of the northern arm of Cecil Road to the south-eastern kerb-line of Myrtle Road	26

1 Item Number	2 Street Reference	3 Street	4 Restricted Hours - see Schedule 3
106	ai	Lampton Road, Hounslow, north-west side, service road fronting No.88 Lampton Road, from the north-eastern kerb-line of Clovelly Road north-eastwards for a distance of 6.5 metres	1
	aii	Lampton Road, Hounslow, north-west side, service road fronting No.88 Lampton Road, from a point 18.5 metres north-east of the north-eastern kerb-line of Clovelly Road to the south-western kerb line of Civic Street	1
	bi	Lampton Road, Hounslow, south-east side, the service road fronting No.88 Lampton Road, from the north-eastern kerb line of Clovelly Road to the south-western kerb-line of Civic Street	1
	ci	Lampton Road, Hounslow, both sides, from the junction with Bath Road to the common boundary of Nos. 66 & 68 Lampton Road	1
	di	Lampton Road, Hounslow, east side, the access road leading to Cressy's Corner, from the junction with High Street to a point 27 metres north of the northern building line of No. 4 Lampton Road	1
	dii	Lampton Road, Hounslow, east side, the access road leading to Cressy's Corner, from the junction with the main carriageway of Lampton Road to a point 3.5 metres south of the southern building line of Central House, Lampton Road	1
	ei	Lampton Road, Hounslow, west side, the access road leading to Cressy's Corner, from the junction with Bath Road to a point 15 metres south of the southern building line of Central House, Lampton Road	1
	eii	Lampton Road, Hounslow, west side, the access road leading to Cressy's Corner, from the junction with the main carriageway of Lampton Road to a point 2 metres south of the southern building line of Central House, Lampton Road	1
107	ai	Laurence Road, Hounslow, south-west side, from its junction with Prince Regent Road to its junction with High Street	1
	bi	Laurence Road, Hounslow, north-east side, from its junction with Prince Regent Road to a point 19 metres south-east of the south-eastern kerb line of Prince Regent Road	1
	bii	Laurence Road, Hounslow, from a point 21 metres north-west of the south-eastern wall of No.54/66 High Street to its junction with High Street	1
108	ai	Lincoln Road, Feltham, both sides, between the south-western kerb-line of Winchester Road and a point 10.0 metres south-west of that kerb-line	1
109	ai	Linden Gardens, Chiswick, west side, the eastern arm, from its junction with Chiswick High Road southwards for a distance of 18 metres	1
	aiii	Linden Gardens, Chiswick, west side, the western arm, from its junction with Chiswick High Road southwards for a distance of 11 metres	26
	bi	Linden Gardens, Chiswick, east side, the eastern arm, from its junction with Chiswick High Road to a point 11.0 metres south-east of that kerb-line	1
	bii	Linden Gardens, Chiswick, east side, the eastern arm, from a point 3.7 metres south of the northern boundary line of No.1 Linden Gardens to a point 9.8 metres south of its junction with Chiswick High Road	1

1 Item Number	2 Street Reference	3 Street	4 Restricted Hours - see Schedule 3
	biii	Linden Gardens, Chiswick, east side, the western arm, from its junction with Chiswick High Road southwards for a distance of 8.5 metres	26
110	ai	Linkfield Road, Isleworth, between its junction with London Road and a point opposite the north-western wall of No. 2 Linkfield Road	7
111	ai	Lionel Road North, Brentford, east side, from a point 93 metres south of the boundary line of Lionel Primary School and Carville Hall Park North to its junction with Great West Road	1
	bi	Lionel Road North, Brentford, west side, from a point 89 metres south of the boundary of Lionel Primary School and Carville Hall Park North to its junction with Great West Road	1
	ci	Lionel Road North, Brentford, south side, at the island, from its western most junction Great West Road to its eastern most junction with Great West Road	1
112	ai	Lionel Road South, Brentford, north-east side, from the south-eastern kerb-line of the access road leading to Nos. 27-29 Great West Road to a point 95.8 metres south-eastwards of that kerb-line	1
	a ii	Lionel Road South, Brentford, north-east side, from a point 130.8 metres south-eastwards of the south-eastern kerb-line of the access road leading to Nos. 27-29 Great West Road south-eastwards for a distance of 104.8 metres	1
	a iii	Lionel Road South, Brentford, north-east side, from a point 24.4 metres north-westwards of the north-western kerb-line of Kew Bridge Road north-westwards for a distance of 99 metres	1
	bi	Lionel Road South, Brentford, south-west side, from the south-eastern kerb-line of the access road leading to Kew Bridge Distribution Centre to a point 24.4 metres north-westwards of the north-western kerb-line of Kew Bridge Road	1
113	ai	London Road, Brentford, north-west side, from the junction with Syon Lane to the junction with High Street, Brentford, excluding the layby fronting Nos. 50-70 London Road	1
	bi	London Road, Brentford, south-east side, from the junction with Abbey Mews to the junction with High Street, Brentford	1
114	ai	London Road, Hounslow, north-west side, from the junction with High Street, Hounslow to the junction with North Drive	1
	a ii	London Road, Hounslow, north-west side, from the junction with North Drive to a point 3 metres north-east of the north-eastern building line of No. 656 London Road	17
	a iii	London Road, Hounslow, north-west side, from a point 30.4 metres south-west of the western kerb-line of Twickenham Road to the boundary of Nos.148/150 London Road	17
	a iv	London Road, Hounslow, north-west side, from a point 3 metres north-east of the northeastern kerb-line of Amhurst Gardens to the party wall of Nos 422 and 424 London Road	17
	bi	London Road, Hounslow, south-east side, from the junction with High Street, Hounslow to the eastern boundary of No. 731 London Road	38
	b ii	London Road, Hounslow, south-east side, from the eastern boundary of No. 731 London Road to the junction with Bridge Road	1

1 Item Number	2 Street Reference	3 Street	4 Restricted Hours - see Schedule 3
	biii	London Road, Hounslow, south-east side, from a point opposite the north-eastern building line of number 118 London Road to a point 17.3 metres west of the western kerb-line of Twickenham Road	1
	biv	London Road, Hounslow, south-east side, from a point 5.4 metres north-east of the northeastern kerb-line of Amhurst Gardens to a point opposite the western wall of No.450 London Road, excluding the service road fronting Nos.409 and 435 London Road	1
115	ai	London Road, Isleworth, north-west side, from a point 3 metres north-east of the north-eastern building line of No. 656 London Road to a point 1.5 metres north-east of the common boundary of Nos. 564 and 566 London Road	17
	aii	London Road, Isleworth, north-west side, from a point 2 metres north-east of the common boundary of Nos. 538 and 540 London Road to the junction with Spring Grove Road	7
	aiii	London Road, Isleworth, north-west side, from the junction with Spring Grove Road to a point 26 metres east of the eastern building line of No. 520 London Road	1
	aiv	London Road, Isleworth, north-west side, from a point 26 metres east of the eastern building line of No. 520 London Road to a point 5 metres west of the party wall of No. 480 London Road and No. 1 Odeon Parade, London Road	17
	av	London Road, Isleworth, north-west side, from a point 5.5 metres west of the eastern building line of No. 468 London Road to a point 1 metre east of the party wall of Nos. 485 and 487 London Road	17
	avi	London Road, Isleworth, north-west side, from a point 11.5 metres west of the junction with Avenue Road to a point 1 metres west of the western building line of No. 450 London Road	1
	avii	London Road, Isleworth, north-west side, from the party wall of Nos. 422 and 424 London Road to the junction with Wood Lane	17
	aviii	London Road, Isleworth, north-west side, from a point 30 metres west of the western kerb-line of Twickenham Road to a point 2 metres east of the party wall of Nos. 148 and 150 London Road	1
	aix	London Road, Isleworth, north-west side, from a point 2 metres east of the party wall of Nos. 148 and 150 London Road to the north-eastern building line of No.118 London Road	17
	ax	London Road, Isleworth, north-west side, from the north-eastern building line of No. 118 London Road to the junction with Syon Lane	1
	bi	London Road, Isleworth, south-east side, from the junction with Bridge Road to the party wall of Nos. 645 and 647 London Road	1
	bii	London Road, Isleworth, south-east side, from the common boundary of Nos. 645 and 647 London Road to a point 28.5 metres south-west of the common boundary of Nos. 585 and 587 London Road	17

1 Item Number	2 Street Reference	3 Street	4 Restricted Hours - see Schedule 3
	biii	London Road, Isleworth, south-east side, from a point 5.5 metres north-east of the party wall of Nos. 585 and 587 London Road to a point 3 metres west of the party wall of Nos. 493 and 495 London Road	7
	bv	London Road, Isleworth, south-east side, from a point 3 metres west of the common boundary of Nos. 491 and 491a London Road to the party wall of Nos. 487 and 489 London Road	17
	bvi	London Road, Isleworth, south-east side, from the party wall of Nos. 467 and 469 London Road to the junction with Amhurst Gardens	1
	bvii	London Road, Isleworth, south-east side, from a point 17.5 metres west of the western kerb-line of Twickenham Road to the party wall of Nos. 138 and 140 London Road	1
	bviii	London Road, Isleworth, south-east side, from the party wall of Nos. 148 and 150 London Road to the north-eastern building line No.118 London Road	17
	bix	London Road, Isleworth, south-east side, from the north-eastern building line of No. 118 London Road to the junction with Abbey Mews	1
116	ai	Lords Close, Feltham, both sides, between the south-eastern kerb-line of Canterbury Road and a point 10.0 metres south-east of that kerb-line	1
117	ai	Loring Road, Isleworth, both sides, from a point opposite the south-western wall of No.20 St John's Road to its junction with St John's Road	1
118	ai	Macfarlane Lane, Isleworth, both sides, from the north-eastern boundary of No. 141 Syon Lane to the north-eastern extremity of Macfarlane Lane, including the turning head	1
119	ai	Marlborough Road, Chiswick, west side, from the southern building line of Flats 1-21 Marlborough Court, No. 1 Marlborough Road to a point 9 metres south of the northern building line of Flats 1-20 Troubridge Court, Marlborough Road	105
120	ai	Matisse Road, Hounslow, both sides, from the junction Prince Regent Road to the western extremity of Matisse Road	1
121	ai	Mayfield Avenue, Chiswick, both sides, from the northern kerb-line of Chiswick High Road northwards for a distance of 10 metres	1
122	ai	Montague Road, Hounslow, south-west side, from the southern extremity of Montague Road to a point 2 metres north of the boundary wall of Nos. 36 and 38 Montague Road	1
	bi	Montague Road, Hounslow, north-east side, from a point 2 metres north of the boundary wall of Nos. 36 and 38 Montague Road to a point 9 metres south of the junction with Balfour Road	1
	bii	Montague Road, Hounslow, north-east side, from the southern building line of No. 11 Montague Road to a point 4 metres south of the junction with York Road	1
	biii	Montague Road, Hounslow, north-east side, from a point 16 metres south of the junction with York Road to the southern extremity of Montague Road, including the turning head area fronting the emergency access to High Street	1

1 Item Number	2 Street Reference	3 Street	4 Restricted Hours - see Schedule 3
123	ai	Myrtle Road, Hounslow, north-west side, from a point 5 metres south-west of north-eastern wall of No. 121 Myrtle Road and the south-western extremity of Myrtle Road, including the turning head	1
	bi	Myrtle Road, Hounslow, south-east side, from a point 2 metres south-west of the party wall of Nos. 110 and 112 Myrtle Road and the south-western extremity of Myrtle Road	1
124	ai	Nene Gardens, Feltham, both sides, between the south-western kerb-line of Saxon Avenue and a point 10.0 metres south-east of that kerb-line	1
125	ai	Netheravon Road, Chiswick, north-east side, between the southern kerb-line of Chiswick High Road and a point opposite the north-western boundary of No.1 Netheravon Road	26
126	ai	Newgate Close, Feltham, both sides, between the south-eastern kerb-line of Canterbury Road and a point 10.0 metres south-east of that kerb-line	1
127	ai	New Heston Road, Hounslow, south-west side, from a point 4 metres east of a point opposite the eastern wall of No.16 New Heston to a point opposite the western boundary wall of No.26 New Heston Road	44
	aii	New Heston Road, Hounslow, south-west side, from the south-western kerb-line of Heston Road, north-westwards to a point 6.0 metres south-east of the boundary wall of Nos. 11/12 Central Parade, New Heston Road.	1
	bi	New Heston Road, Hounslow, north-east side, from the south-western kerb-line of Heston Road, north-westwards for a distance of 10.0 metres from that kerb-line	1
128	ai	New Road, Feltham, north-west side, from its junction with Bedfont Lane to its junction with Hounslow Road, Feltham	1
	bi	New Road, Feltham, south-east side, from its junction with Bedfont Lane to a point opposite the south-western wall of Feltham Station	1
	bii	New Road, Feltham, south-east side, from a point 15 metres north-east of the south-western wall of Feltham Station to its junction with Hounslow Road, Feltham	1
129	ai	Norman Avenue, Feltham, both sides, between the south-eastern kerb-line of Canterbury Road and a point 10.0 metres south-east of that kerb-line	1
	bi	Norman Avenue, Feltham, north-east side, from a point 10.0 metres north-west of the north-western kerb-line of Braid Close to a point 10.0 metres south-east of the north-eastern kerb-line of Braid Close	1
	bii	Norman Avenue, Feltham, north-east side, from a point 35.0 metres north-west of the north-western kerb-line of Towfield Road to a point 53.0 metres south-east of the north-eastern kerb-line of Towfield Road	1
	ci	Norman Avenue, Feltham, south-west side, from a point in line with the boundary wall of No. 20 Norman Avenue and School House, Norman Avenue, south-eastwards for a distance of 20.0 metres	1
	cii	Norman Avenue, Feltham, south-west side, from a point in line with the south-eastern kerb-line of Towfield Road south-eastwards for a distance of 20.0 metres	1

1 Item Number	2 Street Reference	3 Street	4 Restricted Hours - see Schedule 3
	di	Norman Avenue, Feltham, south-east side, from a point 47.0 metres south-east of a point in line with the south-eastern kerb-line of Towfield Road eastwards for a distance of 10.0 metres	1
	dii	Norman Avenue, Feltham, south-east side, between the south-western kerb-line of Saxon Avenue and a point 21.0 metres south-west of that kerb-line	1
	ei	Norman Avenue, Feltham, north-west side, between the south-western kerb-line of Saxon Avenue and a point 18.0 metres south-west of that kerb-line	1
130	ai	Orchard Road, Hounslow, both sides, from the boundary of Nos.30/32 Orchard Road to the boundary of Nos.31/33 Orchards Road, including all of the turning head	1
131	ai	Park Road, Chiswick, west side, between the north kerb-line of Sutton Court Road and a point 7 metres north of that kerb-line	1
	bi	Park Road, Chiswick, east side, between the northern kerb-line of Burlington Lane and a point 9.0 metres north of that kerb-line	1
132	ai	Park Road, Isleworth, north-east side, from its junction with Twickenham Road to a point 1.5 metres south-east of the south-eastern kerb-line of Union Lane	30
	a ii	Park Road, Isleworth, north-east side, from a point 8 metres north-west of the north-western building line of Isleworth Cemetery Lodge, Park Road to its junction with the access road leading to Syon Park	30
	bi	Park Road, Isleworth, south-west side, from its junction with Twickenham Road to a point 22 metres south-east of the south-eastern building line of Isleworth Cemetery Lodge, Park Road	30
	bii	Park Road, Isleworth, south-west side, from a point 77 metres south-east of the south-eastern building line of Isleworth Cemetery Lodge, Park Road south-eastwards for a distance of 30 metres	30
	biii	Park Road, Isleworth, south-west side, from a point 47.5 metres north-west of the junction with Hepple Close to a point 24.5 metres south-east of the junction with Hepple Close	30
	biv	Park Road, Isleworth, south-west side, from a point 28 metres north-west of the junction with Snowy Fielder Way to a point 20 metres south-east of the junction with Snowy Fielder Way	30
	bv	Park Road, Isleworth, south-west side, from a point 58.5 metres south-east of the junction with Snowy Fielder Way south-eastwards for a distance of 30 metres	30
133	ai	Parsonage Road, Hounslow, north-east side, from its junction with Grove Road to its junction with Staines Road	1
	bi	Parsonage Road, Hounslow, south-west side, from its junction with Grove Road to its junction with Staines Road	1
134	ai	Peacock Avenue, Feltham, west side, from a point 6.9 metres south of the common boundary of Nos.22/24 Peacock Avenue southwards for a distance of 7.4 metres	1
	bi	Peacock Avenue, Feltham, east side, from a point 2.0 metres south of the common boundary of Nos.22/24 Peacock Avenue southwards for a distance of 11.3 metres	1

1 Item Number	2 Street Reference	3 Street	4 Restricted Hours - see Schedule 3
135	ai	Pears Road, Hounslow, both sides, from a point 23 metres east of the easternmost wall of No. 62 Pears Road eastwards for a distance of 6 metres, including the turning head	1
136	ai	Prebend Gardens, Chiswick, both sides, between its junction with Stamford Brook Road and the north-western kerb-line of South Side	16
137	ai	Prince Regent Road, Hounslow, north-east and north-west side, from its junction with Alexandra Road to a point 17 metres north-east of the south-western wall of The Blenheim Centre	1
	aii	Prince Regent Road, Hounslow, north-east and north-west side, from a point 41 metres north-east of the south-western wall of The Blenheim Centre to its junction with Cecil Road	
	bi	Prince Regent Road, Hounslow, south-east and south-west side, from its junction with Alexandra Road to a point 64.5 metres north-west of the extended north-western kerb-line of Matisse Road	1
	bii	Prince Regent Road, Hounslow, south-east and south-west side, from a point 18.5m north-west of the extended north-western kerb-line of Matisse Road to its junction with Cecil Road	1
138	ai	Pump Alley, Brentford, both sides, between the south-eastern kerb-line of High Street, Brentford and a point 7.5 metres south-east of that kerb-line	1
139	ai	Queens Road, Feltham, north-west side, From the north-eastern kerb-line of Hanworth Road to a point 10 metres north-east of that kerb-line	1
	bi	Queens Road, Feltham, south-east side, between the north-eastern kerb-line of Hanworth Road, Feltham and a point 10 metres north-east of that kerb-line	1
140	ai	Queens Terrace, Isleworth, both sides, from the south-west kerb-line of Richmond Road to a point 56.5 metres east of the eastern building line of No.1 Queens Terrace, including all of the turning head	1
141	ai	Railway Terrace, Feltham, both sides, from the junction with Bedfont Lane westwards for so much as is public highway	1
142	ai	Ridgeway Road, Isleworth, both sides, from a point 10.0 metres south-east of the south-eastern kerb-line of Church Road to a point 5.0 metres north-west of the north-western kerb-line of Church Road	1
	bi	Ridgeway Road, Isleworth, north-east side, from a point 30.0 metres south-east of its junction with Church Road south-eastwards for a distance of 43.6 metres	1
	bii	Ridgeway Road, Isleworth, north-east side, from a point 18.3 metres north-west of its junction with Academy Place to a point 6.7 metres north-west of the south-eastern boundary of No. 21 Academy Place	1
	biii	Ridgeway Road, Isleworth, north-east side, from its junction with Borough Road to a point 37 metres south-east of its junction with Academy Place	1
	ci	Ridgeway Road, Isleworth, south-west side, from a point 40.7 metres north-west of its junction with Academy Place north-westwards for a distance of 12.0 metres	1

1 Item Number	2 Street Reference	3 Street	4 Restricted Hours - see Schedule 3
	cii	Ridgeway Road, Isleworth, south-west side, from a point 6.7 metres north-west of the south-eastern boundary of No. 21 Academy Place to a point 0.6 metres south-east of its junction with Academy Place	1
	ciii	Ridgeway Road, Isleworth, south-west side, from a point 0.7 metres south-east of the common boundary of Nos. 22/23 Academy Place to a point 13 metres south-east of its intersection with the extended south-eastern kerb-line of Borough Road	1
143	ai	River Gardens, Feltham, both sides, between the junction with Staines Road and the south-eastern building line of No. 2 River Gardens	1
144	ia	Riverbank Way, Brentford, the carriageway of the unnamed road which lies on the south side of the Great West Road between a point 125 metres south-west of the junction of Great West Road and Boston Manor Road and a point 195 metres south-west of that junction	1
145	ai	Riverside Drive, Chiswick, both sides, between a point 27 metres south-east of the south-western kerb-line of Great Chertsey Road (A316) and a point 20 metres south-east of the south-eastern kerb-line of Staveley Gardens	40
146	ai	Rosemary Avenue, Hounslow, east side, from the junction with Bath Road to a point 24 metres north of the southern boundary wall of No. 302 Bath Road	1
	aii	Rosemary Avenue, Hounslow, east side, from a point 12 metres north of the southern boundary of No. 302 Bath Road to the northern boundary of No. 2 Rosemary Avenue	30
	bi	Rosemary Avenue, Hounslow, west side, from the junction with Bath Road to the northern boundary of No. 1 Rosemary Avenue	30
147	ai	Rowan Road, Brentford, between the north-western kerb-line of London Road and a point 10 metres north-west of that kerb-line	1
148	ai	Saddlers Place, Hounslow, both sides, from its junction with Prince Regent Road for its entire length including the turning head	1
149	ai	Sanders Lane, Hounslow, both sides, between the south-western kerb-line of Wellington Road South, south-westwards for its entire length	1
150	bi	Saxon Avenue, Feltham, north-east side, from a point 10 metres north-west of the junction with Edmund Grove to a point 5 metres south-east of the junction with Edmund Grove	1
	bii	Saxon Avenue, Feltham, north-east side, from a point 10 metres north-west of the access road fronting Nos. 1 to 20 Norman House, Saxon Avenue to a point 7 metres south-east of the access road fronting Nos. 1 to 20 Norman House, Saxon Avenue	1
	biii	Saxon Avenue, Feltham, north-east side, from a point 16 metres north-west of the junction with Water Mill Way to a point 20 metres south-east of the junction with Water Mill Way	1
	ci	Saxon Avenue, Feltham, south-west side, from a point 10 metres north-west of the junction with Sunningdale Avenue to a point 10 metres south-east of the junction with Sunningdale Avenue	1

1 Item Number	2 Street Reference	3 Street	4 Restricted Hours - see Schedule 3
	cii	Saxon Avenue, Feltham, south-west side, from a point 10 metres north-west of the junction with Canterbury Road to a point 10 metres south-east of the junction with Canterbury Road	1
	ciii	Saxon Avenue, Feltham, south-west side, from a point 10 metres north-west of the junction with Towfield Road to a point 10 metres south-east of that junction	1
	civ	Saxon Avenue, Feltham, south-west side, from a point 18 metres north-west of the junction with Norman Avenue to a point 14 metres south-east of the junction with Norman Avenue	1
	cv	Saxon Avenue, Feltham, south-west side, from a point 10 metres north-west of the junction with Nene Gardens to a point 47 metres south-east of the junction with Nene Gardens	1
	cvi	Saxon Avenue, Feltham, south-west side, from a point 106 metres south-east of the junction with Nene Gardens to a point 153 metres south-east of the junction with Nene Gardens	1
	cvi	Saxon Avenue, Feltham, south-west side, from a point 10 metres north-west of the junction with Exeter Road to a point 10 metres south-east of the junction with Exeter Road	1
	cviii	Saxon Avenue, Feltham, south-west side, from a point 10 metres north-west of the junction with Churchfields Avenue to a point 10 metres south-east of the junction with Churchfields Avenue	1
151	ai	School Road, Hounslow, both sides, from the junction with High Street to a point 17 metres north of the northern wall of No. 5 School Road	7
152	ai	Shenley Road, Hounslow, north-east side, between the north-western kerb-line of Vicarage Farm Road and a point opposite the south-eastern boundary of No.1 Shenley Road	1
	bi	Shenley Road, Hounslow, south-west side, between the north-western kerb-line of Vicarage Farm Road and a point opposite the south-eastern boundary of No.2 Shenley Road	1
153	ai	Shore Grove, Feltham, both sides, between the north-eastern kerb-line of Water Mill Way and a point 10.0 metres north-east of that kerb-line	1
154	ai	Siddeley Drive, Hounslow, both sides, from the junction with Bath Road to a point 2 metres south of the northern building line of No. 1 Cavendish Parade, Bath Road	1
155	ai	Silver Crescent, Chiswick, west side, from the northern kerb-line of Chiswick High Road to a point 1.0 metre south of the boundary wall of Nos. 1/3 Silver Crescent	1
	a ii	Silver Crescent, Chiswick, west side, from a point 1.0 metres north of the boundary wall of Nos. 5/7 Silver Crescent to a point 4.0 metres south of the boundary wall of Nos. 9/11 Silver Crescent	1
	bi	Silver Crescent, Chiswick, east side, from the northern kerb-line of Chiswick High Road to a point 7.0 metres north of southern building line of No. 596 Chiswick High Road	1
	bii	Silver Crescent, Chiswick, east side, from a point 12.0 metres south of the boundary wall of Nos. 2/4 Silver Crescent, southwards for a distance of 5.5 metres	1

1 Item Number	2 Street Reference	3 Street	4 Restricted Hours - see Schedule 3
156	ai	Smithy Lane, Hounslow, south-east and south-west side, from the south-eastern kerb-line of Wells Lane, Hounslow to a point 2.0 metres south-west of the north-eastern building line of No.178 High Street, Hounslow	1
157	ai	Snowy Fielder Waye, Isleworth, both sides, from its junction with Park Road south-westwards for a distance of 18 metres	30
158	ai	Sonia Gardens, Hounslow, both sides, from the junction with Church Road eastwards for a distance of 10 metres	1
159	ai	Spring Grove Road, Hounslow, north-east side, from its junction with London Road to a point 18.3 metres south-east of a point opposite the north-western wall of No.1 Clifton Road	7
160	ai	Spur Road, Isleworth, east side, from the junction with London Road to a point 4 metres north of the party wall of Nos. 3 and 5 Spur Road	1
	aii	Spur Road, Isleworth, east side, from a point 4 metres north of the party wall of Nos. 3 and 5 Spur Road to the junction with Marlborough Road	17
	bi	Spur Road, Isleworth, west side, from a point 4 metres north of the party wall of Nos. 3 and 5 Spur Road to the junction with Marlborough Road	7
161	ai	St Aubyns Avenue, Hounslow, both sides, from the junction with Wellington Road South eastwards for a distance of 18.3 metres	45
162	ai	St Heliers Avenue, Hounslow, both sides, from the junction with Wellington Road South eastwards for a distance of 18.3 metres	45
163	ai	St Johns Road, Isleworth, both sides, between its junction with Twickenham Road, Isleworth and a point opposite the eastern wall of No.146 St John's Road	8
	bi	St Johns Road, Isleworth, south-west side, from a point 7.9 metres north-west of the north-western flank wall of No.31 St John's Road to the south-eastern flank wall of No.19 St John's Road	26
	bii	St Johns Road, Isleworth, south-west side, from a point 7.4 metres north-west of the party wall of Nos.11/13 St John's Road to the south-eastern kerb-line of Rennels Way	1
	biii	St Johns Road, Isleworth, south-west side, from the party wall of Nos.4/6 St John's Road to the southern kerb-line of London Road	1
	ci	St Johns Road, Isleworth, north-east side, from the southern kerb-line of London Road to a point opposite the north-western flank wall of No. 2 St John's Road	1
	cii	St Johns Road, Isleworth, north-east side, from the party wall of Nos.8/10 St John's Road to a point 2.0 metres south-east of the north-western flank wall of No.16 St John's Road	1
	ciii	St Johns Road, Isleworth, north-east side, from a point 0.4 metres south-east of the party wall of Nos.18a/20 St John's Road to a point 1 metre north-west of the party wall of Nos.32/34 St John's Road	1
164	ai	St Paul's Road (north-east to south-west arm), Brentford, south-east side, between its junction with Half Acre and the south-western kerb-line of the south-east to north-west arm of St. Paul's Road	1

1 Item Number	2 Street Reference	3 Street	4 Restricted Hours - see Schedule 3
	aii	St Paul's Road (north-east to south-west arm), Brentford, south-east side, from the south-eastern building line of No.72 Lateward Road to a point 2.8 metres south-west of the north-eastern building line of No.72 Lateward Road	1
	bi	St Paul's Road (north-east to south-west arm), Brentford, north-west side, between its junction with Half Acre and a point 18 metres south-west of the north-eastern kerb-line of the south-east to north-west arm of St. Paul's Road	1
	bii	St Paul's Road (north-east to south-west arm), Brentford, north-west side, from the south-eastern kerb-line of No.72 Lateward Road to a point 2.8 metres south-west of the north-eastern building line of No.72 Lateward Road	1
165	ai	St Paul's Road (south-east to north-west arm), Brentford, north-east side, between its junction with Back Lane and the common boundary of St. Paul's Church Hall, St. Paul's Road and St. Paul's House, St. Paul's Road	1
	bi	St Paul's Road (south-east to north-west arm), Brentford, south-west side, from its junction with Back Lane to its junction with the north-east to south-west arm of St Paul's Road	1
166	ai	Staines Road, Feltham, north side, from the junction with Staines Road, Hounslow (centre of Baber Bridge) to the junction with River Gardens	7
	aii	Staines Road, Feltham, north side, from the junction with River Gardens to a point 0.5 metres south of the common boundary of Nos. 50 and 52 Staines Road	1
	aiii	Staines Road, Feltham, north side, a point 0.5 metres south-west of the common boundary of Nos. 50 and 52 Staines Road to the party wall of Nos. 137 and 139 Staines Road, Feltham	17
	aiv	Staines Road, Feltham, north side, from the party wall of Nos. 137 and 139 Staines Road to a point 18 metres west from the western boundary of Nos. 138-140 Staines Road	7
	av	Staines Road, Feltham, north side, from the common boundary of Nos. 142 and 144 Staines Road to the western wall of No. 612 Staines Road, excluding the lay-by fronting No. 440 Staines Road	17
	bi	Staines Road, Feltham, south side, from the junction with Staines Road, Hounslow (centre of Baber Bridge) to the junction with Hounslow Road	7
	bii	Staines Road, Feltham, south side, from the junction with Hounslow Road to a point 12.7 metres west of the junction with The Vale	1
	biii	Staines Road, Feltham, south side, from a point 12.7 metres west of the junction with The Vale to the party wall of Nos. 137 and 139 Staines Road	17
	biv	Staines Road, Feltham, south side, from the party wall of Nos. 137 and 139 Staines Road to common boundary of Nos. 142 and 144 Staines Road	7
	bv	Staines Road, Feltham, south side, from the common boundary of Nos. 142 and 144 Staines Road to a point 4 metres west of the western building line of No. 553 Staines Road, excluding so much as is a service road fronting Nos. 359-379a and 517-529 Staines Road	17

1 Item Number	2 Street Reference	3 Street	4 Restricted Hours - see Schedule 3
	bvi	Staines Road, Feltham, south side, from a point 4 metres west of the western building line of No. 553 Staines Road to a point 4 metres east of the eastern building line of No. 555 Staines Road.	1
	bvii	Staines Road, Feltham, south side, from a point 4 metres east of the eastern building line of No. 555 Staines Road to the western wall of No. 612 Staines Road	17
167	ai	Staines Road, Hounslow, both sides, the service road fronting Nos.30 and 32 Staines Road and Nos.34 to 62 Staines Road, Hounslow, excluding the area 2.0 metres south-west of the north-eastern building line of No. 30 and 32 Staines Road to the north-easternmost extremity of the service road.	1
	bi	Staines Road, Hounslow, north-west side, from its junction with Parsonage Road to a point 2.0 metres south-west of the boundary wall of Nos. 165/167 Staines Road	1
	biv	Staines Road, Hounslow, north-west side, from the south-western kerb-line of Wivenhoe Court, Staines Road, Hounslow to a point 4.8 metres south-west of the boundary wall of Nos. 359/361 Staines Road, Hounslow., but excluding the lay-by fronting Nos.311 to 319 Staines Road	1
	bv	Staines Road, Hounslow, north-west side, from a point 15.6 metres south-west of the boundary wall of Nos. 359/361 Staines Road to a point 19.0 metres north-east of the boundary wall of Nos. 386/388 Staines Road.	1
	bvi	Staines Road, Hounslow, north-west side, from a point 2.0 metres south-west of the boundary wall of Nos. 386/388 Staines Road to the north-eastern building line of No. 391 Staines Road, Hounslow	1
	bvii	Staines Road, Hounslow, north-west side, from the south-western boundary of No.397a Staines Road to a point 5.5 metres south-west of the party wall of Nos.491/493 Staines Road	1
	bviii	Staines Road, Hounslow, north-west side, from a point 17.5 metres south-west of the party wall of Nos.491/493 Staines Road to its junction with Staines Road, Feltham (centre of Barber Bridge)	1
	cvii	Staines Road, Hounslow, south-east side, from a point 10.0 metres north-east of the north-eastern kerb-line of Laburnum Grove and a point opposite the south-western boundary of No.397a Staines Road, Hounslow, but excluding the lay-by fronting Nos.358 to 368 Staines Road	1
	cviii	Staines Road, Hounslow, south-east side, from a point opposite the south-western boundary of No.397a Staines Road, Hounslow to the north-eastern kerb-line of westernmost arm of Munster Avenue	17
	cix	Staines Road, Hounslow, south-east side, from the south-western kerb-line of the westernmost arm of Munster Avenue to a point 2 metres west of the party wall of Nos. 432 and 434 Staines Road	1
	cx	Staines Road, Hounslow, south-east side, from a point 1 metre east of the party wall of Nos. 442 and 444 Staines Road to its junction with Staines Road, Feltham (centre of Barber Bridge)	1

1 Item Number	2 Street Reference	3 Street	4 Restricted Hours - see Schedule 3
	div	Staines Road, Hounslow, north-west side, from a point 15.6 metres south-west of the boundary wall of Nos. 359/361 Staines Road to a point 19.0 metres north-east of the boundary wall of Nos. 386/388 Staines Road.	1
	dv	Staines Road, Hounslow, north-west side, from a point 2.0 metres south-west of the boundary wall of Nos. 386/388 Staines Road to the north-eastern building line of No. 391 Staines Road, Hounslow	1
168	ai	Stanwell Road, Stanwell, both sides, from its junction with Bedfont Road (Stanwell), Feltham to a point 62m south-east of the north-western point of the central reservation of Stanwell Road to the south-east of Beacon Road Roundabout, including the Beacon Road Roundabout and its access road so much as is public highway	1
169	ai	Star Road, Isleworth, north-east and south-west side, from a point 2.5 metres south-east of the north-western building line of No. 48 Star Road to a point 11.5 metres north-west of the south-easternmost building line of No. 61 Star Road, in an anti-clockwise direction	1
170	ai	Staveley Gardens, Chiswick, both sides, from a point 12.0 metres south-west of the south-western kerb-line of Riverside Drive, south-westwards for a distance of 8.0 metres	40
	bi	Staveley Gardens, Chiswick, north-west side, from a point 10.0 metres north-east of the north-eastern kerb-line of the road leading to Nos. 5-16 Staveley Gardens to a point 10.0 metres south-west of the south-western kerb-line of the road leading to Nos. 5-16 Staveley Gardens	40
	bii	Staveley Gardens, Chiswick, north-west side, from a point 10.0 metres north-east of the north-eastern kerb-line of the road leading to Nos. 17-28 Staveley Gardens to a point 10.0 metres south-west of the south-western kerb-line of the road leading to Nos. 17-28 Staveley Gardens	40
	ci	Staveley Gardens, Chiswick, north-west and south-west side, from a point 10.0 metres north-east of the north-eastern kerb-line of the road leading to Nos. 29-50 Staveley Gardens to a point 17.0 metres north-west of the north-western kerb-line of the road leading to Nos. 51-74 Staveley Gardens	40
	di	Staveley Gardens, Chiswick, south-west side, from a point 5.0 metres north-west of the north-western kerb-line of the road leading to Nos. 51-74 Staveley Gardens to a point 5.0 metres south-east of the south-eastern kerb-line of the road leading to Nos. 51-74 Staveley Gardens	40
	ei	Staveley Gardens, Chiswick, south-east and north-east side, from a point 20.0 metres north-east of the north-eastern kerb-line of the road leading to Nos. 29-50 Staveley Gardens to a point 30.0 metres south-east of the south-eastern kerb-line of the road leading to Nos. 51-74 Staveley Gardens	40
171	ai	Staveley Road, Chiswick, north-east side, from a point 43.5 metres north-west of the north-western kerb-line of Chiswick Community School access road to a point 1 metre north-west of the boundary of Nos. 2/4 Staveley Road	40

1 Item Number	2 Street Reference	3 Street	4 Restricted Hours - see Schedule 3
	bi	Staveley Road, Chiswick, south-west side, from a point 2 metres north-west of a point opposite the boundary of Nos. 2/4 Staveley Road to a point 5 metres north-west of the access road to the Staveley Gardens allotments	40
172	ai	Steve Biko Way, Hounslow, between the south-western kerb-line of Bath Road, Hounslow and the north-western kerb-line of Staines Road, Hounslow	1
173	ai	Sunningdale Avenue, Feltham, both sides, between the south-western kerb-line of Saxon Avenue and a point 10.0 metres south-west of that kerb-line	1
174	ai	Sunrise Close, Feltham, both sides, from the junction with Exeter Road north-westwards for a distance of 10 metres	1
175	ai	Sutton Court Road, Chiswick, north-east side, between the western kerb-line of Park Road and a point 1.4 metres south-east of the party wall of Nos. 204 and 206 Sutton Court Road	1
176	ai	Sutton Lane, Hounslow, both sides, between the north-eastern kerb-line of Bath Road, Hounslow and a point 14.9 metres north of that kerb-line	1
177	ai	Sutton Lane North, Chiswick, north-west side, from its junction with Chiswick High Road to the north-eastern wall of Nos. 11-20 Arlington Park Mansions, Sutton Lane North	1
	aii	Sutton Lane North, Chiswick, north-west side, from the north-eastern wall of Nos. 11-20 Arlington Park Mansions, Sutton Lane North to the south-western wall of Nos. 11-20 Arlington Park Mansions, Sutton Lane North	44
	aiii	Sutton Lane North, Chiswick, north-west side, from the south-western wall of Nos. 11-20 Arlington Park Mansions, Sutton Lane North to the common boundary of Athgarvan and Michaelmas House, Sutton Lane North	1
	aiv	Sutton Lane North, Chiswick, north-west side, from the common boundary of Athgarvan and Michaelmas House, Sutton Lane North to the party wall of Kendal and Lane House, Sutton Lane North	44
	av	Sutton Lane North, Chiswick, north-west side, from the party wall of Kendal and Lane House, Sutton Lane North to a point 40.9 metres north-east of the north-eastern wall of No. 1 Sutton Lane North	1
	bi	Sutton Lane North, Chiswick, south-east side, from its junction with Chiswick High Road to a point 43.2 metres north-east of the north-eastern wall of No. 1 Sutton Lane North	1
178	ai	Swan Street, Isleworth, north side, from the junction with Church Street to the eastern most extent of Swan Street	1
	bi	Swan Street, Isleworth, south side, from the junction with Church Street to a point 13.5 metres west of the eastern building line of Thames House, Swan Street	1
	bii	Swan Street, Isleworth, south side, from the eastern building line of Thames House, Swan Street to the eastern most extent of Swan Street	1
179	ai	Syon Lane, Isleworth, north-east side, from the junction with London Road northwards for a distance of 21 metres	1
	bi	Syon Lane, Isleworth, south-west side, from the junction with London Road northwards for a distance of 19 metres	1

1 Item Number	2 Street Reference	3 Street	4 Restricted Hours - see Schedule 3
180	ai	Teesdale Avenue, Isleworth, north-east side, from its junction with London Road to a point 13.9 metres south-east of the south-eastern kerb-line of London Road	1
181	ai	The Vale, Feltham, north-east side, from a point 13.4 metres south-east of the south-eastern kerb-line of Staines Road to that kerb-line	1
	ci	The Vale, Feltham, south-west side, from a point 13.1 metres south-east of the south-eastern kerb-line of Staines Road to that kerb-line to that kerb-line	1
182	ai	Tiverton Road, Hounslow, south-west side, from a point 2.0 metres north-west of the boundary wall of Nos.60/62 Tiverton Road to a point opposite the north-eastern building line of No.58 Tiverton Road	1
	aii	Tiverton Road, Hounslow, south-west side, from a point 2.0 metres north-west of the boundary wall of Nos.50/52 Tiverton Road to a point opposite the north-eastern building line of No.52 Tiverton Road	1
183	ai	Towfield Road, Feltham, both sides, between the north-eastern kerb-line of Norman Avenue and a point 10.0 metres north-east of that kerb-line	1
	bi	Towfield Road, Feltham, north-west side, between the south-western kerb-line of Saxon Avenue and a point 10.0 metres south-east of that kerb-line	1
	bii	Towfield Road, Feltham, north-east side, between the south-western kerb-line of Saxon Avenue and a point 15.0 metres south-east of that kerb-line	1
184	ai	Town Hall Avenue, Chiswick, west side, from the southern kerb-line of Chiswick High Road to a point 18.3 metres south of that kerb-line	1
	aii	Town Hall Avenue, Chiswick, west side, from a point 15.0 metres north-west of the north-western kerb-line of Heathfield Terrace to its junction with Heathfield Terrace	1
	bi	Town Hall Avenue, Chiswick, east side, from its junction with Chiswick High Road to its junction with Heathfield Terrace	1
185	ai	Town Meadow (the north-west to south-west arm), Brentford, south-west side, from the south-eastern kerb-line of High Street, Brentford to a point 6.0 metres south-east of that kerb-line	1
	aii	Town Meadow (the north-west to south-west arm), Brentford, south-west side, from a point 14.0 metres south-east of the south-eastern kerb-line of High Street, Brentford to its junction with the north-east to south-west arm of Town Meadow, including the access road leading to Flat Nos.1 to 77, No.1 Town Meadow	1
	bi	Town Meadow (the north-west to south-west arm), Brentford, north-east side, from the south-eastern kerb-line of High Street, Brentford to a point 24.5 metres south-east of that kerb-line	1
186	ai	Turnham Green Terrace, Chiswick, east side, from the northern kerb-line of Chiswick High Road to a point opposite the southern building line of No. 2 Turnham Green Terrace	1
	bi	Turnham Green Terrace, Chiswick, west side, from the northern kerb-line of Chiswick High Road to a point 3.0 metres north of the boundary wall of Nos. 3/5 Turnham Green Terrace	1

1 Item Number	2 Street Reference	3 Street	4 Restricted Hours - see Schedule 3
187	ai	Twickenham Road, Isleworth, east and south-east side, from the south-eastern kerb line of London Road. to a point 3.6 metres southwest of the boundary walls of Nos.250/252 Twickenham Road	43
	aii	Twickenham Road, Isleworth, east and south-east side, from a point 5.0 metres south-west of the boundary wall of Nos. 260/262 Twickenham Road to the borough boundary with London Borough of Richmond	43
	bi	Twickenham Road, Isleworth, west and north-west side, from the south-western kerb line of London Road to a point 1 metre north of the boundary wall of Nos.189/191 Twickenham Road	43
	bii	Twickenham Road, Isleworth, west and north-west side, from a point 1.5 metres south of the boundary wall of Nos.197/199 Twickenham Road to a point 1 metre south of the boundary wall of Nos.201-203 Twickenham Road	43
	biii	Twickenham Road, Isleworth, west and north-west side, from a point 2 metres south of the boundary wall of Nos.209/211 Twickenham Road northwards for a distance of 14.5 metres	43
	biv	Twickenham Road, Isleworth, west and north-west side, from a point 0.5 metres south of the southern wall of No.219 Twickenham Road to a point 2.5 metres north of the boundary wall of Nos. 225/227 Twickenham Road	43
	bv	Twickenham Road, Isleworth, west and north-west side, from a point 0.5 metres south of the northern wall of No.229 Twickenham Road, northwards for a distance of 5 metres	43
	bvi	Twickenham Road, Isleworth, west and north-west side, from a point 12.2 metres south of the southern wall of No.231 Twickenham Road to the borough boundary with London Borough of Richmond to	43
188	ai	Unnamed Access Road (linking Heston Services (Eastbound) and North Hyde Lane), Heston, north side, between a point opposite the eastern kerb-line of the easternmost north to south slip road located within the Heston Services (Eastbound) site and the western kerb-line of North Hyde Lane	1
	bi	Unnamed Access Road (linking Heston Services (Eastbound) and North Hyde Lane), Heston, south side, between the eastern kerb-line of the easternmost north to south slip road located within the Heston Services (Eastbound) site and a point 43.5 metres east of that kerb-line	1
	bii	Unnamed Access Road (linking Heston Services (Eastbound) and North Hyde Lane), Heston, south side, between a point 117.5 metres east of the eastern kerb-line of the easternmost north to south slip road located within the Heston Services (Eastbound) site and the western kerb-line of North Hyde Lane	1
189	ai	Unnamed Road East (off No.2 Bulstrode Road), Hounslow, west side, from the junction with Bulstrode Road to its southernmost extent	1
	bi	Unnamed Road East (off No.2 Bulstrode Road), Hounslow, east side, from the junction with Bulstrode Road to a point 5.4 metres north of the northern building line of No.2 Bulstrode Road	1

1 Item Number	2 Street Reference	3 Street	4 Restricted Hours - see Schedule 3
	bii	Unnamed Road East (off No.2 Bulstrode Road), Hounslow, east side, from a point 5.3 metres north of the southern building line of No.2 Bulstrode Road to its southernmost extent	1
190	ai	Unnamed Road (which lies to the north-west of No.1 Bath Road), Hounslow, both sides, between its junction with Lampton Road and the north-eastern kerb-line of Bath Road, Hounslow	1
191	ai	Upham Park Road, Chiswick, both sides, from a point 2.8 metres north of the common boundary of Nos. 56/58 Upham Park Road to the northern most extremity of Upham Park Road, including the turning head	1
192	ai	Upper Sutton Lane, Hounslow, south-west side, from the junction with Church Road to a point 3.5 metres north of the southeastern wall of Nos.77 Upper Sutton Lane	1
	bi	Upper Sutton Lane, Hounslow, south-west side, from the southern kerb-line of Sutton Hall Road to a point 5 metres south-east of the north-western building line of No. 78 Upper Sutton Lane	1
193	ai	Vicarage Farm Road, Hounslow, west side, from the junction with St Giles Close to the southern building line of No. 309 Vicarage Farm Road	1
	a ii	Vicarage Farm Road, Hounslow, west side, from a point 5.3 metres north of the common boundary of Nos. 74 and 76 Vicarage Farm Road to the common boundary of Nos. 82 and 84 Vicarage Farm Road	1
	a iii	Vicarage Farm Road, Hounslow, west side, from a point 5 metres north of the common boundary of Nos. 60 and 62 Vicarage Farm Road to a point 7.5 metres south of the common boundary of Nos. 64 and 66 Vicarage Farm Road	1
	a iv	Vicarage Farm Road, Hounslow, west side, from a point 5 metres north of the common boundary of Nos. 56 and 58 Vicarage Farm Road to a point 5 metres south of the common boundary wall of Nos. 60 and 62 Vicarage Farm Road	1
	av	Vicarage Farm Road, Hounslow, west side, from a point 5 metres north of the common boundary of Nos. 52 and 54 Vicarage Farm Road to a point 5 metres south of the common boundary of Nos. 56 and 58 Vicarage Farm Road	1
	avi	Vicarage Farm Road, Hounslow, west side, from the junction with Bath Road to a point 8 metres south of the southern building line of Nos. 1-18 Aldergrove Gardens	1
	bi	Vicarage Farm Road, Hounslow, east side, from the junction with New Heston Road to a point 0.8 metres south of the common boundary of Nos 349 and 351 Vicarage Farm Road	1
	bii	Vicarage Farm Road, Hounslow, east side, from a point 1.6 metres south of the common boundary of Nos. 341 and 343 Vicarage Farm Road to a point 2.7 metres south of the northern building line of No.331 Vicarage Farm Road	1
	biii	Vicarage Farm Road, Hounslow, east side, from a point 1.9 metres south of the common boundary of Nos. 327 and 329 Vicarage Farm Road to the common boundary of Nos. 261 and 263 Vicarage Farm Road	1

1 Item Number	2 Street Reference	3 Street	4 Restricted Hours - see Schedule 3
	biv	Vicarage Farm Road, Hounslow, east side, from the southern boundary of No.115 Vicarage Farm Road to a point 10 metres south of the northern boundary of No. 141 Vicarage Farm Road	1
	bv	Vicarage Farm Road, Hounslow, east side, from the junction with Bath Road to the junction with Ambassador Close	1
194	ai	Victoria Road, Feltham, north-east side, from the south-eastern kerb-line of High Street, Feltham south-eastwards to its junction with Mono Lane	1
	bi	Victoria Road, Feltham, south-west side, from the south-eastern kerb-line of High Street, Feltham for a distance of 10 metres in a south-easterly direction	1
	bii	Victoria Road, Feltham, south-west side, from a point 34 metres south-east of the south-eastern kerb-line of High Street, Feltham to a point 12.5 metres south-east of the south-eastern building line of No.21 High Street, Feltham	1
	biii	Victoria Road, Feltham, south-west side, from a point 45.5 metres south-east of the south-eastern building line of No.21 High Street, Feltham to a point 50 metres north-west of the south-easternmost wall of No.22 Victoria Road	1
	biv	Victoria Road, Feltham, south-west side, from the south-easternmost wall of No.22 Victoria Road to its junction with Mono Lane	1
195	ai	Vine Place, Hounslow, both sides, from the junction with Bell Road westwards for a distance of 10 metres	1
196	ai	Watermill Way, Feltham, both sides, between the north-eastern kerb-line of Saxon Avenue and a point 10.0 metres north-east of the kerb-line	1
	a ii	Watermill Way, Feltham, both sides, between the north-eastern kerb-line of the north-west to south-east arm of Watermill Way fronting No. 7 Gardner House, Water Mill Way and a point 10.0 metres north-east of that kerb-line	1
	bi	Watermill Way, Feltham, north-east side, from a point 10.0 metres north-west of the north-western kerb-line of the carriageway fronting No. 8 Gardner House, Water Mill Way to a point 10.0 metres south-east of the north-eastern kerb-line of the carriageway fronting No. 8 Gardner House, Water Mill Way	1
	bii	Watermill Way, Feltham, north-east side, from a point 10.0 metres north-west of the north-western kerb-line of Shore Road to a point 10.0 metres south-east of the south-eastern kerb-line of Shore Road	1
	biii	Watermill Way, Feltham, north-east side, from a point 10.0 metres north-west of the north-western kerb-line of Gatfield Grove to a point 10.0 metres south-east of the south-eastern kerb-line of Gatfield Grove	1
	biv	Watermill Way, Feltham, north-east side, from a point 10.0 metres north-west of the north-western kerb-line of Basden Grove to a point 10.0 metres south-east of the south-eastern kerb-line of Basden Grove	1
	bv	Watermill Way, Feltham, north-east side, from a point 10.0 metres north-west of the north-western kerb-line of Evans Grove to a point 10.0 metres south-east of the south-eastern kerb-line of Evans Grove	1

1 Item Number	2 Street Reference	3 Street	4 Restricted Hours - see Schedule 3
	ci	Watermill Way, Feltham, south-west side, between the south-eastern kerb-line of Churchfields Avenue and a point 10.0 metres south-east of the south-eastern kerb-line of Churchfields Avenue	1
197	ai	Wellesley Road, Chiswick, north side, from a point 5.0 meters west from the party wall of Nos. 573 and 575 Chiswick High Road to a point 2.5 metres west of the party wall of Nos. 85/87 Wellesley Road	15
	bi	Wellesley Road, Chiswick, south side, from a point 9.0 meters west from the common boundary of Nos. 146 and 148 Wellesley Road to the common boundary of Nos. 134/136 Wellesley Road	15
198	ai	Wellington Road North, Hounslow, both sides, from the south-western kerb-line of Bath Road to a point 22.3 metres south of that kerb-line	1
	bi	Wellington Road North, Hounslow, east side, between its junction with Staines Road, Hounslow and a point opposite the north-western wall of No.181 Wellington Road North	1
	ci	Wellington Road North, Hounslow, east side, between its junction with Staines Road, Hounslow and a point opposite the north-western wall of No.181 Wellington Road North	30
199	ai	Wellington Road South, Hounslow, east side, from the junction with Staines Road to the common boundary of Nos. 136 and 138 Wellington Road South	1
	aii	Wellington Road South, Hounslow, east side, from the northern building line of No. 296 Wellington Road South to the junction with Hanworth Road	30
	aiii	Wellington Road South, Hounslow, east side, from the southern building line of No. 368 Wellington Road South to the junction with Hanworth Road	1
	bi	Wellington Road South, Hounslow, west side, from the junction with Staines Road to the southern building line of No. 191 Wellington Road South	30
	bii	Wellington Road South, Hounslow, west side, from the northern building line of No. 296 Wellington Road South to the junction with Hanworth Road	1
200	ai	Wells lane, Hounslow, north-west side, from the north-eastern kerb-line of Alexandra Road to a point 13.5 metres north-east of that kerb-line	1
	aii	Wells lane, Hounslow, north-west side, from a point 58.5 metres north-east of the north-eastern kerb-line of Alexandra Road to a point 23.0 metres south-west of the north-eastern building line of No.162b High Street, Hounslow	1
	aiii	Wells lane, Hounslow, north-west side, from a point 11.0 metres south-west of the eastern building line of No.162b High Street, Hounslow to the north-eastern most extremity of Wells Lane, including the turning head	1
	bi	Wells lane, Hounslow, south-east side, from the north-eastern kerb-line of Alexandra Road to the north-eastern most extremity of Wells Lane (to the rear of No.162b High Street, Hounslow)	1
201	ai	Wentworth Road, Southall, both sides, from the south-eastern kerb-line of Hayes Road to a point in line with the party wall of Nos. 1/2 and 3/4 Wentworth Court, Wentworth Road	1

1 Item Number	2 Street Reference	3 Street	4 Restricted Hours - see Schedule 3
202	ai	Westbrook Road, Hounslow, north-east side, from its junction with Church Road to a point 17.0 metres north-west of the western kerb-line of Church Road	1
	bi	Westbrook Road, Hounslow, south-west side, from its junction with Church Road to a point 20.0 metres north-west of the western kerb-line of Church Road	1
203	ai	Whitton Road, Hounslow, both sides, between the southern kerb-line of Pownall Road and a point opposite the party wall of Nos.35 and 37 Whitton Road	1
	aii	Whitton Road, Hounslow, both sides, from the party wall of Nos. 35 and 37 Whitton Road to a point 1.5 metres north of the party wall of Nos. 73 and 75 Whitton Road	43
	bi	Whitton Road, Hounslow, east side, from the junction with Pownall Road to the party wall of Nos. 35 and 37 Whitton Road	1
	bii	Whitton Road, Hounslow, east side, from a point 1.5 metres north of the party wall of Nos. 73 and 75 Whitton Road to the party wall of Nos. 100 and 102 Whitton Road	1
	ci	Whitton Road, Hounslow, west side, from the southern kerb-line of Pownall Road to the party wall of Nos. 35 and 37 Whitton Road	1
	cii	Whitton Road, Hounslow, west side, from a point 1.5 metres north of the party wall of Nos. 73 and 75 Whitton Road to the northern building line of No. 89 Whitton Road	1
204	ai	Wilkes Road, Brentford, both sides, from its junction with High Street in a north-westerly direction for a distance of 18.0 metres	1
205	ai	Williams Drive, Hounslow, both sides, from the junction with Hibernia Road eastwards for a distance of 24.5 metres	1
206	ai	Winchester Road, Feltham, both sides, between the north-western kerb-line of Exeter Road and a point 10.0 metres north-west of that kerb-line	1
	aii	Winchester Road, Feltham, both sides, between the south-eastern kerb-line of Exeter Road and a point 10.0 metres south-east of that kerb-line	1
	b	Winchester Road, Feltham, north-east side, the north-east to south-west arm, between the south-western kerb-line of the north-west to the south-east arm of Winchester Road and a point 10.0 metres south-west of that kerb-line	1
	ci	Winchester Road, Feltham, south-west side, between a point 10.0 metres south-east of the south-eastern kerb-line of Lincoln Road and a point 10.0 metres north-west of the north-western kerb-line of Lincoln Road	1
	cii	Winchester Road, Feltham, south-west side, the north-west to south-east arm, between the south-eastern kerb-line of the north-east to the south-west arm of Winchester Road and a point 10.0 metres south-east of that kerb-line	1
207	ai	Windmill Road, Brentford, north-east side, between a point opposite the common boundary of Nos.94 and 96 Windmill Road, Brentford and the south-eastern kerb-line of Eastbourne Road	7
208	ai	Windmill Road, Chiswick, west side, from the junction with Chiswick High Road to the southern building line of No. 214 Chiswick High Road	26

1 Item Number	2 Street Reference	3 Street	4 Restricted Hours - see Schedule 3
	bi	Windmill Road, Chiswick, east side, from the junction with Chiswick High Road to a point 1.5 metres north of the southern building line of No. 214 Chiswick High Road	26
209	ai	Worple Road, Isleworth, east side, from the southern kerb-line of South Street to the northern kerb-line of Magdala Road	1
210	ai	Worton Road, Isleworth, north-west side, from the north-eastern kerb-line of Farnell Road to a point opposite the party wall of Nos. 2/4 Worton Road	1
211	ai	York Way, Feltham, north-west side, from a point 4.50 metres north-west of a point in line with common Boundary of Nos. 21 and 22 York Way south-eastwards to its junction with Exeter Road	1
	bi	York Way, Feltham, south-east side, from a point 2.50 metres north-west of a point in line with common Boundary of Nos. 21 and 22 York Way south-eastwards to its junction with Exeter Road	1

SCHEDULE 3
PRESCRIBED HOURS/RESTRICTED HOURS REFFERED TO IN ARTICLE 3(1)

1 Prescribed Hours – see Schedule 1	2 Times	3 Restricted Hours – see Schedule 2
A	At any time	1
AA	Between Mon-Fri 8am-9.30am and 2.30pm-4pm	27
AAA	Between Mon-Fri 8.30am-9am and 3pm-3.30pm	116
AAAA	Between Sat-Sun 8am-8pm	76
AAAAA	Between 6pm-8am	115
B	Between 7am-11.30pm	2
BB	Between Mon-Sat 8am-12pm and 2pm-6pm	28
BBB	Between Mon-Fri 8.30am-9.15am and 3pm-4pm	114
BBBB	Between Mon-Sat 9am-6pm	113
BBBBB	Between Wednesday 8am-12pm	105
C	Between 10am-11pm	3
CC	Between Mon-Fri 9.30am-6pm and Sat 9.30am-12.30pm	29
CCC	Between Mon-Sat 9.30am-5pm	112
CCCC	Between 9.30am-6pm	78
CCCCC	Between Mon-Fri 9am-11am and 5pm-7pm	111
D	Between 8am-6.30pm	4
DD	Between 7am-7pm	30
DDD	Between Mon-Fri 9.30am-6.30pm	54
DDDD	Between Tuesday 9am-11am	110
DDDDD	Between 8am-9pm	109
E	Between Mon-Sat 7am-7pm	5
EE	Between Mon-Fri 7am-6.30pm	31
EEE	Between Mon-Sat 8am-6pm	108
EEEE	Between Mon-Sat 9.30am-6.30pm	80
EEEEEE	Between the first Sunday of the month 5am-4.30pm	107
EEEEEEE	Between 5am-6pm	106
F	Between Mon-Sat 7am-6.30pm	6
FF	Between Mon-Fri 9.30am-5.30pm and Sat 9.30am-12.30pm	32
FFF	Between Mon-Fri 8.15am-4.30pm	104
FFFF	Between Mon-Fri 9am-9pm and Sat-Sun 5pm-9pm	103
G	Between Mon-Sat 8am-6.30pm	7
GG	Between Mon-Sat 9am-7pm	33
GGG	Between Mon-Fri 7am-6pm	57
GGGG	Between Mon-Fri 10am-12pm and 6pm-8pm and Saturdays on Brentford FC event days 2.30pm-3.30pm	82
H	Between Mon-Sat 8.30am-6.30pm	8
HH	Between Mon-Fri 9am-6pm	34
HHH	Between Mon-Fri 7am-10am	58
I	Between Mon-Fri 8am-6.30pm and Sat 8am-1.30pm	9
J	Between Mon-Fri 8.30am-6.30pm and Sat 8.30am-1.30pm	10
JJ	Between Mon-Sat 7am-8pm	35
JJJ	Between Mon-Fri exc. Bank Hols 8am-5pm	59
JJJJ	Between Mon-Fri 10am-12pm and 5pm-7pm	85
K	Between Mon-Fri 8am-6.30pm	11

1 Prescribed Hours – see Schedule 1	2 Times	3 Restricted Hours – see Schedule 2
KK	Between Mon-Fri 9.30am-12.30pm and 4.30pm-6.30pm and Sat 9.30am-12.30pm	36
KKK	Between Mon-Fri 8.30am-9.15am and 3pm-5.30pm	60
KKKK	Between Mon-Fri 9.30am-5pm	86
L	Between Mon-Fri 8.30am-6.30pm	12
LL	Between Mon-Fri 8am-6pm	37
LLL	Between Mon-Fri 9am-5.30pm	61
LLLL	Between 7am-11pm	87
M	Between Mon-Sat 7am-9.30am and 4.30pm-7pm	13
MM	Between Mon-Fri 7am-10am and 4pm-7pm and Sat 10am-4pm	38
MMM	Between Mon-Sat 9am-8pm	62
MMMM	Between Mon-Fri 10am-7pm	88
N	Between Mon-Fri 7am-10am and 4.30pm-6.30pm	14
NN	Between Mon-Fri 9am-5pm	39
NNN	Between Mon-Fri 8.15am-4.30pm and the first Sunday of the month 5.30am-1pm	63
NNNN	Between Mon-Fri 9am-11am	89
O	Between Mon-Fri 7am-9.30am and 4.30pm-6.30pm	15
OO	Between 5.30am-1pm	40
OOO	Between Mon-Fri 10am-11am and 3pm-4pm	64
OOOO	Between Mon-Sat 10am-7pm	90
P	Between Mon-Sat 8am-9.30am and 4.30pm-6.30pm	16
PP	Between Mon-Fri 9.30am-5.30pm	41
PPP	Between Mon-Sat 2pm-3pm	65
PPPP	Between Mon-Sat 1pm-3pm	91
Q	Between Mon-Fri 8am-9.30am and 4.30pm-6.30pm	17
QQ	Between Mon-Fri 7am-7pm	42
QQQ	Between 9am-7pm	66
QQQQ	Between Mon-Fri 8am-5pm	102
R	Between Mon-Fri 8am-9.30am and 5pm-6.30pm	18
RR	Between 7am-10am and 4pm-7pm	43
RRR	Between on Community Stadium event days 9am-midnight	68
RRRR	Between Fri 7am-12pm	93
S	Between 8am-midnight	19
SS	Between Mon-Fri 7am-10am and 4pm-7pm	44
SSS	Between Mon-Fri 7am-9am and 3pm-5.30pm and on Community Stadium event days 9am-midnight	67
SSSS	Between Wednesday 9am-11am	94
T	Between Mon-Sat 8am-midnight	20
TT	Between Fri 10am-4pm	45
TTT	Between Mon-Fri 7am-11pm and Sat 9.30am-12.30pm	69
TTTT	Between Mon-Fri 10am-12pm and the first Sunday of the month 5.30am-1pm	95
U	Between Mon-Sat 8am-8pm	21
UU	Between Mon-Fri 9.30am-11.30am and 3.30pm-5.30pm	46
UUU	Between Mon-Fri 7am-11pm	70
UUUU	Between Mon-Fri 7am-9am and 3pm-5.30pm	96
V	Between Mon-Sat 8am-9pm	22
VV	Between 7am-9.30am and 4.30pm-7.30pm	47

1 Prescribed Hours – see Schedule 1	2 Times	3 Restricted Hours – see Schedule 2
VVV	Between Mon-Fri 10am-11am and 7pm-8pm and Saturdays on Brentford FC event days 2.30pm-3.30pm	71
VVVV	Between Mon-Sat 8am-10am and 4pm-6pm	97
W	Between 8am-10pm	23
WW	Between 9am-5pm	48
WWW	Between on a Brentford FC event day 10am-10pm	72
WWWW	Between Mon-Fri 10am-12pm and 6pm-8pm and Sat-Sun 2pm-4pm	99
X	Between 7am-midnight	24
XX	Between Mon-Fri 7am-10am and 4pm-7pm and Sat-Sun 10am-4pm	49
XXX	Between Mon-Fri 10am-12pm and 6pm-8pm	101
XXXX	Between 9am-11am and 5pm-7pm	100
Y	Between Mon-Fri 1pm-2pm	25
YY	Between Mon-Fri 10am-12pm	50
YYY	Between 9am-8pm	74
YYYY	Between Mon-Fri 9am-11am and 5pm-7pm and Sat-Sun 2pm-4pm	98
Z	Between Mon-Sat 7am-10am and 4pm-7pm	26
ZZ	Between 10am-3pm	73
ZZZ	Between Mon-Sat 9am-9pm and Sun 5pm-9pm	77