London Borough of Hounslow

Deposited Documents – Reference TMO/P045/25

Held on deposit online on
Placed on deposit on Friday, 19 December 2025

20mph Speed Limits Amendments

Contents:

1. **Notice of Making 17 December 2025**

2. **Traffic Management Orders**
   A. The London Borough of Hounslow (20mph Speed Limit) (No.1) Order 2025

3. **Notice of Intent dated 31 October 2025**

4. **Proposed Traffic Management Orders**

   A. The London Borough of Hounslow (20mph Speed Limit) (No.1) Order 20**
5. **Statement of Reasons**

6. **Plans**

7. **Existing Traffic Management Orders**

   A. The London Borough of Hounslow (20mph Speed Limit) (No.2) Order 2019
   B. The London Borough of Hounslow (20mph Speed Limit) (No.4) Order 2016
   C. The London Borough of Hounslow (20mph Speed Limit) (No.4) Order 2017
   D. The London Borough of Hounslow (20mph Speed Limit) (No.4) Order 2019

Any queries regarding these deposited documents should be sent by email to trafficorders@hounslow.gov.uk or alternatively a voicemail can be left on extension 3322.

London Borough of Hounslow

20mph Speed Limits Amendments

A. The London Borough of Hounslow (20mph Speed Limit) (No.1) Order 2025

1. The London Borough of Hounslow hereby gives notice that on 17 December 2025 it made the above Orders, under Sections 84(1) and 84(2) and Part IV of Schedule 9 to the Road Traffic Regulation Act 1984, as amended. The Orders will come into operation on 23 March 2026.
2. The general effect of these Orders will be to:

(a) make the following speed limit amendments:

(i) revoke the 20mph speed limit in the length of road “High Street, Brentford”, between it’s junctions with The Ham and Goat Wharf in the Schedule of The London Borough of Hounslow (20mph Speed Limit) (No.2) Order 2019;
(ii) revoke the 20mph speed limit in the length of road “Lampton Road, Hounslow”, between its junction with Bath Road and the northern boundary of No. 69 Lampton Road, Hounslow in the Schedule of The London Borough of Hounslow (20mph Speed Limit) (No.4) Order 2016;
(iii) revoke the 20mph speed limit in the length of road “London Road, Brentford”, from a point outside No. 279 London Road to outside No. 142 London Road, Brentford in the Schedule of The London Borough of Hounslow (20mph Speed Limit) (No.4) Order 2017;
(iv) revoke the 20mph speed limit in the length of road “Sutton Lane, Hounslow”, from its junction with Sarsen Avenue to the common boundary of Nos. 14/16 Sutton Lane, Hounslow in the Schedule of The London Borough of Hounslow (20mph Speed Limit) (No.4) Order 2019;
(v) revoke the 20mph speed limit in the length of road “Wellington Road South, Hounslow”, the service road fronting Nos. 199 to 233, Wellington Road South, Hounslow in the Schedule of The London Borough of Hounslow (20mph Speed Limit) (No.2) Order 2019;
(vi) introduce the 20mph speed limit in the length of road “High Street, Brentford”, from the central boundary of Brentford Bridge, Grand Union Canal in an easterly direction to and including its junction with Goat Wharf, Brentford;
(vii) introduce the 20mph speed limit in the length of road “Lampton Road, Hounslow”, from and including its junction with Bath Road in a north-easterly direction to its junction with Jersey Road, Hounslow;
(viii) introduce the 20mph speed limit in the length of road “London Road, Brentford”, from a point 10.5 metres east of the common boundary of Nos. 491/491a London Road in an easterly direction to the central boundary of Brentford Bridge, Grand Union Canal, Brentford;
(ix) introduce the 20mph speed limit in the length of road “Sutton Lane, Hounslow”, from a point 44 metres north of the common boundary of Nos. 139/141 Sutton Lane in a south-western direction to a point 29.5m north-east of the north-eastern kerb-line of Bath Road;
(x) introduce the 20mph speed limit in the length of road “Wellington Road North, Hounslow”, from the common boundary of Nos. 1/3 Wellington Road North in a southerly direction to its junction with Staines Road, Hounslow; and
(xi) introduce the 20mph speed limit in the length of road “Wellington Road South, Hounslow”, from its junction with Staines Road in a southerly direction, including the service road fronting Nos. 199 to 233, Wellington Road South, to its junction with Hanworth Road, Hounslow.

3. Documents giving further information of the Orders can be viewed for a period of six weeks from the date of this Notice online at hounslow.gov.uk by typing in the term “traffic notices” in the search bar.
4. Any person desiring to question the validity of the Orders or any provision contained therein on the grounds that they are not within the relevant powers of the Road Traffic Regulation Act 1984, or that any of the relevant regulations made thereunder have not been complied with in relation to the Orders may, within six weeks of the date on which the Orders were made, make an application for the purpose to the High Court.

Dated: 17 December 2025

Sabeel Khan
Acting Assistant Director for Traffic, Transport, and Parking
(The Officer appointed for the purpose)

London Borough of Hounslow

Traffic Management Order

2025 No.187

The London Borough of Hounslow (20mph Speed Limit) (No.1) Order 2025

Made on 17 December 2025
Coming into operation on 23 March 2026

The Council of the London Borough of Hounslow, after consulting the Commissioner of Police of the Metropolis, in exercise of the powers conferred by sections 84(1) and 84(2) of the Road Traffic Regulation Act 1984[a] as amended, and of all other powers thereunto enabling hereby make the following Order:

Citation and Commencement

1. This Order shall come into operation on 19 December 2025 and may be cited as The London Borough of Hounslow (20 mph Speed Limit) (No.1) Order 2025.

Interpretation

2. (1) Any reference in this Order to any enactment shall be construed as a reference to that enactment as amended, applied, consolidated, re-enacted by or as having effect by virtue of any subsequent enactment.

Revocation and/or Addition of Prohibited 20mph Speed Limits

3. The length of road "Sutton Lane, Hounslow – from its junction with Sarsen Avenue to the common boundary of Nos. 14/16 Sutton Lane, Hounslow" in the Schedule of The London Borough of Hounslow (20mph Speed Limit) (No.4) Order 2019[b] is hereby revoked.
4. The length of road "Wellington Road South, Hounslow – the service road fronting Nos. 199 to 233, Wellington Road South, Hounslow" in the Schedule of The London Borough of Hounslow (20mph Speed Limit) (No.2) Order 2019[c] is hereby revoked.
5. The length of road "High Street, Brentford – between its junctions with The Ham and Goat Wharf" in the Schedule of The London Borough of Hounslow (20mph Speed Limit) (No.2) Order 2019 is hereby revoked.
6. The length of road "London Road, Brentford – from a point outside No. 279 London Road to outside No. 142 London Road, Brentford" in the Schedule of The London Borough of Hounslow (20mph Speed Limit) (No.4) Order 2017[d] is hereby revoked.

7. The length of road “Lampton Road, Hounslow – between its junction with Bath Road and the northern boundary of No. 69 Lampton Road, Hounslow” in the Schedule of The London Borough of Hounslow (20mph Speed Limit) (No.4) Order 2016[e] is hereby revoked.
8. No person shall drive a motor vehicle exceeding the speed of 20 miles per hour in the lengths of roads specified in the Schedule to this Order.

Dated this seventeenth day of December 2025.

Sabeel Khan
Acting Assistant Director for Traffic, Transportation, and Parking
(The Officer appointed for the purpose)

_____
a 1984 c.27
b LBH 2019/81
c LBH 2019/10
d LBH 2017/63
e LBH 2016/81

SCHEDULE
(list of roads with 20mph speed limit)

High Street, Brentford (From the central boundary of Brentford Bridge, Grand Union Canal in an easterly direction to and including its junction with Goat Wharf, Brentford)

Lampton Road, Hounslow (From and including its junction with Bath Road in a north-easterly direction to its junction with Jersey Road, Hounslow)

London Road, Brentford (From a point 10.5 metres east of the common boundary of Nos. 491/491a London Road in an easterly direction to the central boundary of Brentford Bridge, Grand Union Canal, Brentford)

Sutton Lane, Hounslow (From a point 44 metres north of the common boundary of Nos. 139/141 Sutton Lane in a south-western direction to a point 29.5m north-east of the north-eastern kerb-line of Bath Road)

Wellington Road North, Hounslow (From the common boundary of Nos. 1/3 Wellington Road North in a southerly direction to its junction with Staines Road, Hounslow)

Wellington Road South, Hounslow (From its junction with Staines Road in a southerly direction, including the service road fronting Nos. 199 to 233, Wellington Road South, to its junction with Hanworth Road, Hounslow)

EXPLANATORY NOTE

(This note is not part of the Order, but is intended to indicate its general purport)

This Order The London Borough of Hounslow (20mph Speed Limit) No.1 Order 2025, includes 20mph zone extensions along: High Street, London Road, Brentford, Lampton Road, Sutton Lane, Wellington Road North, and Wellington Road South, Hounslow.

London Borough of Hounslow

Proposed 20mph Speed Limits Amendments

A. The London Borough of Hounslow (20mph Speed Limit) (No.1) Order 20**

1. NOTICE IS HEREBY GIVEN that the London Borough of Hounslow propose to make the above-mentioned Orders, under Sections 84(1) and 84(2) and Part IV of Schedule 9 to the Road Traffic Regulation Act 1984, as amended.

2. The general effect of these Orders would be to:

   (a) make the following speed limit amendments:

   (i) revoke the 20mph speed limit in the length of road "High Street, Brentford", between it's junctions with The Ham and Goat Wharf in the Schedule of The London Borough of Hounslow (20mph Speed Limit) (No.2) Order 2019;
   (ii) revoke the 20mph speed limit in the length of road "Lampton Road, Hounslow", between its junction with Bath Road and the northern boundary of No. 69 Lampton Road, Hounslow in the Schedule of The London Borough of Hounslow (20mph Speed Limit) (No.4) Order 2016;
   (iii) revoke the 20mph speed limit in the length of road "London Road, Brentford", from a point outside No. 279 London Road to outside No. 142 London Road, Brentford in the Schedule of The London Borough of Hounslow (20mph Speed Limit) (No.4) Order 2017;
   (iv) revoke the 20mph speed limit in the length of road "Sutton Lane, Hounslow", from its junction with Sarsen Avenue to the common boundary of Nos. 14/16 Sutton Lane, Hounslow in the Schedule of The London Borough of Hounslow (20mph Speed Limit) (No.4) Order 2019;
   (v) revoke the 20mph speed limit in the length of road "Wellington Road South, Hounslow", the service road fronting Nos. 199 to 233, Wellington Road South, Hounslow in the Schedule of The London Borough of Hounslow (20mph Speed Limit) (No.2) Order 2019;
   (vi) introduce the 20mph speed limit in the length of road "High Street, Brentford", from the central boundary of Brentford Bridge, Grand Union Canal in an easterly direction to and including its junction with Goat Wharf, Brentford;
   (vii) introduce the 20mph speed limit in the length of road "Lampton Road, Hounslow", from and including its junction with Bath Road in a north-easterly direction to its junction with Jersey Road, Hounslow;
   (viii) introduce the 20mph speed limit in the length of road "London Road, Brentford", from a point 10.5 metres east of the common boundary of Nos. 491/491a London Road in an easterly direction to the central boundary of Brentford Bridge, Grand Union Canal, Brentford;
   (ix) introduce the 20mph speed limit in the length of road "Sutton Lane, Hounslow", from a point 44 metres north of the common boundary of Nos. 139/141 Sutton Lane in a south-western direction to a point 29.5m north-east of the north-eastern kerb-line of Bath Road;
   (x) introduce the 20mph speed limit in the length of road "Wellington Road North, Hounslow", from the common boundary of Nos. 1/3 Wellington Road North in a southerly direction to its junction with Staines Road, Hounslow; and
   (xi) introduce the 20mph speed limit in the length of road "Wellington Road South, Hounslow", from its junction with Staines Road in a southerly direction, including the

service road fronting Nos. 199 to 233, Wellington Road South, to its junction with Hanworth Road, Hounslow.

3. Documents giving further information of the proposed Orders and raised table can be viewed for a period of 21 days from the date of this Notice online at hounslow.gov.uk by typing in the term “traffic notices” in the search bar and at Hounslow Library, Hounslow House First Floor, 7 Bath Road, TW3 3EB or at The Reception of Hounslow House, Ground Floor, 7 Bath Road, TW3 3EB on Mondays and Thursdays between 9.30am and 8pm, Tuesdays, Wednesdays, Fridays and Saturdays between 9.30am and 5.30pm or on Sundays between 11.30am and 4.00pm.

4. Any person wishing to object to the proposals should send a statement in writing stating the grounds of their objection to the Acting Assistant Director for Traffic, Transport and Parking, Hounslow House, 7 Bath Road, Hounslow, Middlesex TW3 3EB or via email to trafficorders@hounslow.gov.uk quoting the reference TMO/P045/25, to be received no later than 21 November 2025.

Dated: 31 October 2025

Sabeel Khan
Acting Assistant Director for Traffic, Transport and Parking
(The Officer appointed for the purpose)

London Borough of Hounslow

Traffic Management Order

20** No. ***

The London Borough of Hounslow (20mph Speed Limit) (No.1) Order 20**

Made on ** ****** 20**
Coming into operation on ** ******* 20**

The Council of the London Borough of Hounslow, after consulting the Commissioner of Police of the Metropolis, in exercise of the powers conferred by sections 84(1) and 84(2) of the Road Traffic Regulation Act 1984[a] as amended, and of all other powers thereunto enabling hereby make the following Order:

Citation and Commencement

1. This Order shall come into operation on ** ****** 20** and may be cited as The London Borough of Hounslow (20 mph Speed Limit) (No.1) Order 20**.

Interpretation

2. (1) Any reference in this Order to any enactment shall be construed as a reference to that enactment as amended, applied, consolidated, re-enacted by or as having effect by virtue of any subsequent enactment.

Revocation and/or Addition of Prohibited 20mph Speed Limits

3. The length of road "Sutton Lane, Hounslow – from its junction with Sarsen Avenue to the common boundary of Nos. 14/16 Sutton Lane, Hounslow" in the Schedule of The London Borough of Hounslow (20mph Speed Limit) (No.4) Order 2019[b] is hereby revoked.
4. The length of road "Wellington Road South, Hounslow – the service road fronting Nos. 199 to 233, Wellington Road South, Hounslow" in the Schedule of The London Borough of Hounslow (20mph Speed Limit) (No.2) Order 2019[c] is hereby revoked.
5. The length of road "High Street, Brentford – between its junctions with The Ham and Goat Wharf" in the Schedule of The London Borough of Hounslow (20mph Speed Limit) (No.2) Order 2019 is hereby revoked.
6. The length of road "London Road, Brentford – from a point outside No. 279 London Road to outside No. 142 London Road, Brentford" in the Schedule of The London Borough of Hounslow (20mph Speed Limit) (No.4) Order 2017[d] is hereby revoked.
7. The length of road "Lampton Road, Hounslow – between its junction with Bath Road and the northern boundary of No. 69 Lampton Road, Hounslow" in the

Schedule of The London Borough of Hounslow (20mph Speed Limit) (No.4) Order 2016[e] is hereby revoked.

8. No person shall drive a motor vehicle exceeding the speed of 20 miles per hour in the lengths of roads specified in the Schedule to this Order.

Dated this ********** day of ******** 20**.

Sabeel Khan
Acting Assistant Director for Traffic, Transportation, and Parking
(The Officer appointed for the purpose)

_____
a 1984 c.27
b LBH 2019/81
c LBH 2019/10
d LBH 2017/63
e LBH 2016/81

SCHEDULE
(list of roads with 20mph speed limit)

High Street, Brentford (From the central boundary of Brentford Bridge, Grand Union Canal in an easterly direction to and including its junction with Goat Wharf, Brentford)

Lampton Road, Hounslow (From and including its junction with Bath Road in a north-easterly direction to its junction with Jersey Road, Hounslow)

London Road, Brentford (From a point 10.5 metres east of the common boundary of Nos. 491/491a London Road in an easterly direction to the central boundary of Brentford Bridge, Grand Union Canal, Brentford)

Sutton Lane, Hounslow (From a point 44 metres north of the common boundary of Nos. 139/141 Sutton Lane in a south-western direction to a point 29.5m north-east of the north-eastern kerb-line of Bath Road)

Wellington Road North, Hounslow (From the common boundary of Nos. 1/3 Wellington Road North in a southerly direction to its junction with Staines Road, Hounslow)

Wellington Road South, Hounslow (From its junction with Staines Road in a southerly direction, including the service road fronting Nos. 199 to 233, Wellington Road South, to its junction with Hanworth Road, Hounslow)

EXPLANATORY NOTE

(This note is not part of the Order, but is intended to indicate its general purport)

This Order The London Borough of Hounslow (20mph Speed Limit) No.1 Order 2025, includes 20mph zone extensions along: High Street, London Road, Brentford, Lampton Road, Sutton Lane, Wellington Road North, and Wellington Road South, Hounslow.

London Borough of Hounslow

Statement of Reasons

20mph Speed Limit Specific Proposals

As part of the borough-wide road safety initiative, the Council is proposing to extend the existing 20mph zones on High Street, and London Road, Brentford, Lampton Road, Sutton Lane, Wellington Road North, and Wellington Road South, Hounslow. The proposed extended zones are:

High Street will cover the length of the road between its junction with Goat Wharf and Brentford Bridge, Brentford;
London Road will cover the length of the road between a point 10.5 metres east of the common boundary of Nos. 491/491a London Road and Brentford Bridge, Brentford;
Lampton Road will cover the length of the road between its junctions with Bath Road and Jersey Road, Hounslow;
Sutton Lane will cover the length of the road between its junctions with Bath Road and Great West Road, Hounslow;
Wellington Road North will cover the length of the road between its junctions Bath Road and Staines Road, Hounslow; &
Wellington Road South will cover the length of the road between its junctions Staines Road and Hanworth Road, Hounslow.

20mph Speed Limit General Information

The Council recognises the benefits that lower vehicle speeds have on improving road safety on road within the borough. Lower vehicle speeds reduce the severity of injuries and the likelihood of them. Research suggests that a 1% reduction in the average speed can reduce collision frequency by 6%.

It is expected that the proposed measures will create a safer environment for all road users and will be of particular benefit to vulnerable road users, including cyclists and pedestrians, the younger and older people and those with disabilities.

Installation of new 20mph Zone Entry sign and 30mph Exit sign

New 20mph roundels

Lampton Road
Lampton Avenue
Sutton Dene
Neville Close
Brookwood Road
Elmsworth Avenue
Avonwick Road
Highlands Close
Jersey Road
Spring Grove Road
King's Avenue
Lainlock Place
Denbigh Road
Kershaw House
Lampton House
Lampton Court
Peregrine Court
Balmain Court
The Highlands
The Beeches
Indian Temple
Lampton Children's Centre
Halls
Kings Court
Surgery
CUTLINE A
CUTLINE A

Key

- Existing 20mph Zone Boundary
- Proposed extension to 20mph Zone
- Property boundary
- Proposed new 20mph/30mph Zone entry signs
- Removal of existing 20mph/30mph zone entry signs
- Proposed new 20mph Roundel
- Existing 20mph Roundel

This map is based upon Ordnance Survey material with the permission of Ordnance Survey on behalf of the Controller of His Majesty's Stationery Office © Crown copyright. Unauthorised reproduction infringes Crown copyright and may lead to prosecution or civil proceedings.
London Borough of Hounslow 100019263 2025

Project
20pmh Zone Extension-
Lampton Road

Drawing Title
Statutory Consultation Plan - North

Sabeel Khan
Acting Assistant Director for Traffic, Transport and Parking
Hounslow House, 7 Bath Road,
Hounslow,TW3 3EB

Client
London Borough of Hounslow

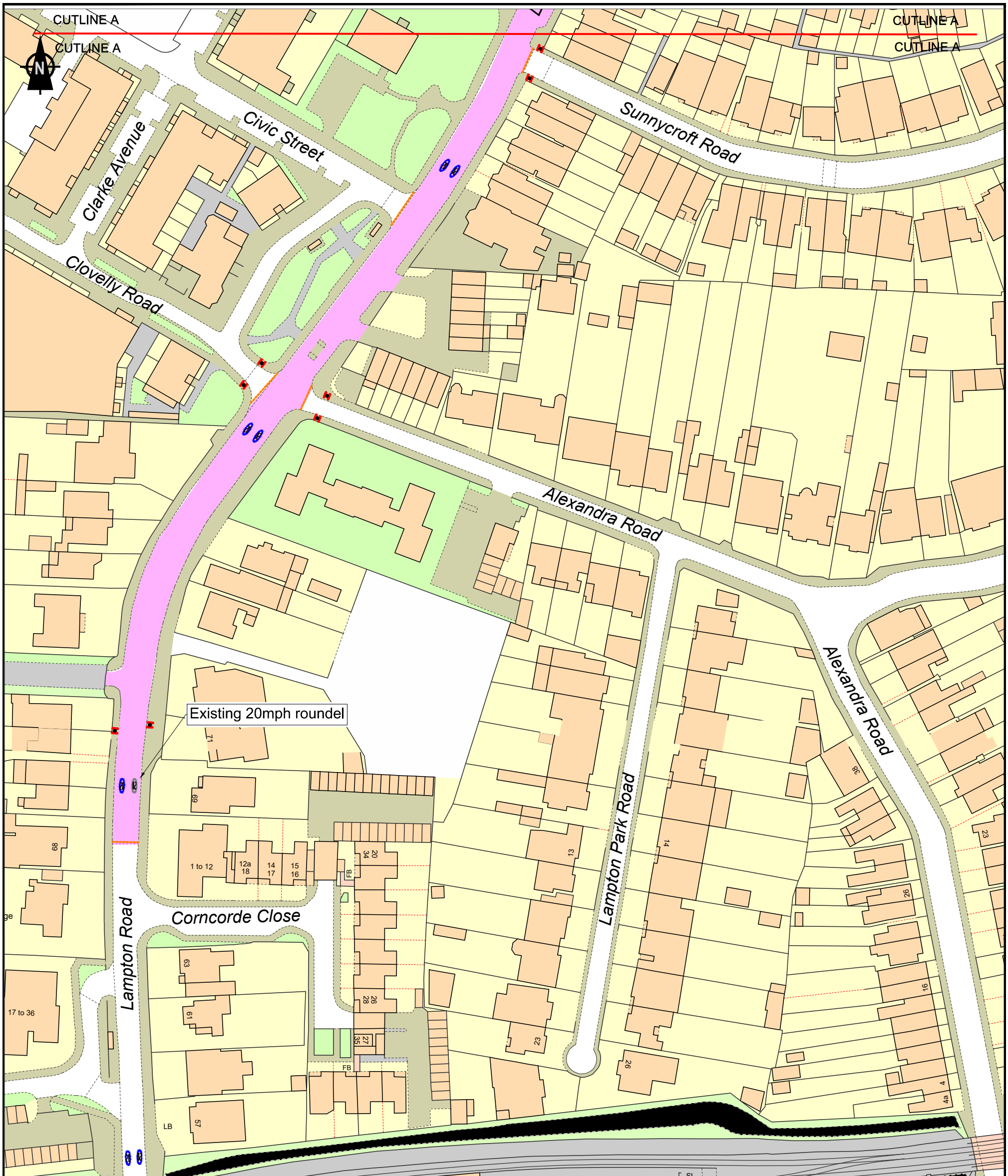

Key

- Existing 20mph Zone Boundary
- Proposed extension to 20mph Zone
- Property boundary
- Proposed new 20mph/30mph Zone entry signs
- Removal of existing 20mph/30mph zone entry signs
- Proposed new 20mph Roundel
- Existing 20mph Roundel

This map is based upon Ordnance Survey material with the permission of Ordnance Survey on behalf of the Controller of His Majesty's Stationery Office © Crown copyright. Unauthorised reproduction infringes Crown copyright and may lead to prosecution or civil proceedings.
London Borough of Hounslow 100019263 2025

Project
20pmh Zone Extension-
Lampton Road

Sabeel Khan
Acting Assistant Director for Traffic, Transport and Parking
Hounslow House, 7 Bath Road,
Hounslow,TW3 3EB

Drawing Title
Statutory Consultation Plan - South

Client
London Borough of Hounslow

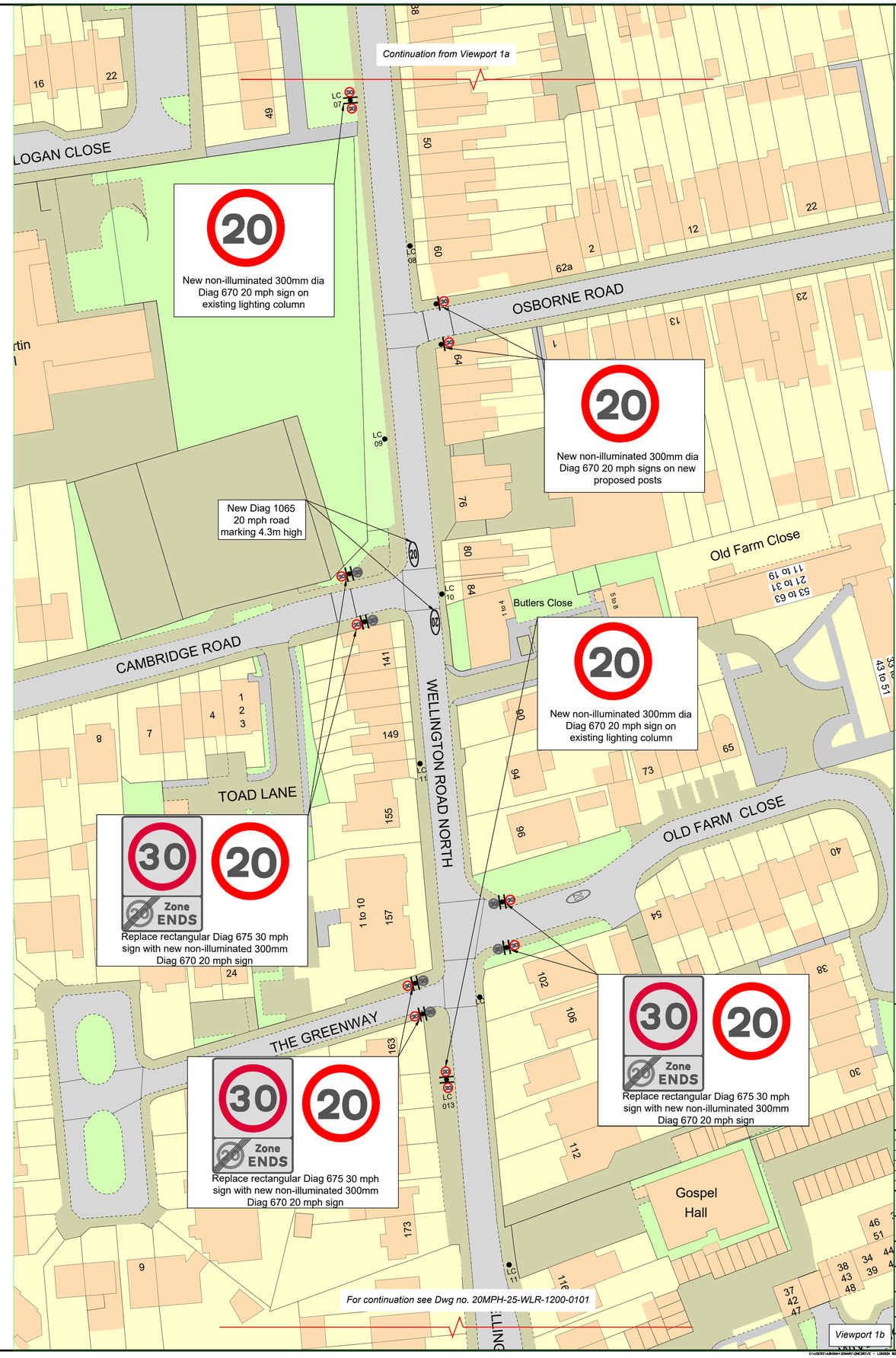

Notes

Key

- Lamp Column
- New non-illuminated Diag 670 sign (No. of signs to be installed: x14 300mm and x1 600mm)
- Existing 20 mph sign to be retained
- Non-illuminated Diag 670 sign (to be removed) No. of signs to be removed : x6)
- Existing 20 Roundal
- New Speed road marking to TSRGD Diag. 1065 (No. of markings: x4)
- SP - Sign Post (No. x3)
- VAS/SID to be recalibrated to 20 mph

Location

Rev	Date	Description
-	-	-
-	-	-
-	-	-
-	-	-
-	-	-

Roland Ridge
Interim Acting Director for Traffic, Transport and Parking
Hounslow House, 7 Bath Road,
Hounslow TW3 3EB

Client
C:\Users\adr\AppData\Local\Temp\Hounslow_Logo.jpg

Project
WELLINGTON ROAD NORTH

Drawing Title
GENERAL ARRANGEMENT

Drawing Status
DRAFT

Drawn	Approved	Date	Scale	Size
AD	MM	15/09/2025	1:500	A1

Dwg No. 20MPH-25-WLR-1200-0100 P01

This map is based upon Ordinance Survey material with the permission of Ordinance Survey on behalf of the Controller of His Majesty's Stationery Office © Crown copyright. Unauthorised reproduction infringes Crown copyright and may lead to prosecution or civil proceedings.London Borough of Hounslow 100019063 2025

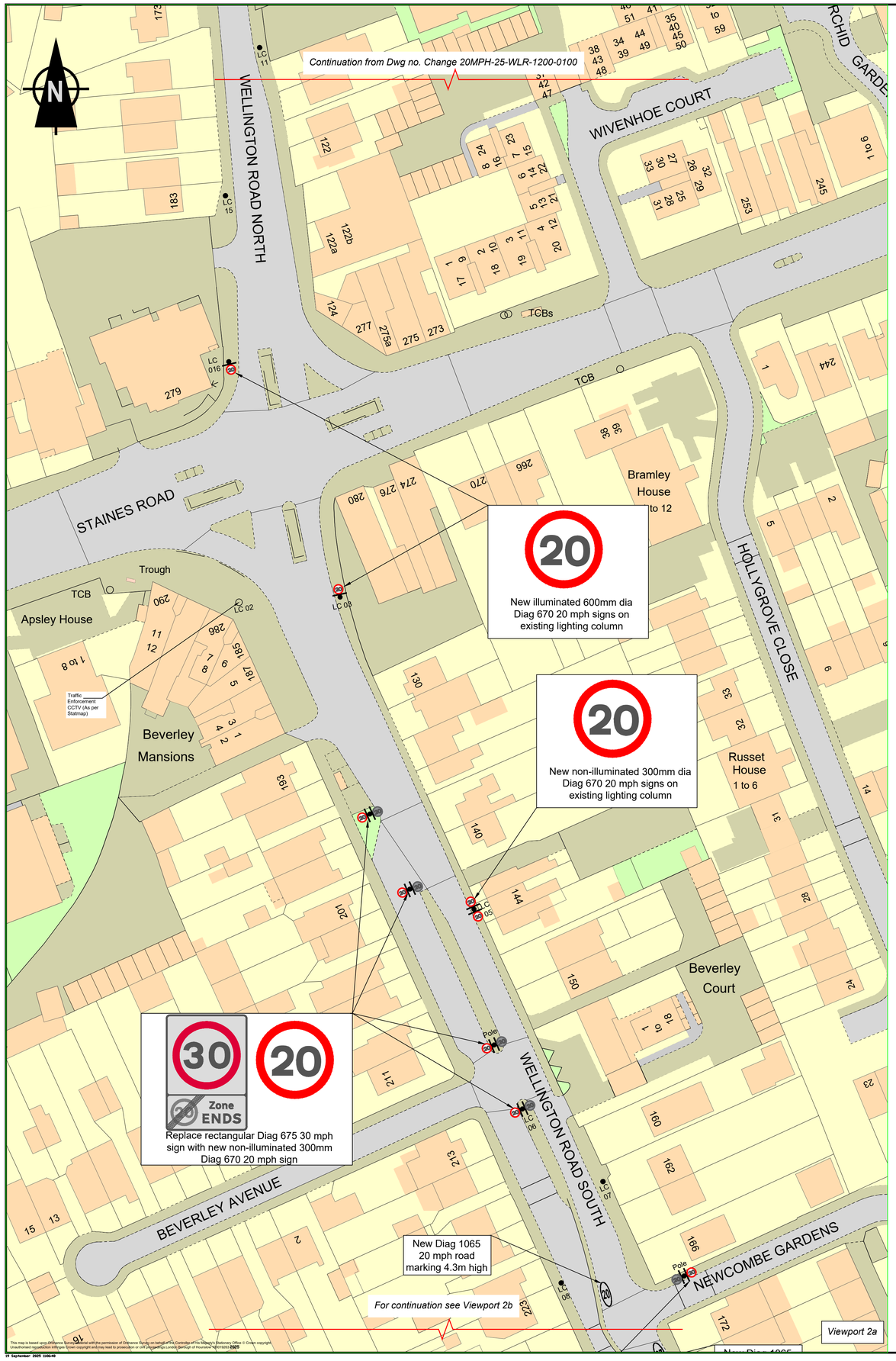

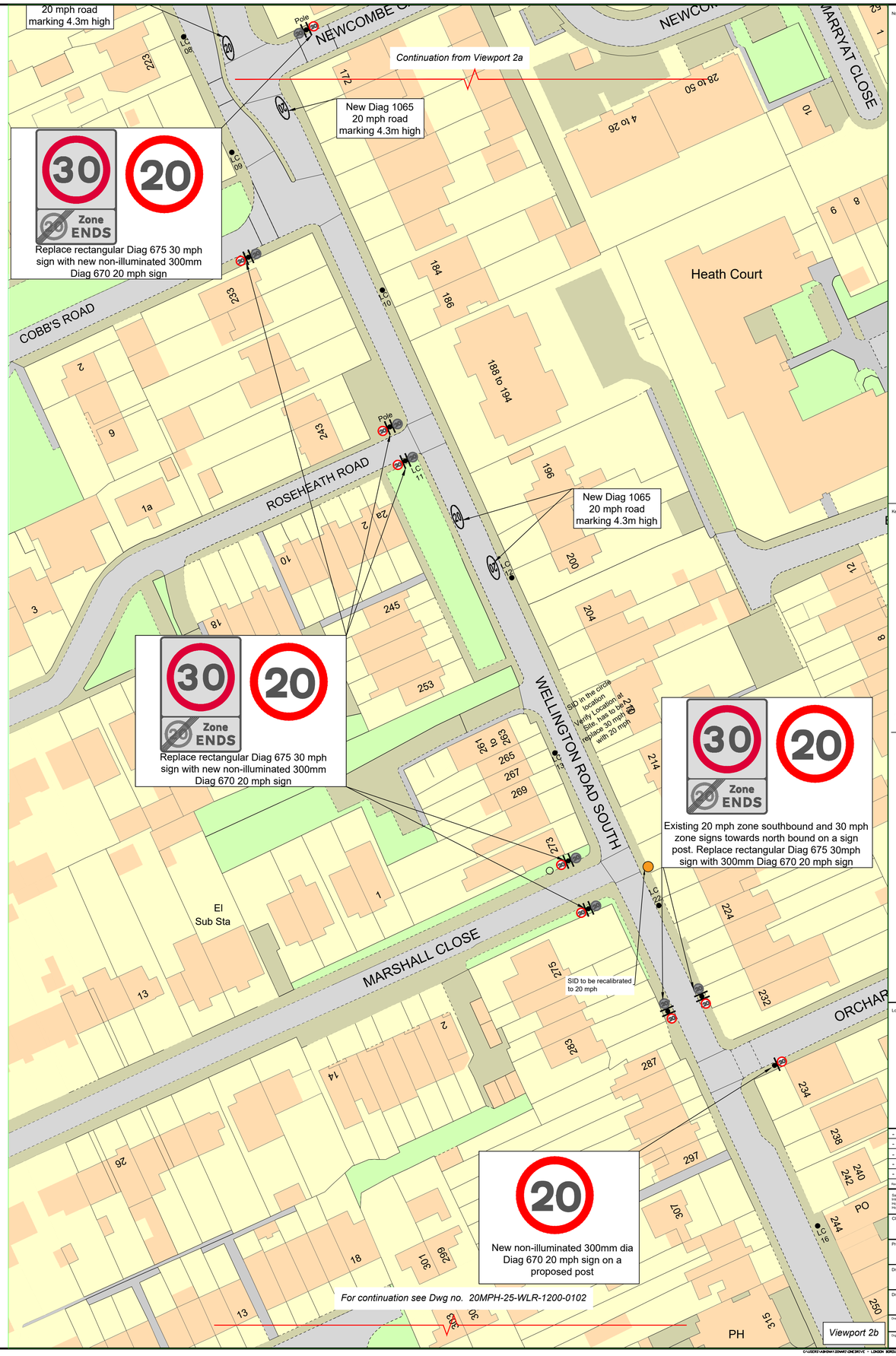

Notes

Key

- Lamp Column
- New non-illuminated Diag 670 sign (No. of signs to be installed: x2 600mm and x15 300mm)
- Existing 20 mph sign to be retained
- Non-illuminated Diag 670 sign (to be removed) (No. of signs to be removed: x12)
- Existing 20 Roundal
- New Speed road marking to TSRGD Diag. 1065 (No of marking: x4)
- VAS/SID to be recalibrated to 20 mph

Location

Rev	Date	Description
-	-	-
-	-	-
-	-	-
-	-	-
-	-	-

Sabeel Khan
Interim Acting Director for Traffic, Transport and Parking
Hounslow House, 7 Bath Road,
Hounslow,TW3 3EB

Client: ...\...\Downloads\WAP\Hounslow_Logo.jpg

Project: WELLINGTON ROAD SOUTH

Drawing Title: GENERAL ARRANGEMENT

Drawing Status: DRAFT

Drawn	Approved	Date	Scale	Size
AD	MM	15/09/2025	1:500	A1

Drg No: 20MPH-25-WLR-1200-0101 Rev: P01

This map is based upon Ordnance Survey material with the permission of Ordnance Survey on behalf of the Controller of His Majesty's Stationery Office © Crown copyright. Unauthorised reproduction infringes Crown copyright and may lead to prosecution or civil proceedings London Borough of Hounslow 100019283 2025

19 September 2025 10:06:48

G:\USERS\ABHAY.SHAH\ONEDRIVE - LONDON BOROUGH OF HOUNSLOW\DESKTOP E\WELLINGTON RD SOUTH AND NORTH - 20MPH\PLAN B.DWG

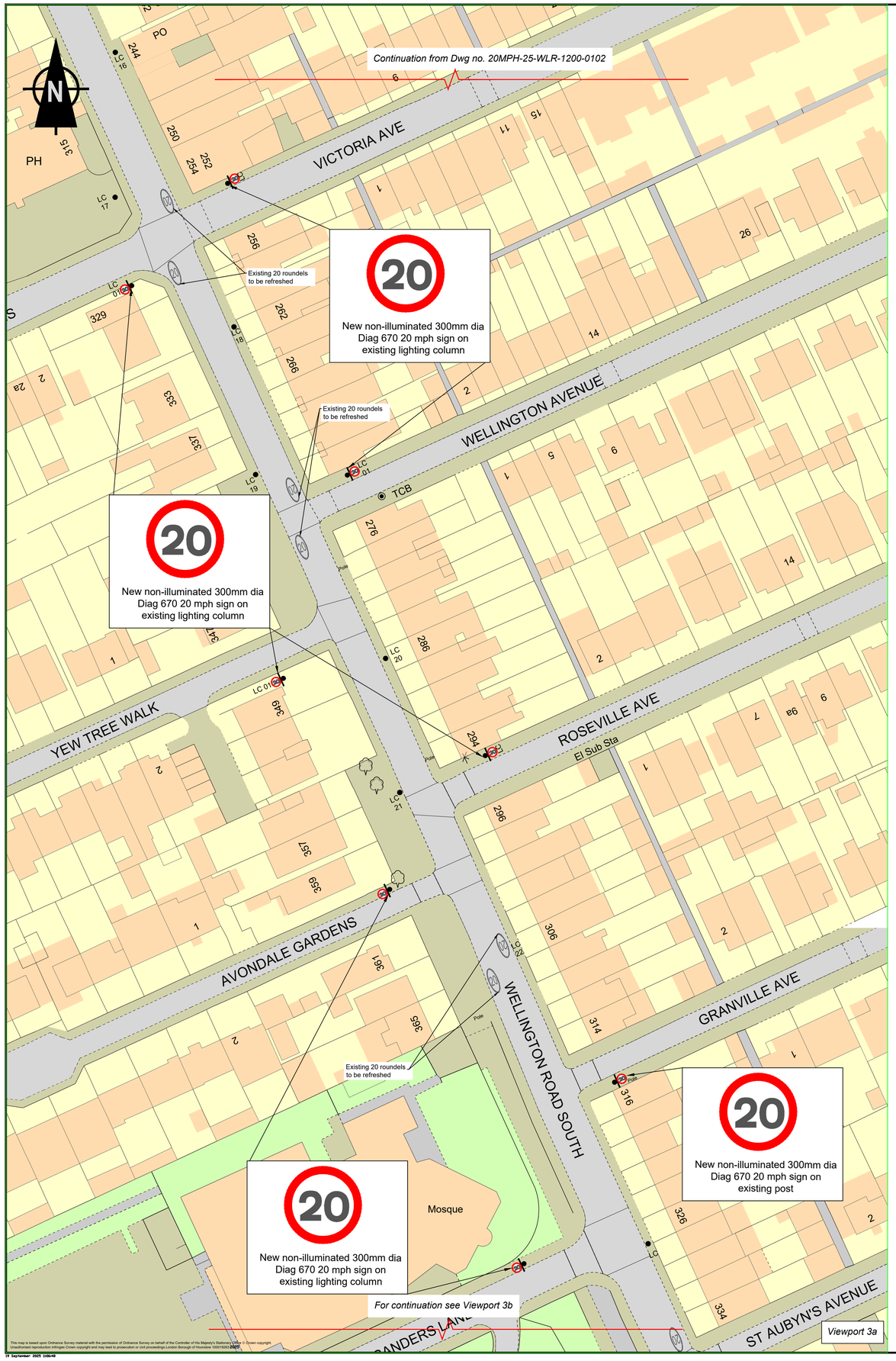

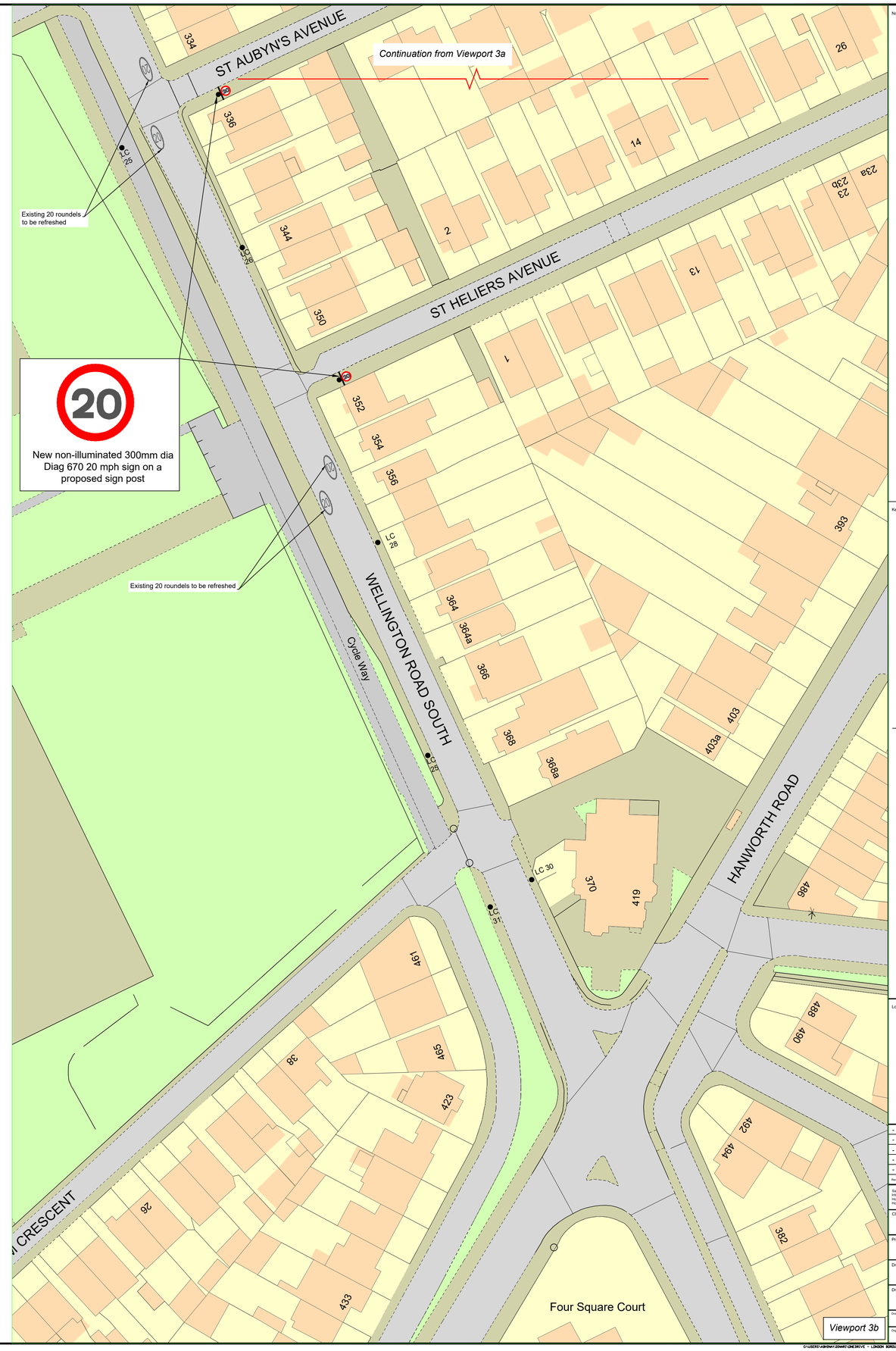

Notes

Key

- Lamp Column
- New non-illuminated Diag 670 sign (No. of signs to be installed: x10 300mm)
- Existing 20 mph sign to be retained
- Non-illuminated Diag 670 sign (to be removed)
- Existing 20 Roundal
- New Speed road marking to TSRGD Diag. 1065
- VAS/SID to be recalibrated to 20 mph

Location

Rev	Date	Description
-	-	-
-	-	-
-	-	-
-	-	-
-	-	-
-	-	-

Sabeel Khan
Interim Acting Director for Traffic, Transport and Parking
Hounslow House, 7 Bath Road,
Hounslow,TW3 3EB

Client

Project
WELLINGTON ROAD SOUTH

Drawing Title
GENERAL ARRANGEMENT

Drawing Status
DRAFT

Drawn	Approved	Date	Scale	Size
AD	MM	15/09/2025	1:500	A1

Dwg No. 20MPH-25-WLR-1200-0102 | Rev. P01

This map is based upon Ordnance Survey material with the permission of Ordnance Survey on behalf of the Controller of His Majesty's Stationery Office © Crown copyright.
Unauthorised reproduction infringes Crown copyright and may lead to prosecution or civil proceedings.London Borough of Hounslow 100019283 2025

19 September 2025 16:46:48

C:\USERS\ABSHAH\DRAWTONEDRIVE - LONDON BOROUGH OF HOUNSLOW\DESKTOP 2\WELLINGTON RD SOUTH AND NORTH - 20MPH\PLAN 500.DWG

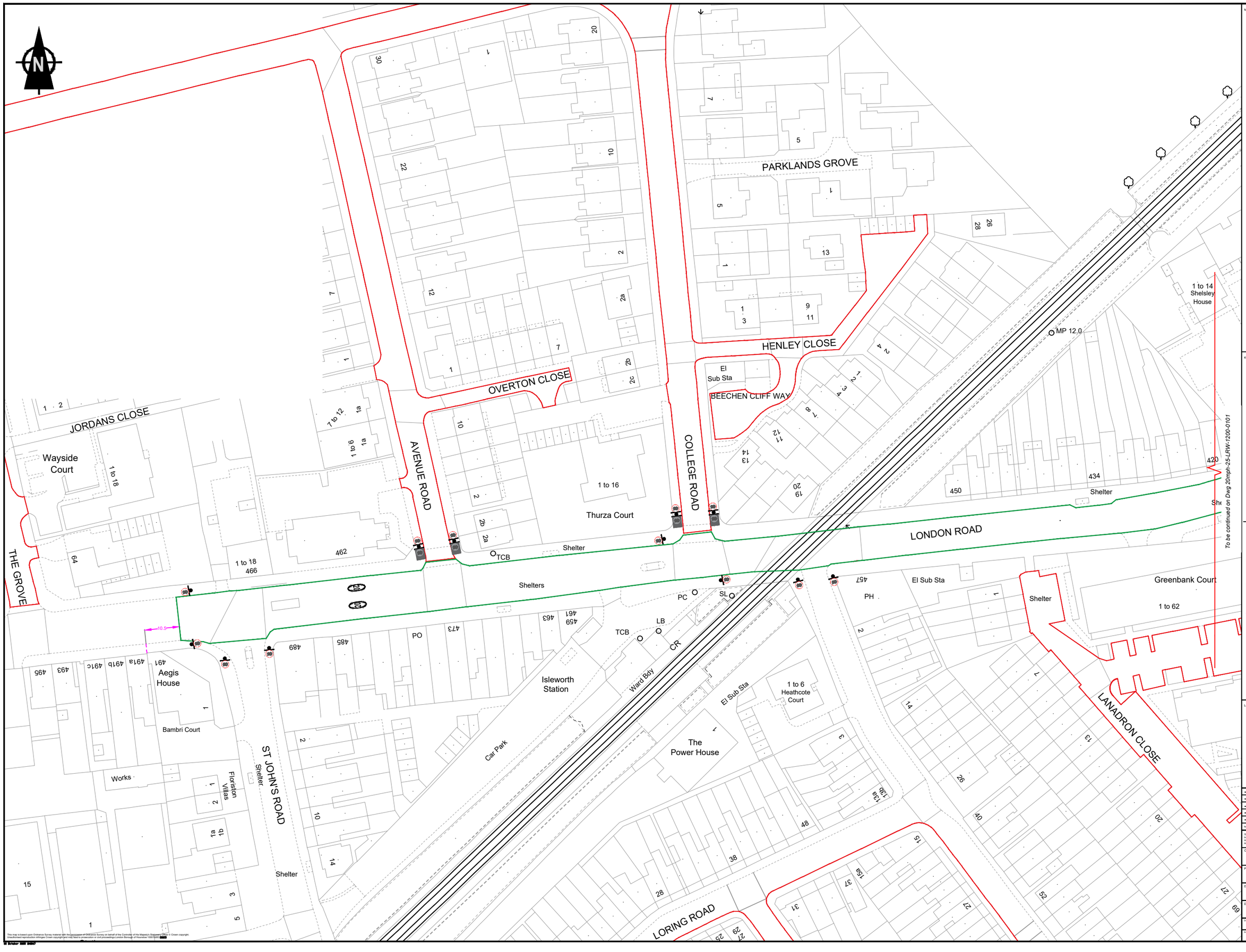

Notes

Key

- Lamp Column
- New non-illuminated Diag 670 sign (No. of signs to be installed: x25)
- Existing 20 mph sign to be retained
- Existing 20 mph zone sign to be retained
- Non-illuminated Diag 670 sign (to be removed) No. of signs to be removed : x16)
- Existing 20 Roundel
- New Speed road marking to TSRGD Diag. 1065 (No. of markings: x8)
- VAS/SID to be recalibrated to 20 mph
- Existing 20mph zone (Data From statmap)
- Proposed 20mph speed restriction
- Reference Lines

Location

Rev	Date	Description
-	-	-
-	-	-
-	-	-
-	-	-
-	-	-
-	-	-

Sabaat Khan
Interim Acting Director for Traffic, Transport and Parking
Hounslow House, 7 Bath Road,
Hounslow TW3 3QE

Client: London Borough of Hounslow

Project: LONDON ROAD

Drawing Title: CONSULTATION

Drawing Status: DRAFT

Drawn	Approved	Date	Scale	Size
AD	MM	22/09/2025	1:500	A1

Dwg No: 20MPH-25-LRW-1200-0100

Rev: P01

This map is based upon Ordnance Survey material with the permission of Ordnance Survey on behalf of the Controller of Her Majesty's Stationery Office © Crown copyright.
Unauthorised reproduction infringes Crown copyright and may lead to prosecution or civil proceedings.London Borough of Hounslow 100019283

22 October 2025 24/07

C:\ABER\WORKING\20250922\AC\20MPH_PHASE 2\20MPH VS CAST SECTION.DWG

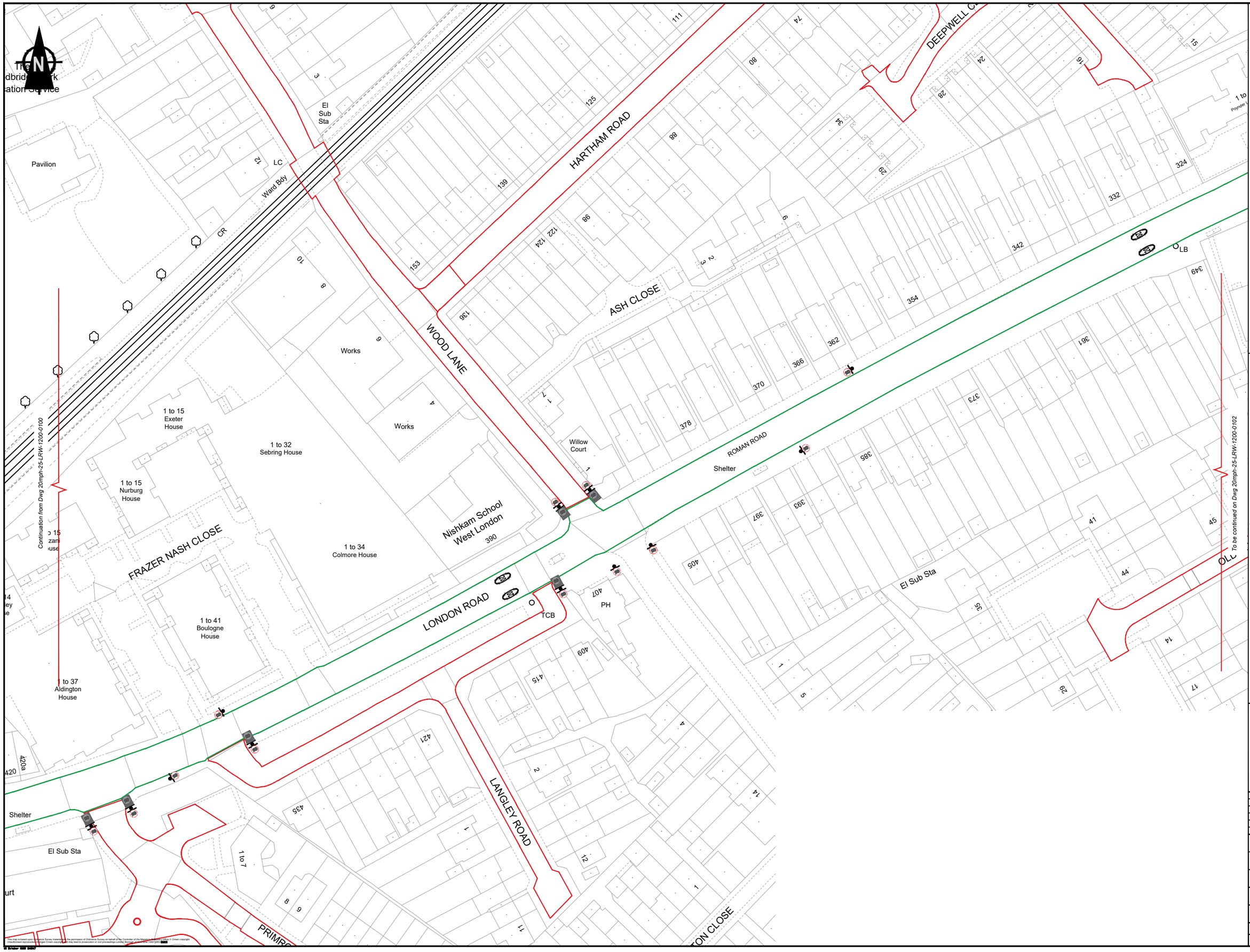

Notes

Key

- Lamp Column
- New non-illuminated Diag 670 sign (No. of signs to be installed: x25)
- Existing 20 mph sign to be retained
- Existing 20 mph zone sign to be retained
- Non-illuminated Diag 670 sign (to be removed) No. of signs to be removed : x16)
- Existing 20 Roundel
- New Speed road marking to TSRGD Diag. 1065 (No. of markings: x8)
- VAS/SID to be recalibrated to 20 mph
- Existing 20mph zone (Data From statmap)
- Proposed 20mph speed restriction
- Reference Lines

Location

Rev	Date	Description
-	-	-
-	-	-
-	-	-
-	-	-
-	-	-
-	-	-

Sabad Khan
Interim Acting Director for Traffic, Transport and Parking
Hounslow House, 7 Bath Road,
Hounslow,TW3 3EB

Client: London Borough of Hounslow

Project: LONDON ROAD

Drawing Title: CONSULTATION

Drawing Status: DRAFT

Drawn	Approved	Date	Scale	Size
AD	MM	22/09/2025	1:500	A1

Dwg No. 20MPH-25-LRW-1200-0101 Rev P01

This map is based upon Ordnance Survey material with the permission of Ordnance Survey on behalf of the Controller of His Majesty's Stationery Office © Crown copyright. Unauthorised reproduction infringes Crown copyright and may lead to prosecution or civil proceedings London Borough of Hounslow 100019283 2025

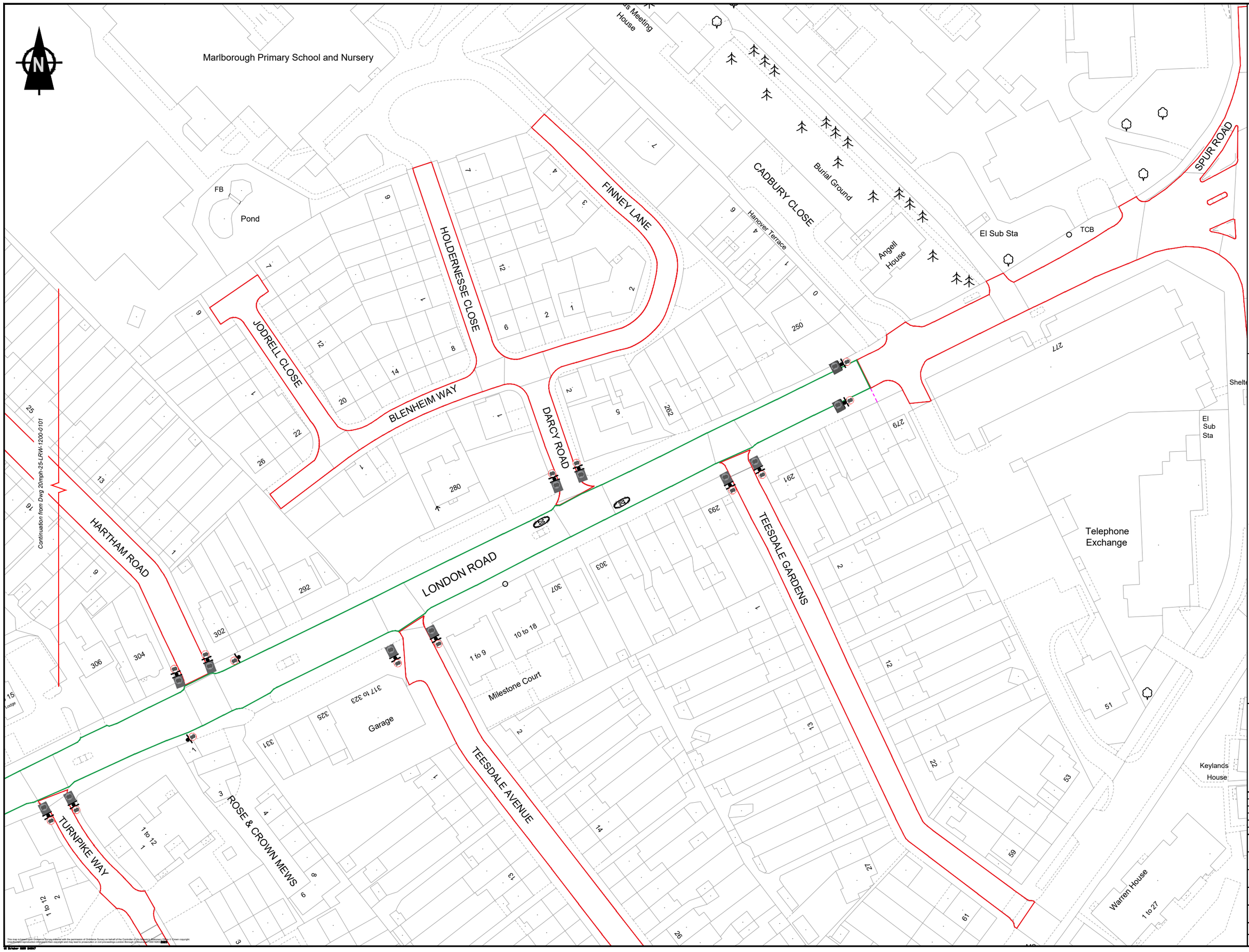

Notes

Key

- Lamp Column
- New non-illuminated Diag 670 sign (No. of signs to be installed: x25)
- Existing 20 mph sign to be retained
- Existing 20 mph zone sign to be retained
- Non-illuminated Diag 670 sign (to be removed) No. of signs to be removed : x16)
- Existing 20 Roundel
- New Speed road marking to TSRGD Diag. 1065 (No. of markings: x8)
- VAS/SID to be recalibrated to 20 mph
- Existing 20mph zone (Data From statmap)
- Proposed 20mph speed restriction
- Reference Lines

Location

Rev	Date	Description
-	-	-
-	-	-
-	-	-
-	-	-
-	-	-
-	-	-

Sabeel Khan
Interim Acting Director for Traffic, Transport and Parking
Hounslow House, 7 Bath Road,
Hounslow,TW3 3EB

Client: London Borough of Hounslow

Project: LONDON ROAD

Drawing Title: CONSULTATION

Drawing Status: DRAFT

Drawn	Approved	Date	Scale	Size
AD	MM	22/09/2025	1:500	A1

Dwg No: 20MPH-25-LRV-1200-0102 | P01

This map is based upon Ordnance Survey material with the permission of Ordnance Survey on behalf of the Controller of Her Majesty's Stationery Office © Crown copyright. Unauthorised reproduction infringes Crown copyright and may lead to prosecution or civil proceedings.London Borough of Hounslow 100019283 2022

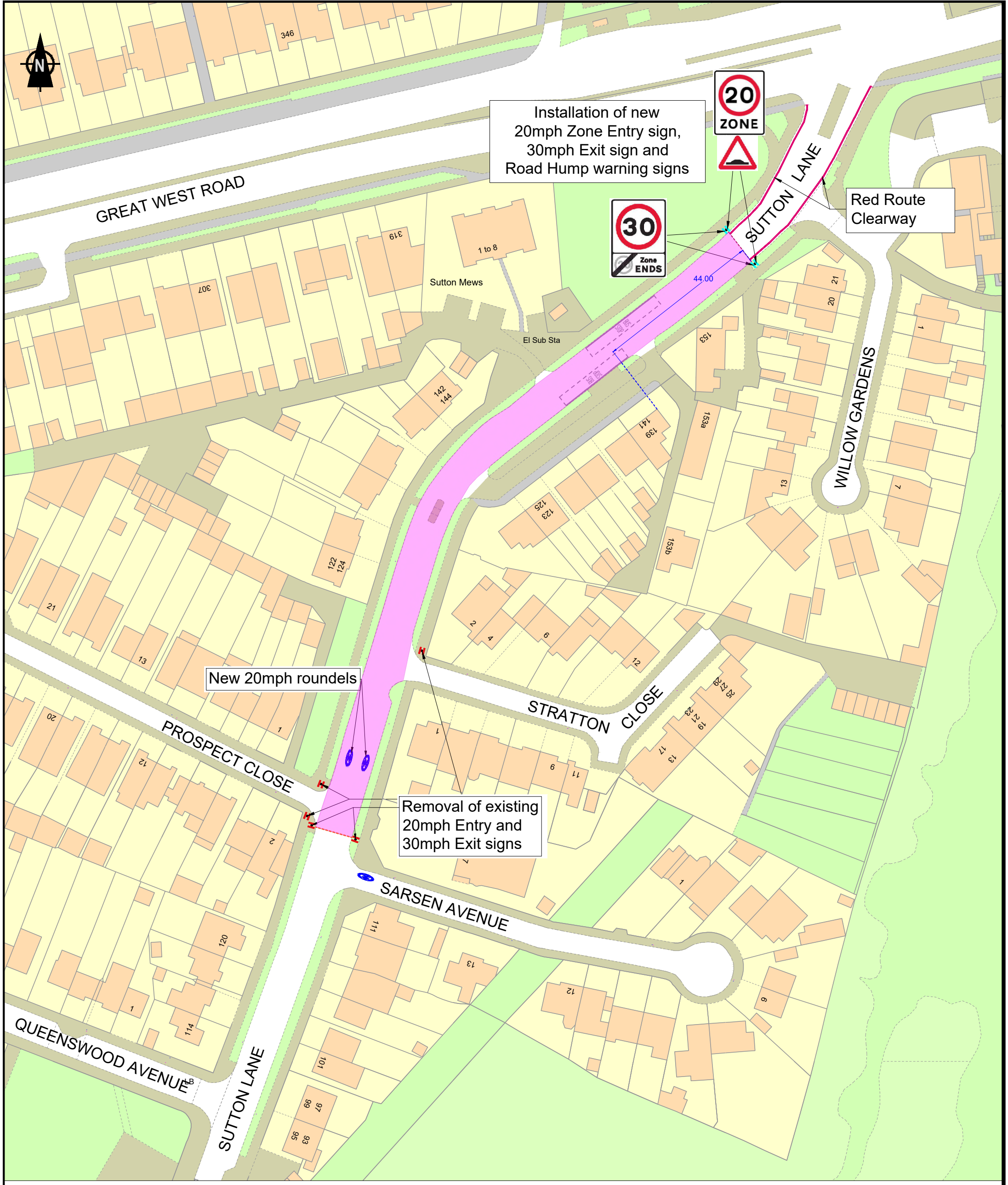

Key

- Existing 20mph Zone Boundary
- Proposed extension to 20mph Zone
- Existing road markings
- Proposed new 20mph/30mph Zone entry signs
- Removal of existing 20mph/30mph zone entry signs
- Proposed new 20mph Roundel
- Existing 20mph Roundel

This map is based upon Ordnance Survey material with the permission of Ordnance Survey on behalf of the Controller of His Majesty's Stationery Office © Crown copyright. Unauthorised reproduction infringes Crown copyright and may lead to prosecution or civil proceedings.
London Borough of Hounslow 100019263 2025

Project
20pmh Zone Extension-
Sutton Lane

Sabeel Khan
Acting Assistant Director for Traffic, Transport and Parking
Hounslow House, 7 Bath Road,
Hounslow,TW3 3EB

Drawing Title
Statutory Consultation Plan - Northern Extension

Client
London Borough of Hounslow

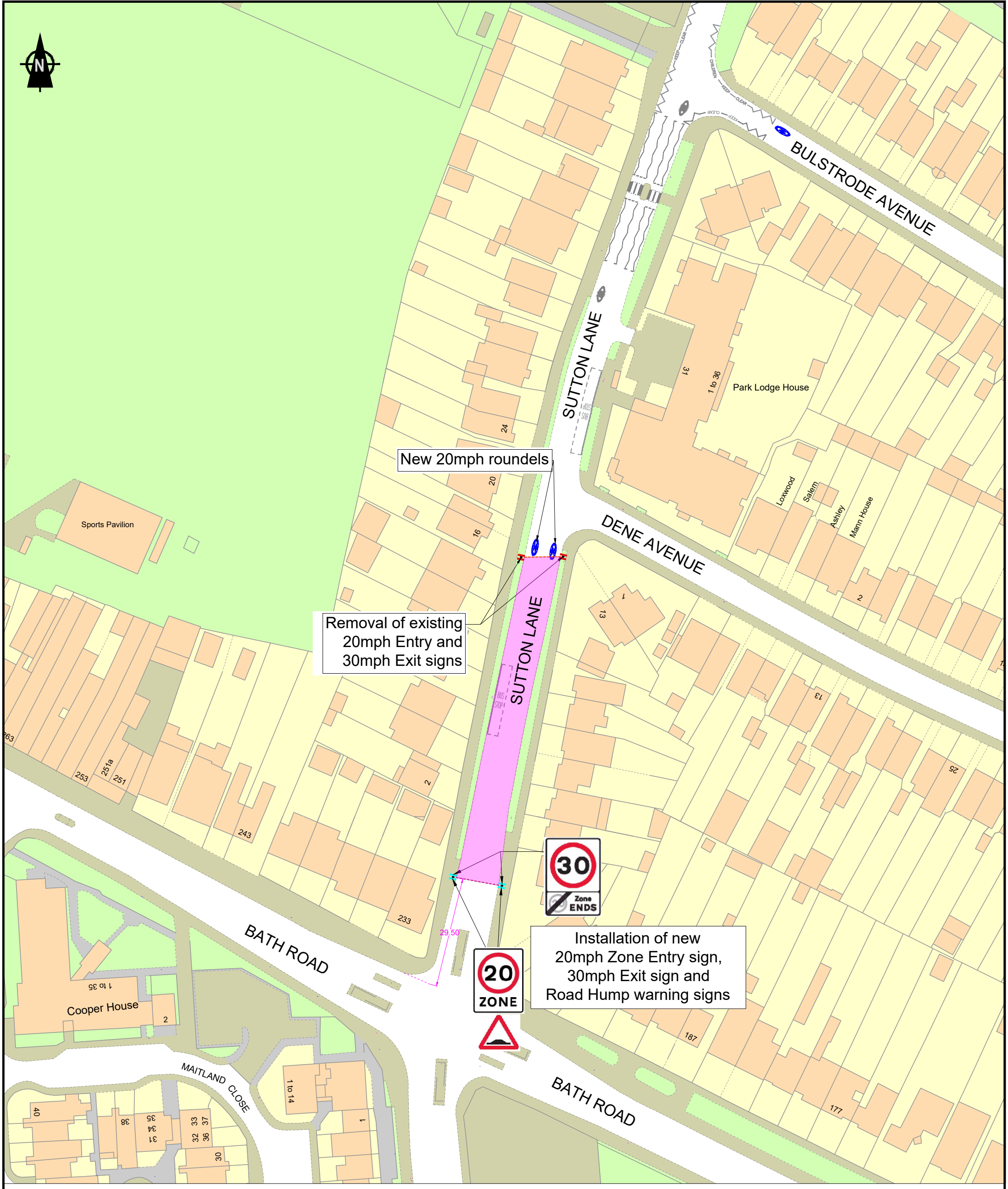

Key

- Existing 20mph Zone Boundary
- Proposed extension to 20mph Zone
- Existing road markings
- Proposed new 20mph/30mph Zone entry signs
- Removal of existing 20mph/30mph zone entry signs
- Proposed new 20mph Roundel
- Existing 20mph Roundel

This map is based upon Ordnance Survey material with the permission of Ordnance Survey on behalf of the Controller of His Majesty's Stationery Office © Crown copyright. Unauthorised reproduction infringes Crown copyright and may lead to prosecution or civil proceedings.
London Borough of Hounslow 100019263 2025

Project
20pmh Zone Extension-
Sutton Lane

Sabeel Khan
Acting Assistant Director for Traffic, Transport and Parking
Hounslow House, 7 Bath Road,
Hounslow,TW3 3EB

Drawing Title
Statutory Consultation Plan - Southern Extension

Client
London Borough of Hounslow

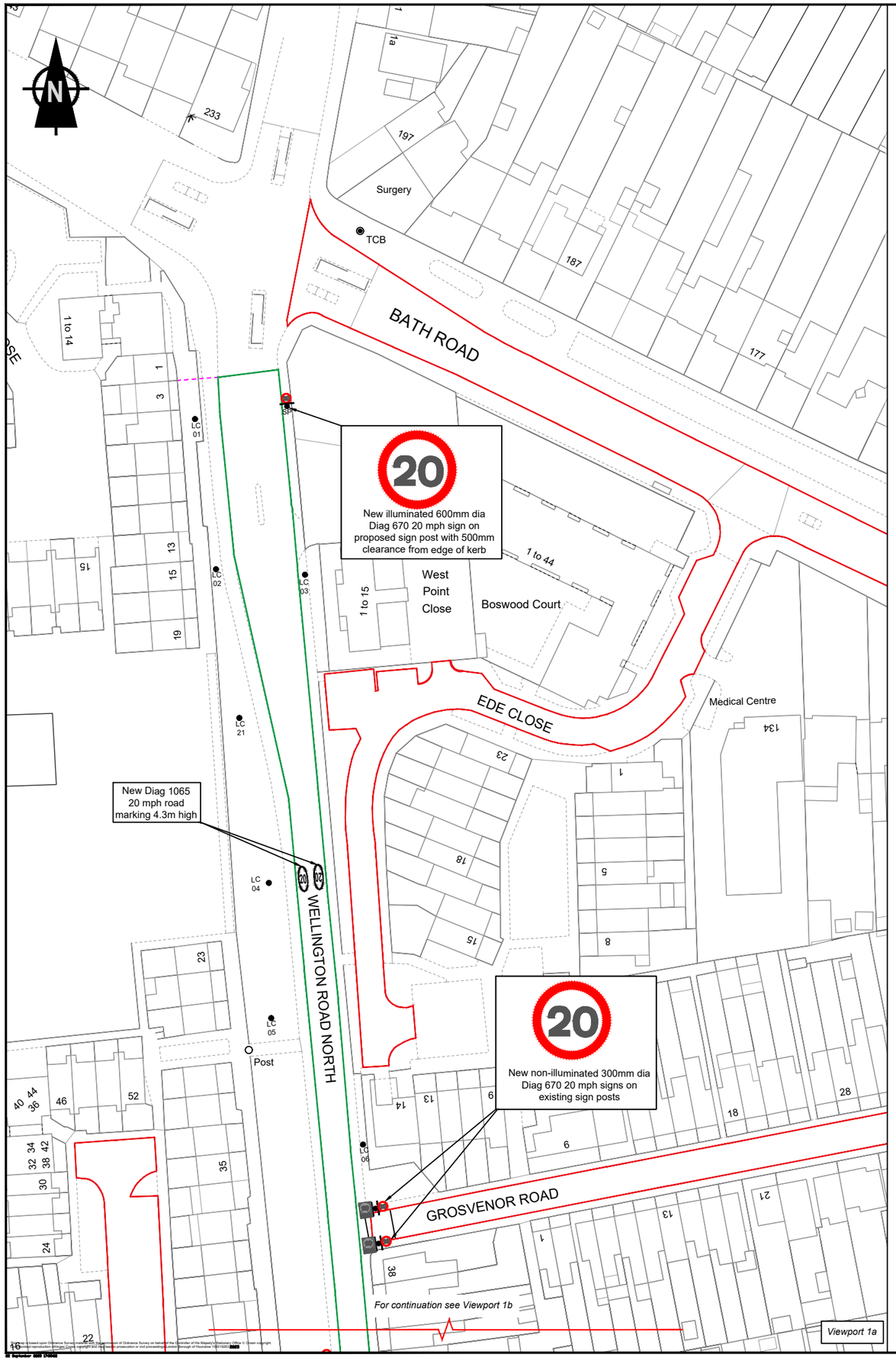

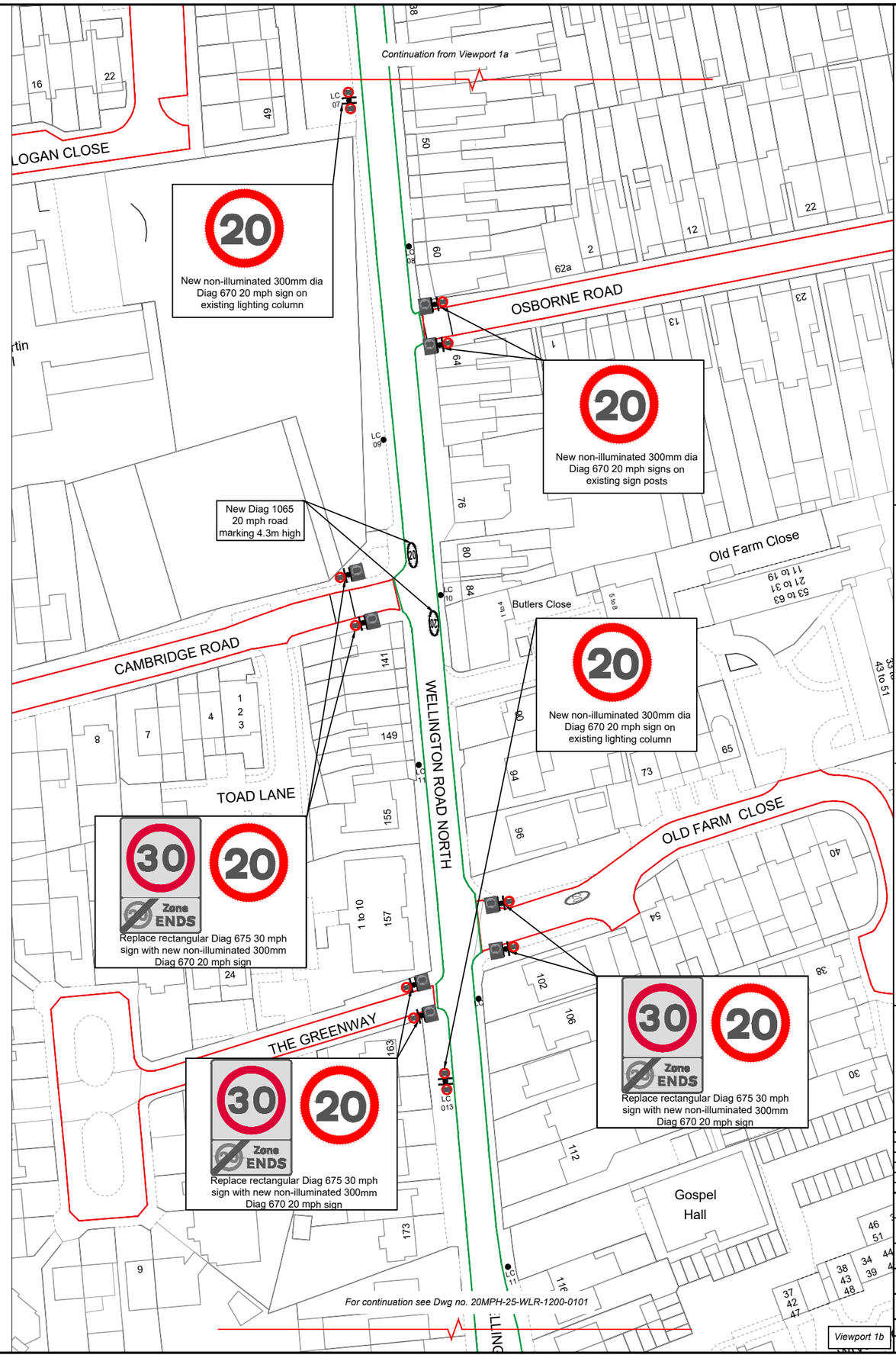

Notes

Key

- Lamp Column
- New non-illuminated Diag 670 sign (No. of signs to be installed: x14 300mm and x1 600mm)
- Existing 20 mph sign to be retained
- Non-illuminated Diag 670 sign (to be removed) No. of signs to be removed : x6)
- Existing 20 mph zone sign to be retained
- Existing 20 Roundel
- New Speed road marking to TSRGD Diag. 1065 (No. of markings: x4)
- SP - Sign Post (No. x3)
- VAS/SID to be recalibrated to 20 mph
- Existing 20mph zone (Data From statmap)
- Proposed 20mph speed restriction
- Reference Lines

Location

Rev	Date	Description
-	-	-
-	-	-
-	-	-
-	-	-
-	-	-
-	-	-

Robert Khan
Interim Acting Director for Traffic, Transport and Parking
Hounslow House, 7 Bath Road,
Hounslow,TW3 3EB

Client: London Borough of Hounslow

Project: WELLINGTON ROAD NORTH

Drawing Title: GENERAL ARRANGEMENT

Drawing Status: DRAFT

Drawn	Approved	Date	Scale	Size
AD	MM	15/09/2025	1:500	A1

Dwg No: 20MPH-25-WLR-1200-0100 | Rev: P01

Plans are based upon Ordinance Survey material. Reproduced from the Ordinance Survey on behalf of the Controller of His Majesty's Stationery Office © Crown copyright. Unauthorised reproduction infringes Crown copyright and may lead to prosecution or civil proceedings. London Borough of Hounslow 100019283

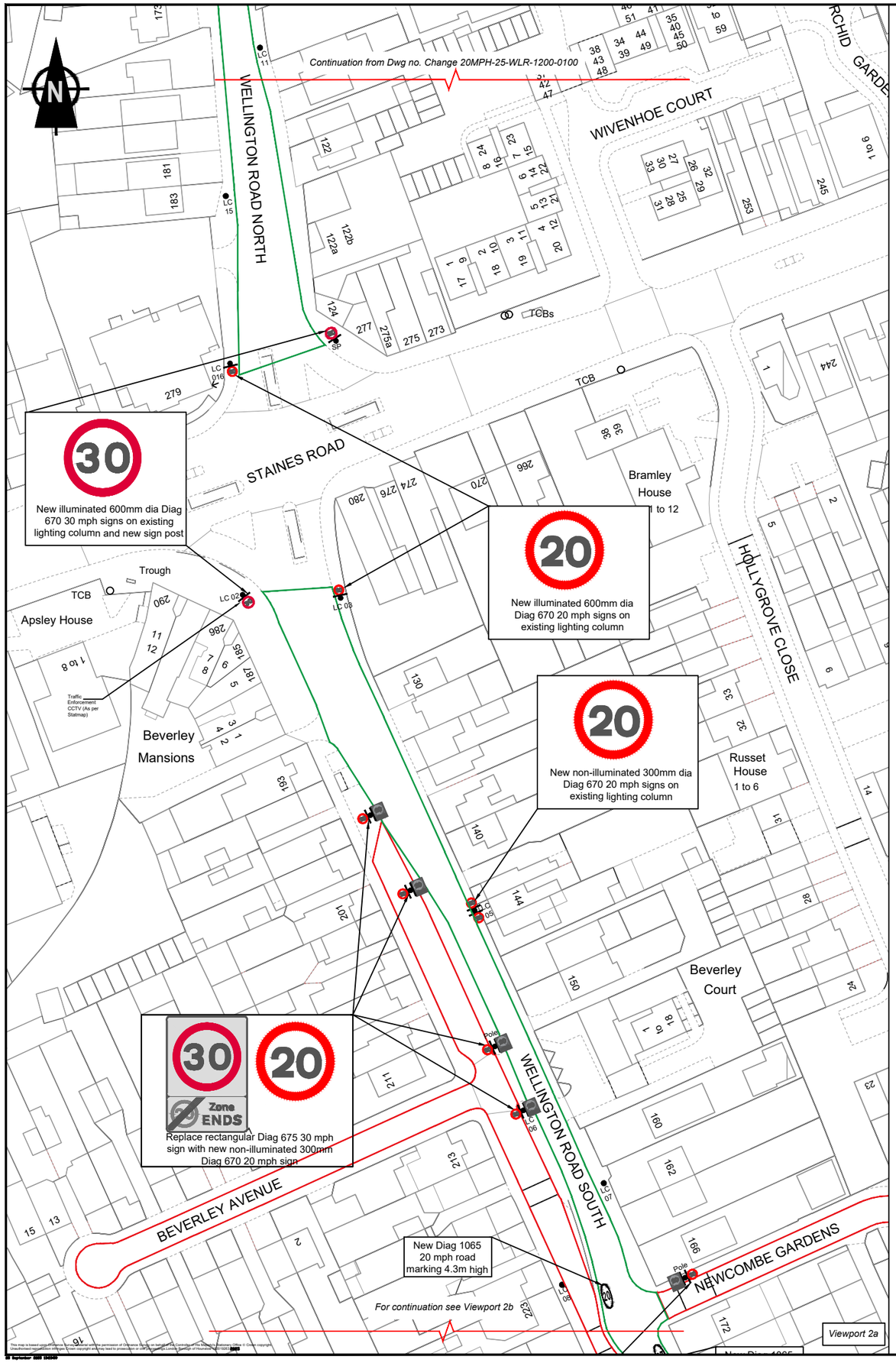

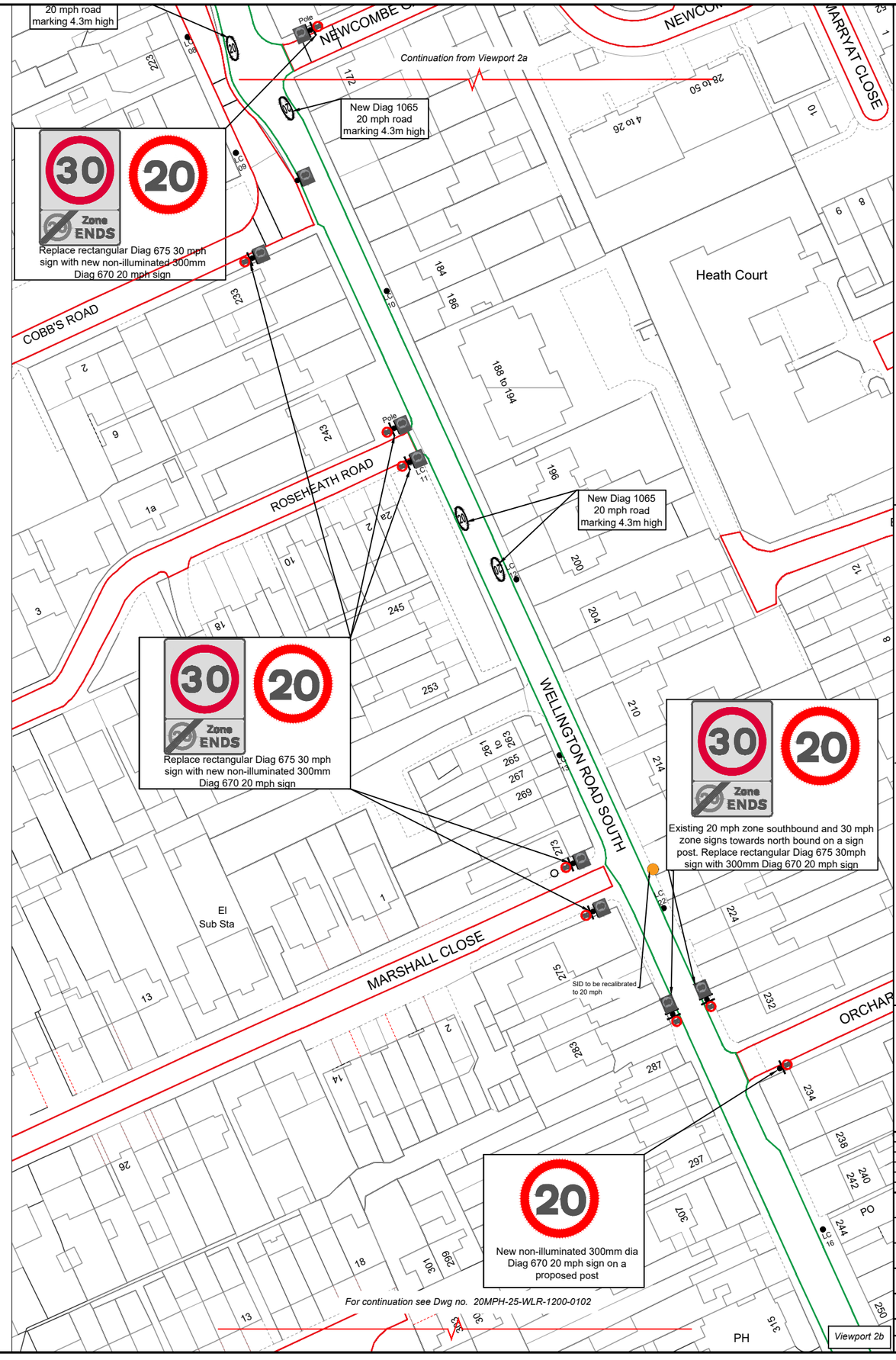

Notes

Key

- Lamp Column
- New non-illuminated Diag 670 sign (No. of signs to be installed: x2 600mm and x15 300mm)
- Existing 20 mph sign to be retained
- Non-illuminated Diag 670 sign (to be removed) (No. of signs to be removed: x12)
- Existing 20 mph zone sign to be retained
- Existing 20 Roundel
- New Speed road marking to TSRGD Diag. 1065 (No. of markings: x4)
- SP - Sign Post (No. x3)
- VAS/SID to be recalibrated to 20 mph
- Existing 20mph zone (Data From statmap)
- Proposed 20mph speed restriction
- Reference Lines

Location

Rev	Date	Description
-	-	-
-	-	-
-	-	-
-	-	-
-	-	-

Sabeel Khan
Interim Acting Director for Traffic, Transport and Parking
Hounslow House, 7 Bath Road,
Hounslow, TW3 3EB

Client: London Borough of Hounslow

Project: WELLINGTON ROAD SOUTH

Drawing Title: GENERAL ARRANGEMENT

Drawing Status: DRAFT

Drawn	Approved	Date	Scale	Size
AD	MM	15/09/2025	1:500	A1

Dwg No.	Rev
20MPH-25-WLR-1200-0101	P01

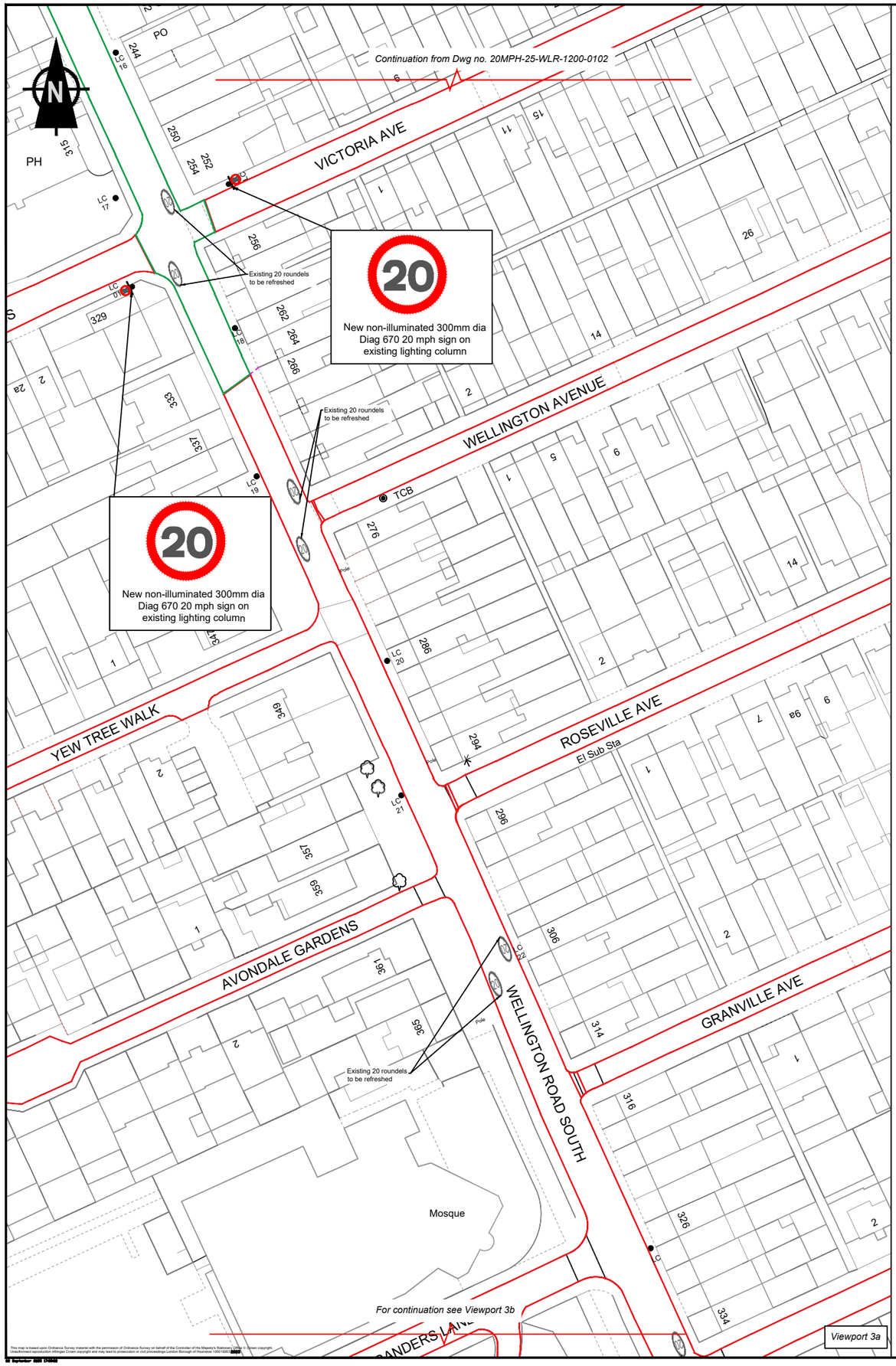

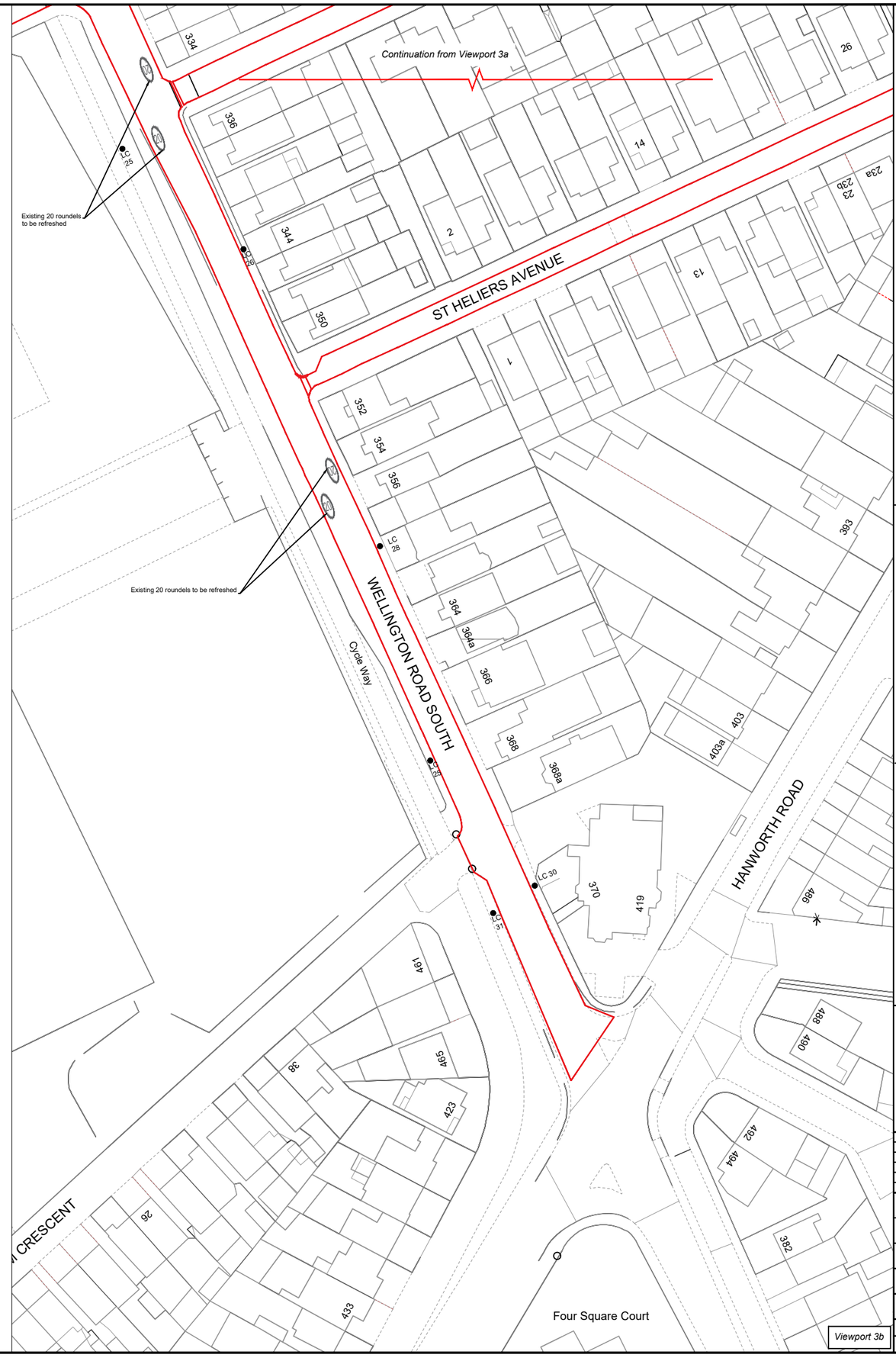

Notes

Key

- Lamp Column
- New non-illuminated Diag 670 sign (No. of signs to be installed: x10 300mm)
- Existing 20 mph sign to be retained
- Non-illuminated Diag 670 sign (to be removed)
- Existing 20 mph zone sign to be retained
- Existing 20 Roundel
- New Speed road marking to TSRGD Diag. 1065 (No. of markings: x2)
- SP - Sign Post (No. x3)
- VAS/SID to be recalibrated to 20 mph
- Existing 20mph zone (Data From statmap)
- Proposed 20mph speed restriction
- Reference Lines

Location

Rev	Date	Description
-	-	-
-	-	-
-	-	-
-	-	-
-	-	-
-	-	-

Sabaat Khan
Interim Acting Director for Traffic, Transport and Parking
Hounslow House, 7 Bath Road,
Hounslow TW3 3EB

Client: London Borough of Hounslow

Project: WELLINGTON ROAD SOUTH

Drawing Title: GENERAL ARRANGEMENT

Drawing Status: DRAFT

Drawn	Approved	Date	Scale	Size
AD	MH	15/09/2025	1:500	A1

Dwg No: 20MPH-25-WLR-1200-0102

Rev: P01

This map is based upon Ordnance Survey material with the permission of Ordnance Survey on behalf of the Controller of His Majesty's Stationery Office © Crown copyright. Unauthorised reproduction infringes Crown copyright and may lead to prosecution or civil proceedings.

London Borough of Hounslow

Traffic Management Order

2019 No.10

The London Borough of Hounslow (20mph Speed Limit) (No.2) Order 2019

Made on 11 March 2019
Coming into operation on 16 March 2019

The Council of the London Borough of Hounslow, after consulting the Commissioner of Police of the Metropolis, in exercise of the powers conferred by sections 84(1) and 84(2) of the Road Traffic Regulation Act 1984[a] as amended, and of all other enabling powers hereby make the following Order:

1. This Order shall come into operation on 16 March 2019 and may be cited as the London Borough of Hounslow (20 mph Speed Limit) (No.2) Order 2019.

2. The lengths of road:

   "Heston Road - From the northern boundary wall of number 71 Heston Road to the northern boundary wall of number 278 Heston Road.";

   "Thornbury Road - From its junctions with the Great West Road and Spring Grove Road."; and

   "Windmill Road - Between its junctions with the Great West Road to Half Acre."

   in the Schedule of The London Borough of Hounslow (20mph Speed Limit) (No.3) Order 2017[b] are hereby revoked.

3. The lengths of road:

   "Worton Road-From the point when Hall Road becomes Worton Road, to the mini roundabout between Worton Road and Bridge Road"; and

   "Jersey Road - From its junction with Windmill Lane/Syon Lane to a point on the shared property boundary of no. 364 and 366 Jersey Road."

   in the Schedule of The London Borough of Hounslow (20mph Speed Limit) (No.1) Order 2019[c] are hereby revoked.

4. The length of road "Park Road, Isleworth, between the south-eastern wall of No.2 Park Road, Isleworth and its junction with Church Street, Isleworth." in the Schedule of The London Borough of Hounslow (20mph Speed Limit) (No.2) Order 2009[d] is hereby revoked.

5. The length of road "Paget Close" is hereby added to the Schedule of The London Borough of Hounslow (20mph Speed Limit) (No.1) Order 2019.

6. No person shall drive a motor vehicle exceeding the speed of 20 miles per hour in the lengths of roads specified in the Schedule to this Order.

[a] 1984 c.27
[b] LBH 2017/62
[c] LBH 2019/03
[d] LBH 2009/15

Dated this eleventh day of March 2019

Mark Frost
Head of Traffic, Transport & Environmental Strategy
(the officer appointed for the purpose)

SCHEDULE

Abinger Gardens, Acacia Avenue, Alderney Avenue, Alderwick Drive, Alliance Close, Almond Grove, Augustus Close, Avenue Road, Brentford, Badger Close, Bankside Close, Barrack Road, Basildene Road, Bassett Gardens, Bath Road, Hounslow, the service road No.334 to No.450 Bath Road, Beaulieu Close, Beavers Lane, Beech Avenue, Bennett Close, Beverley Avenue, Birch Close, Hounslow, Birch Close, Brentford, Blackburn Way, Bourne Close, Brambles Close, Bramley Way, Brent Lea, Brent Way, Briar Close, Brickfield Close, Bridge Road, Capital Interchange Way, Cardington Square, Catherine Wheel Road, Challis Road, Charter Crescent, Cherry Crescent, Chinchilla Drive, Clayton Crescent, Clayton Road, Clayponds Lane, Clements Place, Clifford Road, Clock Tower Road, Cobb's Road, Commerce Road, Connaught Avenue, Corporation Avenue, Cranmore Avenue, Crestwood Way, Dock Road, Dorney Way, Drayton Close, Dukes Avenue, Hounslow, Durham Wharf Drive, Ealing Road, Earl Haig Close, Eastbourne Road, Elmer Gardens, Enfield Road, Epworth Road, Ermine Close, Essex Avenue, Ferry Lane, Ferry Square, Field Lane, Fleming Way, Frampton Road, Francis Road, Garrison Close, Gibson Close, Gloucester Road, Goat Wharf, Great West Road the service road fronting Nos. 474 to 514 Great West Road, Greenlawn Lane, Greenwood Road, Grove Road, Harlequin Avenue, Hawthorn Hatch, Hawthorn Road, Hazel Close, Heathfields Court, Heathlands Way, Heddon Close, Heston Road, from its junction with Great West Road to the northern boundary wall of No.278 Heston Road, High Street, Brentford between its junctions with The Ham and Goat Wharf, Hinton Avenue, Hornbeam Crescent, Howard Road, Islay Gardens, Ivanhole Road, Jersey Road, from its junction with Great West Road to its junction with Windmill Lane/Syon Lane, Junction Road, Kennet Road, Kevin Close, Laurel Gardens, Legrace Avenue, Lela Avenue, Lime Tree Road, Lingwood Gardens, Linslade Close, Lulworth Avenue, Lynton Close, Mann’s Close, Manor Avenue, Maple Grove, Marlborogh Road, Marmot Road, Marnell Way, Marshall Close, Midsummer Avenue, Mink Court, Morris Road, Mulberry Crescent, Munster Avenue, Musquash Way, Nursery Gardens, Oak Lane, Octavia Road, Opossum Way, Osterley Avenue, Park Road, Isleworth, Penwerris Avenue, Pevensey Close, Iselworth, Pickwick Close, Pump Alley, Raccoon Way, Ralgan Close, Ridgeway North Road, Riverside Walk, Roseheath Road, Rosemary Avenue, Rowan Road, Ruskin Road, Sable Close, Siddeley Drive, Snowy Fielder Way, Squirrel Close, St Mary's Crescent, Stanborough Road, Stucley Road, Sussex Avenue, Swyncombe Avenue, Syon Lane, from its junction with Spur Road to its junction with London Road, The Ham, Thistleworth Close, Thornbury Road, Town Meadow, Transport Avenue, Trevor Close, Twickenham Road the service road fronting Nos.180 to 200, Twickenham Road the service road fronting Nos. 425 to 447 Twickenham Road,Unwin Road, Varsity Drive, Vimy Close, Vincent Road, Weavers Close, Wellington Road South the service road fronting Nos.199 to 233, Wheatley Road, Whitestile Road, Wilton Road, Windmill Road, Woodlands Road, Worton Road, Wraysbury Close, Yale Close

,

London Borough of Hounslow

Traffic Management Order

2016 No. 81

The London Borough of Hounslow (20mph Speed Limit) (No. 4) Order 2016

Made on 14 November 2016
Coming into operation on 21 November 2016

The Council of the London Borough of Hounslow, after consulting the Commissioner of Police of the Metropolis, in exercise of the powers conferred by sections 84(1) and 84(2) of the Road Traffic Regulation Act 1984[a] as amended, and of all other enabling powers hereby make the following Order:

1 This Order shall come into operation on 21 November 2016 and may be cited as the London Borough of Hounslow (20mph Speed Limit) (No. 4) Order 2016.

2. No person shall drive a motor vehicle exceeding the speed of 20 miles per hour in the following lengths of road:

a) Alexandra Gardens, Hounslow

b) Alexandra Road, Hounslow

c) Balfour Road, Hounslow

d) Bath Road, Hounslow (between the boundary of No.34/36 Bath Road and its junction with Lampton Road)

e) Bell Road, Hounslow (between its junction with Grove Road and its junction with High Street)

f) Bulstrode Avenue, Hounslow (between the western boundary of No.123 Bulstrode Avenue and Lampton Road)

g) Bulstrode Road, Hounslow

h) Clipstone Road, Hounslow

i) Concorde Close, Hounslow

j) Corban Road, Hounslow

k) Ellington Road, Hounslow

l) Garland Drive, Hounslow

m) Lampton Park Road, Hounslow

n) Lampton Road, Hounslow (between its junction with Bath Road and the northern boundary of No.69 Lampton Road)

o) Lansdowne Road, Hounslow

p) Montague Road, Hounslow

q) Queen's Road, Hounslow

[a] 1984 c.27

r) Smithy Lane, Hounslow

s) Thames Vale Close, Hounslow

t) Unnamed Road which lies to the north-west of No.1 Bath Road, Hounslow

u) Wells Lane, Hounslow

Dated this fourteenth day of November 2016

Executive Director of Regeneration, Economic Development & Environment
(the officer appointed for the purpose)alex

London Borough of Hounslow

Traffic Management Order

2017 No. 63

The London Borough of Hounslow (20mph Speed Limit) (No. 4) Order 2017

Made on 17 July 2017
Coming into operation on 22 July 2017

The Council of the London Borough of Hounslow, after consulting the Commissioner of Police of the Metropolis, in exercise of the powers conferred by sections 84(1) and 84(2) of the Road Traffic Regulation Act 1984[a] as amended, and of all other powers thereunto enabling hereby make the following Order:

1 This Order shall come into operation on and may be cited as the London Borough of Hounslow (20 mph Speed Limit) (No. 4) Order 2017.

2. No person shall drive a motor vehicle exceeding the speed of 20 miles per hour in the lengths of roads specified in the Schedule to this Order.

Dated this seventeenth day of July 2017

Mark Frost
Head of Traffic & Transport
for and on behalf of

Executive Director of Regeneration, Economic Development & Environment
(Brendon Walsh)

[a] 1984 c.27

SCHEDULE
(list of roads with 20mph speed limit)

Chiswick School

Burlington Lane-Entire Length
Chatsworth Road-Entire Length
Chesterfield Road-Entire Length
Eastbourne Road-Entire Length
Lawford Road-Entire Length
Milnthorpe Road-Entire Length
Park Road-Entire Length
Paxton Road-Entire Length
Riverside Drive-Entire Length of public highway
Russell Kerr Close-Entire Length
Staveley Gardens-Entire Length of public highway
Staveley Road-Entire Length
Sutton Court Road-Entire Length
Wilmington Gardens-Entire Length

The Green School

Alton Close-Entire Length
Amhurst Gardens-Entire Length
Deep Well Close-Entire Length
Hartham Road-Entire Length
Lodge Close-Entire Length
London Road-From a point outside 279 London Road to outside 142 London Road
Spur Road-From its junction with London Rd to the party wall of no. 5/3 Spur Road
Teesdale Avenue-Entire Length
Teesdale Gardens-Entire Length
Twickenham Road-From the its junction with London Rd to 30m Twickenham Rd

The Cedars Primary School

Avenue Gardens-Entire Length
Avenue Close-Entire Length
Avenue Crescent-Entire Length
Brunel Close-Entire Length
Cole Gardens-Entire Length
Firs Drive-Entire Length
Hawthorn Close-Entire Length
High Street Cranford -From its junction with Bath Road to its junction with the parkway
Keysham Avenue-Entire Length
Lynchen Close-Entire Length
Mornington Crescent-Entire Length
Pine Tree Close-Entire Length
Royston Close-Entire Length
Sandringham Gardens-Entire Length
Sheepcote Close-Entire Length
The Avenue-Entire Length

Gumley Academy

Sidmouth Avenue-Entire Length
Crawford Close-Entire Length
St John's Road-From the party wall of no. 8/6 St John's Road to its junction with Twickenham Road
Aylett Road-Entire Length
Woodlands Road-Entire Length
Woodlands Grove-Entire Length
The Woodlands-Entire Length
Riverside Walk-Entire Length
Woodland Gardens-Entire Length
Loring Road-Entire Length
Newton Road-Entire Length
Nottingham Road-Entire Length
Castle Road-Entire Length
St John's Court-Entire Length
Linkfield Road-Entire Length
Primrose Place-Entire Length
Langley Road -Entire Length
Grainger Road-Entire Length
Kendall Road-Entire Length
Mill Plat Avenue-Entire Length
Smallberry Avenue-Entire Length
Mandeville Road-Entire Length
Lismore Close-Entire Length
Thackery Close-Entire Length
Townfield Way-Entire Length
Teck Close-From its junction with Townfield Way to the southern propoerty boundary of no. 9 Teck Close
Ferney Meade Way-Entire Length
Twickenham Road-From the northern property boundary on no. 141 Twickenham Road to its junction with Worton Road
Shire Horse Way-Entire Length
Pankhurst Close-Entire Length
Draymans Way-Entire Length
Malting Way-Entire Length
Clydesdale Close-Entire Length
Percheron Close-Entire Length
Gumley Gardens-Entire Length
South Street-Entire Length
Lion Wharf Road-Entire Length
Richmond Road-From its junction with South Street to the borough boundary
Richmond Road (service road)-Entire Length

Reach Academy

High Street, Feltham-From its junction with Hounslow Road to the shared property boundary of nos. 100a/102 High Street, Feltham
New Road-Entire Length

~~**Bedfont Lane-**From its junction with High Street to the western property boundary of no. 80 Bedfont Lane~~ Revoked by 2018/90
Hounslow Road-From its junction with High Street to the northern property boundary of no. 7 Hounslow Road
Highfield Road-Entire Length
Orchard Road-Entire Length
Peach Road-Entire Length
Hawthorn Road-Entire Length
Tilley Road-Entire Length
~~**Browell's Lane-**From its junction with High Street to the western property boundary of Russell Finex Ltd~~ Revoked by 2018/45
The Green-Entire Length

Heathlands School

Beresford Gardens – entire length
Brompton Close – entire length

Bedfont Road Area

Hatchett Rd – entire length
Bedfont Green Close – entire length

Crane Park Primary Area

Basden Grove - entire length
Barnlea Close - entire length
Beach Grove - entire length
Bedford Close - entire length of public highway
Braid Close - entire length
Churchfields Avenue- entire length
Evans Grove - entire length
Exeter Road - entire length
Fountains Avenue - entire length
Gatfield Grove - entire length
Hill Grove - entire length
Lords Close - entire length
Nene Gardens - entire length
Newgate Close - entire length
Norman Avenue - entire length
Sunrise Close - entire length
Shore Grove - entire length
Towfield Road - entire length
Water Mill Way - entire length

Brentford School Girls

Church Walk – entire length

London Borough of Hounslow

Traffic Management Order

2019 No.81

The London Borough of Hounslow (20mph Speed Limit) (No.4) Order 2019

Made on 25 November 2019
Coming into operation on 1 December 2019

The Council of the London Borough of Hounslow, after consulting the Commissioner of Police of the Metropolis, in exercise of the powers conferred by sections 84(1) and 84(2) of the Road Traffic Regulation Act 1984[a] as amended, and of all other enabling powers hereby make the following Order:

1. This Order shall come into operation on 1 December 2019 and may be cited as the London Borough of Hounslow (20 mph Speed Limit) (No.4) Order 2019.

2. The length of road "Grove Road – between a point opposite the boundary of Nos.110 and 112 Grove Road and its junction with Inverness Road" item 4 in the Schedule of The London Borough of Hounslow (20mph Speed Limit) (No.1) Order 2007[b] is hereby revoked

3. The length of road "Bell Road, Hounslow (between its junction with Grove Road and its junction with High Street)" item 2 e) in the Schedule of The London Borough of Hounslow (20mph Speed Limit) (No.4) Order 2016[c] is hereby revoked.

4. The length of road "Bedford Close – entire length of public highway" in the Schedule of The London Borough of Hounslow (20mph Speed Limit) (No.4) Order 2017[d] is hereby revoked.

5. No person shall drive a motor vehicle exceeding the speed of 20 miles per hour in the lengths of roads specified in the Schedule to this Order.

Dated this twentyfifth day of November 2019

Mark Frost
Assistant Director Transport, Parking & Environmental Strategy
(the officer appointed for the purpose)

[a] 1984 c.27
[b] LBH 2007/09
[c] LBH 2016/81
[d] LBH 2017/63

SCHEDULE

Albert Road, Albion Road, Barnlea Close, Bell Road, Benson Close, Bideford Close, Bristow Road, Cambria Close, Chapel Road, Clarence Terrace, Coombe Close, Derby Road, Dockwell Close, Edmund Grove, Estridge Close, Fagg's Road service road fronting No.138 to 148 Fagg's Road, Fairfields Road, Fountains Close, Gordon Road, Green Man Lane, Grove Road, Hanworth Road (Hounslow) from its junction with High Street to the common boundary of Nos.196/200 Hanworth Road, Harris Close, Harte Road, Hatton Green, Hibernia Gardens, High Street (Hounslow), Holly Road, Hollygrove Close, Inwood Avenue, Inwood Road, Laburnum Grove, Livingston Road, Marryat Close, Mauveine Gardens, Mill Way, Myrtle Avenue, Newcombe Gardens, Nicholes Road, Parsonage Road, Penderal Road, Perkin Close, Pippin Close, Prospect Close, Rollit Crescent, Roman Close, Rossindel Road, Saddlers Place, Sarsen Avenue, Sekhon Terrace, Staines Road (Hounslow) from its junction with High Street to the common boundary of Nos.70/72 Staines Road, Staines Road (Hounslow) the service road fronting No.20 to No.62 Staines Road, Stanley Road, Steve Biko Way, Stratton Close, Sutton Lane from its junction with Sarsen Avenue to the common boundary of Nos.14/16 Sutton Lane, Temple Road, The Clumps, Thompson Road, Upton Road, Vine Place, Wareham Close, Wellington Road, Williams Drive, Willow Gardens, Wivenhoe Court.