

**Deposited Documents – Reference TMO/P034/25**

**Held on deposit online on**

**Placed on deposit on Friday, 19 December 2025**

**Disabled parking places****Contents:****1. Notice of Making 17 December 2025****2. Traffic Management Orders**

- A. The London Borough of Hounslow (Disabled Parking Places) (Amendment No.2) Order 2025
- B. The London Borough of Hounslow (Hartham Road) (Parking Places) (Amendment No.2) Order 2025
- C. The London Borough of Hounslow (Hounslow Town Centre South) (Parking Places) (Amendment No.4) Order 2025
- D. The London Borough of Hounslow (West Chiswick) (Parking Places) (2009, No.13) (Amendment No.19) Order 2025
- E. The London Borough of Hounslow (Wyke Estate) (Parking Places) (Amendment No.5) Order 2025

**3. Notice of Intent dated 10 October 2025****4. Proposed Traffic Management Orders**

- A. The London Borough of Hounslow (Disabled Parking Places) (Amendment No. \*) Order 20\*\*
- B. The London Borough of Hounslow (Hartham Road) (Parking Places) (Amendment No. \*) Order 20\*\*
- C. The London Borough of Hounslow (Hounslow Town Centre South) (Parking Places) (Amendment No. \*) Order 20\*\*
- D. The London Borough of Hounslow (West Chiswick) (Parking Places) (2009, No.13) (Amendment No. \*) Order 20\*\*
- E. The London Borough of Hounslow (Wyke Estate) (Parking Places) (Amendment No. \*) Order 20\*\*

**5. Statement of Reasons****6. Plans****7. Existing Traffic Management Orders**

- A. The London Borough of Hounslow (Disabled Parking Places) Order 2025
- B. The London Borough of Hounslow (Hartham Road) (Parking Places) Order 2018

- C. The London Borough of Hounslow (Hounslow Town Centre South) (Parking Places) Order 2023
- D. The London Borough of Hounslow (West Chiswick) (Parking Places) (No.13) Order 2009
- E. The London Borough of Hounslow (Wyke Estate) (Parking Places) Order 2016

Any queries regarding these deposited documents should be sent by email to [trafficorders@hounslow.gov.uk](mailto:trafficorders@hounslow.gov.uk) or alternatively a voicemail can be left on extension 3322.

## Disabled Parking Places

- A. The London Borough of Hounslow (Disabled Parking Places) (Amendment No. 2) Order 2025
- B. The London Borough of Hounslow (Hartham Road) (Parking Places) (Amendment No. 2) Order 2025
- C. The London Borough of Hounslow (Hounslow Town Centre South) (Parking Places) (Amendment No. 4) Order 2025
- D. The London Borough of Hounslow (West Chiswick) (Parking Places) (2009, No. 13) (Amendment No. 19) Order 2025
- E. The London Borough of Hounslow (Wyke Estate) (Parking Places) (Amendment No. 5) Order 2025
1. The London Borough of Hounslow hereby gives notice that on 17 December 2025 it made the above Orders under the Road Traffic Regulation Act 1984. The Orders will come into operation on 19 December 2025.
  2. The general effect of these Orders will be to:
    - (a) make the following amendments to disabled parking places:
      - (i) introduce new disabled parking places at 26 Aston Green, 105 Beavers Lane, 251 Cornwell Road, 105 Inwood Road, 40 Old Farm Close 57 St Stephen's Road and 5 Victoria Avenue, **Hounslow**;
      - (ii) introduce new disabled parking places at 80 Bedfont Close, 78 Hereford Road, 31 Osborne Close, 109 Saxon Avenue, 127 Saxon Avenue, 9 Southern Avenue and 476 Staines Road, **Feltham**;
      - (iii) introduce new disabled parking places at 90 Beech Avenue and 30 Rowan Road, **Brentford**;
      - (iv) introduce new disabled parking places at 83 Hartham Road, 56 Howard Road and 147 Syon Lane, **Isleworth**;
      - (v) introduce a new disabled parking place at 7 Thorney Hedge Road, **Chiswick**;
      - (vi) extend the existing disabled parking place at 58 Inwood Road, **Hounslow**;
      - (vii) revoke the existing disabled parking places at 48 Barrack Road, 222 Beavers Lane, 223 Great West Road, 233 Great West Road, 32 Rossindel Road, 36 Rossindel Road, 3 Sunnycroft Road and 22 Victoria Avenue, **Hounslow**;
      - (viii) revoke the existing disabled parking places at 167 Bedfont Lane (Permit D111), 52 Danesbury Road, 5 McCarthy Road, 8 Park Road and 1 St. Mary's Drive, **Feltham**;
      - (ix) revoke the existing disabled parking places at 5 Avenue Road, 33, Avenue Road, 34 Avenue Road, 49 Hamilton Road and 28 Whitestile Road, **Brentford**;
      - (x) revoke the existing disabled parking place at 16 Spencer Road, **Isleworth**;
      - (xi) revoke the existing disabled parking place at Mulliner House, Flanders Road and 18 Lonsdale Road (Permit D103), **Chiswick**;
      - (xii) revoke the existing disabled parking place at 29 Dudley Road, **Bedfont**;
      - (xiii) revoke the existing disabled parking place at 33 Millbourne Road, **Hanworth**;
    - (b) amend existing parking bays to accommodate the changes to disabled parking places listed above.
  3. Documents giving further information of the Orders can be viewed for a period of six weeks from the date of this Notice online at [hounslow.gov.uk](https://hounslow.gov.uk) by typing in the term "traffic notices" in the search bar.

4. Any person desiring to question the validity of the Orders or any provision contained therein on the grounds that they are not within the relevant powers of the Road Traffic Regulation Act 1984, or that any of the relevant regulations made thereunder have not been complied with in relation to the Orders may, within six weeks of the date on which the Orders were made, make an application for the purpose to the High Court.

Dated: 17 December 2025

Sabeel Khan  
Acting Assistant Director for Traffic, Transport, and Parking  
(The Officer appointed for the purpose)

# Traffic Management Order

2025 No.179

---

The London Borough of Hounslow (Disabled Parking Places) (Amendment No.2) Order 2025

Made on 17 December 2025

Coming into operation on 19 December 2025

---

The Council of the London Borough of Hounslow, after consulting the Commissioner of Police of the Metropolis, in exercise of the powers conferred by sections 6 and 124 to the Road Traffic Regulation Act 1984<sup>a</sup> as amended, and of all other enabling powers hereby make the following Order:

## Citation and Commencement

1. This Order shall come into operation on 19 December 2025 and may be cited as The London Borough of Hounslow (Disabled Parking Places) (Amendment No.2) Order 2025.

## Interpretation

2. (1) In this Order the “Order of 2025” means The London Borough of Hounslow (Disabled Parking Places) Order 2025<sup>b</sup>.  
(2) Unless the context otherwise requires, any expression used in this Order which is also used in the Order of 2025 shall have the same meaning as in that Order.  
(3) Any reference in this Order to any enactment shall be construed as a reference to that enactment as amended, applied, consolidated, re-enacted by or as having effect by virtue of any subsequent enactment.

## Revocation and/or Designation of Parking Places

3. Without prejudice to the validity of anything done or to any liability incurred in respect of any act or omission before the coming into operation of this Order, the Order of 2025 shall have effect as though:
  - (a) the parking place numbered 263 in Schedule 2 to that Order were substituted with the parking place similarly numbered and set out in Schedule 1 to this Order;
  - (b) the parking places numbered 607, 608, 609, 610, 611, 612, 613, 614, 615, 616, 617, 618, 619, 620, 621, 622, 623, 624, 625 and 626 in Schedule 2 to this Order were added to Schedule 2 to that Order;

---

<sup>a</sup>1984 c.27

<sup>b</sup> LBH 2025/130

- (c) the parking places numbered 22, 24, 25, 30, 40, 141, 161, 207, 208, 230, 298, 305, 358, 412, 415, 434, 451, 461, 502, 550 and 576 in Schedule 2 to that Order are hereby revoked; and
- (d) the parking places numbered 5 and 32 in Schedule 3 to that Order are hereby revoked.

Dated this seventeenth day of December 2025.



Sabeel Khan

Acting Assistant Director for Traffic, Transport & Parking

(The Officer appointed for the purpose)

### SCHEDULE 1

1. No. Of Parking Place	2. Designated Parking Place	3. Special Manner of Standing
263	Inwood Road, Hounslow, south-east side, from a point 0.2 metres south-west of the party wall of Nos. 56/58 Inwood Road, south-westwards for a distance of 6 metres	-

### SCHEDULE 2

1. No. Of Parking Place	2. Designated Parking Place	3. Special Manner of Standing
607	Aston Green, Hounslow, north-east side, from a point 1 metre south-east of the party wall of Nos. 26/28 Aston Green, north-westwards for a distance of 5.8 metres	-
608	Beavers Lane, Hounslow, north-east side, from a point 4.4 metres south-west of the north-western flank wall of Flats Nos. 103/105 Beavers Lane, south-eastwards for a distance of 6 metres	-
609	Bedfont Close, Feltham, north-east side, from a point 0.3 metres south-east of the party wall of Nos. 80/82 Bedfont Close, south-eastwards for a distance of 6.1 metres	-
610	Beech Avenue, Brentford, south-west side, from a point 7.7 metres south-east of the north-western flank wall of No. 92 Beech Avenue, south-eastwards for a distance of 6 metres	2 wheels on the footway
611	Cromwell Road, Hounslow, south-west side, from a point 2.8 metres south-east of the party wall of Nos. 251/253 Cromwell Road, north-westwards for a distance of 5.8 metres	-

<b>1. No. Of Parking Place</b>	<b>2. Designated Parking Place</b>	<b>3. Special Manner of Standing</b>
612	Hartham Road, Isleworth, north-west side, from a point 0.6 metres south-west of the party wall of Nos. 81/83 Hartham Road, south-westwards for a distance of 6 metres	-
613	Hereford Road, Feltham, south-east side, from a point 0.6 metres south-west of the party wall of Nos. 76/78 Hereford Road, north-eastwards for a distance of 5 metres	2 wheels on the footway
614	Howard Road, Isleworth, north-east side, from a point 1.7 metres south-east of a point opposite the party wall of Nos. 55/57 Howard Road, north-westwards for a distance of 6 metres	-
615	Inwood Road, Hounslow, north-west side, from a point 1 metre north-east of the party wall of Nos. 105/107 Inwood Road, north-eastwards for a distance of 6 metres	-
616	Old Farm Close, Hounslow, south-east side, from a point 2.9 metres south-west of the north-eastern flank wall of No. 40 Old Farm Close, south-westwards for a distance of 5.8 metres	-
617	Osborne Close, Feltham, south-west side, from a point 3 metres north-west of the north-western flank wall of No. 31 Osborne Close, south-eastwards for a distance of 5.8 metres	-
618	Rowan Road, Brentford, south-west side, from a point 1 metre south-east of the north-western flank wall of No. 30 Rowan Road, south-eastwards for a distance of 6 metres	2 wheels on the footway
619	Saxon Avenue, Feltham, north-east side, from a point 1.2 metres south-east of the south-eastern flank wall of No. 127 Saxon Avenue, south-eastwards for a distance of 5.6 metres	2 wheels on the footway
620	Saxon Avenue, Feltham, south-west side, from a point 3.4 metres south-east of a point opposite the north-western flank wall of No. 109 Saxon Avenue, south-eastwards for a distance of 5.8 metres	2 wheels on the footway
621	Southern Avenue, Feltham, south-east side, from a point 3.1 metres north-east of the south-western flank wall of No. 9 Southern Avenue, north-eastwards for a distance of 5.6 metres	-
622	St Stephen's Road, Hounslow, north-west side, from a point 0.3 metres south-west of the north-eastern flank wall of No. 57 St Stephen's Road, south-westwards for a distance of 5.6 metres	-
623	Staines Road, Feltham, north-west side, from a point 1.5 metres north-east of the south-western flank wall of No. 476 Staines Road, north-eastwards for a distance of 5.5 metres	-
624	Syon Lane, Isleworth, north-east side, from a point 8.8 metres north-west of the south-eastern flank wall of No. 145 Syon Lane, north-westwards for a distance of 5.8 metres	-
625	Thorney Hedge Road, Chiswick, south-west side, from a point 1.9 metres south-east of the north-western flank wall of No. 7 Thorney Hedge Road, south-eastwards for a distance of 5.8 metres	-
626	Victoria Avenue, Hounslow, south-east side, from a point 0.3 metres south-west of the party wall of Nos. 3/5 Victoria Avenue, north-eastwards for a distance of 6 metres	-

## **EXPLANATORY NOTE**

(This Note is not part of the Order, but is intended to indicate its general purport.)

This Order further amends The London Borough of Hounslow (Disabled Parking Places) Order 2025 by introducing disabled parking places at 26 Aston Green, Hounslow, 105 Beavers Lane, Hounslow, 80 Bedfont Close, Feltham, 90 Beech Avenue, Brentford, 251 Cromwell Road, Hounslow, 83 Hartham Road, Isleworth, 78 Hereford Road, Feltham, 56 Howard Road, Isleworth, 105 Inwood Road, Hounslow, 40 Old Farm Close, Hounslow, 31 Osborne Close, Feltham, 30 Rowan Road, Brentford, 109 Saxon Avenue, Feltham, 127 Saxon Avenue, Feltham, 9 Southern Avenue, Feltham, 57 St Stephen's Road, Hounslow, 476 Staines Road, Feltham, 147 Syon Lane, Isleworth, 7 Thorney Hedge Road, Chiswick and 5 Victoria Avenue, Hounslow, by amending the disabled parking place at 58 Inwood Road, Hounslow and by revoking the disabled parking places at 5 Avenue Road, Brentford, 33 Avenue Road, Brentford, 34 Avenue Road, Brentford, 48 Barrack Road, Hounslow, 222 Beavers Lane, Hounslow, 167 Bedfont Lane, Feltham (Permit D111), 52 Danesbury Road, Feltham, 29 Dudley Road, Bedfont, Mulliner House, Flanders Road, Chiswick, 223 Great West Road, Hounslow, 233 Great West Road, Hounslow, 49 Hamilton Road, Brentford, 18 Lonsdale Road, Chiswick (Permit D103), 5 McCarthy Road, Feltham, 33 Millbourne Road, Hanworth, 8 Park Road, Feltham, 32 Rossindel Road, Hounslow, 36 Rossindel Road, Hounslow, 48 Shaftesbury Avenue, Feltham, 16 Spencer Road, Isleworth, 1 St. Mary's Drive, Feltham, 3 Sunnycroft Road, Hounslow, 22 Victoria Avenue, Hounslow and 28 Whitestile Road, Brentford.

# Traffic Management Order

2025 No.180

---

The London Borough of Hounslow (Hartham Road) (Parking Places) (Amendment No.2)  
Order 2025

Made on 17 December 2025

Coming into operation on 19 December 2025

---

The Council of the London Borough of Hounslow, after consulting the Commissioner of Police of the Metropolis, in exercise of the powers conferred by sections 45, 46, 49 and 124 to the Road Traffic Regulation Act 1984<sup>a</sup> as amended, and of all other enabling powers hereby make the following Order:

## Citation and Commencement

1. This Order shall come into operation on 19 December 2025 and may be cited as The London Borough of Hounslow (Hartham Road) (Parking Places) (Amendment No.2) Order 2025.

## Interpretation

2. (1) In this Order the “Order of 2018” means The London Borough of Hounslow (Hartham Road (Parking Places) Order 2018<sup>b</sup>.  
(2) Unless the context otherwise requires, any expression used in this Order which is also used in the Order of 2018 shall have the same meaning as in that Order.  
(3) Any reference in this Order to any enactment shall be construed as a reference to that enactment as amended, applied, consolidated, re-enacted by or as having effect by virtue of any subsequent enactment.

## Revocation and/or Designation of Parking Places

3. Without prejudice to the validity of anything done or to any liability incurred in respect of any act or omission before the coming into operation of this Order, the Order of 2018 shall have effect as though:
  - (a) the parking place numbered 15a in Schedule 7 to that Order were substituted with the parking place similarly numbered and set out in Schedule 1 to this Order; and
  - (b) the parking place numbered 31 in Schedule 2 to this Order were added to Schedule 7 to that Order.

---

<sup>a</sup>1984 c.27

<sup>b</sup> LBH 2018/95

Dated this seventeenth day of December 2025.



Sabeel Khan

Acting Assistant Director for Traffic, Transport & Parking

(The Officer appointed for the purpose)

### SCHEDULE 1

1. No. Of Parking Place	2. Designated Parking Place	3. Special Manner of Standing
15a	Hartham Road, Isleworth, north-west side, from a point 4 metres north-east of the boundary of Nos. 49/51 Hartham Road to a point 0.6 metres south-west of the party wall of Nos. 81/83 Hartham Road	-

### SCHEDULE 2

1. No. Of Parking Place	2. Designated Parking Place	3. Special Manner of Standing
31	Hartham Road, Isleworth, north-west side, from a point 6.6 metres south-west of the party wall of Nos. 81/83 Hartham Road to the south-western building line of No. 105 Hartham Road	-

---

### EXPLANATORY NOTE

(This Note is not part of the Order, but is intended to indicate its general purport.)

This Order further amends The London Borough of Hounslow (Hartham Road (Parking Places) Order 2018 by revoking a section of the existing permit parking place on Hartham Road, the north-west side, outside No. 83 Hartham Road to be replaced by a disabled parking place.

# Traffic Management Order

2025 No.181

---

The London Borough of Hounslow (Hounslow Town Centre South) (Parking Places)  
(Amendment No.4) Order 2025

Made on 17 December 2025

Coming into operation on 19 December 2025

---

The Council of the London Borough of Hounslow, after consulting the Commissioner of Police of the Metropolis, in exercise of the powers conferred by sections 45, 46, 49 and 124 to the Road Traffic Regulation Act 1984<sup>a</sup> as amended, and of all other enabling powers hereby make the following Order:

## Citation and Commencement

1. This Order shall come into operation on 19 December 2025 and may be cited as The London Borough of Hounslow (Hounslow Town Centre South) (Parking Places) (Amendment No.4) Order 2025.

## Interpretation

2. (1) In this Order the “Order of 2023” means The London Borough of Hounslow (Hounslow Town Centre South) (Parking Places) Order 2023<sup>b</sup>.  
(2) Unless the context otherwise requires, any expression used in this Order which is also used in the Order of 2023 shall have the same meaning as in that Order.  
(3) Any reference in this Order to any enactment shall be construed as a reference to that enactment as amended, applied, consolidated, re-enacted by or as having effect by virtue of any subsequent enactment.

## Revocation and/or Designation of Parking Places

3. Without prejudice to the validity of anything done or to any liability incurred in respect of any act or omission before the coming into operation of this Order, the Order of 2023 shall have effect as though:
  - (a) the parking places numbered 115 and 133 in Schedule 7 to that Order were substituted with the parking places similarly numbered and set out in Schedule 1 to this Order; and
  - (b) the parking place numbered 216 in Schedule 2 to this Order were added to Schedule 7 to that Order.

---

<sup>a</sup>1984 c.27

<sup>b</sup> LBH 2023/42

Dated this seventeenth day of December 2025.



Sabeel Khan

Acting Assistant Director for Traffic, Transport & Parking

(The Officer appointed for the purpose)

### SCHEDULE 1

1. No. Of Parking Place	2. Designated Parking Place	3. Special Manner of Standing
115	Inwood Road, east side, from a point 0.5 metres south of the common boundary of Nos. 50 & 52 Inwood Road to a point 0.2 metres south-west of the party wall of Nos. 56 & 58 Inwood Road	-
133	Inwood Road, Hounslow, north-west side, from the common boundary of Nos. 107 & 109 Inwood Road to a point 7 metres north-east of the party wall of Nos. 105 & 107 Inwood Road	-

### SCHEDULE 2

1. No. Of Parking Place	2. Designated Parking Place	3. Special Manner of Standing
216	Inwood Road, Hounslow, north-west side, from a point 1 metre north-east of the party wall of Nos. 105 & 107 Inwood Road to a point 2.5 metres north-east of the common boundary of Nos. 96 & 97 Inwood Road	-

---

### EXPLANATORY NOTE

(This Note is not part of the Order, but is intended to indicate its general purport.)

This Order further amends The London Borough of Hounslow (Hounslow Town Centre South) (Parking Places) Order 2023 by revoking a section of the existing permit parking place on Inwood Road, the north-west side, outside No. 107 Inwood Road be replaced by a disabled parking place and by revoking a section of the existing permit parking place on Inwood Road, the east side, outside No. 50 Inwood Road to allow for the extension of the existing disabled parking place.

# Traffic Management Order

2025 No.182

---

The London Borough of Hounslow (West Chiswick) (Parking Places) (2009, No. 13)  
(Amendment No.19) Order 2025

Made on 17 December 2025

Coming into operation on 19 December 2025

---

The Council of the London Borough of Hounslow, after consulting the Commissioner of Police of the Metropolis, in exercise of the powers conferred by sections 45, 46, 49 and 124 to the Road Traffic Regulation Act 1984<sup>a</sup> as amended, and of all other enabling powers hereby make the following Order:

## Citation and Commencement

1. This Order shall come into operation on 19 December 2025 and may be cited as The London Borough of Hounslow (West Chiswick) (Parking Places) (2009, No. 13) (Amendment No.19) Order 2025.

## Interpretation

2. (1) In this Order the “Order of 2009” means The London Borough of Hounslow (West Chiswick) (Parking Places) (No. 13) Order 2009<sup>b</sup>.
- (2) Unless the context otherwise requires, any expression used in this Order which is also used in the Order of 2009 shall have the same meaning as in that Order.
- (3) Any reference in this Order to any enactment shall be construed as a reference to that enactment as amended, applied, consolidated, re-enacted by or as having effect by virtue of any subsequent enactment.

## Revocation and/or Designation of Parking Places

3. Without prejudice to the validity of anything done or to any liability incurred in respect of any act or omission before the coming into operation of this Order, the Order of 2009 shall have effect as though:
  - (a) the parking place numbered 232 in Schedule 7 to that Order were substituted with the parking place similarly numbered and set out in the Schedule to this Order.

---

<sup>a</sup>1984 c.27

<sup>b</sup> LBH 2009/28

Dated this seventeenth day of December 2025.



Sabeel Khan

Acting Assistant Director for Traffic, Transport & Parking

(The Officer appointed for the purpose)

### **SCHEDULE**

<b>1. No. Of Parking Place</b>	<b>2. Designated Parking Place</b>	<b>3. Special Manner of Standing</b>
232	Thorney Hedge Road, Chiswick, south-west side, from a point 6.5 metres south-east of the party wall of Nos. 5.7 Thorney Hedge Road north-westwards for a distance of 6.5 metres	-

---

### **EXPLANATORY NOTE**

(This Note is not part of the Order, but is intended to indicate its general purport.)

This Order further amends The London Borough of Hounslow (West Chiswick) (Parking Places) (No. 13) Order 2009 by revoking a section of the existing permit parking place on Thorney Hedge Road, the north-east side, outside No. 7 Thorney Hedge Road to be replaced by a disabled parking place.

# Traffic Management Order

2025 No.183

---

The London Borough of Hounslow (Wyke Estate) (Parking Places) (Amendment No.5)  
Order 2025

Made on 17 December 2025

Coming into operation on 19 December 2025

---

The Council of the London Borough of Hounslow, after consulting the Commissioner of Police of the Metropolis, in exercise of the powers conferred by sections 45, 46, 49 and 124 to the Road Traffic Regulation Act 1984<sup>a</sup> as amended, and of all other enabling powers hereby make the following Order:

## Citation and Commencement

1. This Order shall come into operation on 19 December 2025 and may be cited as The London Borough of Hounslow (Wyke Estate) (Parking Places) (Amendment No.5) Order 2025.

## Interpretation

2. (1) In this Order the “Order of 2016” means The London Borough of Hounslow (Wyke Estate) (Parking Places) Order 2016<sup>b</sup>.
- (2) Unless the context otherwise requires, any expression used in this Order which is also used in the Order of 2016 shall have the same meaning as in that Order.
- (3) Any reference in this Order to any enactment shall be construed as a reference to that enactment as amended, applied, consolidated, re-enacted by or as having effect by virtue of any subsequent enactment.

## Revocation and/or Designation of Parking Places

3. Without prejudice to the validity of anything done or to any liability incurred in respect of any act or omission before the coming into operation of this Order, the Order of 2016 shall have effect as though:
  - (a) the parking place numbered 13 in Schedule 7 to that Order were substituted with the parking place similarly numbered and set out in Schedule 1 to this Order; and
  - (b) the parking place numbered 22 in Schedule 2 to this Order were added to Schedule 7 to that Order.

---

<sup>a</sup>1984 c.27

<sup>b</sup> LBH 2016/86

Dated this seventeenth day of December 2025.



Sabeel Khan

Acting Assistant Director for Traffic, Transport & Parking

(The Officer appointed for the purpose)

### SCHEDULE 1

1. No. Of Parking Place	2. Designated Parking Place	3. Special Manner of Standing
13	Syon Lane, Isleworth, north-east side, from a point 3 metres north-west of the party wall of Nos. 157/159 Syon Lane to a point 14.6 metres north-west of the south-eastern flank wall of No. 145 Syon Lane	-

### SCHEDULE 2

1. No. Of Parking Place	2. Designated Parking Place	3. Special Manner of Standing
22	Syon Lane, Isleworth, north-east side, from a point 8.8 metres north-west of the south-eastern flank wall of No. 145 Syon Lane to a point 2. metres north-west of the party wall of Nos. 141/143 Syon Lane	-

---

### EXPLANATORY NOTE

(This Note is not part of the Order, but is intended to indicate its general purport.)

This Order further amends The London Borough of Hounslow (Wyke Estate) (Parking Places) Order 2016 by revoking a section of the existing permit parking place on Syon Lane, the north-east side, outside No. 147 Syon Lane to be replaced by a disabled parking place.



## **Proposed Disabled Parking Places**

- A. The London Borough of Hounslow (Disabled Parking Places) (Amendment No. \*) Order 20\*\***
- B. The London Borough of Hounslow (Hartham Road) (Parking Places) (Amendment No. \*) Order 20\*\***
- C. The London Borough of Hounslow (Hounslow Town Centre South) (Parking Places) (Amendment No. \*) Order 20\*\***
- D. The London Borough of Hounslow (West Chiswick) (Parking Places) (2009, No. 13) (Amendment No. \*) Order 20\*\***
- E. The London Borough of Hounslow (Wyke Estate) (Parking Places) (Amendment No. \*) Order 20\*\***

1. NOTICE IS HEREBY GIVEN that the London Borough of Hounslow propose to make the above-mentioned Orders, under Sections 6, 45, 46, 49 and 124 and Part IV of Schedule 9 to the Road Traffic Regulation Act 1984, as amended.

2. The general effect of these Orders would be to:

(a) make the following amendments to disabled parking places:

- (i) introduce new disabled parking places at 26 Aston Green, 105 Beavers Lane, 251 Cornwell Road, 105 Inwood Road, 40 Old Farm Close 57 St Stephen's Road and 5 Victoria Avenue, **Hounslow**;
- (ii) introduce new disabled parking places at 80 Bedfont Close, 78 Hereford Road, 31 Osborne Close, 109 Saxon Avenue, 127 Saxon Avenue, 9 Southern Avenue and 476 Staines Road, **Feltham**;
- (iii) introduce new disabled parking places at 90 Beech Avenue and 30 Rowan Road, **Brentford**;
- (iv) introduce new disabled parking places at 83 Hartham Road, 56 Howard Road and 147 Syon Lane, **Isleworth**;
- (v) introduce a new disabled parking place at 7 Thorney Hedge Road, **Chiswick**;
- (vi) extend the existing disabled parking place at 58 Inwood Road, **Hounslow**;
- (vii) revoke the existing disabled parking places at 48 Barrack Road, 222 Beavers Lane, 223 Great West Road, 233 Great West Road, 32 Rossindel Road, 36 Rossindel Road, 3 Sunnycroft Road and 22 Victoria Avenue, **Hounslow**;
- (viii) revoke the existing disabled parking places at 167 Bedfont Lane (Permit D111), 52 Danesbury Road, 5 McCarthy Road, 8 Park Road and 1 St. Mary's Drive, **Feltham**;
- (ix) revoke the existing disabled parking places at 5 Avenue Road, 33, Avenue Road, 34 Avenue Road, 49 Hamilton Road and 28 Whitestile Road, **Brentford**;
- (x) revoke the existing disabled parking place at 16 Spencer Road, **Isleworth**;
- (xi) revoke the existing disabled parking place at Mulliner House, Flanders Road and 18 Lonsdale Road (Permit D103), **Chiswick**;
- (xii) revoke the existing disabled parking place at 29 Dudley Road, **Bedfont**;
- (xiii) revoke the existing disabled parking place at 33 Millbourne Road, **Hanworth**;

(b) amend existing parking bays to accommodate the changes to disabled parking places listed above.

3. Documents giving further information of the proposed Orders and raised table can be viewed for a period of 21 days from the date of this Notice online at [hounslow.gov.uk](https://hounslow.gov.uk) by typing in the term "traffic notices" in the search bar and at Hounslow Library, Hounslow House First Floor, 7 Bath Road, TW3 3EB or at The Reception of Hounslow House, Ground Floor, 7 Bath Road, TW3 3EB on Mondays and Thursdays between 9.30am and 8pm, Tuesdays, Wednesdays, Fridays and Saturdays between 9.30am and 5.30pm or on Sundays between 11.30am and 4.00pm.
4. Any person wishing to object to the proposals should send a statement in writing stating the grounds of their objection to the Acting Assistant Director for Traffic, Transport and Parking, Hounslow House, 7 Bath Road, Hounslow, Middlesex TW3 3EB or via email to [trafficorders@hounslow.gov.uk](mailto:trafficorders@hounslow.gov.uk) quoting the reference TMO/P034/25, to be received no later than 31 October 2025.

Dated: 10 October 2025

Sabeel Khan  
Acting Assistant Director for Traffic, Transport and Parking  
(The Officer appointed for the purpose)

# Traffic Management Order

20\*\* No.\*\*

---

The London Borough of Hounslow (Disabled Parking Places) (Amendment No. \*) Order 202\*

Made on \*\* \*\*\*\*\* 20\*\*

Coming into operation on \*\* \*\*\*\*\* 20\*\*

---

The Council of the London Borough of Hounslow, after consulting the Commissioner of Police of the Metropolis, in exercise of the powers conferred by sections 6 and 124 to the Road Traffic Regulation Act 1984<sup>a</sup> as amended, and of all other enabling powers hereby make the following Order:

## Citation and Commencement

1. This Order shall come into operation on \*\* \*\*\*\*\* 20\*\* and may be cited as The London Borough of Hounslow (Disabled Parking Places) (Amendment No. \*) Order 202\*.

## Interpretation

2. (1) In this Order the “Order of 2025” means The London Borough of Hounslow (Disabled Parking Places) Order 2025<sup>b</sup>.  
(2) Unless the context otherwise requires, any expression used in this Order which is also used in the Order of 2025 shall have the same meaning as in that Order.  
(3) Any reference in this Order to any enactment shall be construed as a reference to that enactment as amended, applied, consolidated, re-enacted by or as having effect by virtue of any subsequent enactment.

## Revocation and/or Designation of Parking Places

3. Without prejudice to the validity of anything done or to any liability incurred in respect of any act or omission before the coming into operation of this Order, the Order of 2025 shall have effect as though:
  - (a) the parking place numbered 263 in Schedule 2 to that Order were substituted with the parking place similarly numbered and set out in Schedule 1 to this Order;
  - (b) the parking places numbered 607, 608, 609, 610, 611, 612, 613, 614, 615, 616, 617, 618, 619, 620, 621, 622, 623, 624, 625 and 626 in Schedule 2 to this Order were added to Schedule 2 to that Order;
  - (c) the parking places numbered 22, 24, 25, 30, 40, 141, 161, 207, 208, 230, 298, 305, 358, 412, 415, 434, 451, 461, 502, 550 and 576 in Schedule 2 to that Order are hereby revoked; and

---

<sup>a</sup>1984 c.27

<sup>b</sup> LBH 2025/130

- (d) the parking places numbered 5 and 32 in Schedule 3 to that Order are hereby revoked.

Dated this \*\*\*\*\* day of \*\*\*\*\* 20\*\*

Sabeel Khan

Acting Assistant Director for Traffic, Transport & Parking

(The Officer appointed for the purpose)

#### **SCHEDULE 1**

<b>1. No. Of Parking Place</b>	<b>2. Designated Parking Place</b>	<b>3. Special Manner of Standing</b>
263	Inwood Road, Hounslow, south-east side, from a point 0.2 metres south-west of the party wall of Nos. 56/58 Inwood Road, south-westwards for a distance of 6 metres	-

#### **SCHEDULE 2**

<b>1. No. Of Parking Place</b>	<b>2. Designated Parking Place</b>	<b>3. Special Manner of Standing</b>
607	Aston Green, Hounslow, north-east side, from a point 1 metre south-east of the party wall of Nos. 26/28 Aston Green, north-westwards for a distance of 5.8 metres	-
608	Beavers Lane, Hounslow, north-east side, from a point 4.4 metres south-west of the north-western flank wall of Flats Nos. 103/105 Beavers Lane, south-eastwards for a distance of 6 metres	-
609	Bedfont Close, Feltham, north-east side, from a point 0.3 metres south-east of the party wall of Nos. 80/82 Bedfont Close, south-eastwards for a distance of 6.1 metres	-
610	Beech Avenue, Brentford, south-west side, from a point 7.7 metres south-east of the north-western flank wall of No. 92 Beech Avenue, south-eastwards for a distance of 6 metres	2 wheels on the footway
611	Cromwell Road, Hounslow, south-west side, from a point 2.8 metres south-east of the party wall of Nos. 251/253 Cromwell Road, north-westwards for a distance of 5.8 metres	-
612	Hartham Road, Isleworth, north-west side, from a point 0.6 metres south-west of the party wall of Nos. 81/83 Hartham Road, south-westwards for a distance of 6 metres	-
613	Hereford Road, Feltham, south-east side, from a point 0.6 metres south-west of the party wall of Nos. 76/78 Hereford Road, north-eastwards for a distance of 5 metres	2 wheels on the footway

1. No. Of Parking Place	2. Designated Parking Place	3. Special Manner of Standing
614	Howard Road, Isleworth, north-east side, from a point 1.7 metres south-east of a point opposite the party wall of Nos. 55/57 Howard Road, north-westwards for a distance of 6 metres	-
615	Inwood Road, Hounslow, north-west side, from a point 1 metre north-east of the party wall of Nos. 105/107 Inwood Road, north-eastwards for a distance of 6 metres	-
616	Old Farm Close, Hounslow, south-east side, from a point 2.9 metres south-west of the north-eastern flank wall of No. 40 Old Farm Close, south-westwards for a distance of 5.8 metres	-
617	Osborne Close, Feltham, south-west side, from a point 3 metres north-west of the north-western flank wall of No. 31 Osborne Close, south-eastwards for a distance of 5.8 metres	-
618	Rowan Road, Brentford, south-west side, from a point 1 metre south-east of the north-western flank wall of No. 30 Rowan Road, south-eastwards for a distance of 6 metres	2 wheels on the footway
619	Saxon Avenue, Feltham, north-east side, from a point 1.2 metres south-east of the south-eastern flank wall of No. 127 Saxon Avenue, south-eastwards for a distance of 5.6 metres	2 wheels on the footway
620	Saxon Avenue, Feltham, south-west side, from a point 3.4 metres south-east of a point opposite the north-western flank wall of No. 109 Saxon Avenue, south-eastwards for a distance of 5.8 metres	2 wheels on the footway
621	Southern Avenue, Feltham, south-east side, from a point 3.1 metres north-east of the south-western flank wall of No. 9 Southern Avenue, north-eastwards for a distance of 5.6 metres	-
622	St Stephen's Road, Hounslow, north-west side, from a point 0.3 metres south-west of the north-eastern flank wall of No. 57 St Stephen's Road, south-westwards for a distance of 5.6 metres	-
623	Staines Road, Feltham, north-west side, from a point 1.5 metres north-east of the south-western flank wall of No. 476 Staines Road, north-eastwards for a distance of 5.5 metres	-
624	Syon Lane, Isleworth, north-east side, from a point 8.8 metres north-west of the south-eastern flank wall of No. 145 Syon Lane, north-westwards for a distance of 5.8 metres	-
625	Thorney Hedge Road, Chiswick, south-west side, from a point 1.9 metres south-east of the north-western flank wall of No. 7 Thorney Hedge Road, south-eastwards for a distance of 5.8 metres	-
626	Victoria Avenue, Hounslow, south-east side, from a point 0.3 metres south-west of the party wall of Nos. 3/5 Victoria Avenue, north-eastwards for a distance of 6 metres	-

### EXPLANATORY NOTE

(This Note is not part of the Order, but is intended to indicate its general purport.)

This Order further amends The London Borough of Hounslow (Disabled Parking Places) Order 2025 by introducing disabled parking places at 26 Aston Green, Hounslow, 105 Beavers Lane, Hounslow, 80 Bedfont Close, Feltham, 90 Beech Avenue, Brentford, 251 Cromwell Road,

Hounslow, 83 Hartham Road, Isleworth, 78 Hereford Road, Feltham, 56 Howard Road, Isleworth, 105 Inwood Road, Hounslow, 40 Old Farm Close, Hounslow, 31 Osborne Close, Feltham, 30 Rowan Road, Brentford, 109 Saxon Avenue, Feltham, 127 Saxon Avenue, Feltham, 9 Southern Avenue, Feltham, 57 St Stephen's Road, Hounslow, 476 Staines Road, Feltham, 147 Syon Lane, Isleworth, 7 Thorney Hedge Road, Chiswick and 5 Victoria Avenue, Hounslow, by amending the disabled parking place at 58 Inwood Road, Hounslow and by revoking the disabled parking places at 5 Avenue Road, Brentford, 33 Avenue Road, Brentford, 34 Avenue Road, Brentford, 48 Barrack Road, Hounslow, 222 Beavers Lane, Hounslow, 167 Bedfont Lane, Feltham (Permit D111), 52 Danesbury Road, Feltham, 29 Dudley Road, Bedfont, Mulliner House, Flanders Road, Chiswick, 223 Great West Road, Hounslow, 233 Great West Road, Hounslow, 49 Hamilton Road, Brentford, 18 Lonsdale Road, Chiswick (Permit D103), 5 McCarthy Road, Feltham, 33 Millbourne Road, Hanworth, 8 Park Road, Feltham, 32 Rossindel Road, Hounslow, 36 Rossindel Road, Hounslow, 48 Shaftesbury Avenue, Feltham, 16 Spencer Road, Isleworth, 1 St. Mary's Drive, Feltham, 3 Sunnycroft Road, Hounslow, 22 Victoria Avenue, Hounslow and 28 Whitestile Road, Brentford.

# Traffic Management Order

20\*\* No.\*\*

---

The London Borough of Hounslow (Hartham Road) (Parking Places) (Amendment No. \*)  
Order 202\*

Made on \*\* \*\*\*\*\* 20\*\*

Coming into operation on \*\* \*\*\*\*\* 20\*\*

---

The Council of the London Borough of Hounslow, after consulting the Commissioner of Police of the Metropolis, in exercise of the powers conferred by sections 45, 46, 49 and 124 to the Road Traffic Regulation Act 1984<sup>a</sup> as amended, and of all other enabling powers hereby make the following Order:

## Citation and Commencement

1. This Order shall come into operation on \*\* \*\*\*\*\* 20\*\* and may be cited as The London Borough of Hounslow (Hartham Road) (Parking Places) (Amendment No. \*) Order 202\*.

## Interpretation

2. (1) In this Order the “Order of 2018” means The London Borough of Hounslow (Hartham Road (Parking Places) Order 2018<sup>b</sup>.  
(2) Unless the context otherwise requires, any expression used in this Order which is also used in the Order of 2018 shall have the same meaning as in that Order.  
(3) Any reference in this Order to any enactment shall be construed as a reference to that enactment as amended, applied, consolidated, re-enacted by or as having effect by virtue of any subsequent enactment.

## Revocation and/or Designation of Parking Places

3. Without prejudice to the validity of anything done or to any liability incurred in respect of any act or omission before the coming into operation of this Order, the Order of 2018 shall have effect as though:
  - (a) the parking place numbered 15a in Schedule 7 to that Order were substituted with the parking place similarly numbered and set out in Schedule 1 to this Order; and
  - (b) the parking place numbered 31 in Schedule 2 to this Order were added to Schedule 7 to that Order.

---

<sup>a</sup>1984 c.27

<sup>b</sup> LBH 2018/95

Dated this \*\*\*\*\* day of \*\*\*\*\* 20\*\*

Sabeel Khan

Acting Assistant Director for Traffic, Transport & Parking

(The Officer appointed for the purpose)

#### **SCHEDULE 1**

<b>1. No. Of Parking Place</b>	<b>2. Designated Parking Place</b>	<b>3. Special Manner of Standing</b>
15a	Hartham Road, Isleworth, north-west side, from a point 4 metres north-east of the boundary of Nos. 49/51 Hartham Road to a point 0.6 metres south-west of the party wall of Nos. 81/83 Hartham Road	-

#### **SCHEDULE 2**

<b>1. No. Of Parking Place</b>	<b>2. Designated Parking Place</b>	<b>3. Special Manner of Standing</b>
31	Hartham Road, Isleworth, north-west side, from a point 6.6 metres south-west of the party wall of Nos. 81/83 Hartham Road to the south-western building line of No. 105 Hartham Road	-

---

#### **EXPLANATORY NOTE**

(This Note is not part of the Order, but is intended to indicate its general purport.)

This Order further amends The London Borough of Hounslow (Hartham Road (Parking Places) Order 2018 by revoking a section of the existing permit parking place on Hartham Road, the north-west side, outside No. 83 Hartham Road to be replaced by a disabled parking place.

# Traffic Management Order

20\*\* No.\*\*

---

The London Borough of Hounslow (Hounslow Town Centre South) (Parking Places)  
(Amendment No. \*) Order 202\*

Made on \*\* \*\*\*\*\* 20\*\*

Coming into operation on \*\* \*\*\*\*\* 20\*\*

---

The Council of the London Borough of Hounslow, after consulting the Commissioner of Police of the Metropolis, in exercise of the powers conferred by sections 45, 46, 49 and 124 to the Road Traffic Regulation Act 1984<sup>a</sup> as amended, and of all other enabling powers hereby make the following Order:

## Citation and Commencement

1. This Order shall come into operation on \*\* \*\*\*\*\* 20\*\* and may be cited as The London Borough of Hounslow (Hounslow Town Centre South) (Parking Places) (Amendment No. \*) Order 202\*.

## Interpretation

2. (1) In this Order the “Order of 2023” means The London Borough of Hounslow (Hounslow Town Centre South) (Parking Places) Order 2023<sup>b</sup>.
- (2) Unless the context otherwise requires, any expression used in this Order which is also used in the Order of 2023 shall have the same meaning as in that Order.
- (3) Any reference in this Order to any enactment shall be construed as a reference to that enactment as amended, applied, consolidated, re-enacted by or as having effect by virtue of any subsequent enactment.

## Revocation and/or Designation of Parking Places

3. Without prejudice to the validity of anything done or to any liability incurred in respect of any act or omission before the coming into operation of this Order, the Order of 2023 shall have effect as though:
  - (a) the parking places numbered 115 and 133 in Schedule 7 to that Order were substituted with the parking places similarly numbered and set out in Schedule 1 to this Order; and
  - (b) the parking place numbered 216 in Schedule 2 to this Order were added to Schedule 7 to that Order.

---

<sup>a</sup>1984 c.27

<sup>b</sup> LBH 2023/42

Dated this \*\*\*\*\* day of \*\*\*\*\* 20\*\*

Sabeel Khan

Acting Assistant Director for Traffic, Transport & Parking

(The Officer appointed for the purpose)

#### **SCHEDULE 1**

<b>1. No. Of Parking Place</b>	<b>2. Designated Parking Place</b>	<b>3. Special Manner of Standing</b>
115	Inwood Road, east side, from a point 0.5 metres south of the common boundary of Nos. 50 & 52 Inwood Road to a point 0.2 metres south-west of the party wall of Nos. 56 & 58 Inwood Road	-
133	Inwood Road, Hounslow, north-west side, from the common boundary of Nos. 107 & 109 Inwood Road to a point 7 metres north-east of the party wall of Nos. 105 & 107 Inwood Road	-

#### **SCHEDULE 2**

<b>1. No. Of Parking Place</b>	<b>2. Designated Parking Place</b>	<b>3. Special Manner of Standing</b>
216	Inwood Road, Hounslow, north-west side, from a point 1 metre north-east of the party wall of Nos. 105 & 107 Inwood Road to a point 2.5 metres north-east of the common boundary of Nos. 96 & 97 Inwood Road	-

---

#### **EXPLANATORY NOTE**

(This Note is not part of the Order, but is intended to indicate its general purport.)

This Order further amends The London Borough of Hounslow (Hounslow Town Centre South) (Parking Places) Order 2023 by revoking a section of the existing permit parking place on Inwood Road, the north-west side, outside No. 107 Inwood Road be replaced by a disabled parking place and by revoking a section of the existing permit parking place on Inwood Road, the east side, outside No. 50 Inwood Road to allow for the extension of the existing disabled parking place.

# Traffic Management Order

20\*\* No.\*\*

---

The London Borough of Hounslow (West Chiswick) (Parking Places) (2009, No. 13) (Amendment No. \*) Order 202\*

Made on \*\* \*\*\*\*\* 20\*\*

Coming into operation on \*\* \*\*\*\*\* 20\*\*

---

The Council of the London Borough of Hounslow, after consulting the Commissioner of Police of the Metropolis, in exercise of the powers conferred by sections 45, 46, 49 and 124 to the Road Traffic Regulation Act 1984<sup>a</sup> as amended, and of all other enabling powers hereby make the following Order:

## Citation and Commencement

1. This Order shall come into operation on \*\* \*\*\*\*\* 20\*\* and may be cited as The London Borough of Hounslow (West Chiswick) (Parking Places) (2009, No. 13) (Amendment No. \*) Order 202\*.

## Interpretation

2. (1) In this Order the “Order of 2009” means The London Borough of Hounslow (West Chiswick) (Parking Places) (No. 13) Order 2009<sup>b</sup>.
- (2) Unless the context otherwise requires, any expression used in this Order which is also used in the Order of 2009 shall have the same meaning as in that Order.
- (3) Any reference in this Order to any enactment shall be construed as a reference to that enactment as amended, applied, consolidated, re-enacted by or as having effect by virtue of any subsequent enactment.

## Revocation and/or Designation of Parking Places

3. Without prejudice to the validity of anything done or to any liability incurred in respect of any act or omission before the coming into operation of this Order, the Order of 2009 shall have effect as though:
  - (a) the parking place numbered 232 in Schedule 7 to that Order were substituted with the parking place similarly numbered and set out in the Schedule to this Order.

---

<sup>a</sup>1984 c.27

<sup>b</sup> LBH 2009/28

Dated this \*\*\*\*\* day of \*\*\*\*\* 20\*\*

Sabeel Khan

Acting Assistant Director for Traffic, Transport & Parking

(The Officer appointed for the purpose)

### **SCHEDULE**

<b>1. No. Of Parking Place</b>	<b>2. Designated Parking Place</b>	<b>3. Special Manner of Standing</b>
232	Thorney Hedge Road, Chiswick, south-west side, from a point 6.5 metres south-east of the party wall of Nos. 5.7 Thorney Hedge Road north-westwards for a distance of 6.5 metres	-

---

### **EXPLANATORY NOTE**

(This Note is not part of the Order, but is intended to indicate its general purport.)

This Order further amends The London Borough of Hounslow (West Chiswick) (Parking Places) (No. 13) Order 2009 by revoking a section of the existing permit parking place on Thorney Hedge Road, the north-east side, outside No. 7 Thorney Hedge Road to be replaced by a disabled parking place.

# Traffic Management Order

20\*\* No.\*\*

---

The London Borough of Hounslow (Wyke Estate) (Parking Places) (Amendment No. \*)  
Order 202\*

Made on \*\* \*\*\*\*\* 20\*\*

Coming into operation on \*\* \*\*\*\*\* 20\*\*

---

The Council of the London Borough of Hounslow, after consulting the Commissioner of Police of the Metropolis, in exercise of the powers conferred by sections 45, 46, 49 and 124 to the Road Traffic Regulation Act 1984<sup>a</sup> as amended, and of all other enabling powers hereby make the following Order:

## Citation and Commencement

1. This Order shall come into operation on \*\* \*\*\*\*\* 20\*\* and may be cited as The London Borough of Hounslow (Wyke Estate) (Parking Places) (Amendment No. \*) Order 202\*.

## Interpretation

2. (1) In this Order the “Order of 2016” means The London Borough of Hounslow (Wyke Estate) (Parking Places) Order 2016<sup>b</sup>.  
(2) Unless the context otherwise requires, any expression used in this Order which is also used in the Order of 2016 shall have the same meaning as in that Order.  
(3) Any reference in this Order to any enactment shall be construed as a reference to that enactment as amended, applied, consolidated, re-enacted by or as having effect by virtue of any subsequent enactment.

## Revocation and/or Designation of Parking Places

3. Without prejudice to the validity of anything done or to any liability incurred in respect of any act or omission before the coming into operation of this Order, the Order of 2016 shall have effect as though:
  - (a) the parking place numbered 13 in Schedule 7 to that Order were substituted with the parking place similarly numbered and set out in Schedule 1 to this Order; and
  - (b) the parking place numbered 22 in Schedule 2 to this Order were added to Schedule 7 to that Order.

---

<sup>a</sup>1984 c.27

<sup>b</sup> LBH 2016/86

Dated this \*\*\*\*\* day of \*\*\*\*\* 20\*\*

Sabeel Khan

Acting Assistant Director for Traffic, Transport & Parking

(The Officer appointed for the purpose)

#### **SCHEDULE 1**

<b>1. No. Of Parking Place</b>	<b>2. Designated Parking Place</b>	<b>3. Special Manner of Standing</b>
13	Syon Lane, Isleworth, north-east side, from a point 3 metres north-west of the party wall of Nos. 157/159 Syon Lane to a point 14.6 metres north-west of the south-eastern flank wall of No. 145 Syon Lane	-

#### **SCHEDULE 2**

<b>1. No. Of Parking Place</b>	<b>2. Designated Parking Place</b>	<b>3. Special Manner of Standing</b>
22	Syon Lane, Isleworth, north-east side, from a point 8.8 metres north-west of the south-eastern flank wall of No. 145 Syon Lane to a point 2. metres north-west of the party wall of Nos. 141/143 Syon Lane	-

---

#### **EXPLANATORY NOTE**

(This Note is not part of the Order, but is intended to indicate its general purport.)

This Order further amends The London Borough of Hounslow (Wyke Estate) (Parking Places) Order 2016 by revoking a section of the existing permit parking place on Syon Lane, the north-east side, outside No. 147 Syon Lane to be replaced by a disabled parking place.

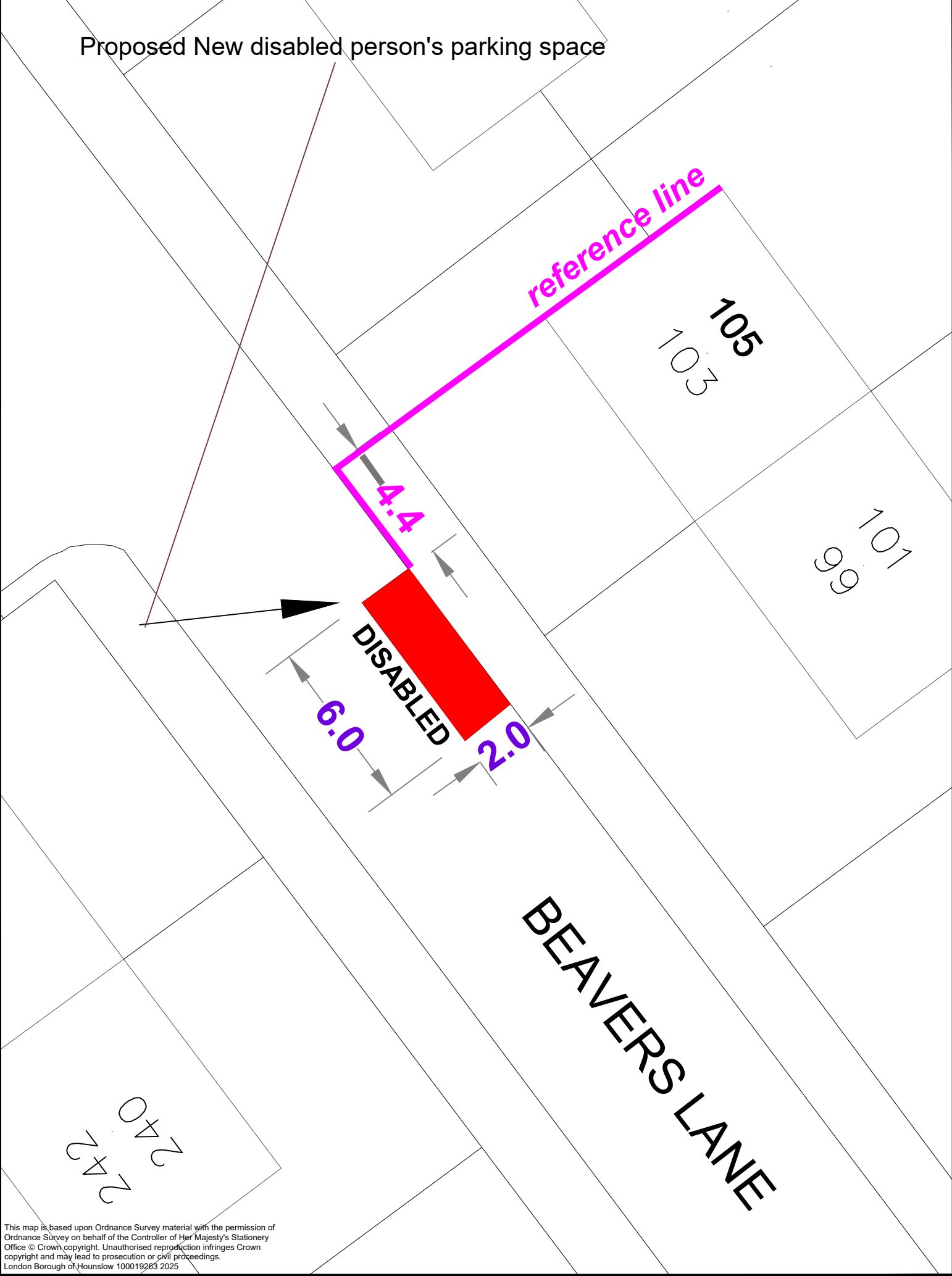
## **STATEMENT OF REASONS**

### **Proposed disabled parking places**



The Council is proposing to introduce additional disabled parking places to assist holders of the blue badge to park nearer to their place of residence or local facilities.

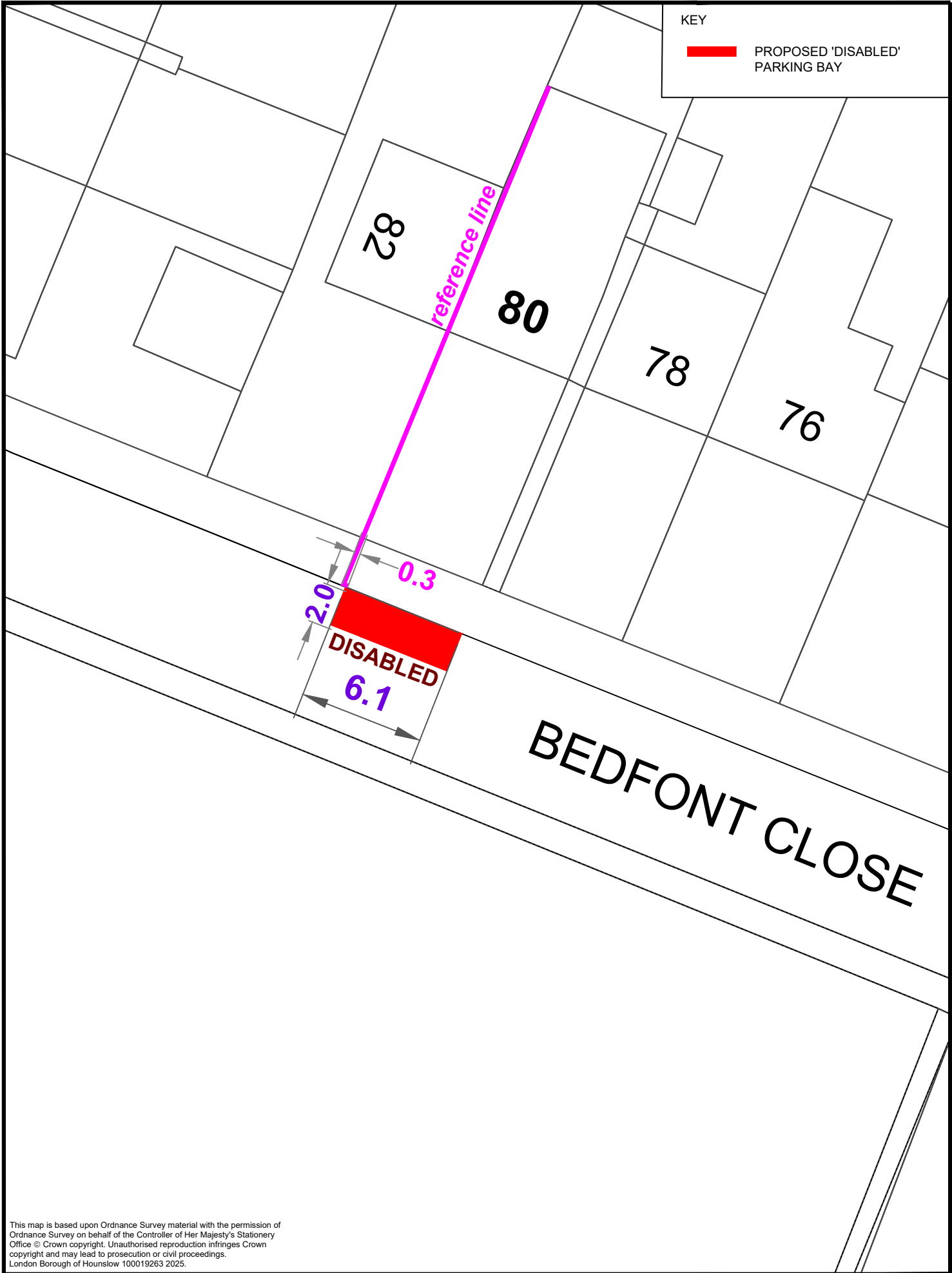


Proposed New disabled person's parking space



This map is based upon Ordnance Survey material with the permission of Ordnance Survey on behalf of the Controller of Her Majesty's Stationery Office © Crown copyright. Unauthorised reproduction infringes Crown copyright and may lead to prosecution or civil proceedings.  
London Borough of Hounslow 100019263 2025

		Drawing Status					<b>105 Beavers Lane, Hounslow, TW4 6HF</b>		Melanie Fontinelle, Assistant Director Environmental Management Regeneration, Housing and Environmental Services, Hounslow House, 7 Bath Road, Hounslow, TW3 3EB	
		Drawn	Approved	Date	Scale	Size				
		IS	AH	August 2025	N.T.S	A4	<b>Proposed disabled parking space</b>		Client 	
		Drg No				Rev				
Rev	Date	Description								



This map is based upon Ordnance Survey material with the permission of Ordnance Survey on behalf of the Controller of Her Majesty's Stationery Office © Crown copyright. Unauthorised reproduction infringes Crown copyright and may lead to prosecution or civil proceedings.  
London Borough of Hounslow 100019263 2025.


Rev	Date	Description


Drawing Status					
Drawn	Approved	Date	Scale	Size	
IS	AH	August 2025	N.T.S	A4	
Drg No				Rev	
				-	

**80, Bedfont Close,  
Feltham, TW14 8LF.**

**Proposed disabled parking space**

Sabeel Khan  
Acting Assistant Director for Traffic, Transport and Parking  
Hounslow House, 7 Bath Road,  
Hounslow, TW3 3EB

Client  
 **London Borough  
of Hounslow**



MAPLE GROVE

Proposed Disabled Person's Parking Space  
Part Parking on Footway 0.9m & 1.1m on carriageway.

BEECH AVENUE

81

26

06

88

98

reference line

7.7



DISABLED

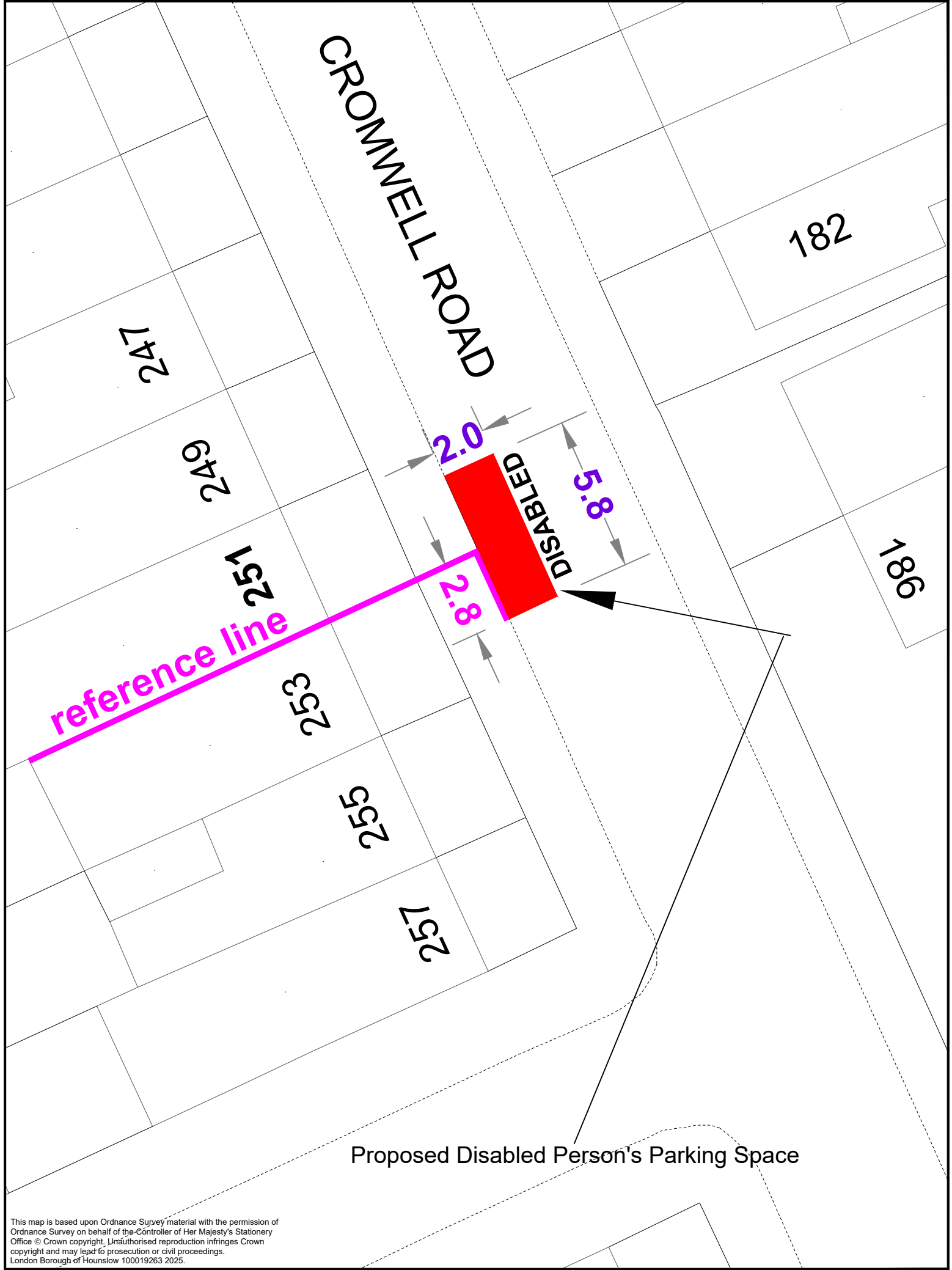
0.9

1.1



0.9

This map is based upon Ordnance Survey material with the permission of Ordnance Survey on behalf of the Controller of Her Majesty's Stationery Office © Crown copyright. Unauthorised reproduction infringes Crown copyright and may lead to prosecution or civil proceedings.  
London Borough of Hounslow 100019263 2025.

			Drawing Status					90 Beech Avenue, Brentford, TW8 8NH		Melanie Fontinelle, Assistant Director Environmental Management Regeneration, Housing and Environmental Services, Hounslow House, 7 Bath Road, Hounslow, TW3 3EB			
			Drawn	Approved	Date	Scale	Size			Client			
			IS	AH	April 2025	N.T.S	A4	Proposed disabled parking space					
			Dwg No									Rev	
-	-	-						-					
Rev	Date	Description											



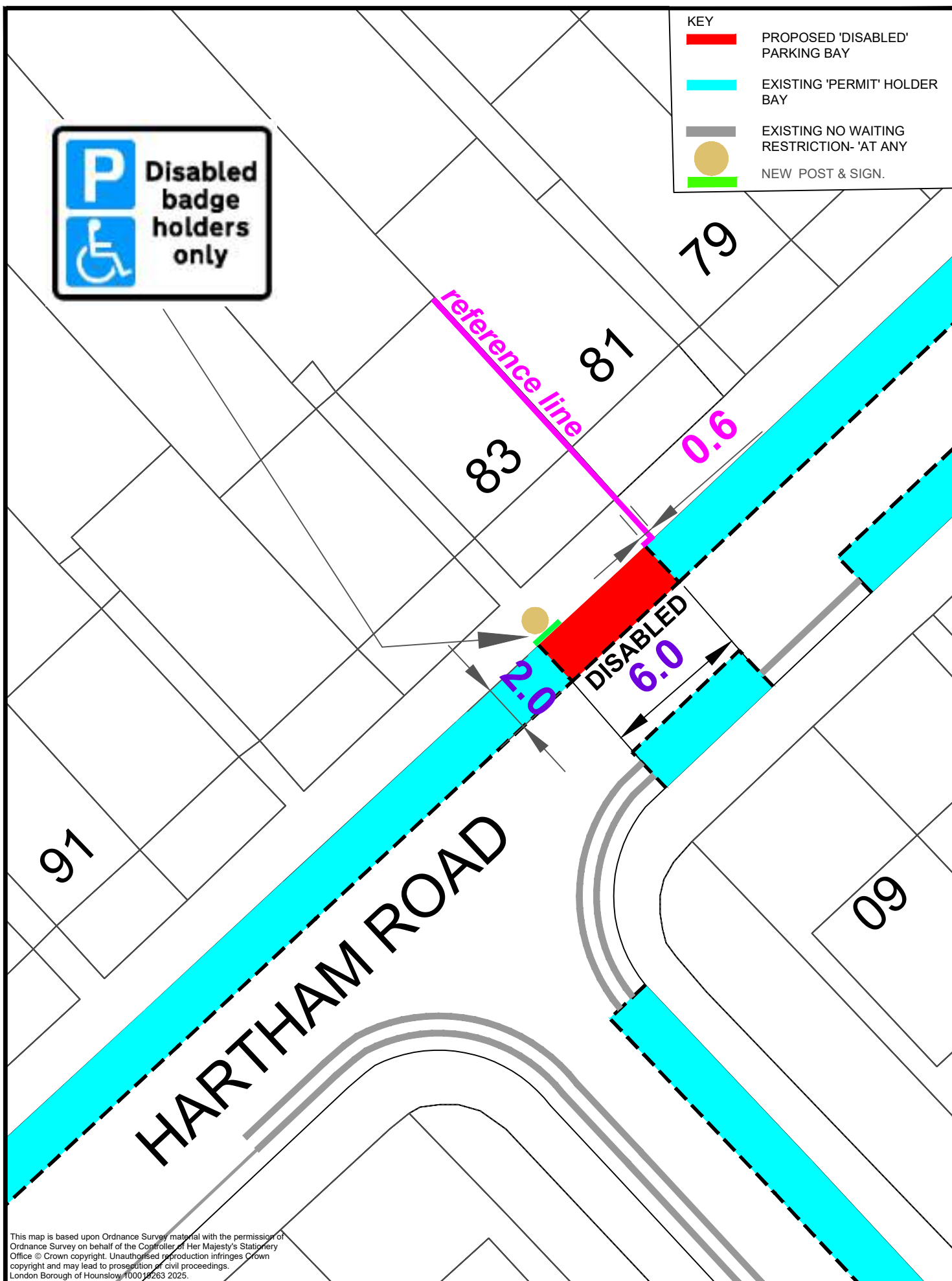
This map is based upon Ordnance Survey material with the permission of Ordnance Survey on behalf of the Controller of Her Majesty's Stationery Office © Crown copyright. Unauthorised reproduction infringes Crown copyright and may lead to prosecution or civil proceedings.  
London Borough of Hounslow 100019263 2025.

			Drawing Status					251 Cromwell Road, Hounslow, TW3 3QT		Melanie Fontinelle, Assistant Director Environmental Management Regeneration, Housing and Environmental Services, Hounslow House, 7 Bath Road, Hounslow, TW3 3EB		
			Drawn	Approved	Date	Scale	Size					
			IS	AH	August 2025	N.T.S	A4		Proposed disabled parking space		Client	
			Drg No				Rev				 London Borough of Hounslow	
Rev	Date	Description					-					





- KEY
- PROPOSED 'DISABLED' PARKING BAY
  - EXISTING 'PERMIT' HOLDER BAY
  - EXISTING NO WAITING RESTRICTION- 'AT ANY'
  - NEW POST & SIGN.



This map is based upon Ordnance Survey material with the permission of Ordnance Survey on behalf of the Controller of Her Majesty's Stationery Office © Crown copyright. Unauthorised reproduction infringes Crown copyright and may lead to prosecution or civil proceedings. London Borough of Hounslow, 100019263 2025.

Drawing Status

Drawn RT/S Approved AH Date August 2025 Scale 1:200 Size A4

Dwg No

Rev

83 Hartham Road,  
Isleworth, TW7 5EY.

Proposed disabled parking space

Sabeel Khan  
Acting Assistant Director for Traffic, Transport and Parking  
Hounslow House, 7 Bath Road,  
Hounslow, TW3 3EB

Client



London Borough  
of Hounslow

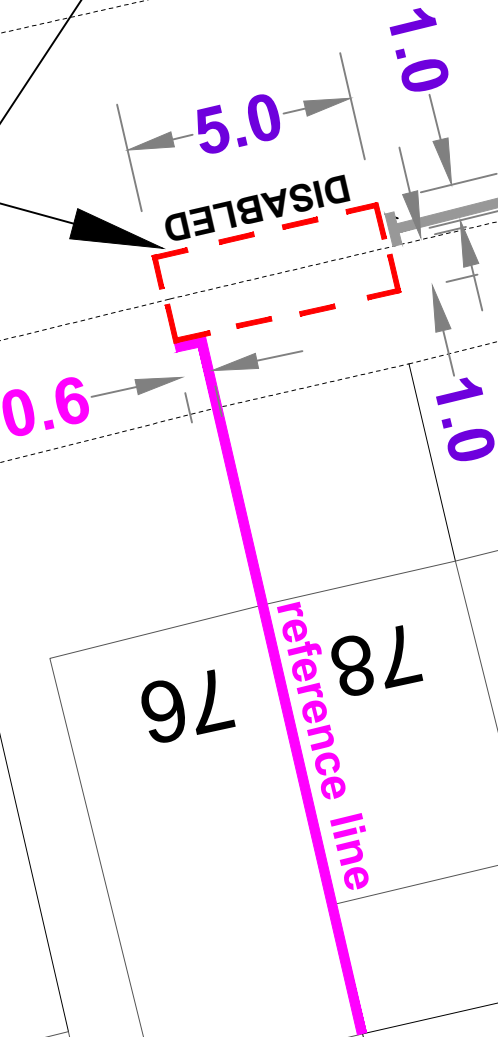


Proposed Disabled Person's Parking Space  
Part Parking on Footway 1.0m & 1.0m on carriageway.

77

83

HEREFORD ROAD



This map is based upon Ordnance Survey material with the permission of Ordnance Survey on behalf of the Controller of Her Majesty's Stationery Office © Crown copyright. Unauthorised reproduction infringes Crown copyright and may lead to prosecution or civil proceedings.  
London Borough of Hounslow 100019263 2025.

Rev	Date	Description

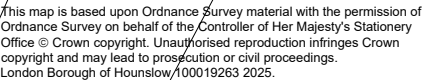
Drawing Status					
Drawn	Approved	Date	Scale	Size	
IS	AH	August 2025	N.T.S	A4	
Dwg No				Rev	

78 Hereford Road, Feltham, TW13 5BS	
Proposed disabled parking space	

Melanie Fontinelle, Assistant Director Environmental Management  
Regeneration, Housing and Environmental Services,  
Hounslow House, 7 Bath Road,  
Hounslow, TW3 3EB

Client

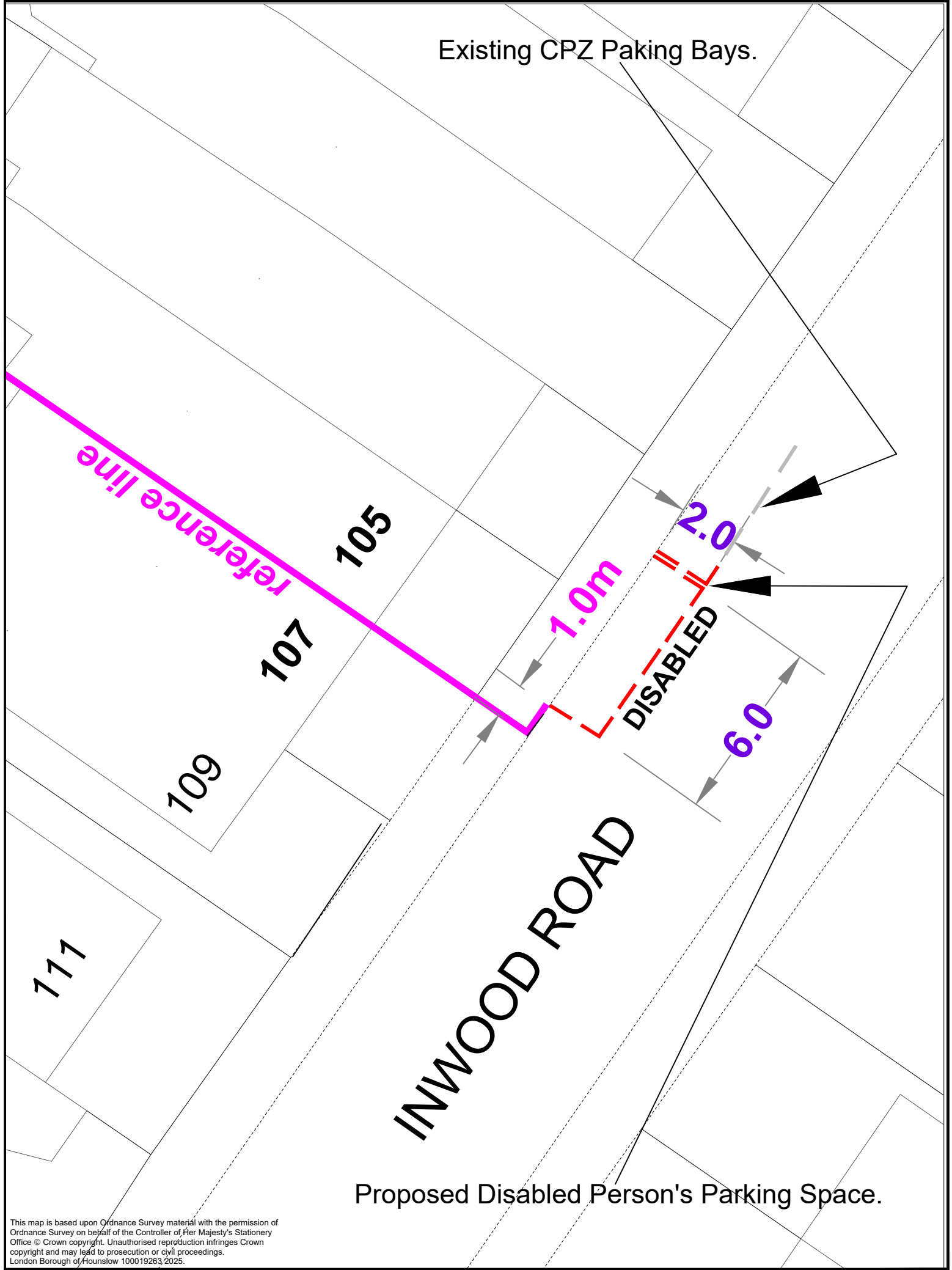
London Borough of Hounslow



Melanie Fontinelle, Assistant Director Environmental Management  
Regeneration, Housing and Environmental Services,  
Hounslow House, 7 Bath Road,  
Hounslow, TW3 3EB



Existing CPZ Paking Bays.



Proposed Disabled Person's Parking Space.

This map is based upon Ordnance Survey material with the permission of Ordnance Survey on behalf of the Controller of Her Majesty's Stationery Office © Crown copyright. Unauthorised reproduction infringes Crown copyright and may lead to prosecution or civil proceedings.  
London Borough of Hounslow 100019263, 2025.

Drawing Status					
Drawn	Approved	Date	Scale	Size	
IS	AH	March 2025	N.T.S	A4	
Dwg No				Rev	
				-	
Rev	Date	Description			

**105 Inwood Road,  
Hounslow, TW3 1XH**

**Proposed disabled parking space**

Melanie Fontinelle, Assistant Director Environmental Management  
Regeneration, Housing and Environmental Services,  
Hounslow House, 7 Bath Road,  
Hounslow, TW3 3EB

Client

**London Borough  
of Hounslow**

"Proposed extension of existing disabled parking bay:  
Existing L5.5m & New Proposed L6.0m."

PH

77

0.5

6.0

DISABLED

2.0

0.2

reference line

54

56

58

60

INWOOD ROAD

This map is based upon Ordnance Survey material with the permission of Ordnance Survey on behalf of the Controller of Her Majesty's Stationery Office © Crown copyright. Unauthorised reproduction infringes Crown copyright and may lead to prosecution or civil proceedings.  
London Borough of Hounslow 100019263 2025.

Drawing Status

Drawn	Approved	Date	Scale	Size
IS	AH	August 2025	N.T.S	A4

Drwg No	Rev
	-

**58 Inwood Road,  
Hounslow, TW3 1XL**

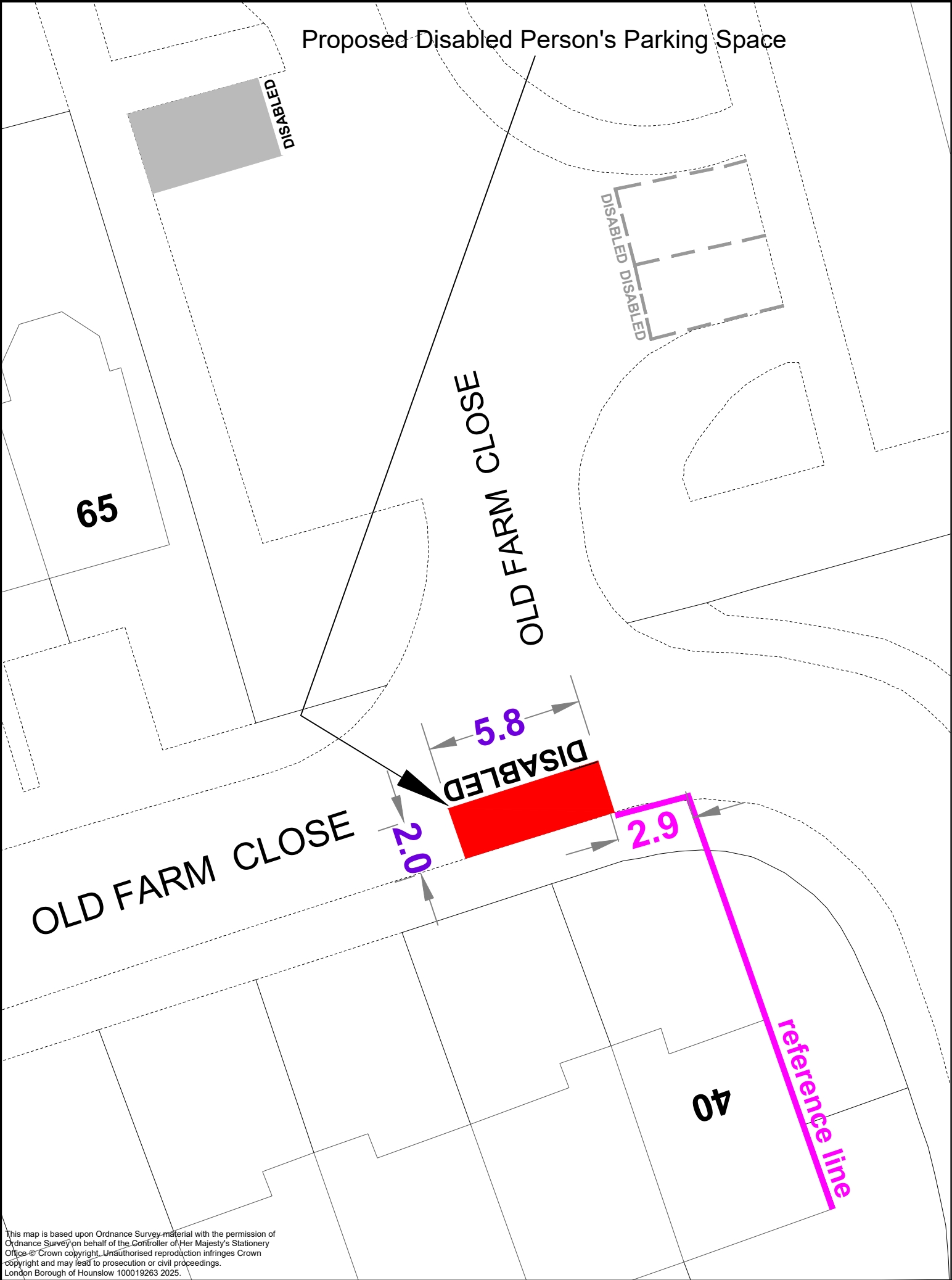
**Proposed Extension of existing  
disabled person's parking space**

Melanie Fontinelle, Assistant Director Environmental Management  
Regeneration, Housing and Environmental Services,  
Hounslow House, 7 Bath Road,  
Hounslow, TW3 3EB

Client

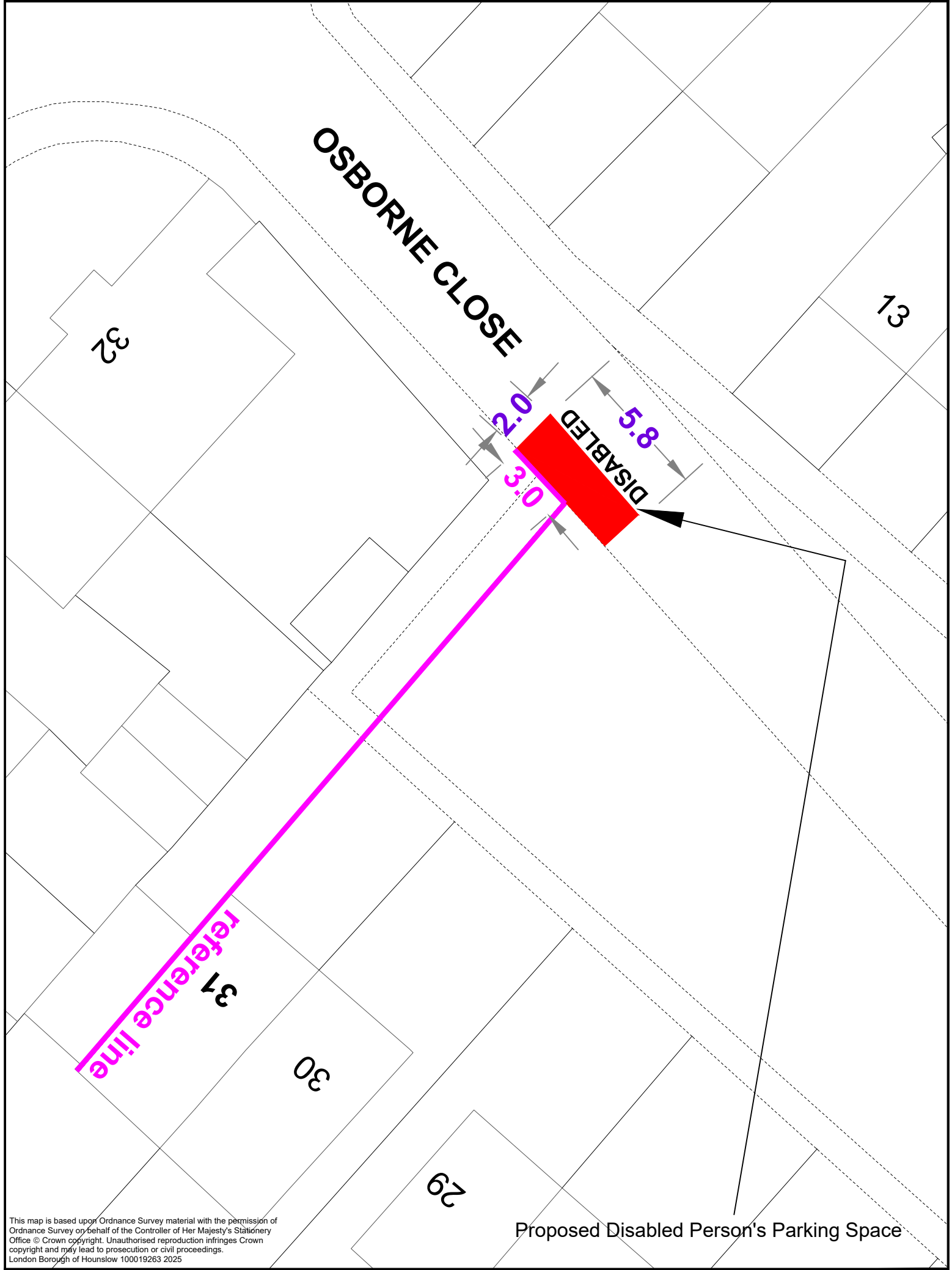


Proposed Disabled Person's Parking Space



This map is based upon Ordnance Survey material with the permission of Ordnance Survey on behalf of the Controller of Her Majesty's Stationery Office © Crown copyright. Unauthorised reproduction infringes Crown copyright and may lead to prosecution or civil proceedings.  
London Borough of Hounslow 100019263 2025.

Drawing Status					40 Old Farm Close, Hounslow, TW4 7AB		Melanie Fontinelle, Assistant Director Environmental Management Regeneration, Housing and Environmental Services, Hounslow House, 7 Bath Road, Hounslow, TW3 3EB	
Drawn	Approved	Date	Scale	Size			Client	
IS	AH	AUGUST 2025	N.T.S	A4	Proposed disabled person's parking space			
Dig No				Rev				
Rev	Date	Description						

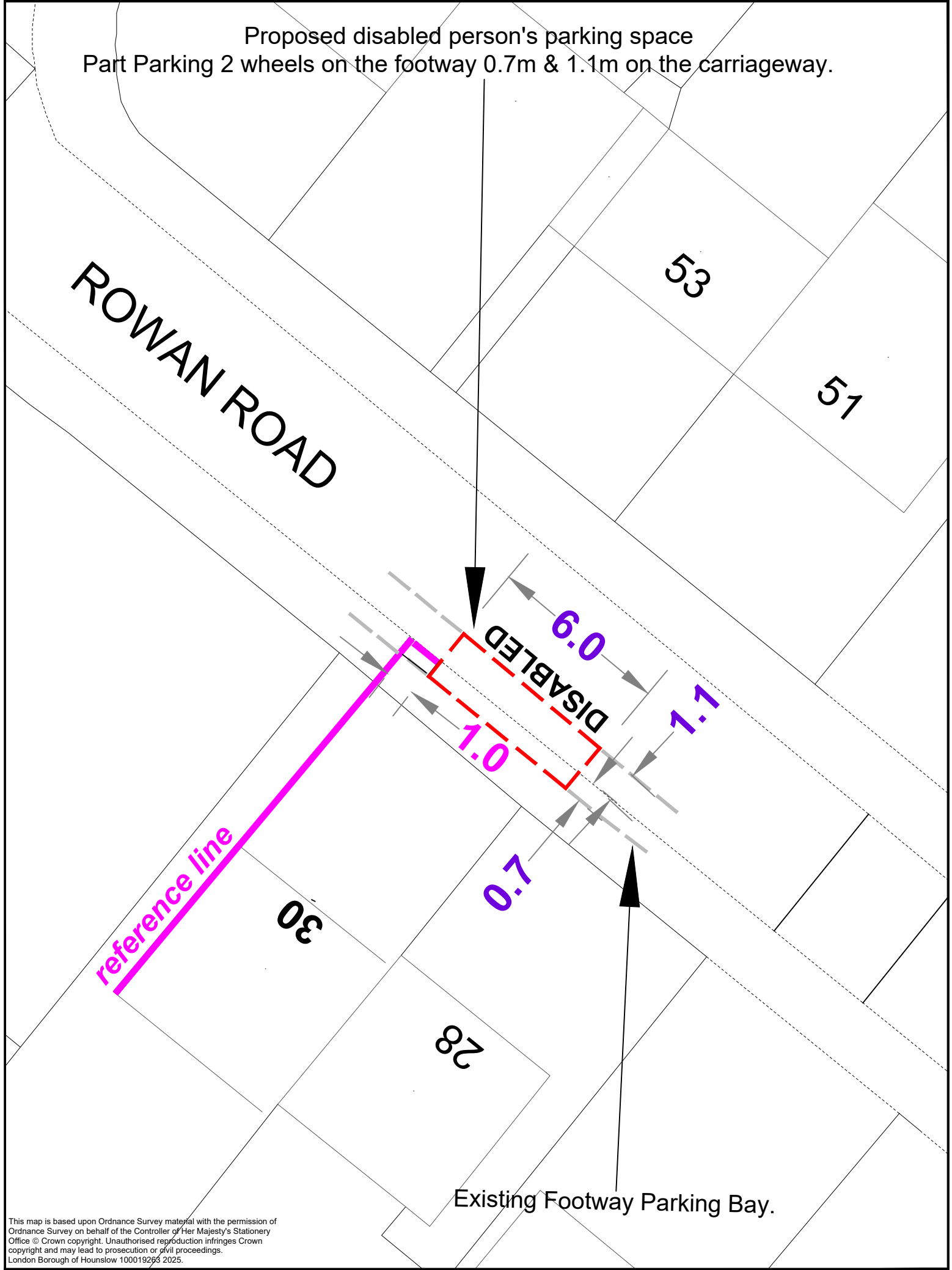


This map is based upon Ordnance Survey material with the permission of Ordnance Survey on behalf of the Controller of Her Majesty's Stationery Office © Crown copyright. Unauthorised reproduction infringes Crown copyright and may lead to prosecution or civil proceedings.  
London Borough of Hounslow 100019263 2025



Proposed Disabled Person's Parking Space

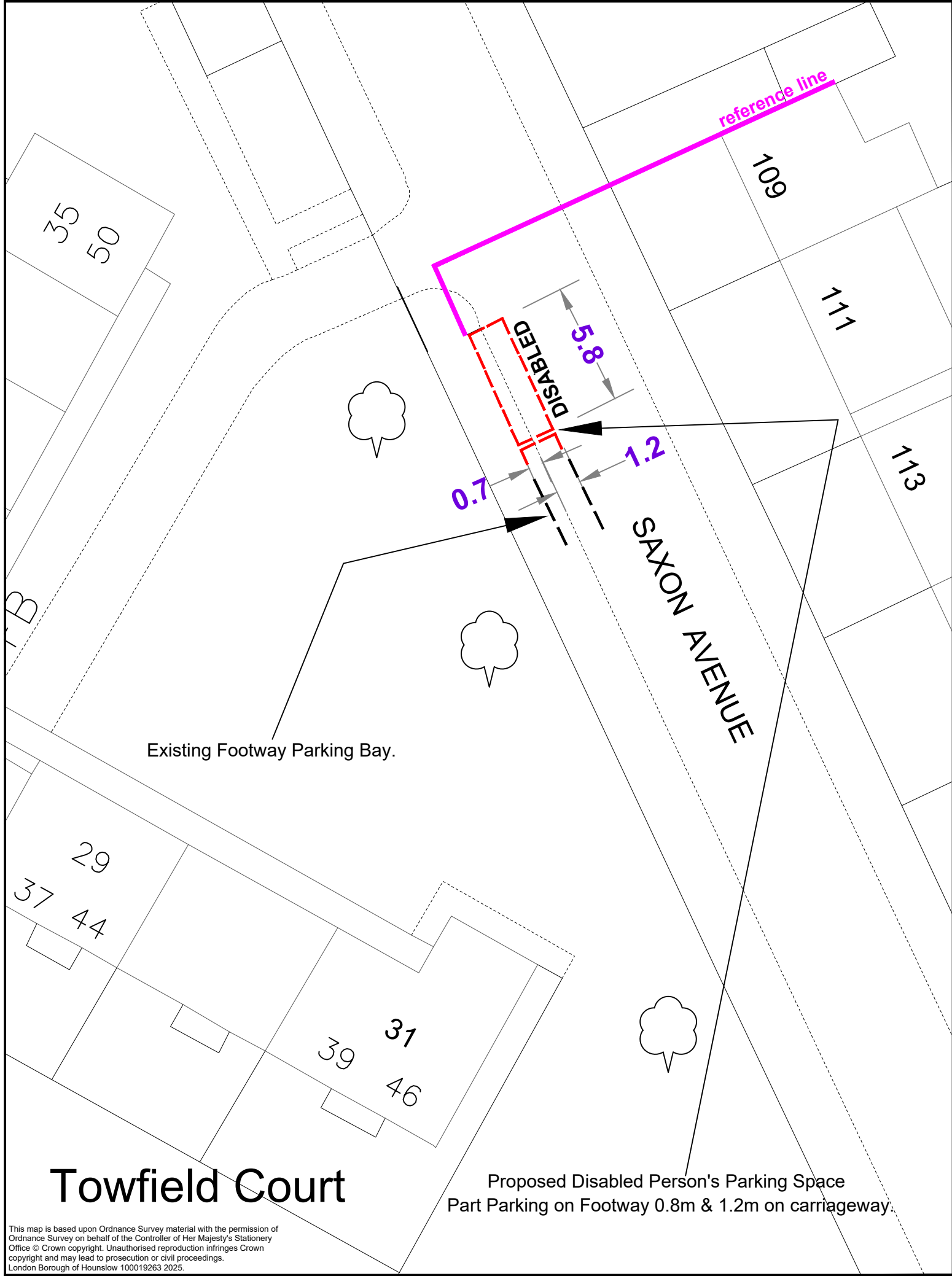
			Drawing Status					31 Osborne Close, Feltham, TW13 6SR.		Melanie Fontinelle, Assistant Director Environmental Management Regeneration, Housing and Environmental Services, Hounslow House, 7 Bath Road, Hounslow, TW3 3EB	
			Drawn	Approved	Date	Scale	Size			Client	
			IS	AH	April 2025	N.T.S	A4	Proposed disabled parking space			
			Dwg No				Rev				
Rev	Date	Description					-				

Proposed disabled person's parking space  
Part Parking 2 wheels on the footway 0.7m & 1.1m on the carriageway.





This map is based upon Ordnance Survey material with the permission of Ordnance Survey on behalf of the Controller of Her Majesty's Stationery Office © Crown copyright. Unauthorised reproduction infringes Crown copyright and may lead to prosecution or civil proceedings.  
London Borough of Hounslow 100019263 2025.

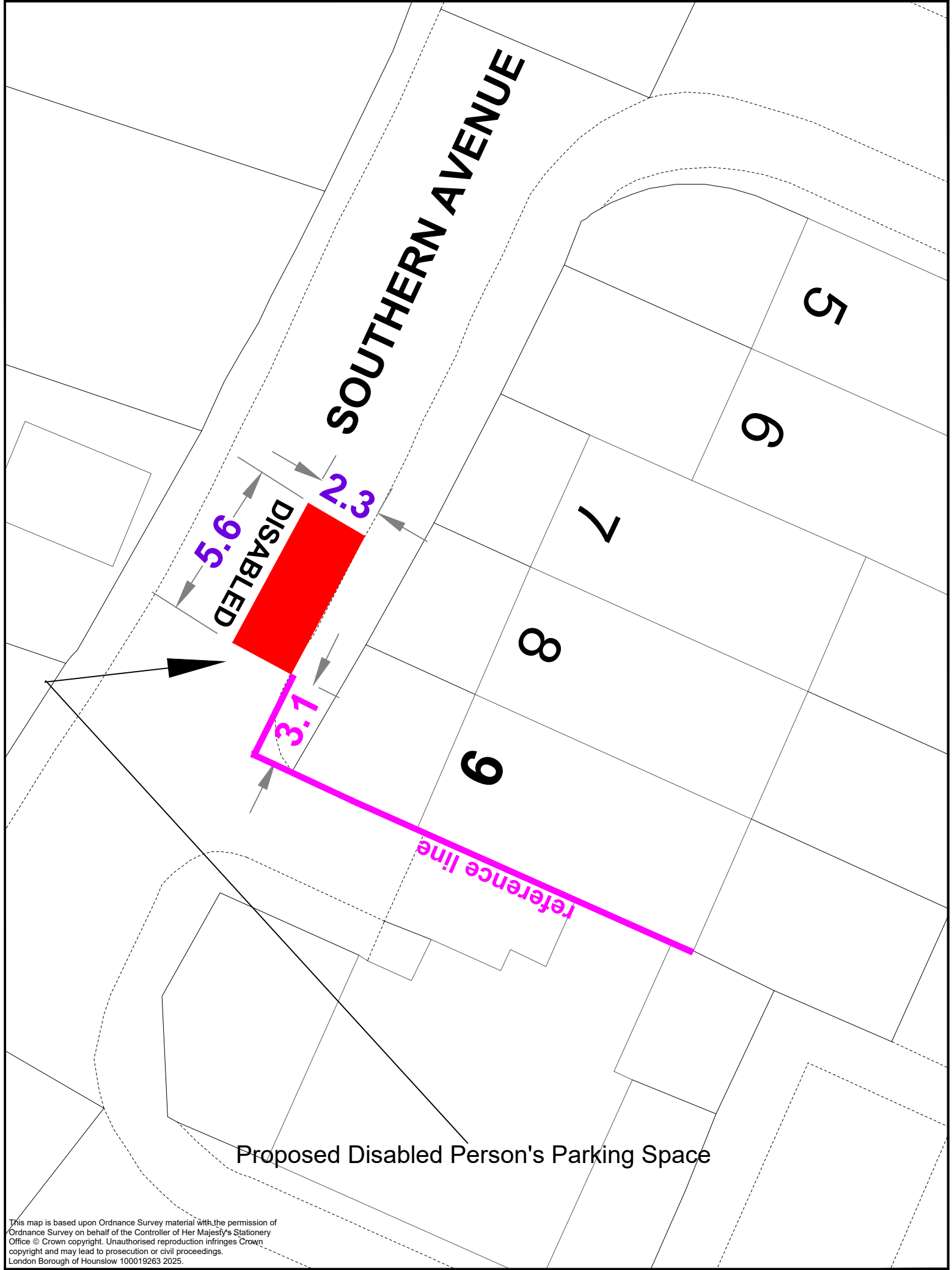
			Drawing Status					30, Rowan Road, Brentford, TW8 8PB		Melanie Fontinelle, Assistant Director Environmental Management Regeneration, Housing and Environmental Services, Hounslow House, 7 Bath Road, Hounslow, TW3 3EB	
			Drawn	Approved	Date	Scale	Size				
			IS	AH	April 2025	N.T.S	A4	Proposed disabled parking space		Client	 
-	-	-	Drg No				Rev				
Rev	Date	Description									



This map is based upon Ordnance Survey material with the permission of Ordnance Survey on behalf of the Controller of Her Majesty's Stationery Office © Crown copyright. Unauthorised reproduction infringes Crown copyright and may lead to prosecution or civil proceedings.  
London Borough of Hounslow 100019263 2025.

Drawing Status						Opposite side of No.109 Saxon Avenue, Feltham, TW13 5NB		Melanie Fontinelle, Assistant Director Environmental Management Regeneration, Housing and Environmental Services, Hounslow House, 7 Bath Road, Hounslow, TW3 3EB	
Drawn	Approved	Date	Scale	Size				Client	
IS	AH	August 2025	N.T.S	A4		Proposed disabled Bay for Resident No. 31 Towfield Court, Towfield Road, Feltham, TW13 5LS.			
Dwg No				Rev					
Rev	Date	Description							



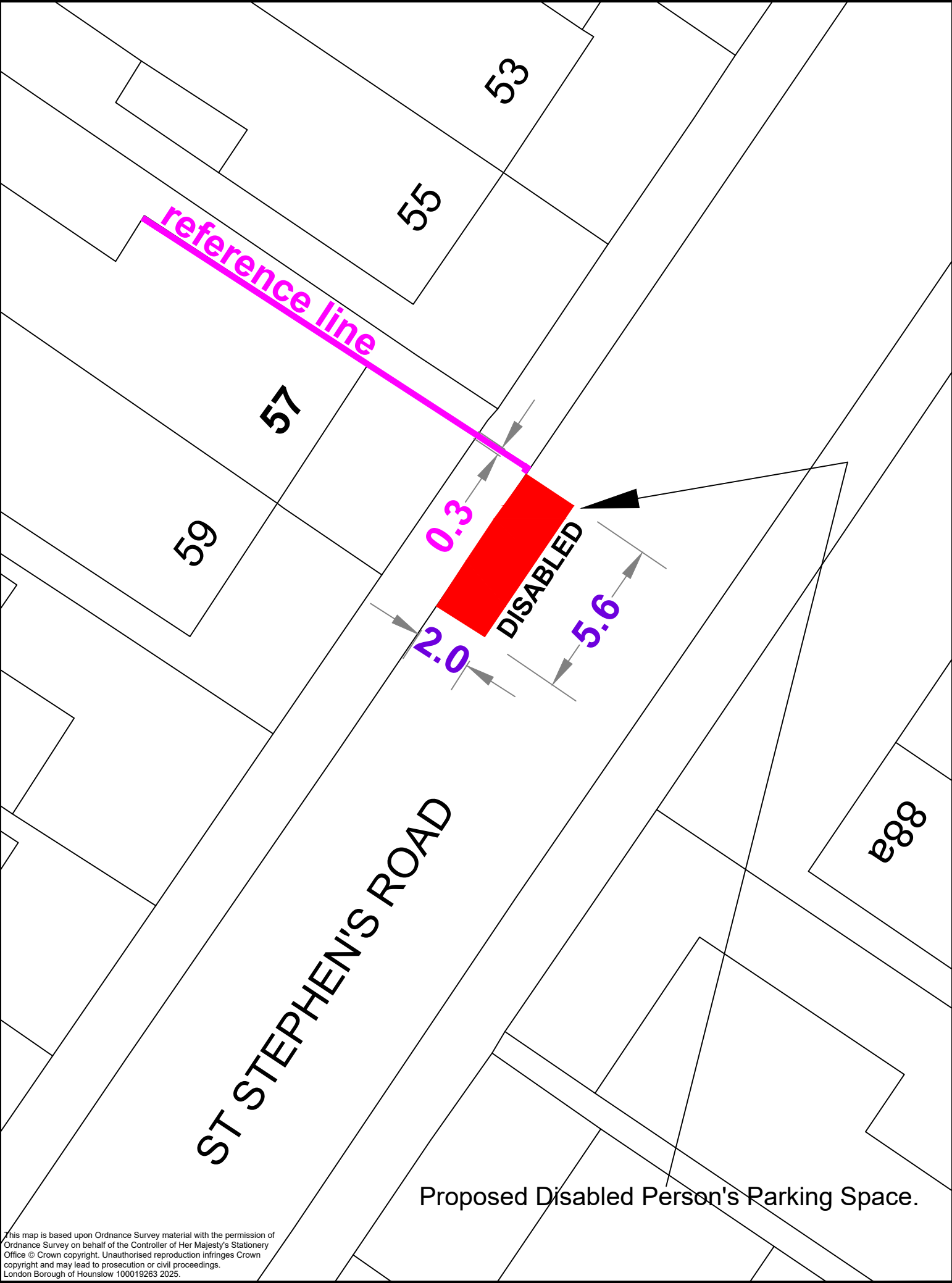


Proposed Disabled Person's Parking Space


This map is based upon Ordnance Survey material with the permission of Ordnance Survey on behalf of the Controller of Her Majesty's Stationery Office © Crown copyright. Unauthorised reproduction infringes Crown copyright and may lead to prosecution or civil proceedings.  
London Borough of Hounslow 100019263 2025.

			Drawing Status					9 Southern Avenue, Feltham, TW14 9ND		Melanie Fontinelle, Assistant Director Environmental Management Regeneration, Housing and Environmental Services, Hounslow House, 7 Bath Road, Hounslow, TW3 3EB		
			Drawn	Approved	Date	Scale	Size					
			IS	AH	August 2025	N.T.S	A4					
			Dwg No				Rev	Proposed disabled parking space				
-	-	-					-					
Rev	Date	Description								Client		





This map is based upon Ordnance Survey material with the permission of Ordnance Survey on behalf of the Controller of Her Majesty's Stationery Office © Crown copyright. Unauthorised reproduction infringes Crown copyright and may lead to prosecution or civil proceedings.  
London Borough of Hounslow 100019263 2025.

			Drawing Status					57 St Stephens Road, Hounslow, TW3 2BJ.		Melanie Fontinelle, Assistant Director Environmental Management Regeneration, Housing and Environmental Services, Hounslow House, 7 Bath Road, Hounslow, TW3 3EB	
			Drawn	Approved	Date	Scale	Size				
			IS	AH	August 2025	N.T.S	A4				
			Drg No					Proposed disabled parking space		Client	
Rev	Date	Description									

Reference line

476

474

472

470

DISABLED

1.5

2.0

5.5

STAINES ROAD

Proposed Disabled Person's Parking Space

This map is based upon Ordnance Survey material with the permission of Ordnance Survey on behalf of the Controller of Her Majesty's Stationery Office © Crown copyright. Unauthorised reproduction infringes Crown copyright and may lead to prosecution or civil proceedings.  
London Borough of Hounslow 100019263 2025

Drawing Status

Drawn	Approved	Date	Scale	Size
IS	AH	August 2025	N.T.S	A4

Rev	Date	Description
-	-	-

476 Staines Road,  
Feltham, TW14 8DH

Proposed disabled parking space

Melanie Fontinelle, Assistant Director Environmental Management  
Regeneration, Housing and Environmental Services,  
Hounslow House, 7 Bath Road,  
Hounslow, TW3 3EB

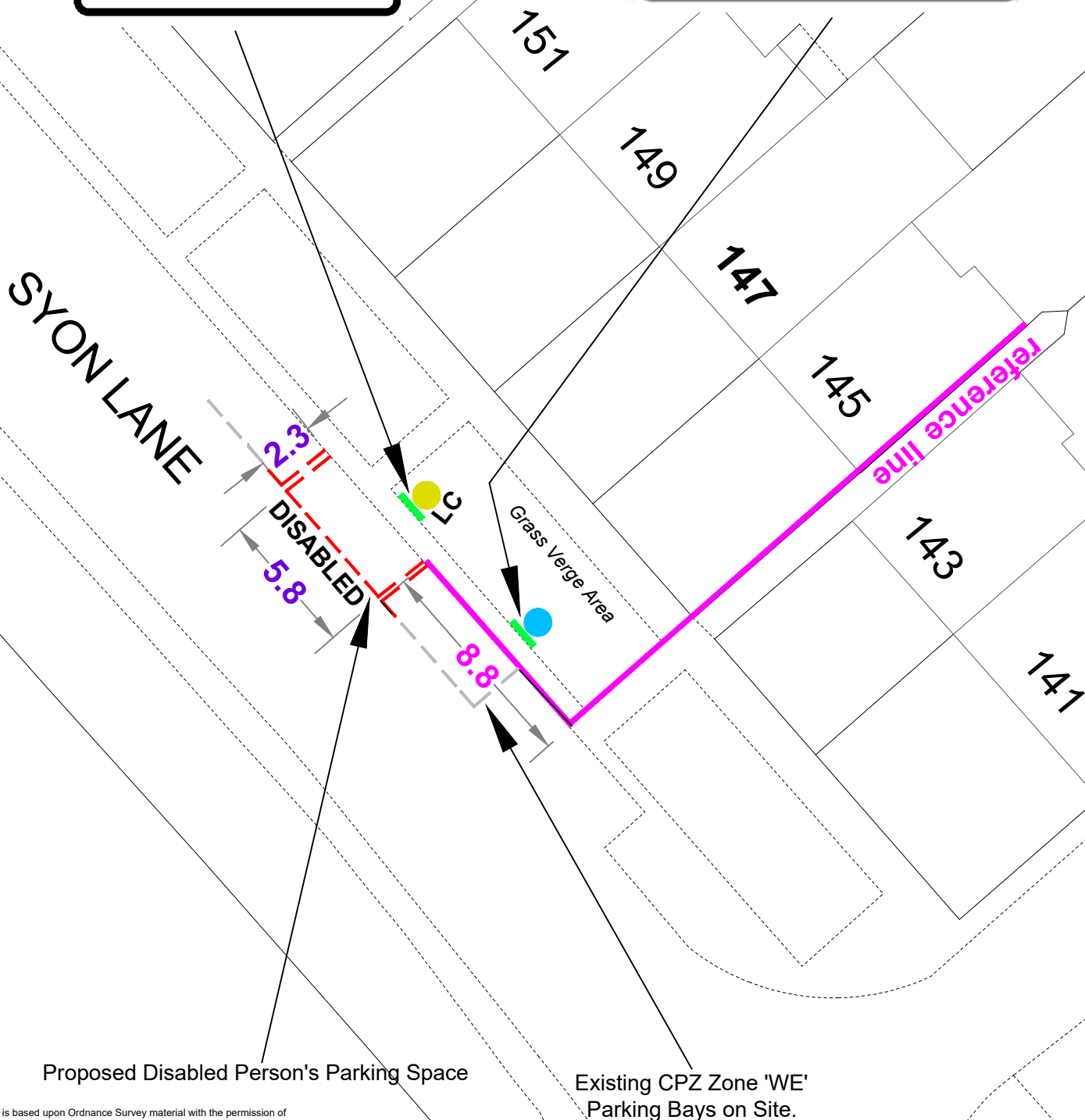
Client



New 'Disabled' Sign on the LC.



New Post & CPZ Zone 'WE' Sign.



Proposed Disabled Person's Parking Space

Existing CPZ Zone 'WE'  
Parking Bays on Site.

This map is based upon Ordnance Survey material with the permission of Ordnance Survey on behalf of the Controller of Her Majesty's Stationery Office. © Crown copyright. Unauthorised reproduction infringes Crown copyright and may lead to prosecution or civil proceedings.  
London Borough of Hounslow 100019263 2025.

Drawing Status					
Drawn	Approved	Date	Scale	Size	
IS	AH	April 2025	N.T.S	A4	
Dwg No				Rev	
Rev	Date	Description			

**147 Syon Lane,  
Isleworth, TW7 5PZ**

**Proposed disabled parking space**

Melanie Fontinelle, Assistant Director Environmental Management  
Regeneration, Housing and Environmental Services,  
Hounslow House, 7 Bath Road,  
Hounslow, TW3 3EB

Client



Existing single yellow line (SYL).

THORNEY HEDGE ROAD

1.9

reference line

Remove existing CPZ Sign from Lamp Column (LC)

Dual Sign with arrows for Disabled Space & CPZ  
'CW' Zone Parking Bay.



Resident Permit Holders only



Disabled Person's Parking Space

Existing CPZ 'CW' Zone Parking Bay.

Proposed Disabled Person's Parking Space

This map is based upon Ordnance Survey material with the permission of Ordnance Survey on behalf of the Controller of Her Majesty's Stationery Office © Crown copyright. Unauthorised reproduction infringes Crown copyright and may lead to prosecution or civil proceedings.  
London Borough of Hounslow 100019263 2025.

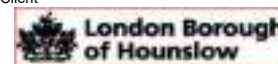
Drawing Status					
Drawn	Approved	Date	Scale	Size	
IS	AH	March 2025	N.T.S	A4	
Dwg No			Rev		
Rev	Date	Description			

**7, Thorney Hedge Road,  
Chiswick, W4 5SB.**

**Proposed disabled parking space**

Melanie Fontinelle, Assistant Director Environmental Management  
Regeneration, Housing and Environmental Services,  
Hounslow House, 7 Bath Road,  
Hounslow, TW3 3EB

Client



14

12

10

8

6

4

VICTORIA AVENUE

6.0

20

**DISABLED**

6

L

5

3



✓

5  
reference line

-	-	-
Rev	Date	Description

Drawing Status				
Drawn	Approved	Date	Scale	Size
IS	AH	March 2025	N.T.S	A4
Orig No				Rev
				-

5 Victoria Avenue, Hounslow, TW3 3SU
Proposed disabled parking space

<p>Melanie Fontinelle, Assistant Director Environmental Management Regeneration, Housing and Environmental Services, Hounslow House, 7 Bath Road, Hounslow, TW3 3EB</p>	<p>Client</p>
 <p><b>London Borough of Hounslow</b></p>	

# Traffic Management Order

2025 No.130

---

The London Borough of Hounslow (Disabled Parking Places) Order 2025

Made on 23 July 2025

Coming into operation on 08 August 2025

---

## ARRANGEMENT OF ARTICLES

### **PART I - PRELIMINARY**

Article

Citation and commencement

1

Revocations

2

Interpretation

3

### **PART II - DESIGNATION OF PARKING PLACES**

Article

Designation of Parking Places

4

Manner of standing in a Parking Place

5

Vehicles for which Parking Places are designated

6

Contravention

7

Movement of a vehicle in a Parking Place in an emergency

8

### **PART III - SUPPLEMENTARY PROVISIONS**

Article

Period for which a vehicle may be left after the Penalty Charge has been incurred

9

Power to suspend the use of a Parking Place

10

Restriction on waiting by a vehicle in a Parking Place

11

Placing of traffic signs, etc

12

Application for and issue of disable resident permit

13

Surrender, withdrawal, and validity of permits

14

Application for and issue of duplicate permit

15

Form of Disabled Resident Permits

16

## **SCHEDULES**

Schedule 1 - Time Limited Disabled Parking Places

Schedule 2 - Disabled Parking Places

Schedule 3 - Disabled Permit Parking Places

The Council of the London Borough of Hounslow, having consulted the Commissioner of Police of the Metropolis, in exercise of the powers conferred by sections 6, 45, 46, 49 and 124 of the Road Traffic Regulation Act 1984<sup>1</sup> and the Traffic Management 2004<sup>2</sup> and of all other enabling powers hereby make the following Order:

---

<sup>1</sup> 1984 c.27

<sup>2</sup> 2004 c.18

## **PART I - PRELIMINARY**

### **1. Citation and Commencement**

- (1) This Order may be cited as The London Borough of Hounslow (Disabled Parking Places) Order 20\*\* and shall come into operation for all purposes on \*\* \*\*\*\*\* 20\*\*.

### **2. Revocation**

- (1) Without prejudice to the validity of anything done or to any liability incurred in respect of any act or omission before the coming into operation of this Order the following Orders are hereby revoked:

The London Borough of Hounslow (Free Parking Places) (Disabled Persons) (No.1) Order 2008<sup>3</sup>

The London Borough of Hounslow (Free Parking Places) (Disabled Persons) (2008, No.1) (Amendment No.1) Order 2008<sup>4</sup>

The London Borough of Hounslow (Free Parking Places) (Disabled Persons) (2008, No.1) (Amendment No.2) Order 2008<sup>5</sup>

The London Borough of Hounslow (Free Parking Places) (Disabled Persons) (2008, No.1) (Amendment No.3) Order 2009<sup>6</sup>

The London Borough of Hounslow (Free Parking Places) (Disabled Persons) (2008, No.1) (Amendment No.4) Order 2009<sup>7</sup>

The London Borough of Hounslow (Free Parking Places) (Disabled Persons) (2008, No.1) (Amendment No.5) Order 2009<sup>8</sup>

The London Borough of Hounslow (Free Parking Places) (Disabled Persons) (2008, No.1) (Amendment No.6) Order 2009<sup>9</sup>

The London Borough of Hounslow (Free Parking Places) (Disabled Persons) (2008, No.1) (Amendment No.7) Order 2009<sup>10</sup>

The London Borough of Hounslow (Free Parking Places) (Disabled Persons) (2008, No.1) (Amendment No.8) Order 2009<sup>11</sup>

The London Borough of Hounslow (Free Parking Places) (Disabled Persons) (2008, No.1) (Amendment No.10) Order 2010<sup>12</sup>

The London Borough of Hounslow (Free Parking Places) (Disabled Persons) (2008, No.1) (Amendment No.11) Order 2010<sup>13</sup>

The London Borough of Hounslow (Free Parking Places) (Disabled Persons) (2008, No.1) (Amendment No.12) Order 2010<sup>14</sup>

The London Borough of Hounslow (Free Parking Places) (Disabled Persons) (2008, No.1) (Amendment No. 13) Order 2010<sup>15</sup>

---

<sup>3</sup> LBH 2008/09

<sup>4</sup> LBH 2008/21

<sup>5</sup> LBH 2008/32

<sup>6</sup> LBH 2009/02

<sup>7</sup> LBH 2009/09

<sup>8</sup> LBH 2009/13

<sup>9</sup> LBH 2009/56

<sup>10</sup> LBH 2009/57

<sup>11</sup> LBH 2009/59

<sup>12</sup> LBH 2010/01

<sup>13</sup> LBH 2010/22

<sup>14</sup> LBH 2010/23

<sup>15</sup> LBH 2010/51

The London Borough of Hounslow (Free Parking Places) (Disabled Persons) (2008, No.1) (Amendment No. 14) Order 2011<sup>16</sup>

The London Borough of Hounslow (Free Parking Places) (Disabled Persons) (2008, No.1) (Amendment No. 15) Order 2011<sup>17</sup>

The London Borough of Hounslow (Free Parking Places) (Disabled Persons) (2008, No.1) (Amendment No. 16) Order 2011<sup>18</sup>

The London Borough of Hounslow (Free Parking Places) (Disabled Persons) (2008, No.1) (Amendment No. 17) Order 2011<sup>19</sup>

The London Borough of Hounslow (Free Parking Places) (Disabled Persons) (2008, No.1) (Amendment No. 18) Order 2011<sup>20</sup>

The London Borough of Hounslow (Free Parking Places) (Disabled Persons) (2008, No.1) (Amendment No. 19) Order 2011<sup>21</sup>

The London Borough of Hounslow (Free Parking Places) (Disabled Persons) (2008, No.1) (Amendment No. 20) Order 2012<sup>22</sup>

The London Borough of Hounslow (Free Parking Places) (Disabled Persons) (2008, No.1) (Amendment No. 21) Order 2012<sup>23</sup>

The London Borough of Hounslow (Free Parking Places) (Disabled Persons) (2008, No.1) (Amendment No. 22) Order 2012<sup>24</sup>

The London Borough of Hounslow (Free Parking Places) (Disabled Persons) (2008, No.1) (Amendment No. 23) Order 2012<sup>25</sup>

The London Borough of Hounslow (Free Parking Places) (Disabled Persons) (2008, No.1) (Amendment No. 24) Order 2012<sup>26</sup>

The London Borough of Hounslow (Free Parking Places) (Disabled Persons) (2008, No.1) (Amendment No. 25) Order 2012<sup>27</sup>

The London Borough of Hounslow (Free Parking Places) (Disabled Persons) (2008, No.1) (Amendment No.26) Order 2013<sup>28</sup>

The London Borough of Hounslow (Free Parking Places) (Disabled Persons) (2008, No.1) (Amendment No.27) Order 2013<sup>29</sup>

The London Borough of Hounslow (Free Parking Places) (Disabled Persons) (2008, No.1) (Amendment No.28) Order 2013<sup>30</sup>

The London Borough of Hounslow (Free Parking Places) (Disabled Persons) (2008, No.1) (Amendment No.29) Order 2013<sup>31</sup>

The London Borough of Hounslow (Free Parking Places) (Disabled Persons) (2008, No.1) (Amendment No.30) Order 2014<sup>32</sup>

---

<sup>16</sup> LBH 2011/06

<sup>17</sup> LBH 2011/09

<sup>18</sup> LBH 2011/13

<sup>19</sup> LBH 2011/58

<sup>20</sup> LBH 2011/60

<sup>21</sup> LBH 2011/68

<sup>22</sup> LBH 2012/08

<sup>23</sup> LBH 2012/17

<sup>24</sup> LBH 2012/22

<sup>25</sup> LBH 2012/38

<sup>26</sup> LBH 2012/50

<sup>27</sup> LBH 2012/66

<sup>28</sup> LBH 2013/38

<sup>29</sup> LBH 2013/41

<sup>30</sup> LBH 2013/46

<sup>31</sup> LBH 2013/49

<sup>32</sup> LBH 2014/01

The London Borough of Hounslow (Free Parking Places) (Disabled Persons) (2008, No.1) (Amendment No.31) Order 2014<sup>33</sup>

The London Borough of Hounslow (Free Parking Places) (Disabled Persons) (2008, No.1) (Amendment No. 32) Order 2014<sup>34</sup>

The London Borough of Hounslow (Free Parking Places) (Disabled Persons) (2008, No.1) (Amendment No. 33) Order 2014<sup>35</sup>

The London Borough of Hounslow (Free Parking Places) (Disabled Persons) (2008, No.1) (Amendment No. 34) Order 2014<sup>36</sup>

The London Borough of Hounslow (Free Parking Places) (Disabled Persons) (2008, No.1) (Amendment No. 35) Order 2014<sup>37</sup>

The London Borough of Hounslow (Free Parking Places) (Disabled Persons) (2008, No.1) (Amendment No. 36) Order 2014<sup>38</sup>

The London Borough of Hounslow (Free Parking Places) (Disabled Persons) (2008, No.1) (Amendment No. 37) Order 2014<sup>39</sup>

The London Borough of Hounslow (Free Parking Places) (Disabled Persons) (2008, No.1) (Amendment No. 38) Order 2015<sup>40</sup>

The London Borough of Hounslow (Free Parking Places) (Disabled Persons) (2008, No.1) (Amendment No. 39) Order 2015<sup>41</sup>

The London Borough of Hounslow (Free Parking Places) (Disabled Persons) (2008, No.1) (Amendment No. 40) Order 2015<sup>42</sup>

The London Borough of Hounslow (Free Parking Places) (Disabled Persons) (2008, No.1) (Amendment No. 41) Order 2015<sup>43</sup>

The London Borough of Hounslow (Free Parking Places) (Disabled Persons) (2008, No.1) (Amendment No. 43) Order 2015<sup>44</sup>

The London Borough of Hounslow (Free Parking Places) (Disabled Persons) (2008, No.1) (Amendment No. 44) Order 2015<sup>45</sup>

The London Borough of Hounslow (Free Parking Places) (Disabled Persons) (2008, No.1) (Amendment No. 45) Order 2016<sup>46</sup>

The London Borough of Hounslow (Free Parking Places) (Disabled Persons) (2008, No.1) (Amendment No. 46) Order 2016<sup>47</sup>

The London Borough of Hounslow (Free Parking Places) (Disabled Persons) (2008, No.1) (Amendment No. 47) Order 2016<sup>48</sup>

The London Borough of Hounslow (Free Parking Places) (Disabled Persons) (2008, No.1) (Amendment No. 48) Order 2016<sup>49</sup>

---

<sup>33</sup> LBH 2014/05

<sup>34</sup> LBH 2014/24

<sup>35</sup> LBH 2014/41

<sup>36</sup> LBH 2014/49

<sup>37</sup> LBH 2014/51

<sup>38</sup> LBH 2014/57

<sup>39</sup> LBH 2014/59

<sup>40</sup> LBH 2015/08

<sup>41</sup> LBH 2015/09

<sup>42</sup> LBH 2015/21

<sup>43</sup> LBH 2015/37

<sup>44</sup> LBH 2015/66

<sup>45</sup> LBH 2015/68

<sup>46</sup> LBH 2016/04

<sup>47</sup> LBH 2016/37

<sup>48</sup> LBH 2016/47

<sup>49</sup> LBH 2016/58

The London Borough of Hounslow (Free Parking Places) (Disabled Persons) (2008, No.1) (Amendment No. 49) Order 2016<sup>50</sup>

The London Borough of Hounslow (Free Parking Places) (Disabled Persons) (2008, No.1) (Amendment No 50) Order 2016<sup>51</sup>

The London Borough of Hounslow (Free Parking Places) (Disabled Persons) (2008, No.1) (Amendment No. 51) Order 2016<sup>52</sup>

The London Borough of Hounslow (Free Parking Places) (Disabled Persons) (2008, No.1) (Amendment No. 52) Order 2017<sup>53</sup>

The London Borough of Hounslow (Free Parking Places) (Disabled Persons) (2008, No.1) (Amendment No. 53) Order 2017<sup>54</sup>

The London Borough of Hounslow (Free Parking Places) (Disabled Persons) (2008, No.1) (Amendment No. 54) Order 2017<sup>55</sup>

The London Borough of Hounslow (Free Parking Places) (Disabled Persons) (2008, No.1) (Amendment No. 55) Order 2017<sup>56</sup>

The London Borough of Hounslow (Free Parking Places) (Disabled Persons) (2008, No.1) (Amendment No. 56) Order 2017<sup>57</sup>

The London Borough of Hounslow (Free Parking Places) (Disabled Persons) (2008, No.1) (Amendment No. 57) Order 2017<sup>58</sup>

The London Borough of Hounslow (Free Parking Places) (Disabled Persons) (2008, No.1) (Amendment No. 58) Order 2017<sup>59</sup>

The London Borough of Hounslow (Free Parking Places) (Disabled Persons) (2008, No.1) (Amendment No.59) Order 2017<sup>60</sup>

The London Borough of Hounslow (Free Parking Places) (Disabled Persons) (2008, No.1) (Amendment No. 60) Order 2017<sup>61</sup>

The London Borough of Hounslow (Free Parking Places) (Disabled Persons) (2008, No.1) (Amendment No. 61) Order 2017<sup>62</sup>

The London Borough of Hounslow (Free Parking Places) (Disabled Persons) (2008, No.1) (Amendment No. 62) Order 2017<sup>63</sup>

The London Borough of Hounslow (Free Parking Places) (Disabled Persons) (2008, No.1) (Amendment No. 63) Order 2017<sup>64</sup>

The London Borough of Hounslow (Free Parking Places) (Disabled Persons) (2008, No.1) (Amendment No. 64) Order 2018<sup>65</sup>

The London Borough of Hounslow (Free Parking Places) (Disabled Persons) (2008, No.1) (Amendment No. 65) Order 2018<sup>66</sup>

---

<sup>50</sup> LBH 2016/77

<sup>51</sup> LBH 2016/80

<sup>52</sup> LBH 2016/89

<sup>53</sup> LBH 2017/12

<sup>54</sup> LBH 2017/30

<sup>55</sup> LBH 2017/33

<sup>56</sup> LBH 2017/37

<sup>57</sup> LBH 2017/49

<sup>58</sup> LBH 2017/69

<sup>59</sup> LBH 2017/79

<sup>60</sup> LBH 2017/82

<sup>61</sup> LBH 2017/87

<sup>62</sup> LBH 2017/94

<sup>63</sup> LBH 2017/98

<sup>64</sup> LBH 2017/106

<sup>65</sup> LBH 2018/08

<sup>66</sup> LBH 2018/15

The London Borough of Hounslow (Free Parking Places) (Disabled Persons) (2008, No.1) (Amendment No. 66) Order 2018<sup>67</sup>

The London Borough of Hounslow (Free Parking Places) (Disabled Persons) (2008, No.1) (Amendment No. 67) Order 2018<sup>68</sup>

The London Borough of Hounslow (Free Parking Places) (Disabled Persons) (2008, No.1) (Amendment No. 68) Order 2018<sup>69</sup>

The London Borough of Hounslow (Free Parking Places) (Disabled Persons) (2008, No.1) (Amendment No. 69) Order 2018<sup>70</sup>

The London Borough of Hounslow (Free Parking Places) (Disabled Persons) (2008, No.1) (Amendment No. 70) Order 2018<sup>71</sup>

The London Borough of Hounslow (Free Parking Places) (Disabled Persons) (2008, No.1) (Amendment No. 72) Order<sup>72</sup>

The London Borough of Hounslow (Free Parking Places) (Disabled Persons) (2008, No.1) (Amendment No. 73) Order 2019<sup>73</sup>

The London Borough of Hounslow (Free Parking Places) (Disabled Persons) (2008, No.1) (Amendment No. 74) Order 2019<sup>74</sup>

The London Borough of Hounslow (Free Parking Places) (Disabled Persons) (2008, No.1) (Amendment No. 75) Order 2019<sup>75</sup>

The London Borough of Hounslow (Free Parking Places) (Disabled Persons) (2008, No.1) (Amendment No.76) Order 2019<sup>76</sup>

The London Borough of Hounslow (Free Parking Places) (Disabled Persons) (2008, No.1) (Amendment No.77) Order 2019<sup>77</sup>

The London Borough of Hounslow (Free Parking Places) (Disabled Persons) (2008, No.1) (Amendment No. 77) Order 2019<sup>78</sup>

The London Borough of Hounslow (Free Parking Places) (Disabled Persons) (2008, No.1) (Amendment No.78) Order 2020<sup>79</sup>

The London Borough of Hounslow (Free Parking Places) (Disabled Persons) (2008 No.1) (Amendment No.79) Order 2020<sup>80</sup>

The London Borough of Hounslow (Free Parking Places) (Disabled Persons) (2008, No.1) (Amendment No. 80) Order 2020<sup>81</sup>

The London Borough of Hounslow (Free Parking Places) (Disabled Persons) (2008, No.1) (Amendment No. 81) Order 2020<sup>82</sup>

The London Borough of Hounslow (Free Parking Places) (Disabled Persons) (2008, No.1) (Amendment No.82) Order 2021<sup>83</sup>

---

<sup>67</sup> LBH 2018/25

<sup>68</sup> LBH 2018/33

<sup>69</sup> LBH 2018/51

<sup>70</sup> LBH 2018/65

<sup>71</sup> LBH 2018/69

<sup>72</sup> LBH 2018/81

<sup>73</sup> LBH 2019/11

<sup>74</sup> LBH 2019/18

<sup>75</sup> LBH 2019/35

<sup>76</sup> LBH 2019/44

<sup>77</sup> LBH 2019/69

<sup>78</sup> LBH 2019/79

<sup>79</sup> LBH 2020/15

<sup>80</sup> LBH 2020/34

<sup>81</sup> LBH 2020/49

<sup>82</sup> LBH 2020/92

<sup>83</sup> LBH 2021/54

The London Borough of Hounslow (Free Parking Places) (Disabled Persons) (2008, No.1) (Amendment No.83) Order 2022<sup>84</sup>

The London Borough of Hounslow (Free Parking Places) (Disabled Persons) (2008, No.1) (Amendment No.84) Order 2022<sup>85</sup>

The London Borough of Hounslow (Free Parking Places) (Disabled Persons) (2008, No.1) (Amendment No.85) Order 2022<sup>86</sup>

The London Borough of Hounslow (Free Parking Places) (Disabled Persons) (2008, No.1) (Amendment No.86) Order 2022<sup>87</sup>

The London Borough of Hounslow (Free Parking Places) (Disabled Persons) (2008, No.1) (Amendment No.87) Order 2022<sup>88</sup>

The London Borough of Hounslow (Free Parking Places) (Disabled Persons) (2008, No.1) (Amendment No.88) Order 2022<sup>89</sup>

The London Borough of Hounslow (Free Parking Places) (Disabled Persons) (2008, No.1) (Amendment No.89) Order 2022<sup>90</sup>

The London Borough of Hounslow (Free Parking Places) (Disabled Persons) (2008, No.1) (Amendment No.90) Order 2022<sup>91</sup>

The London Borough of Hounslow (Free Parking Places) (Disabled Persons) (2008, No.1) (Amendment No.91) Order 2022<sup>92</sup>

The London Borough of Hounslow (Free Parking Places) (Disabled Persons) (2008, No.1) (Amendment No.92) Order 2024<sup>93</sup>

The London Borough of Hounslow (Free Parking Places) (Disabled Persons) (2008, No.1) (Amendment No. 93) Order 2024<sup>94</sup>

The London Borough of Hounslow (Free Parking Places) (Disabled Persons) (2008, No.1) (Amendment No.95) Order 2024<sup>95</sup>

The London Borough of Hounslow (Free Parking Places) (Disabled Persons) (2008, No.1) (Amendment No.94) Order 2024<sup>96</sup>

The London Borough of Hounslow (Free Parking Places) (Disabled Persons) (2008, No.1) (Amendment No.95) Order 2024<sup>97</sup>

The London Borough of Hounslow (Free Parking Places) (Disabled Persons) (2008, No.1) (Amendment No.96) Order 2025<sup>98</sup>

The London Borough of Hounslow (Free Parking Places) (Disabled Persons) (2008, No.1) (Amendment No.97) Order 2025<sup>99</sup>

The London Borough of Hounslow (Disabled Parking Bays) Order 2022<sup>100</sup>

---

<sup>84</sup> LBH 2022/02

<sup>85</sup> LBH 2022/07

<sup>86</sup> LBH 2022/15

<sup>87</sup> LBH 2022/36

<sup>88</sup> LBH 2022/42

<sup>89</sup> LBH 2022/44

<sup>90</sup> LBH 2022/59

<sup>91</sup> LBH 2022/64

<sup>92</sup> LBH 2022/67

<sup>93</sup> LBH 2024/14

<sup>94</sup> LBH 2024/27

<sup>95</sup> LBH 2024/36

<sup>96</sup> LBH 2024/37

<sup>97</sup> LBH 2024/82

<sup>98</sup> LBH 2025/96

<sup>99</sup> LBH 2025/127

<sup>100</sup> LBH 2022/16

The London Borough of Hounslow (Disabled Parking Bays) (Amendment No.1) Order 2022<sup>101</sup>

The London Borough of Hounslow (Disabled Parking Bays) (Amendment No.2) Order 2022<sup>102</sup>

The London Borough of Hounslow (Disabled Parking Bays) (Amendment No.3) Order 2022<sup>103</sup>

The London Borough of Hounslow (Disabled Parking Bays) (Amendment No.4) Order 2022<sup>104</sup>

The London Borough of Hounslow (Disabled Parking Bays) (Amendment No.5) Order 2022<sup>105</sup>

The London Borough of Hounslow (Disabled Parking Bays) (Amendment No.6) Order 2022<sup>106</sup>

The London Borough of Hounslow (Disabled Parking Bays) (Amendment No.7) Order 2023<sup>107</sup>

The London Borough of Hounslow (Disabled Parking Bays) (Amendment No.8) Order 2023<sup>108</sup>

The London Borough of Hounslow (Disabled Parking Bays) (Amendment No.9) Order 2024<sup>109</sup>

The London Borough of Hounslow (Disabled Parking Bays) (Amendment No.10) Order 2024<sup>110</sup>

The London Borough of Hounslow (Disabled Parking Bays) (Amendment No.11) Order 2024<sup>111</sup>

The London Borough of Hounslow (Disabled Parking Bays) (Amendment No.12) Order 2024<sup>112</sup>

The London Borough of Hounslow (Disabled Parking Bays) (Amendment No.14) Order 2024<sup>113</sup>

The London Borough of Hounslow (Disabled Parking Bays) (Amendment No.15) Order 2024<sup>114</sup>

The London Borough of Hounslow (Disabled Parking Bays) (Amendment No.16) Order 2024<sup>115</sup>

The London Borough of Hounslow (Disabled Parking Bays) (Amendment No.17) Order 2025<sup>116</sup>

The London Borough of Hounslow (Disabled Parking Bays) (Amendment No.18) Order 2025<sup>117</sup>

The London Borough of Hounslow (Disabled Parking Bays) (Amendment No.19) Order 2025<sup>118</sup>

---

<sup>101</sup> LBH 2022/35

<sup>102</sup> LBH 2022/43

<sup>103</sup> LBH 2022/45

<sup>104</sup> LBH 2022/58

<sup>105</sup> LBH 2022/63

<sup>106</sup> LBH 2022/66

<sup>107</sup> LBH 2023/05

<sup>108</sup> LBH 2023/12

<sup>109</sup> LBH 2024/12

<sup>110</sup> LBH 2024/15

<sup>111</sup> LBH 2024/28

<sup>112</sup> LBH 2024/38

<sup>113</sup> LBH 2024/46

<sup>114</sup> LBH 2024/55

<sup>115</sup> LBH 2024/83

<sup>116</sup> LBH 2025/06

<sup>117</sup> LBH 2025/97

<sup>118</sup> LBH 2025/128

### 3. Interpretation

- (1) In this Order, except where the context otherwise requires, the following expressions have the meanings hereby respectively assigned to them:

"Civil Enforcement Officer" has the same meaning as in the Traffic Management Act 2004<sup>119</sup>;

"Council" means the Council of the London Borough of Hounslow;

"Disabled Person" and "Disabled Person's Badge" have the same meanings as in the Disabled Persons (Badges for Motor Vehicles) (England) Regulations 2000<sup>120</sup>;

"Disabled Person's Vehicle" has the same meaning as in the Local Authorities' Traffic Orders (Exemptions for Disabled Persons) (England and Wales) Regulations 2000<sup>121</sup>;

"Disabled Resident" means a Disabled Person whose usual place of abode is at the premises the postal address of which is in a Street within the London Borough of Hounslow;

"Disabled Resident Permit" means a permit issued under the provisions of Article 18;

"Driver" in relation to a vehicle waiting in a Parking Place means the person driving the vehicle at the time it was left in the Parking Place;

"Enactment" means any Enactment, whether public, general or local, and includes any order, byelaw, rule, regulation, scheme or other instrument having effect by virtue of an Enactment;

"Goods" means Goods of any kind whether animate or inanimate and includes postal packets of any description; and "delivering" and "collecting" in relation to any Goods includes checking the Goods for the purpose of their delivery or collection;

"Goods Vehicle" means a motor vehicle constructed or adapted for use for the carriage of Goods or burden of any description and not drawing a trailer;

"Owner" has the same meaning as in the Traffic Management Act 2004;

"Parking Contravention" has the meaning as assigned to it in Part 1 of Schedule 7 of the Traffic Management Act 2004;

"Parking Place" means any area on a highway designated as such by this Order;

"Passenger Vehicle" means a motor vehicle (other than a motor cycle) constructed or adapted solely for the carriage of not more than eight passengers (exclusive of the Driver) and their effects and not drawing a trailer;

"Penalty Charge and Reduced Penalty Charge" means an amount set by the London Council's Transport and Environment Committee under the provisions of Part 6 of the Traffic Management Act 2004 and with the approval of the Secretary of State for Transport which

---

<sup>119</sup> 2004 c.18

<sup>120</sup> SI.2000/882

<sup>121</sup> SI.2000/683

unless contested, is to be paid to the Council within 28 days beginning with the date on which the alleged contravention occurred, or in 14 days in the case of a Reduced Penalty Charge, from the date of issue of the Penalty Charge Notice;

“Penalty Charge Notice (PCN)” means a notice issued or served by a Civil Enforcement Officer to the provisions of The Civil Enforcement of Road Traffic Contraventions (Approved Devices, Charging Guidelines and General Provisions) (England) Regulations 2022<sup>122</sup>;

“Permit Number”, means a unique number used to identify a particular Parking Place which is expressed in column 4 of Schedule 3 relating to that Parking Place and which appears on a traffic sign adjacent to the Parking Place;

“Permitted Hours”, in relation to a Parking Place, means the time period specified at the beginning of the Schedule relating to that Parking Place;

“Schedule” means a Schedule to this Order;

“Street” includes part of a Street;

“Telecommunications System” has the same meaning as in the Telecommunications Act 1984<sup>123</sup>.

- (2) Any reference in this Order to any Enactment shall be construed as a reference to that Enactment as amended, applied, consolidated, re-enacted by or as having effect by virtue of any subsequent amendment.
- (3) For the purposes of this Order a vehicle shall be regarded as displaying a Disabled Person's Badge in the relevant position when it is so regarded for the purposes of Regulation 3 of the Local Authorities' Traffic Orders (Exemptions for Disabled Persons) (England and Wales) Regulations 2000.

## **PART II - DESIGNATION OF PARKING PLACES**

### **4. Designation of Parking Places**

- (1) The areas of highway as described in column 2 of Schedules 1A, 1B, 1C, 1D, 2 and 3 are designated as Parking Places.
- (2) The limits of each Parking Place shall be indicated on the highway by traffic signs of any size, colour and type prescribed or authorised under Section 64 of the Road Traffic Regulation Act 1984.

### **5. Vehicles for which Parking Places are designated**

- (1) Each Parking Place referred to in Schedules 1A, 1B, 1C, 1D, 2 and 3 may be used subject to the provisions of this Order for the leaving during the Permitted Hours of such vehicles the overall length of which does not exceed 5.25 metres.
- (2) Subject to the provisions of the Order, a person leaving a vehicle in a Parking Place referred to in Schedules 1A, 1B, 1C, 1D and 2 during the Permitted Hours shall cause to be displayed in the relevant position a Disabled Person's Badge.

---

<sup>122</sup> SI.2022/71

<sup>123</sup> 1984 c.12

- (3) Subject to the provisions of this Order, a person leaving a vehicle in a Parking Place referred to in Schedule 3 during the Permitted Hours shall cause to be displayed a valid Disabled Resident Permit issued in respect of that Parking Place, so that all of the particulars of the Disabled Resident Permit referred to in Article 16 are clearly visible from the front or kerb side of the vehicle.

### **PART III - SUPPLEMENTARY PROVISIONS**

#### **Section 1 – General**

##### **6. Contravention**

- (1) If a vehicle is left in a Parking Place without complying with the provisions of this Order, then a contravention of this Order and a Parking Contravention within Part 1 of Schedule 7 to the Traffic Management Act 2004, shall deemed to have occurred.
- (2) In the case of a vehicle in respect of which a Penalty Charge is payable, a Penalty Charge Notice showing the information as required by The CPE Regulations 2022 may then be issued by a Civil Enforcement Officer in uniform in accordance with the requirements of The CPE Regulations 2022.

##### **7. Manner of payment of Penalty Charge**

- (1) The Penalty Charge shall be paid to the Council either by cash, cheque, Payment Card or postal order or other accepted means which shall be delivered or sent to the Council at any address indicated on the Penalty Charge Notice and in accordance with the instructions on that notice no later than twenty-eight (28) days from the date of the Penalty Charge Notice or in the case of a Reduced Penalty Charge, fourteen (14) days from the date of the Penalty Charge Notice.

##### **8. Alteration of position of a vehicle in a Parking Place**

- (1) Where any vehicle is standing in a Parking Place in contravention of the provisions of Article 5 of this Order, a Civil Enforcement Officer may alter or cause to be altered the position of the vehicle in order that its position shall comply with those provisions.

##### **9. Removal of a vehicle from a Parking Place**

- (1) Where a Civil Enforcement Officer is of the opinion that any of the provisions contained in this Order have been contravened or not complied with in respect of a vehicle left in a Parking Place he may remove or cause to be removed the vehicle from the Parking Place and, where it is so removed, shall provide for the safe custody of the vehicle.

Provided that nothing in this Article shall apply to a Disabled Person's Vehicle displaying a Disabled Person's Badge.

##### **10. Movement of a vehicle in a Parking Place in an emergency**

- (1) A police constable in uniform, a traffic warden or Civil Enforcement Officer may move or cause to be moved a vehicle from a Parking Place in an emergency.

## **11. Restriction on removal of Penalty Charge Notices**

- (1) Where a Penalty Charge Notice has been attached to a vehicle in accordance with the provisions of Article 6 (2) of this Order no person, not being the Owner or Driver of the vehicle, shall remove the notice from the vehicle unless authorised to do so by the Owner or Driver.

Provided that nothing in this Article shall apply to a Civil Enforcement Officer or a police constable in uniform or a person removing the vehicle in pursuance of an arrangement made by a police constable or the Council by or under the regulations made in pursuance to powers contained in sections 99, 100, 101 and 102 of the Road Traffic Regulation Act 1984.

## **12. Manner of standing in a Parking Place**

- (1) Every vehicle left in a Parking Place shall stand so that every part of the vehicle is wholly within the limits of any Parking Place.
- (2) Every vehicle left in a Parking Place in relation to which special provisions as to the manner of standing of a vehicle in that Parking Place is specified in column 3 of Schedules 1A, 1B, 1C, 1D, 2 and 3 shall stand so that as to be in accordance with those provisions.

## **13. Period a vehicle may be left after the Penalty Charge has been incurred**

- (1) The period for which a vehicle may be left in a Parking Place during the Permitted Hours after the Penalty Charge has been incurred shall not exceed one hour.

## **14. Power to suspend the use of a Parking Place**

- (1) A person duly authorised by the council or by the Commissioner of Police of the Metropolis may suspend the use of a Parking Place or any part thereof whenever they consider such suspension reasonably necessary:
  - (a) for the purpose of facilitating the movement of traffic or promoting its safety;
  - (b) for the purpose of any building operation, demolition or excavation adjacent to the Parking Place, the maintenance, improvement or reconstruction of the highway or the cleansing of gullies in or adjacent to the Parking Place, the laying, erection, alteration or repair in or adjacent to the Parking Place of any sewer or of any main, pipe or apparatus for the supply of gas, water or electricity or any Telecommunications System or the placing, maintenance or removal of any traffic sign;
  - (c) for the convenience of occupiers of premises adjacent to the Parking Place on any occasion of the removal of furniture to or from one office or dwelling house adjacent to the Parking Place from or to a depository, another office or dwelling house;
  - (d) on any occasion on which it is likely by reason some special attraction that any Street will be thronged or obstructed; or
  - (e) for the convenience of occupiers of premises adjacent to the Parking Place at times of weddings or funerals, or on other special occasions.
- (2) A police constable in uniform or traffic warden may suspend for not longer than twenty-four hours the use of a Parking Place or any part thereof whenever they consider suspension reasonably necessary for the purposes of facilitating the movement of traffic or promoting its safety.
- (3) A duly authorised person suspending the use of a Parking Place or any part thereof in accordance with the provisions of paragraph (1), or as the case may be, paragraph (2) of this

Article shall thereupon place or cause to be placed in or adjacent to any part of that Parking Place which is suspended a traffic sign of any size, colour and type prescribed or authorised under Section 64 of the Road Traffic Regulation Act 1984 indicating that waiting by vehicles is prohibited.

- (4) No person shall cause or permit a vehicle to wait in a Parking Place or part thereof during such period as there is in or adjacent to that part of the Parking Place a traffic sign placed in pursuance of paragraph (3) of this Article. Provided that nothing in this paragraph shall apply to:
- (a) any vehicle being used for fire brigade, ambulance or police purposes or any vehicle which is waiting for any reason specified in Article 16 (1) (d) or (e); or
  - (b) anything done with the permission of the person suspending the use of the Parking Place or part thereof in pursuance of paragraph (1) of this Article.

## **15. Restriction on the use of a Parking Place**

- (1) During the Permitted Hours no person shall use any Parking Place or any vehicle while it is in a Parking Place in connection with the sale or offering or exposing for sale of any Goods to any person un or near the Parking Place or in connection with the selling or offering for sale of his skill in handicraft or his services in any other capacity.

Provided that nothing in this Article shall prevent the sale or offering or exposing for sale of Goods from a vehicle is the vehicle is one to which the provisions of Article 16 (1) (h) apply.

## **16. Restriction on waiting by a vehicle in a Parking Place**

- (1) Any vehicle may wait during the Permitted Hours anywhere in any part of a Parking Place if the use of that part has not been suspended and if the vehicle is waiting:
- (a) for so long as is necessary to enable a person to board or alight from the vehicle and to load thereon or unload therefrom their personal luggage;
  - (b) for so long as is necessary for postal packets to be collected from or delivered to premises or posting boxes adjacent to the Parking Place in which the vehicle is waiting;
  - (c) whilst being used for fire brigade, ambulance or police purposes or, not being a Passenger Vehicle, is being used in the service of a local authority in pursuance of statutory powers or duties provided that in all the circumstances it is reasonably necessary in the exercise of such powers or in the performance of such duties for the vehicle to wait in the place in which it is waiting;
  - (d) the vehicle is waiting only for so long as may be necessary to enable it to be used in connection with the removal of any obstruction to traffic;
  - (e) owing to the Driver being prevented from proceeding by circumstances beyond his control or to such waiting being necessary in order to avoid an accident;
  - (f) the vehicle is waiting only for so long as may be necessary to enable it to be used for any purpose specified in Article 14 (1) (b);
  - (g) the vehicle is in actual use in connection with the removal of furniture to or from one office or dwelling house adjacent to the Parking Place from or to a depository or another office dwelling house; or
  - (h) in any other case the vehicle is waiting for the purpose of delivering or collecting Goods or loading or unloading the vehicle at premises adjacent to the Parking Place in which the vehicle is waiting and the vehicle does not wait for such purpose for more than twenty minutes or such longer period as a Civil Enforcement Officer or police constable in uniform may approve.

- (2) Nothing in the foregoing provisions of this Order shall be taken as authorising anything which would be a contravention of any Regulations made or having effect as if made under Section 25 of the Road Traffic Regulation Act 1984.

## **17. Placing of traffic signs etc.**

- (1) The Council shall:
- (a) cause the limits of each Parking Place to be indicated by placing and maintaining traffic signs of any size, colour and type prescribed or authorised under Section 64 of the Road Traffic Regulation Act 1984; and
  - (b) carry out such other work as is reasonably required for the purpose of the satisfactory operation of a Parking Place.

## **Section 2 – Disabled Resident Permit**

### **18. Application for and issue of Disabled Resident Permit**

- (1) Any disabled resident with a Parking Place adjacent to their residence that is reserved for disabled badge holders may apply to the Council for the issue of a Disabled Resident Permit and the designation of that Parking Place for the waiting of a specified vehicle.
- (2) Any such application shall be made in any manner, and shall include such information, as may be specified by the Council and approval shall be subject to the Council's eligibility criteria.
- (3) The Council may at any time require an applicant or a Disabled Resident Permit holder to produce to an officer of the Council such evidence as they may reasonably call for to verify any information given in respect of an application made to them or to verify that the Disabled Resident Permit remains valid.
- (4) On approval of the application the Council will issue to the applicant a Disabled Resident Permit for the leaving of a specified vehicle in a Parking Place with the corresponding Permit Number.
- (5) Without prejudice to the provisions of Article 20 of this Order, where the Council have issued a Disabled Resident Permit in relation to a Parking Place, the Council shall not issue any further Disabled Resident Permit in relation to that Parking Place.

### **19. Surrender, withdrawal, and validity of permits**

- (1) A Disabled Resident Permit holder may surrender a Disabled Resident Permit to the Council at any time and shall surrender a Disabled Resident Permit to the Council on the occurrence of any one of the events set out in paragraph (3) of this Article.
- (2) The Council may, by notice in writing served on the Disabled Resident Permit holder by sending the same by recorded delivery to the Disabled Resident Permit holder at the address shown by that person on the application for the Disabled Resident Permit or any other address believed to be that person's place of abode, withdraw a Disabled Resident Permit if it appears to the Council that any one of the events set out in paragraph 3 of this Article has occurred and the Disabled Resident Permit holder shall surrender the Disabled Resident Permit to the Council within 48 hours of the receipt of the aforementioned notice.

- (3) The events referred to in the foregoing provisions of this Article are:
- (a) the Disabled Resident Permit holder ceasing to be a disabled resident;
  - (b) The Disabled Resident Permit holder ceasing to be the Owner of the vehicle in respect of which the Disabled Resident Permit was issued;
  - (c) the withdrawal of such Disabled Resident Permit by the Council under the provisions of paragraph (2) of this Article;
  - (d) the nominated vehicle being adapted or used in such a manner that it is not a vehicle of the following class, that is to say a Passenger Vehicle or a Goods Vehicle the overall length of which does not exceed 5.25 metres;
  - (e) the revocation of the designation of the Parking Place in respect of which the Disabled Resident Permit was issued;
  - (f) the issue of a revised Disabled Resident Permit or duplicate Disabled Resident Permit by the Council under the provisions of Article 20 of this Order; or
  - (g) the Disabled Resident Permit ceasing to be valid pursuant to the provisions of paragraph (4) of this Article.
- (4) Without prejudice to the foregoing provisions of this Article, a Disabled Resident Permit shall cease to be valid at the expiration of any period specified thereon or on the concurrence of any one of the events set out in paragraphs 3 of this Article, whichever is the earlier.

## **20. Application for and issue of duplicate permits**

- (1) If a Disabled Resident Permit is mutilated or accidentally defaced or the figures or particulars thereon have become illegible or the colour of the Disabled Resident Permit has become altered by fading or otherwise, the Disabled Resident Permit holder shall either surrender it to the Council or apply to the Council for the issue of a duplicate Disabled Resident Permit and the Council, upon the receipt of the Disabled Resident Permit, shall issue a duplicate Disabled Resident Permit so marked and upon such issue the original Disabled Resident Permit shall become invalid.
- (2) If a Disabled Resident Permit is lost or destroyed, the Disabled Resident Permit holder may apply to the Council for the issue of a duplicate Disabled Resident Permit and the Council, upon being satisfied as to such loss or destruction, shall issue a duplicate Disabled Resident Permit so marked and upon such issue the original Disabled Resident Permit shall become invalid.
- (3) The provisions of this Order shall apply to a duplicate Disabled Resident Permit and an application thereof as if it were a Disabled Resident Permit or, as the case may be, an application therefor.
- (4) The charge for the issue of a duplicate Disabled Resident Permit shall be as set by the Council.

## **21. Form of Disabled Resident Permits**

- (1) A Disabled Resident Permit shall be in writing and shall include the following particulars:
- (a) the Permit Number;
  - (b) the vehicle registration mark; and
  - (c) an indication that the disabled residents permit has been issued by the Council.

Dated this twenty third day of July 2025.

A handwritten signature in black ink, appearing to read 'Sabeel Khan', is written over a light blue horizontal line.

Sabeel Khan  
Acting Assistant Director for Traffic, Transport, and Parking  
(The Officer appointed for the purpose)

### SCHEDULE 1A

Parking places in respect of which a vehicle may be left during the Permitted Hours if it displays a valid Disabled Person's Badge.

In relation to a Parking Place referred to in this Schedule, the expression "Permitted Hours" means the period between 8am and 4.30pm, Monday to Friday – maximum stay 30 minutes.

<b>1 No. of Parking Place</b>	<b>2 Designated Parking Place</b>	<b>3 Special manner of standing</b>
1	Cromwell Road, Hounslow, the north-east side, between a point opposite the north-western wall of No.55 Cromwell Road south-eastwards for a distance of 8 metres	-

### SCHEDULE 1B

Parking places in respect of which a vehicle may be left during the Permitted Hours if it displays a valid Disabled Person's Badge.

In relation to a Parking Place referred to in this Schedule, the expression "Permitted Hours" means the period between 8am and 4pm, Monday to Friday.

<b>1 No. of Parking Place</b>	<b>2 Designated Parking Place</b>	<b>3 Special manner of standing</b>
1	Hatton Road, Feltham, the south-east side, from a point opposite the common boundary of Nos. 233 & 235 Hatton Road, south-westward for a distance of 38 metres	2 wheels on footway

### SCHEDULE 1C

Parking places in respect of which a vehicle may be left during the Permitted Hours if it displays a valid Disabled Person's Badge.

In relation to a Parking Place referred to in this Schedule, the expression "Permitted Hours" means the period between 8am and 6pm, Monday to Friday.

<b>1 No. of Parking Place</b>	<b>2 Designated Parking Place</b>	<b>3 Special manner of standing</b>
1	Thames Road, London, the north-east side, from a point 2 metres south-east of the party wall of Nos. 54 and 56 Thames Road south-eastwards for a distance of 6 metres	-

## SCHEDULE 1D

Parking places in respect of which a vehicle may be left during the Permitted Hours if it displays a valid Disabled Person's Badge.

In relation to a Parking Place referred to in this Schedule, the expression "Permitted Hours" means at any time – maximum stay 3 hours, no return within 1 hour.

<b>1 No. of Parking Place</b>	<b>2 Designated Parking Place</b>	<b>3 Special manner of standing</b>
1	Montague Road, Hounslow, the east side, from a point 17 metres southeast of the southern kerb-line of York Road south-eastwards for a distance of 6 metres	-

## SCHEDULE 2

Parking places in respect of which a vehicle may be left during the Permitted Hours if it displays a valid Disabled Person's Badge.

In relation to a Parking Place referred to in this Schedule, the expression "Permitted Hours" means at any time.

1 No. of Parking Place	2 Designated Parking Place	3 Special manner of standing
1	Airedale Avenue, Chiswick, the north-east side, from a point 40 metres north of a point opposite the northern flank wall of No.1 Airedale Avenue northwards for a distance of 6.00 metres	-
2	Albany Road, Brentford, the south-east side, from the party wall of Nos. 41 & 43 Albany Road to a point 0.6 metres south-west of the north-eastern building line of No.58 Albany Road	-
3	Albert Road, Hounslow, the north-west side, from the boundary wall of Nos. 11/15 Albert Road, south-westwards for a distance of 5.5 metres	-
4	Albert Road, Hounslow, the north-west side, from the common boundary of Nos. 19/21 Albert Road, to a point 5.5 metres north-east of that common boundary	-
5	Albert Road, Hounslow, the south-east side, from the common boundary of Nos. 26/28 Albert Road to the common boundary of Nos. 28/30 Albert Road	-
6	Albion Road, Hounslow, the south-east side, from a point 2.4 metres south-west of the party wall Nos. 16/18 Albion Road, north-eastwards for a distance of 5.3 metres	2 wheels on footway
7	Alcock Road, Heston, the north-east side, from a point 2.4 metres north-west of the south-eastern flank wall of No. 43 Armytage Road north-westwards for a distance of 6 metres	-
8	Algar Road, Brentford, the east side, from a point opposite the boundary wall of No. 30/28 Algar Road and to a point opposite the boundary wall of Nos. 26/27 Algar Road	-
9	Almond Grove, Brentford, south-east side, from the party wall of Nos. 39 & 41 Almond Grove north-eastwards for a distance of 6.0 metres	-
10	Almond Grove, Brentford, south-east side, from the party wall of Nos. 39 & 41 Almond Grove south-westwards for a distance of 6.0 metres	-

1 No. of Parking Place	2 Designated Parking Place	3 Special manner of standing
11	Almond Grove, Brentford, the north-west side, from a point 15.5 metres north-east of the south-western flank wall of No.44 Almond Grove north-eastwards for a distance of 6 metres	-
12	Almond Grove, Brentford, the south-east side, from a point 2.9 metres north-east of the north-eastern flank wall of No.33 Almond Grove south-westwards for a distance of 5 metres	-
13	Almond Grove, Brentford, the south-east side, from a point 3.1 metres north-east of the western flank wall of No. 29 Almond Grove south-westwards for a distance of 5.3 metres	-
14	Argyle Avenue, Hounslow, the south-east side, from the party wall of Nos.12/14 Argyle Avenue south-westwards for a distance of 5.9 metres	-
15	Argyle Avenue, the south-east side, from a point 0.6 metre north-east of the party wall of Nos.10/12 Argyle Avenue, north-eastwards for a distance of 5.9 metres	-
16	Argyle Avenue, the south-east side, from a point 6.4 metres south-west of the north-eastern flank wall of No. 34 Argyle Avenue, south-westwards for a distance of 6.0 metres	-
17	Argyle Road, Hounslow, north-west side, from a point 0.5 metres south-west of the party wall of Nos. 1/2 Argyle Road, north-eastwards for a distance of 5.5 metres	-
18	Armytage Road, Hounslow, the north-west side, from a point 1.7 metres northeast of the south-western flank wall of No. 3 Armytage Road north-eastwards for a distance of 5.0 metres	2 wheels on footway
19	Armytage Road, Hounslow, the south-east side, from a point 1 metre south-west from the party wall of Nos. 30 & 32 Armytage Road south-westwards for a distance of 5 metres	-
20	Arundel Road, Hounslow, the south-west side, from a point 4.1 metres south-west of the party wall Nos.29/31 Arundel Road south-westwards for a distance of 5.7 metres	-
21	Ashfield Avenue, Hounslow, the north-west side, from a point 2.2 metres south-west of the south-western flank wall of property Ruba, Ashfield Avenue, south-westwards for a distance of 5.9 metres	-

1 No. of Parking Place	2 Designated Parking Place	3 Special manner of standing
22	Avenue Road, Brentford, the north-west side, from a point 5 metres south-west of the common boundary of Nos. 5/6 Avenue Road to the common boundary of Nos. 5/6 Avenue Road	-
23	Avenue Road, Brentford, the south-east side, from a point 1 metre south-west of the common boundary of Nos. 36/37 Avenue Road, to a point 1 metre south-west of the common boundary of Nos. 37/38 Avenue Road	-
24	Avenue Road, Brentford, the south-east side, from the common boundary of Nos. 32/33 Avenue Road to the common boundary of Nos. 33/34 Avenue Road	-
25	Avenue Road, Brentford, the south-east side, from the common boundary of Nos. 33/34 Avenue Road to the common boundary of Nos. 34/35 Avenue Road	-
26	Avenue Road, Brentford, the south-east side, from the common boundary of Nos. 34/35 Avenue Road to a point 0.5 metres south-west of the common boundary of Nos. 35/36 Avenue Road	-
27	Barnlea Close, Hounslow, the north-east side, from a point 8.8 metres north-west of the north-western flank wall of No. 41 Barnlea Close, north-westwards for a distance of 5.9 metres	-
28	Barrack Road, Hounslow, the north-east side, from a point 0.20 metre south-east of the party wall Nos. 80/82 Barrack Road, south-eastwards for a distance of 6.0 metres	2 wheels on footway
29	Barrack Road, Hounslow, the north-east side, from a point 0.30 metre south-east of the party wall Nos.94/96 Barrack Road south-eastwards for a distance of 7.2 metres	2 wheels on footway
30	Barrack Road, Hounslow, the north-east side, from a point 1.4 metres north-west of the north-western wall of No. 32 Barrack Road, north-eastwards for a distance of 6.00 metres	-
31	Basildene Road, Hounslow, the east side, from the boundary of Nos 133 and 135 southwards for 5 metres	2 wheels on footway
32	Basildene Road, Hounslow, the south-east side, from a point 0.6 metre north-east of the south-western flank wall of No. 145 Basildene Road, north-eastwards for a distance of 4.5 metres	2 wheels on footway

1 No. of Parking Place	2 Designated Parking Place	3 Special manner of standing
33	Bath Road, Hounslow (fronting 544-550 Bath Road), the south-east side, from a point 10.0 metres south-west of the south-western kerb-line of Bath Road slip road, south-westwards for a distance of 5.4 metres	-
34	Bath Road, Hounslow (the service road fronting Nos. 334/340 to 388 Bath Road), the north-east side, from a point 2.0 metres south-east of the boundary wall of Nos. 368/370 Bath Road to a point 4.3 metres south-east of the boundary wall of Nos. 356/358 Bath Road.	-
35	Bath Road, Hounslow (the service road fronting Nos. 334/340 to 388 Bath Road), the north-east side, from a point 4.5 metres north-west of the boundary wall of Nos. 356/358 Bath Road, to a point 0.7 metres north-west of the boundary wall of Nos. 360/362 Bath Road	60 degrees to the kerb
36	Beagle Close, Feltham, the north-east side, from a point 10.30 metres south-east of the south-eastern flank wall of Nos. 86 to 96 Beagle Close, south-eastwards for a distance of 2.30 metres - length 4.80 metres	-
37	Beavers Lane, Hounslow, the north-east side, from a point 1.5 metres south-east of the south-eastern flank wall Flats Nos. 73/75 Beavers Lane, south-eastwards for a distance of 5.8 metres	-
38	Beavers Lane, Hounslow, the south-west side, from a point 1.5 metres northwest from the party wall of flats Nos. 252/254 & 256 /258 Beavers Lane north-westwards for a distance of 5.7 metres	-
39	Beavers Lane, the north-east side, from a point 13.5 metres north-west of the south-eastern flank wall of No. 159 Beavers Lane, north-westwards for a distance of 5.7 metres	-
40	Beavers Lane, the south-west side, from a point 4.7 metres south-east of the north-western flank wall of Flats Nos. 220/222 Beavers Lane, south-eastwards for a distance of 5.7 metres	-
41	Bedfont Close, Feltham, the south-east side, from a party wall of Nos. 92 & 94 Bedfont Close south-westwards for a distance of 5.6 metres	-
42	Bedfont Close, Feltham, the south-west side, from a point 1.4 metres south-east of the south-eastern building line of No. 127 Bedfont Close, north-westwards for a distance of 6.0 metres	2 wheels on footway
43	Bedfont Lane, Feltham, the south-west side, from the boundary of Nos.77/79 Bedfont Lane, to the boundary of Nos.79/81 Bedfont Lane	-

1 No. of Parking Place	2 Designated Parking Place	3 Special manner of standing
44	Beech Avenue, Brentford, the north-east side, from a point 1.9 metres north-west of the south-eastern Flank wall of No.41 Beech Avenue south-eastwards for a distance of 4.0 metres	2 wheels on footway
45	Belgrave Road, the east side, the car park fronting Nos.15-48 Belgrave Road, from a point 3.3 metres north west of the party wall of Nos.44 and 46 Belgrave Road to a point 2.7 metres north west	90 degrees to the kerb
46	Belgrave Road, the south side, the car park fronting Nos.15-48 Belgrave Road, from a point 1.5 metres south west of the party wall of Nos.15-23 and No.32 Belgrave Road to a point 3.5 metres north east	60 degrees to the kerb
47	Belgrave Road, the west side, from a point 2.4 metres north west of the party wall of Nos. 6 & 8 Belgrave Road north-west for a distance of 6 metres	-
48	Belgrave Road, the west side, the car park fronting Nos.15-48 Belgrave Road, from a point 0.8 metres north west of the party wall of Nos. 44 & 46 Belgrave Road north west for a distance of 2.7 metres	90 degrees to the kerb
49	Bethany Way, Feltham, the north west side, from a point 10.4 metres north-east of the south-western flank wall of Nos.41-63 Bethany Way north-eastwards for a distance of 5.9 metres	-
50	Bethany Way, Feltham, the north-west side, from a point 2.5 metres south-west of the north-eastern flank wall of No.15 Bethany Way south-westwards for a distance of 5 metres	-
51	Bideford Close, Hanworth, the north-west side, south-west of the north-eastern flank wall of No.1 Bideford Close south- westwards for a distance of 5.7 metres	-
52	Binns Road, Chiswick, the north-west side, from a point 1 metre southwest of the party wall of Nos.4/5 Binns Terrace north-eastwards for a distance of 5.8 metres	-
53	Binns Road, Chiswick, the north-west side, from a point 3.9 metres north-east of the south-western flank wall of No.5 Binns Terrace south-westwards for a distance of 5.8 metres.	-
54	Binns Road, Chiswick, the south-east side, from a point 0.50 metres south-west of the boundary wall of Nos. 18/20 Binns Road, north-eastwards for a distance of 6.0 metres	-

1 No. of Parking Place	2 Designated Parking Place	3 Special manner of standing
55	Boston Manor Road, Brentford, south-west side, from a point 4.9 metres north-west of the party wall of Nos. 196/198 Boston Manor Road, north-westwards for a distance of 6.6 metres	-
56	Boston Manor Road, Brentford, the south-west side, from a point 1.6 metres south east of the party wall of Nos. 156 & 158 Boston Manor Road south-eastwards for a distance of 6 metres	-
57	Boston Park Road, Brentford, the north-west side, from a point in line with the party wall of Nos. 41d and 41c Boston Park Road, south-westwards for a distance of 5.50 metres	-
58	Brabazon Road, Hounslow, the north-east side, from a point 1.2 metres north-east of the party wall of Nos. 218/220 Brabazon Road north-eastwards for a distance of 5.7 metres	-
59	Brabazon Road, Hounslow, the south side, from a point 2.5 metres north-west of the south-eastern flank wall of No. 169 Brabazon Road north-westwards for a distance of 5 metres	-
60	Brabazon Road, the south-west side, from a point 2.9 metres northwest of the south-eastern flank wall of No. 73 Brabazon Road, north-westwards for a distance of 5.2 metres	-
61	Brackley Road, Hounslow, the south-west side, from the party wall of Nos. 28/30 Brackley Road, south-eastwards, for a distance of 6.0 metres	-
62	Braemar Road, Brentford, the north-west side, from a point 0.7 metre south-west of the north-eastern flank wall of No.34 Braemar Road south-westwards for a distance of 6 metres	-
63	Braid Close, Hanworth, the north-east side, from a point 8.2 metres north-west of the south-eastern flank wall of No. 14 Braid Close north-westwards for a distance of 3 metres, length of 4.4 metres	90 degrees to the kerb, 4 wheels on footway
64	Brainton Avenue, Feltham, the south-west side, from a point 8.0 metres north-west of the south-eastern building line of No. 72 Hounslow Road, north-westwards for a distance of 5.4 metres	2 wheels on footway
65	Brandon Road, Hounslow, the north-east side, from a point 2.6 metres south-east of the north-western flank wall of No.17 Brandon Road, south-westwards for a distance of 5.6 metres	-

1 No. of Parking Place	2 Designated Parking Place	3 Special manner of standing
66	Brent Lea, Brentford, the south-west side, from a point 4.4 metres north-west of the north-western building line of Nos 73-78 Brent Lea to a point 1.8 metres north-west of the north-western building line of Nos 73-78 Brent Lea	90 degrees to the kerb
67	Brent Lea, Brentford (the parking area north of Nos. 1-45 Danehurst), the south side, from a point 12 metres east of the western building line of Nos 1-45 Danehurst, Brent Lea to a point 14.7 metres east of the western building line of Nos 1-45 Danehurst, Brent Lea	90 degrees to the kerb
68	Brent Lea, Brentford, the north-east side, from a point 13.2 metres south-east of the south-eastern building line of Nos 116-118 Brent Lea south-eastwards for a distance of 2.5 metres	90 degrees to the kerb
69	Brent Lea, Brentford, the south-west side, from a point 1 metre south-east of the north-western building line of Nos 33-36 Brent Lea to a point 3.6 metres south-east of the north-western building line of Nos 33-36 Brent Lea	90 degrees to the kerb
70	Bridlepath Way, Hounslow, the east side, from a point 7.2 metres north of the southern flank wall of No. 13 Bridlepath Way, northwards for a distance of 5.3 metres	-
71	British Grove (South), Chiswick, the south-east side, between a point opposite the south-westernmost wall of No.35 British Grove north-eastwards for a distance of 6 metres	-
72	British Grove, Chiswick, the south-east side, from a point opposite a point 12 5 metres north of the southern flank wall of Nos.30 to 36 Middlesex Court, British Grove northwards for a distance of 6.00 metres	-
73	Brook Lane North, Brentford, the south-west side, from a point 10.1 metres north-west of the south-eastern flank wall of flat Nos.2/4 Brook Lane North north-westwards for a distance of 5 metres	-
74	Brook Lane North, Brentford, the south-west side, from a point 2.6 metres north-west of the north-western flank wall of flat Nos. 10/12 Brook Lane North south-eastwards for a distance of 6 metres	-
75	Brook Road South, Hounslow, the south-west side, from a point 2.0metres north-west of the south-eastern flank wall of No.40 Brook Road South, north-westwards for a distance of 5.2 metres	-

1 No. of Parking Place	2  Designated Parking Place	3  Special manner of standing
76	Brookside Close, Feltham, the south-west side, from a point 0.5 metres north-west of the party wall of Nos. 17 and 18 Brookside Close, south-eastwards for a distance of 5.0 metres	-
77	Buckingham Avenue, Feltham, the north-east side, from the party wall of Nos. 16 & 18 Buckingham Avenue north-westwards for a distance of 6.0 metres	2 wheels on footway
78	Buckingham Avenue, Feltham, the south-west side, from a point 2.5 metres north-west of the party wall of Nos. 37 & 39 Buckingham Avenue south-eastwards for a distance of 5.0 metres	2 wheels on footway
79	Burford Road (The Parking Area Fronting Nos 10-18 Burford Road), Brentford, the north-west side, from the north-eastern boundary line of No.20 Burford Road to a point 2.4 metres south-west of the north-eastern boundary line of No.20 Burford Road	90 degrees to the kerb
80	Burford Road, Brentford, the north-west side, from a point 3.1 metres south-west of the party of wall of Nos. 21 & 23 Burford Road to a point 0.5 metres north-east of the south-western building line of No.21 Burford Road	-
81	Burford Road, Brentford, the south-east side, from the south-western flank wall of No.48 Burford Road north-eastwards for a distance of 6 metres	-
82	Burford Road, the north-west side of the lay-by fronting No's 41 to 45 Burford Road, from a point opposite the party wall of Nos.41 and 43 Burford Road north- eastward for a distance of 6.00 metres	-
83	Burlington Gardens, Chiswick, the north-east side, from the garden party wall of Nos. 5/7 Burlington Gardens, north-westwards for a distance of 6.0 metres	-
84	Burnaby Gardens, Chiswick, the east side, from a point 0.6 metre north of the southern flank wall of No. 28 Burnaby Gardens northwards for a distance of 5 metres	-
85	Burnaby Gardens, Chiswick, the south-west side, from a point opposite the party wall of Nos.43 and 45 Burnaby Gardens south-eastwards for a distance of 6.00 metres	-
86	Burns Avenue, Hounslow, the north-west side, from a point 0.7 metres north-east of the boundary wall of Nos. 3/5 Burns Avenue, north-eastwards for a distance of 6.0 metres	-

1 No. of Parking Place	2 Designated Parking Place	3 Special manner of standing
87	Byfield Road, Isleworth, the north side, from the party wall of Nos.5/7 Byfield Road south-eastwards for a distance of 5.7 metres	-
88	Camden Avenue, Feltham, the north-west side, from a point 0.4 metres north-east of the party wall of Nos. 2 & 4 Camden Avenue, south-westwards for a distance of 4.5 metres	-
89	Canterbury Road, Feltham, the north-west side, from the common boundary of Nos. 33/35 Canterbury Road, south-westwards for a distance of 6.0 metres	-
90	Canterbury Road, Hanworth, the north-west side, from a point 3.3metres south-west of the party wall of Nos. 9/11 Canterbury Road north-eastwards for a distance of 6 metres	2 wheels on footway
91	Cardington Square, Hounslow, the south-west side, from a point 0.7 metre south-east of the north-western flank wall of No.21 Cardington Square south-westwards for a distance of 5 metres	-
92	Cardington Square, Hounslow, the south-west side, from a point 1,9 metres south-east of the north-western flank wall of No.25 Cardington square south-westwards for a distance of 5 metres	-
93	Carville Crescent, Brentford, the north-east side, from a point 0.7 metre south-east of the south-eastern flank wall of No.118 Carville Crescent north-westwards for a distance of 5.9 metres	2 wheels on footway
94	Carville Crescent, Hounslow, the south-east side, from a point 4.3 metres south-west of the south-western flank wall of No.40 Carville Crescent, south-westwards for a distance of 5.6 metres	2 wheels on footway
95	Cedar Road, Brentford, the south-east side, from a point 1.2 metres north-east of the boundary wall of Nos. 22/24 Cedar Road, south-westwards for a distance of 6.0 metres	2 wheels on footway
96	Central Avenue, Hounslow, the north-east side, from a point 0.5 metre southeast of the party wall of Nos. 34 and 36 Central Avenue south-eastwards for a distance of 4.4 metres	-
97	Central Avenue, Hounslow, the south-west side, from a point 0.7 metre southeast of the party wall of Nos. 69 and 71 Central Avenue north-westwards for a distance of 5.3 metres	-
98	Challis Road, Brentford, the north-west side, from a point 5.2 metres south-west of the north-eastern flank wall of No.13 Challis Road south-westwards for a distance of 5.2 metres	2 wheels on footway

1 No. of Parking Place	2 Designated Parking Place	3 Special manner of standing
99	Channel Close, Heston, the area of carriageway fronting No's 19 and 21 Channel Close, the east side, from the northern kerb-line of Channel Close southwards for a distance of 8.0 metres and with a width throughout of 2.2 metres	-
100	Chapel Road, Hounslow, the north-east side, from a point opposite the south eastern wall of No.5 Chapel Road north-westward for a distance of 6.00 metres	-
101	Chapel Road, Hounslow, the north-east side, from the party wall of Nos. 41/ 43 Chapel Road, south-eastwards for a distance of 6 metres	-
102	Cherry Crescent, Brentford, the north-east side, from a point 2.3 metres north-west of the north-western flank of No.88 Cherry Crescent north-westwards for a distance of 6.1 metres	-
103	Chestnut Avenue, Brentford, the north side, from the western building line of No.1 Chestnut Avenue to a point 5.7 metres east of the western building line of No. 1 Chestnut Avenue	-
104	Chinchilla Drive, Hounslow, the east side, from the party wall of Nos. 52 & 54 Chinchilla Drive, south-eastwards for a distance of 5.7 metres	-
105	Chinchilla Drive, Hounslow, the south side, from the boundary wall of Nos. 76/78 Chinchilla Drive, westwards for a distance of 6.0 metres	-
106	Chinchilla Drive, Hounslow, the south-east side of the eastern flank wall of Flat No. 1 Musquash Way north-eastwards for a distance of 5.6 meters	-
107	Chiswick High Road, Chiswick, the south side of the service road between Devonshire Road and Prebend Gardens, from a point 0.5 metres east of the common boundary of Nos.199/201 Chiswick High Road, eastward for a distance of 18 metres	-
108	Chiswick Road, Chiswick, the south-east side, from a point opposite the south- western side of the entrance gate to Nos.25 to 48 Dewsbury Court, Chiswick Road north-eastwards for a distance of 5.00 metres	-
109	Church Road, Heston, the north-west side, from a point 1.0 metre south-west of a point opposite the boundary wall of No. 40/42 Church Road, north-eastwards for a distance of 5.2 metres	-

1 No. of Parking Place	2 Designated Parking Place	3 Special manner of standing
110	Church Road, Isleworth, the north-west side, from a point opposite the boundary wall of Nos. 10/11 Church Road, south-westwards for a distance of 6.0 metres	-
111	Clare Road, Hounslow, the west side, from a point 0.3 metre north-west of the party wall of No. 22 & 24 Clare Road north-westwards for a distance of 6.0 metres	-
112	Clayponds Lane (Access Road Leading To Harnage House), Brentford, the east side, from a point 4.4 metres south of the common boundary of Greenrod Place and Harnage House to a point 2.3 metres south of the common boundary of Greenrod Place and Harnage House	90 degrees to the kerb
113	Clements Court, Hounslow, the south side, from a point 8.2 metres south of the southern flank wall of Nos. 88-94 Clements Court, eastwards for a distance of 8.5 metres	90 degrees to the kerb
114	Clifden Road, Brentford, the north-west side, from the south-western building line of No. 39 Clifden Road, to a point 0.8 metres north-east of the boundary wall of Nos. 41 and 43 Clifden Road.	-
115	Clitherow Road, Brentford, the south-west side, from a point 1.6 metres north-west of the boundary wall of Nos. 34/36 Clitherow Road, south-eastwards for a distance of 5.8 metres	-
116	Cobham Road, Hounslow, the south-west side, from a point 0.50 metres south-east of the party wall Nos. 13/15 Cobham Road south-eastwards for a distance of 5.7 metres	-
117	Cole Gardens, Cranford, in the lay-by on the north-west side of Cole Gardens, from a point 3.50 metres north-east of the south-western flank wall of Nos. 2 to 18 Cole Gardens, north-eastwards for a distance of 6.00 metres	-
118	Cole Gardens, Cranford, the north-west side, from a point 0.5 metre north-east of the south-western flank wall of Flats. Nos 50-60 Cole Gardens south-westwards for a distance of 4.2 metres	-
119	College Road, Isleworth, the south-west side, from the party wall of Nos. 62 & 64 College Road north-westwards for a distance of 5.7 metres for a distance of 5.7 metres	-
120	Compton Crescent, Chiswick, the south-east side, from a point opposite the party wall of Nos 21 and 23 Compton Crescent north-eastwards for a distance of 6.00 metres.	-

1 No. of Parking Place	2 Designated Parking Place	3 Special manner of standing
121	Compton Crescent, Hounslow, the south-east side, from a point 1.6 metres south-west of the north-eastern flank wall of No.35 Compton Crescent north-eastwards for a distance of 6.6 metres	-
122	Concorde Close, Hounslow, north-side, from a point opposite the party wall of Nos.17 and 18 Concorde Close westwards for a distance of 6.00 metres	-
123	Convent Way, Southall, the west side, from a point opposite the southern wall of flats block Nos.354 to 369 Convent Way northwards for a distance of 6.00 metres	-
124	Craigwell Avenue, Feltham, the south-east side, from the boundary wall of Nos. 61 and 63 Craigwell Avenue, south-westwards for a distance of 6.50 metres	-
125	Cranbrook Road, Chiswick, (north-west to south east arm) south-west side from a point opposite the party wall of Nos.32 and 34 Cranbrook Road south-east for a distance of 6.00 metres	-
126	Cranbrook Road, Hounslow, the north-east side, from a point 3.0 metres south-east from the party wall of Nos. 1 & 3 Cranbrook Road north-westwards for a distance of 5.5 metres	-
127	Cranford Lane, Heston, the north-west side, from a point 1.5 metres north-east of the north-eastern wall of Nos. 281, 305 and 321 Cranford Lane, southwards for a distance of 5.4 metres	-
128	Cranford Lane, Hounslow, the north-east side, from the common boundary of Nos. 31/33 Cranford Lane, north-westwards for a distance of 6.0 metres	-
129	Cranford Lane, Hounslow, the north-west side, from a point 13.2 metres north-east of the south-western wall of Nos.281, 305, 321 Cranford Lane north-eastwards for a distance of 6 metres	-
130	Cranford Lane, Hounslow, the north-west side, from a point 3.5 metres south-west of the south-western flank wall of Nos. 281 to 321 Cranford Road north-eastward for a distance of 5.0 metres	-
131	Cranleigh Road, Feltham, the south-east side, from a point 1.9 metres north-east of the south-western flank wall of No. 79 Cranleigh Road, north-eastwards for a distance of 3.4 metres	4 wheels on footway

1 No. of Parking Place	2 Designated Parking Place	3 Special manner of standing
132	Cromwell Road, Feltham, the north-west side, from a point 1.4 metres south-west of the party wall Nos. 27/29 Cromwell Road north-eastwards for a distance of 5.2 metres	-
133	Cromwell Road, Feltham, the north-west side, from a point opposite the party wall of Nos.3 and 5 Cromwell Road north-eastwards for a distance of 6.00 metres	-
134	Cromwell Road, Hounslow, the south-west side, from a point 2.2 metres north-west of the party wall of Nos.173/175 Cromwell Road, south-eastwards for a distance of 5.8 metres	2 wheels on footway
135	Cross Lances Road, Hounslow, the north-east side, from a point 0.8 metres north-west of the party wall of Nos. 4/6 Cross Lance's Road to a point 2.0 metres north-west from the party wall of Nos. 2/4 Cross Lance's Road	-
136	Crowther Avenue, Brentford, the north-west side, from a point 3.6 metres south-west of the north-eastern flank wall of Flats Nos. 21 to 25 Crowther Avenue south-westwards for a distance of 5.7 metres	-
137	Cygnet Avenue, Feltham, the north-east side, from a point 0.2 metre southeast of the party wall of Nos.5 & 7 Cygnet Avenue south-eastwards for a distance of 5.3 metres	-
138	Cygnet Avenue, Feltham, the north-west side, from the party wall of Nos. 1/3 Cygnet Avenue, south-eastwards for a distance of 5.6 metres	-
139	Cygnet Avenue, Feltham, the south-west side, from a point 7.3 metres south-east of the north-western flank wall of No. 143 Cygnet Avenue south-eastwards for a distance of 5.2 metres	-
140	Danesbury Road, Feltham, the north-east side, from the party wall of Nos. 15/17 Danesbury Road, south-eastwards for a distance of 5.8 metres	-
141	Danesbury Road, Feltham, the south-west side, from a point 0.4 metre north-west of the north-western flank wall of No. 52 Danesbury Road south-eastwards for a distance of 5.8 metres	-
142	Danesbury Road, Feltham, the south-west side, from a point 0.8 metres north-west of the boundary of Nos 16 and 18 north-westwards for 5.8 metres	-

1 No. of Parking Place	2 Designated Parking Place	3 Special manner of standing
143	Dawes Avenue, Isleworth, the south-east side, from a point 1.0 metre southwest of the south-western flank wall of No.29 Dawes Avenue north-eastwards for a distance of 5.0 metres	-
144	Dean Road, Hounslow, the south-west side, from the boundary wall of Nos. 33/35 Dean Road, northwards for a distance of 5.5 metres	-
145	Deans Close, Chiswick, the north side, from a point 2.5 metre west of the eastern flank wall of Nos 21-32 Deans Close to a point 3.5 metres east of the eastern flank wall of Nos 21-32 Deans Close	-
146	Deepwell Close, Isleworth, the south-west side, from a point 3 metres south of the boundary of Nos. 33/34 Deepwell Close for a distance of 6 metres in a north-westerly direction	-
147	Devonshire Road, Chiswick , the south-west side, between a point 3 metres north-west of the party wall of Nos.85 and 87 Devonshire Road and a point 3.00 metres south-east of that party wall	-
148	Devonshire Road, Chiswick, north-east side, from the party wall of Nos.12/14 Devonshire Road north-westwards for a distance of 6.6 metres	-
149	Devonshire Road, Chiswick, the north-east side, from a point 0.8 metre north-west of the party wall Nos.146/148 Devonshire Road south-eastwards for a distance of 6 metres	-
150	Devonshire Road, Chiswick, the north-east side, from a point opposite the north-eastern wall of No 21 Devonshire Road, Chiswick south-westwards for a distance of 6.00 metres	-
151	Devonshire Road, Chiswick, the north-east side, from the party wall of Nos. 170 & 172 Devonshire Road, north-westwards for a distance of 5.8 metres	-
152	Devonshire Road, Chiswick, the south-west side, from a point 1 metre south-east of the party wall of Nos. 1a and 3a Devonshire Road south-eastwards for a distance of 12 metres	-
153	Devonshire Road, Chiswick, the south-west side, from a point 1.50 metres north-west of a point opposite the southern-eastern flank wall of Garrick House. Devonshire Road north-westwards for a distance of 5.00 metres	-

<b>1</b> <b>No. of</b> <b>Parking</b> <b>Place</b>	<b>2</b> <b>Designated Parking Place</b>	<b>3</b> <b>Special</b> <b>manner of</b> <b>standing</b>
154	Devonshire Road, Chiswick, the south-west side, from a point opposite the common boundary of Nos. 134 and 136 Devonshire Road, north-westwards for a distance of 5.9 metres	-
155	Devonshire Road, Hounslow, the north-east side, from a point 1.4metres south-east of the party wall of Nos. 154/156 Devonshire Road, north-westwards for a distance of 5.8 metres	-
156	Devonshire Road. Chiswick, the north-east side, from a point opposite the party wall of Nos.170 and 172 Devonshire Road south-eastwards for a distance of 5.00 metres	-
157	Devonshire Street, Hounslow, the north-west side, from a point 0.2metre south-east of the south-eastern flank wall of Block of Flats Nos. 1 - 28 Flaxman House, Devonshire Street, south-eastwards for a distance of 5.8 metres	-
158	Ditton Road, Hounslow, the south-west side, from the party wall Nos. 7/9 Ditton Road, north-eastwards, for a distance of 6.0 metres	2 wheels on footway
159	Dolman Road, Chiswick, south side, from a point 10.2 metres west of the eastern building line of No. 300 Chiswick High Road to a point 4 metres west of the eastern building line of No. 300 Chiswick High Road	-
160	Dolman Road, Chiswick, south side, from the western building line of No. 2a Holly Road eastwards for a distance of 12 metres	-
161	Dudley Road, Bedfont, the north side, from a point 0.7 metres west from the party wall of Nos. 29 & 31 Dudley Road westwards for a distance of 5 metres	2 wheels on footway
162	Dudley Road, Feltham, the north side, from a point 4.6 metres west of the western flank wall of No.33 Dudley Road eastwards for a distance of 5 metres	2 wheels on footway
163	Dudley Road, Feltham, the south-west side, from a point 2.0 metres northwest from the party wall of Nos. 58 & 60 Dudley Road north-westwards for a distance of 5.0 metres	2 wheels on footway
164	Dudley Road, Feltham, the south-west side, from a point 8.4 metres south-east of the north-western flank wall of No.18 Dudley Road, south-eastwards for a distance of 5.0 metres	2 wheels on footway

1 No. of Parking Place	2 Designated Parking Place	3 Special manner of standing
165	Dudley Road, Hounslow, the south-west side, from a point 1.2 metres north-west of the north-western flank wall of No.10 Dudley Road, south-eastwards for a distance of 5.2 metres	2 wheels on footway
166	Duke Road, Chiswick, the south-west side, from a point in line with the party wall of Nos. 44 and 46 Duke Road north-westwards for a distance of 6.00 metres	-
167	Duke Road, Chiswick, the south-west side, from a point opposite the party wall of Nos. 1 and 2 Duke Road south-eastwards for a distance of 6.00 metres	-
168	Ealing Road (Service Road, The Access Road And Parking Area To The Rear Of Nos 1-9 Netley Road), Brentford, the north-west side, from a point 1.7 metres south-west of the north-eastern building line of No.92 Ealing Road to a point 4.4 metres south-west of the north-eastern building line of No.92 Ealing Road	90 degrees to the kerb
169	Ealing Road, Brentford, the south-west side, from a point 1.5 metres north of the party wall of Nos. 199/201 Ealing Road to a point 0.9 metres south of the party wall of No. 201/203 Ealing Road	-
170	Ealing Road, Brentford, the south-west side, from a point 1.6 metres south-east of the north-western flank wall of No. 129 Ealing Road south-eastwards for a distance of 5.2 metres	-
171	Ede Close, Hounslow, the north side, from a point 24 metres south-west of the south-western kerb-line of Bath Road to a point 11 metres south-west of that kerb-line	-
172	Ellerdine Road, Hounslow, the north-west side, from a point 0.9 metre south-west of the party wall of Nos. 298 & 300 Ellerdine Road south-westwards for a distance of 5.8 metres	-
173	Ellington Road, Feltham, the south side, from the boundary of Nos 43 and 45 eastwards for 5.6 metres	2 wheels on footway
174	Elm Road, Bedfont, the south-east & north-east side, from the south-western flank wall of No. 15 Elm Road north-eastwards for a distance of 6.6 metres	2 wheels on footway
175	Elm Road, Feltham, the north-west side, from a point 4.3 metres north-east of the north-eastern flank wall of No. 6 Elm Road, south-westwards for a distance of 6.0 metres	2 wheels on footway

1 No. of Parking Place	2 Designated Parking Place	3 Special manner of standing
176	Elmcroft Close, Feltham, the north-east side, from a point 0.80 metres south-east of the boundary wall of Nos. 79/80 and 81/82 Elmcroft Close, north-westwards for a distance of 6.0 metres	2 wheels on footway
177	Elmwood Road, Chiswick, the south-west side, from the common boundary of No. 49 Elmwood Road and St Michael's Sutton Court Church, Elmwood Road to a point 12.0 metres north-west of that boundary	-
178	Enfield Road, Brentford, the north-west side, from a point 0.60 metre south-west of the party wall of Nos.23/25 Enfield Road north-eastwards for a distance of 5.8 metres	-
179	Estridge Close, Hounslow, the north-east side, from the north-western flank wall of Flat Nos 19 – 26 & 27 – 38 Estridge Close north-westwards for a distance of 5.9 metres	-
180	Exeter Road, Hanworth, the north-west side, from a point 4.1 metres north-east of the party wall of Nos. 45/47 Exeter Road north-eastwards for a distance of 6 metres	2 wheels on footway
181	Exeter Road, Hanworth, the south-east side, from a point 10.2 metres north-east of the south-western flank wall of No. 34 Exeter Road north-eastwards for a distance of 6 metres	2 wheels on footway
182	Fairfax Road, Chiswick, the north-west side, from a point 1.0 metres north-east of the boundary wall of Nos. 29/31 Fairfax Road, south-westwards for a distance of 4.6 metres	-
183	Fairmead Close, Hounslow, the east side, from a point 0.4 metres north-west of the party wall of Nos. 21 and 23 Fairmead Close north-westwards for a distance of 3 metres (width of bay will be 4.2 metres)	90 degrees to the kerb
184	Fawns Manor Road, Hounslow, the south-east side, from a point 2 metres south-west of the party wall of Nos. 18 & 20 Fawns Manor Road south westwards for a distance of 5.8 metres	-
185	Ferraro Close, Heston, the south-east side, from a point 12.00 metres north-east of the western flank wall of Passingham House, Ferraro close north-eastwards for a distance of 6.00 metres	-
186	Field Lane, Brentford, the north-east side, from a point 1 metre north-west of the party wall of Nos 41 & 43 Field Lane to a point 4.0 metres north-west of the party wall of Nos 41 & 43 Field Lane	90 degrees to the kerb

1 No. of Parking Place	2 Designated Parking Place	3 Special manner of standing
187	Field Road, Feltham, the north-west side, from a point 2.2 metres south-west of the north-eastern flank wall of No 96 Field Road south-westwards for a distance of 5.7 metres	-
188	Field Road, Feltham, the west side, from a point 9.2 metres north-east of the north-eastern flank wall of No 96 Field Road north-eastwards for a distance of 6.0 metres	-
189	Finch Drive, Hounslow, the south-west side, from a point 10 metres north-west of the north-western kerbline of Cygnet Avenue, north-westwards for a distance of 5.2 metres	-
190	Flanders Road, Chiswick, south side, from a point opposite the party wall of Nos.43 to 48 and 49 to 54 Flanders Mansions, Flanders Road westwards for a distance of 6.00 metres	-
191	Flanders Road, Chiswick, the south side, from a point opposite the middle of the entrance to Nos 49 to 54 Flanders Mansions, eastwards for a distance of 5.00 metres and westwards for a distance of 6.00 metres	-
192	Florence Gardens, Chiswick, the north-east side, From a point 1 metre northwest of the south-eastern flank wall of Nos. 1 to 13 Fauconberg Court, Fauconberg Road north-westwards for a distance of 5.5 metres	-
193	Francis Road, the south-west side, from a point 1.0 metre north-west of the party wall of Nos. 48/50 Francis Road, north-westwards for a distance of 4.2 metres	-
194	Fruen Road, Feltham, the south-east side, from the party wall of Nos. 68 and 70 Fruen Road, north-eastwards for a distance of 5.0 metres	-
195	Geraldine Road, the south-east side, From a point 1.5 metres north-east of the south-western property boundary of Nos. 1a to 1d Geraldine Road to a point 3 metres south-west of the party wall of Nos. 1a to 1d and 3a to 3d Geraldine Road	-
196	Gladstone Avenue, Feltham, the south-west side, from the party wall of Nos. 67 and 69 Gladstone Avenue, south-eastwards for a distance of 5.50 metres	2 wheels on footway
197	Gladstone Avenue, Feltham, the south-west side, from the party wall of Numbers 3 and 5 Gladstone Avenue south-eastwards for a distance of 4.7 metres	2 wheels on footway

1 No. of Parking Place	2 Designated Parking Place	3 Special manner of standing
198	Glebe Street, the south-east side, from a point 41.9 metres north-east of the north-eastern kerb-line of Dale Street north-eastwards for a distance of 6 metres	-
199	Glebelands Road (spur road at the east side of Nos 17-68 Frank Towell Court), west side, from the northern flank wall of Nos 17-68 Frank Towell Court to the southern flank wall of that building	90 degrees to the kerb
200	Glebelands Road (spur road at the west side of Nos 17-68 Frank Towell Court), east side, from the northern flank wall of Nos 17-68 Frank Towell Court to the southern flank wall of that building	90 degrees to the kerb
201	Glebelands Road, Feltham, south-west side, from a point 10 metres south-east of the north-west wall of Nos. 17 to 68 Frank Towell Court, south-eastwards for a distance of 2.4 metres	90 degrees to the kerb
202	Glebelands Road, Feltham, the south-west side, perpendicular to the roadside, from a point 11.80 metres south-east of the north-western wall of Nos. 17 and 68 Frank Towell Court, south-eastwards for a distance of 3.60 metres - length of disabled parking space 4.80 metres	-
203	Glenhurst Road, Brentford, the south-east side, from a point 0.75 metres south-west of the party wall of Nos.39 and 41 Glenhurst Road north-eastwards for a distance of 6.00 metres	-
204	Gould Road, Bedfont, the south-west side, from a point 10.0 metres south-east of the south-eastern kerb-line of Staines Road, south-eastwards for a distance of 5.0 metres	2 wheels on footway
205	Granville Avenue, the north-west side, from a point 1.0 metre south-west of the party wall Nos. 16/18 Granville Avenue, north-eastwards, for a distance of 5.4 metres	2 wheels on footway
206	Great South West Road, Hounslow, the north-east side, from a point 0.6 metre south-east of the north-western flank wall of No. 137 Great South West Road south-eastwards for a distance of 6.6 metres	-
207	Great West Road, Hounslow, the south-east side, from a point 1.6 metres north-east of the south-western flank wall of No.235 Great West Road south-westwards for a distance of 5.9 metres	-
208	Great West Road, Hounslow, the south-east side, from a point 5.1 metres north-east of the north-eastern flank wall of No. 221 Great West Road north-eastwards for a distance of 5.9 metres	-

1 No. of Parking Place	2  Designated Parking Place	3  Special manner of standing
209	Green Close, Feltham, the west side, from a point 2 metres north of the southern flank wall of No.1 Green Close northwards for a distance of 5.5 metres	2 wheels on footway
210	Green Dragon Lane (Access Road Leading To Boulton House And Maudsley House), Brentford, the north-east side, from a point 11.1 metres north-west of the north-western building line of Maudsley House in a north-westerly direction for a distance of 9 metres	90 degrees to the kerb
211	Green Dragon Lane (Access Road Leading To Boulton House And Maudsley House), Brentford, the north-west side, from a point 6.4 metres north-east of the north-eastern building line of Boulton House in a north-easterly direction for a distance of 12.5 metres	90 degrees to the kerb
212	Green Dragon Lane (Access Road Leading To Boulton House And Maudsley House), Brentford, the south-east side, from a point 0.75 metres north-east of the north-eastern building line of Boulton House in a south-westerly direction for a distance of 6 metres	90 degrees to the kerb
213	Green Dragon Lane (Access Road Leading To Cornish House), Brentford, the north-west side, from a point 5.7 metres north-east of the north-eastern building line of Harvey House in a north-easterly direction for a distance of 11.8 metres	90 degrees to the kerb
214	Green Dragon Lane (Access Road Leading To Fraser House And Wickstead House), Brentford, the north-west side, from a point 8.9 metres north-east of the north-eastern building line of Cornish House in a north-easterly direction for a distance of 9.1 metres	90 degrees to the kerb
215	Green Dragon Lane (Access Road Leading To Fraser House And Wickstead House), Brentford, the south-east side, from a point 28.5 metres north-east of the north-eastern building line of Fraser House in a north-easterly direction for a distance of 3.1 metres	90 degrees to the kerb
216	Green Dragon Lane (Access Road Leading To Fraser House And Wickstead House), Brentford, the south-east side, from a point 50.6 metres north-east of the north-eastern building line of Fraser House in a north-easterly direction for a distance of 3.1 metres	90 degrees to the kerb
217	Green Dragon Lane (Access Road Leading To Fraser House And Wickstead House), Brentford, the south-west side, from a point 6.7 metres north-west of the north-western building line of Wickstead House in a north-westerly direction for a distance of 3.1 metres	90 degrees to the kerb

1 No. of Parking Place	2 Designated Parking Place	3 Special manner of standing
218	Green Dragon Lane (The Access Road Leading To Harvey House), Brentford, the south-east side, from a point 2.8 metres south-west of the south-western building line of Harvey House in a south-westerly direction for a distance of 6.2 metres	-
219	Green Dragon Lane (The Access Road Leading To Harvey House), Brentford, the south-west side, from a point 3 metres south-west of the south-western building line of Harvey House in a south-westerly direction for a distance of 6.9 metres	90 degrees to the kerb
220	Green Man Lane, Bedfont, the south-west side, from a point 1.1 metre north-west from the party wall of Nos. 6 & 8 Green Man Lane north-westwards for a distance of 6 metres	4 wheels on footway
221	Grosvenor Road, Hounslow, the south-east side, from the boundary wall of Nos. 21 and 23 Grosvenor Road to the north-eastern building line of No. 23 Grosvenor Road	2 wheels on footway
222	Grove Park Road, Chiswick, north-west side, from a point 1 metre north-east of the boundary of Nos.9/11 Grove Park Road to a point 1 metre south-west of the boundary of Nos.7/9 Grove Park Road	90 degrees to the kerb
223	Grove Park Terrace, Chiswick, the north-west side, from a point 0.5 metre north-east of the party wall of nos. 28 & 30 Grove Park Terrace south-westwards for a distance of 6.0 metres	-
224	Grove Park Terrace, Chiswick, the south-east side, from the southwestern flank wall of No.25 Grove Park Terrace Surgery north-eastwards for a distance of 5 metres	-
225	Grove Road, Brentford, the north-west side, from a point 6 metres south-west of the common boundary of Nos. 1/3 Grove Road, to a point 1 metre south-west of that boundary	-
226	Guernsey Close, Heston, the north-east side, from a point 4.8 metres north-west of the party wall of Nos. 25/24 Guernsey Close, north-westwards for a distance of 3.7 metres for a length of 4.6 metres	90 degrees to the kerb
227	Hadley Gardens, Chiswick, the north-west side, from a point opposite the party wall on Nos 5 and 7 Hadley Gardens south-westward for a distance of 6.00 metres	-
228	Hadley Gardens, Hounslow, the north-west side, from a point 2.0metres north-east of the south-western flank wall of No. 29 Hadley Gardens, north-eastwards for a distance of 5.6 metres	-

1 No. of Parking Place	2 Designated Parking Place	3 Special manner of standing
229	Hamilton Road, Brentford, the north-west side, 0.5 metres north-east of the boundary wall of Nos 63/64 Hamilton Road to a point 0.5 metres south-west of the boundary wall of Nos. 64/65 Hamilton Road	-
230	Hamilton Road, Brentford, the north-west side, from the boundary wall of Nos. 49 and 50 Hamilton Road to the boundary wall of Nos. 48 and 49 Hamilton Road	-
231	Harlech Gardens, the north side, from a point 22.5 metres west of the south-eastern flank wall of Block of flats Nos, 69/71 Harlech Gardens, westwards for a distance of 2.4 metres, length of bay 4.8 metres	90 degrees to the kerb
232	Harlequin Close, Isleworth, the west side, from a point 1.7 metres west of the western flank wall of No. 27 Harlequin Close eastwards for a distance of 4.6 metres - width of disabled bay 2.6 metres	90 degrees to the kerb
233	Hatchett Road, Bedfont, the south-west side, from a point 1.50 metres north of the party wall of Nos. 129 and 130 Hatchett Road, south-eastwards for a distance of 5.50 metres	-
234	Hatchett Road, Bedfont, the south-west side, from a point 2.2 metres southeast of the south-eastern flank wall of No. 126 Hatchett Road north-westwards for a distance of 5.7 metres	-
235	Hatchett Road, Feltham, the south-west side, from a point 2.4 metres north-west of the party wall Nos.133/134 Hatchett Road south-eastwards for a distance of 5.8 metres	-
236	Hawthorn Road, Hounslow, the north-west side, from the party wall of Nos. 36/38 Hawthorn Road, south-westwards for a distance of 5.8 metres	-
237	Hazel Grove, Feltham, the south-east side, from a point 5.0 metres southwest of the north-eastern building line of Archer Court, Hazel Grove to a point 11.0 metres south-west of the north-eastern building line of Archer Court, Hazel Grove	90 degrees to the kerb
238	Hazeldene Road, Chiswick, the north-east side, from the party wall of Nos. 60 and 62 Hazeldene Road, south-eastwards for a distance of 5.70 metres	-
239	Heath Road, Hounslow, the north-west side, from a point opposite the party wall of Nos. 144 and 146 Heath Road, south-westwards for a distance of 6.0 metres	-

1 No. of Parking Place	2 Designated Parking Place	3 Special manner of standing
240	Heath Road, Hounslow, the south-east side, from a point 1.7metres north-east of the south-western flank wall of No. 93 Heath Road, north-eastwards for a distance of 4.7 metres	-
241	Heath Road, Hounslow, the south-east side, from a point 2.9 metres north-east of the party wall Nos.73/75 Heath Road south- westwards for a distance of 5.8 metres	-
242	Heathfield Terrace, Chiswick, the north-west side, from a point 6.9 metres south-west of a point opposite the north-eastern flank wall of Nos. 1 to 6 Sandown House, Heathfield Terrace, north-eastwards for a distance of 6.1 metres	-
243	Helen Avenue, Feltham, the north-west side, from a point 2.1 metres south-west of the north-eastern building line of No 6 south-westwards for 5.8 metres	2 wheels on footway
244	Helen Avenue, Feltham, the north-west side, from the party wall of Nos.10 & 12 Helen Avenue north-eastwards for a distance of 5.9 metres	2 wheels on footway
245	High Street, Feltham, north-west side, in the lay-by on the north-west side of the road, from a point 33 metres north-east of the party wall of Nos.158/160 High Street, Feltham north-eastwards for a distance of 7 metres	-
246	High Street, Feltham, north-west side, in the lay-by on the north-west side of the road, from the north-east wall of Unit 142 The Centre, Feltham north-eastwards for a distance of 7 metres	-
247	Highfield Road, Isleworth, the south-east side, from a point 0.3metre south-west of the south-western flank wall of No. 11 Highfield Road, north-eastwards for a distance of 6 metres	-
248	Highland Park, Feltham, the north side, from the eastern building line of No 10 westwards for 5.8 metres	-
249	Highland Park, Lower Feltham, in the turning area on the south-east side of Highland Park that lies opposite Nos. 16 to 18 Highlands Park, the north-east side, from a point 3.50 metres south-east of the north-western flank wall of No. 25 Highland Park, south-eastwards for a distance of 5.00 metres	-
250	Hornbeam Crescent, Brentford, the north-west side, from a point 0.60 metres south-west of the party wall of Nos. 11 & 12 Hornbeam Crescent, north-eastwards for a distance of 5.50 metres	2 wheels on footway

1 No. of Parking Place	2 Designated Parking Place	3 Special manner of standing
251	Hornbeam Crescent, Hounslow, the north-west side, from a point 2.3 metres south-west of the north-eastern flank wall of No.8 Hornbeam Crescent north-eastwards for a distance of 9.2 metres	2 wheels on footway
252	Hornbeam Crescent, Hounslow, the south-west side, from a point 1.9metres north-west of the south-eastern flank wall of No. 41 Hornbeam Crescent, north-westwards for a distance of 6.0 metres	2 wheels on footway
253	Hounslow Avenue, Hounslow the south-east side, from a point 1.5metres south-west of the north-eastern flank wall of No. 51 Hounslow Avenue south-westwards for a distance of 5.6 metres	-
254	Hounslow Avenue, Hounslow, the south-east side, from a point opposite the party wall of Nos 31 and 33 Hounslow Avenue north-eastwards for a distance of 6.00 metres	-
255	Hounslow Avenue, Hounslow, the south-east side, from the party wall of Nos. 39 & 41 Hounslow Avenue north-eastwards for a distance of 5.70 metres	-
256	Hounslow Road, Hanworth, the north-west side, from a point 2.3 metres north-east of the south-western wall of No.97 Hounslow Road north-eastwards for a distance of 7.4 metres	-
257	Ingress Street, Chiswick, the south-east side, from a point 2.10 metres north-east of the front wall of No.48 Devonshire Road north-eastwards for a distance of 5.00 metres	-
258	Inverness Road, Hounslow, the south-west side, from a point1.5 metres south-east of the north-western flank wall of No.1 Inverness Road, south-eastwards for a distance of 6 metres	2 wheels on footway
259	Inwood Road, Hounslow, the north-west side, from a point 1.5 metres south-west of the common boundary of Nos 58/60 Inwood Road to a point 4.0 metres north-east of the common boundary of Nos 58/60 Inwood Road	-
260	Inwood Road, Hounslow, the north-west side, from the common boundary of Nos 109/111 Inwood Road to the common boundary of Nos 107/109 Inwood Road	-
261	Inwood Road, Hounslow, the north-west side, from the party wall of Nos. 107 & 109 Inwood Road north-eastwards for a distance of 6 metres	-

1 No. of Parking Place	2 Designated Parking Place	3 Special manner of standing
262	Inwood Road, Hounslow, the south-east side, from a point 0.3 metres north-east of the party wall of Nos.64/66 Inwood Road north-eastwards for a distance of 5.8 metres	-
263	Inwood Road, Hounslow, the south-east side, from a point 1.5 metres south-west of the common boundary of Nos 55/57 Inwood Road to a point 4.2 metres north-east of the common boundary of Nos 55/57 Inwood Road	-
264	Inwood Road, Hounslow, the south-east side, from the common boundary of Nos 47/49 Inwood Road to a point 5.5 metres north-east of the common boundary of Nos 47/49 Inwood Road	-
265	Inwood Road, Hounslow, the west side, from the common boundary of Nos 69 and 71 Inwood Road, southwards for a distance of 6.00 metres	-
266	Iverna Gardens, Feltham, north-west side, from a point 0.3 metre south-west of the north-eastern flank wall of No. 32 Iverna Gardens, south-westwards for a distance of 4.1 metres	2 wheels on footway
267	John Street, Hounslow, the north-west side, from a point 1.5 metres north-east of the boundary of Nos 4 and 6 north-eastwards for 5.8 metres	4 wheels on footway
268	Kendall Road, Isleworth (beside 114 St John's Road, Isleworth), north-west side, from a point 1.0 metre south-west of the north-eastern flank wall of No. 114 St John's Road, north-eastwards for a distance of 5.8 metres	-
269	Kingsbridge Road, Southall, The south side, from a point 1.00 metre south-west of the party wall of Nos. 62 & 64 Kingsbridge Road, north-westwards for a distance of 5.10 metres	-
270	Kneller Gardens, Isleworth, the north-east side, from a point 27 metres south of its junction with Whitton Dene for a distance of 5 metres in a southerly direction	4 wheels on footway
271	Lampton Road, Hounslow, the south-west side, from a point 1.5 metres north-west of the north-western kerb-line of the access to Yates Wine Lodge, No. 1 Bath Road, north-westwards for a distance of 13 metres	-

1 No. of Parking Place	2 Designated Parking Place	3 Special manner of standing
272	Lateward Road, Brentford, the north-east to south-west arm, the north-west side, from a point opposite the party wall of Nos.24 and 25 Lateward Road, Brentford south-westwards for a distance of 6.00 metres	-
273	Lateward Road, Brentford, the north-west side, from a point 0.5 metres north-east of the boundary wall of Nos. 54 and 55 Lateward Road to a point 0.5 metres south-west of the boundary wall of Nos. 55 and 56 Lateward Road	-
274	Lemon Grove, Feltham, the north-east side, from a point 17.3 metres southeast of the north-western building line of Belvedere House, Lemon Grove to a point 23.3 metres south-east of the north-western building line of Belvedere House, Lemon Grove	90 degrees to the kerb
275	Lichfield Road, Hounslow, the north-east side, from a party wall of Nos. 34 & 36/38 Lichfield Road south-eastwards for a distance of 5.0 metres	2 wheels on footway
276	Linden Gardens, Chiswick (south-western arm), the south-west side, from a point 1.5 metres south-east of the northern building line of No. 7 Linden Gardens to a point 4.5 metres north-west of the northern building line of No. 7 Linden Gardens	-
277	Linkfield Road, Isleworth, the north-east side, from the boundary of Nos. 54/56 Linkfield Road to its extended south-eastern building line of number 56 Linkfield Road	-
278	Lionel Road North, Brentford, the south-east side, From a point 2 metres north-westwards of the north-western boundary of No. 148 Lionel Road North to a point 16.2 metres south-eastwards of the boundary of Nos. 164 and 166 Lionel Road	2 wheels on footway
279	Lionel Road North, Brentford, the south-west side, from a point 0.4 metre north-west of the south-eastern flank wall of No. 9 Lionel Road North north-westwards for a distance of 6 metres	2 wheels on footway
280	Lionel Road North, Brentford, the south-west side, From a point 1 metre north-westwards of the boundary of Nos. 166 and 168 Lionel Road North to a point 7 metres north-westwards of that boundary	2 wheels on footway
281	Lionel Road North, Brentford, the south-west side, From a point 14 metres north-westwards of the north-western boundary of No. 214 Lionel Road North to a point 7.2 metres in line with the south-eastern boundary of No.1 Lionel Road North	2 wheels on footway

1 No. of Parking Place	2  Designated Parking Place	3  Special manner of standing
282	Livingstone Road, Hounslow, the south side, from the party wall of Nos. 5 & 6 Livingstone Road eastwards for a distance of 5.8 metres.	-
283	Logan Close, the east side, the car park fronting Nos.1-25 Logan Close, from a point 3 metres south of the southern building line of No. 1 Logan Close southwards for a distance of 5.5 metres	90 degrees to the kerb
284	Loraine Road, Chiswick, the south-east side, from a point 16.5 metres south-west of the north-eastern flank wall of Nos 20/20A Loraine Road, south-westwards for a distance of 6.0 metres.	-
285	Loraine Road, Chiswick, the south-east side, from a point 22.5 metres south-west of the north-eastern flank wall of Nos 20/20A Loraine Road, south-westwards for a distance of 6.0 metres	-
286	Loraine Road, Chiswick, the south-east side, from a point 28.5 metres south-west of the north-eastern flank wall of Nos 20/20A Loraine Road, south-westwards for a distance of 6.0 metres	-
287	Loraine Road, Hounslow, the north-west side, from a point 3.3 metres north-east of the party wall Nos. 7/9 Loraine Road, north-eastwards for a distance of 6.0 metres	-
288	Loraine Road, Hounslow, the north-west side, from a point 6.6 metres north-east of the south-western flank wall of No.1 Loraine Road, north-eastwards for a distance of 6 metres	-
289	Lords Close, Hanworth, the south-east side, from a point 9.0 metres north-east of the north-eastern building line of No. 8 Lords Close, north-eastwards for a distance of 2.5 metres for a length of 4.6 metres	90 degrees to the kerb
290	Ludlow Road, Feltham, the north-east side, from a point 1.0 metre north-west of the party wall of Nos. 29/31 Ludlow Road, south-eastwards for a distance of 6.0 metres	-
291	Magdala Road, Hounslow, the south side, from a point 4.1 metres east of the eastern flank wall of Block of Flats Nos. 10 - 56 Magdala Road, westwards for a distance of 5.2 metres	2 wheels on footway
292	Manor Gardens, Chiswick, from the common boundary of Nos. 21/22 Manor Gardens, north-eastwards for a distance of 5.2 metres	-
293	Marlborough Road, Isleworth, the east side, from the party wall of Nos. 1 and 3 Marlborough Road, northwards for a distance of 5.1 metres	-

1 No. of Parking Place	2  Designated Parking Place	3  Special manner of standing
294	Marlborough Road, Isleworth, the east side, from the party wall of Nos. 19 & 21 Marlborough Road southwards for a distance of 6.0 metres	-
295	Martindale Road, Hounslow, the north-west side, from the boundary wall of Nos. 133/135 Martindale Road, north-eastwards for a distance of 5.7 metres	-
296	Maswell Park Crescent, Hounslow, the south-east side, from a party wall of Nos. 73/75 Maswell Park Crescent north-eastwards for a distance of 5.7 metres	2 wheels on footway
297	Maswell Park Crescent, Hounslow, the south-east side, from the party wall of Nos. 13/15 Maswell Park Crescent, north-eastwards for a distance of 6.00 metres	2 wheels on footway
298	McCarthy Road, Feltham, the north-east side, from a point 2.7 metres south-east of the north-western flank wall of Block of Flats Nos.1/15 McCarthy Road south-eastwards for a distance of 6 metres	-
299	Midsummer Avenue, Hounslow (to the rear of )Avonhurst Court, 320 Staines Road, Hounslow), the north-west side, from a point 2 metres south-west of the south-western flank wall of No. 320 Staines Road, Flat Nos. 1 to 15 Avonhurst Court south-westwards for a distance of 3.7 metres, length of 4.7 metres	90 degrees to the kerb
300	Midsummer Avenue, Hounslow (to the rear of Avonhurst Court, 320 Staines Road, Hounslow), the north-east side, from a point 0.7 metre north-west of the north-western flank wall of No. 9 Midsummer Avenue north-westwards for a distance of 2.4 metres	90 degrees to the kerb
301	Midsummer Avenue, Hounslow (to the rear of Avonhurst Court, 320 Staines Road, Hounslow), the north-east side, from a point 4.3 metres north-west of the north-western flank wall of No. 9 Midsummer Avenue north-westwards for a distance of 2.4 metres	90 degrees to the kerb
302	Midsummer Avenue, Hounslow, south-east side, from a point 0.5 metres south-west of the boundary of Nos 56 and 58 south-westwards for 4.3 metres	2 wheels on footway
303	Midsummer Avenue, Hounslow, the north-east side, from a party wall of Nos. 125 & 127 Midsummer Avenue north-westwards for a distance of 3.6 metres - Length of disabled bay 5.0 metres	-

1 No. of Parking Place	2 Designated Parking Place	3 Special manner of standing
304	Mill Plat Avenue, Isleworth, the south side, from a point 0.5 metre north-west of the south-eastern flank wall of No. 24 Mill Plat Avenue, north-westwards for a distance of 6.0 metres	-
305	Millbourne Road, Hanworth, the south-east side, from a point opposite the party wall of Nos.33 and 35 south-westwards for a distance of 6.00 metres	-
306	Millstone Close, Hounslow, northern arm adjacent to Block A1 (Flat Nos. 1-14, Roundhouse Court), the east side, from a point 9 metres north of the southern flank wall off Block A1, northwards to its northern extent – 4 No. Spaces	90 degrees to the kerb
307	Millstone Close, Hounslow, the west side, in the lay-by opposite Block B (Flat Nos. 1-19, Fantail Court)	-
308	Mogden Lane, Isleworth, the north-west side, from a point 0.8 metres north-east of the party wall of Nos. 67/69 Mogden Lane north-eastwards for a distance of 6 metres	-
309	Mogden Lane, Isleworth, the south-east side, from a point 16.0metres south-west of the north-eastern flank wall of Nos.2-40 Mogden Lane, south-westwards for a distance of 5.9 metres	-
310	Morris Road, Isleworth, the east side, from a point 4.0 metres south of the southern flank wall of No. 7 Morris Road, northwards for a distance of 6.0 metres. Part Parking on footway 1.6 metres & 0.4 metre on carriageway	2 wheels on footway
311	Mulberry Crescent, Brentford, the north-west side, from a point 1.2 metres north-east of the party wall of Nos 42 & 44 Mulberry Crescent north-eastwards for a distance of 5.6 metres	-
312	Mulberry Crescent, Hounslow, the north-west side, from the party wall of Nos. 26/28 Mulberry Crescent, north-eastwards for a distance of 2.4 metres, length of bay 4.2 metres	90 degrees to the kerb
313	Munster Avenue, Hounslow, south-east side, from a point 1.2 metres north-east of the south-western building line of No 64 north-eastwards for 5 metres	-
314	Musquash Way, Hounslow, the south side, the south side, from the party wall of Flat Nos. 23-25 & 43-45 Musquash Way westwards for a distance of 2.4 metres for a length of 4.5 metres	90 degrees to the kerb

1 No. of Parking Place	2 Designated Parking Place	3 Special manner of standing
315	Musquash Way, Hounslow, the south side, from a point 1.6 metres east of the party walls of Flat Nos. 25-27 & 45-47 Musquash Way westwards for a distance of 2.7 metres for a length of 4.5 metres	90 degrees to the kerb
316	Myrtle Road, Hounslow, the north-west side from a point opposite the party wall of Nos.57 and 59 Myrtle Road north-eastwards for a distance of 6.00 metres	-
317	Netheravon Road, Chiswick, the west side, from a point 10.0 metres south of the northern building line of Nos 33-40 Prebend Mansions, Chiswick High Road to a point 15.5 metres south of the northern building line of Nos 33-40 Prebend Mansions, Chiswick High Road	-
318	Netley Road (Access Road Leading To Nos 42-48 Coates Walk), Brentford, the north-west side, from a point 3.7 metres south-west of the north-eastern building line of Nos 34-48 Burford Road to a point 9.5 metres south-west of the north-eastern building line of Nos 34-48 Burford Road	90 degrees to the kerb
319	Netley Road (Access Road Leading To Nos 42-48 Coates Walk), Brentford, the north-west side, from the south-western building line of Nos 34-48 Burford Road to a point 6.0 metres north-east of the south-western building line of Nos 34-48 Burford Road	90 degrees to the kerb
320	Netley Road (The Parking Area Adjacent To Nos 11-25 Netley Road), Brentford, the south-east side, from a point 7.7 metres south-west of the north-eastern boundary line of No.11 Netley Road to a point 10.7 metres south-west of the north-eastern boundary line of No.11 Netley Road	90 degrees to the kerb
321	Netley Road (The Parking Area Fronting Nos 12-26 Mission Square), Brentford, the south-east side, from a point 3.7 metres north-east of the south-western building line of No.12 Mission Square to a point 9.7 metres north-east of the south-western building line of No.12 Mission Square	90 degrees to the kerb
322	Netley Road (The Parking Area Fronting Nos 12-26 Mission Square), Brentford, the south-east side, from a point 6.0 metres south-west of the north-eastern building line of No.22 Mission Square to a point 9.8 metres south-west of the north-eastern building line of No.22 Mission Square	90 degrees to the kerb
323	Netley Road, Brentford, the south-east side, from the common boundary of Nos 2 & 4 Netley Road to a point 2.7 metres south-west of the north-eastern building line of No.10 Netley Road	-

1 No. of Parking Place	2 Designated Parking Place	3 Special manner of standing
324	Netley Road, Brentford, the south-west side, from a point 8.0 metres north-west of the common boundary of Nos 23/25 Netley Road to a point 13.0 metres north-west of the common boundary of Nos 23/25 Netley Road	90 degrees to the kerb
325	Netley Road, Hounslow, the north-east side, from a point 3.5 metres south east of the north-western flank wall of No.11 Netley Road south-eastwards for a distance of 4 metres	-
326	New Road, Brentford, the north-west side, from a point 0.5 metres south-west of the north-eastern building line of No. 8 New Road to a point 1.9 metres north-east of the south-western building line of No. 9 New Road	-
327	New Road, Brentford, the north-west side, from the north-eastern flank wall of No. 27 New Road, south-westwards for a distance of 5 metres	-
328	Newgate Close, Feltham, in the south-east corner of the turning head, aligned so that the disabled space bisects the corner and is a length of 6.00 metres	-
329	Newgate Close, Feltham, the south-east side, from a point 1.9 metres north-east of the party wall of Nos.14 & 16 Newgate Close north-eastwards for a distance of 3.6 metres & length of 5 metres	-
330	Nicholes Road, Hounslow, the north-west side, from the party wall of Nos. 49 & 51 Nicholes Road, north-eastwards for a distance of 6.00 metres	-
331	Nicholes Road, the south-west side, from a point 0.7 metre south-east of the party wall of Nos. 22/24 Nicholes Road, south-eastwards for a distance of 5.8 metres	-
332	Norman Avenue, Feltham, the north-east from a point 0.60 metre north-west of the western flank wall No. 5 Norman Avenue south-eastwards for a distance of 5.40 metres	2 wheels on footway
333	North Close, Feltham, the north-east side, from a point 1.6 metres south-west of the party wall of Nos. 13/15 North Close south-westwards for a distance of 3.2 metres	90 degrees to the kerb
334	North Close, Feltham, the north-east side, from the north-western flank wall of No. 5 North Close, south-eastwards for a distance of 2.6 metres (width), south-westwards for a distance of 4.8 metres (length)	90 degrees to the kerb

1 No. of Parking Place	2 Designated Parking Place	3 Special manner of standing
335	North Hyde Lane, Hounslow, the north-east side, from a point 3.5 metres south from the party wall of Nos. 171/173 North Hyde Lane, north-westwards for a distance of 6 metres	-
336	North Hyde Lane, Southall, the south-east side, from a point 2.6 metres south-west of the party wall of Nos.331 & 333 North Hyde Lane north-eastwards for a distance of 5.0 metres	2 wheels on footway
337	North Road (The Parking Area Fronting Nos 11-15 North Road), Brentford, the north-west side, from a point 1.8 metres north-east of the north-eastern boundary line of Nos 2-20 Distillery Walk to a point 5.3 metres north-east of the north-eastern boundary line of Nos 2-20 Distillery Walk	90 degrees to the kerb
338	North Road, Brentford, the north-west side, from the south-western flank wall of No.15 North Road north-eastwards for a distance of 3.6 metres for a length of 4.8 metres.	90 degrees to the kerb
339	North Street, Isleworth, the north-east side, from a point 4.0 metres south-east of the north-western building line of Nos. 1, 3 and 5 Percy Gardens, south-eastwards for a distance of 5.5 metres	-
340	North Street, Isleworth, the north-east side, from a point opposite the north-western wall of Nos.8, 10 and 12 Percy Gardens, North Street, north-westward for a distance of 6.00 metres	-
341	Northfield Road, Heston, the east side, from the party wall of Nos. 25 & 27 Northfield Road, northwards for a distance of 5.5 metres	-
342	Northfield Road, Heston, the west side, from a point 1.3 metres south of the party wall of Nos. 34/36 Northfield Road southwards for a distance of 5.5 metres	-
343	Northfield Road, Heston, the west side, from a point 10 metres south of the northern flank wall of Nos. 52, 54 & 60 (block of flats) Northfield Road southwards for a distance of 5.8 metres	-
344	Northfield Road, Heston, the west side, from a point 16.1 metres south of the northern flank wall of Nos. 52 , 54 & 60 (block of flats) Northfield Road southwards for a distance of 6 metres	-
345	Northfield Road, Heston, the west side, from a point 4.5 metres south of the northern flank wall of Nos. 52, 54 & 60 (block of flats) Northfield Road southwards for a distance of 5.5 metres	-

1 No. of Parking Place	2 Designated Parking Place	3 Special manner of standing
346	Northfield Road, Hounslow, the east side, from a point 12.0 metres southwards of the southern flank wall of Nos.150 Northfield Road southwards for a distance of 6.0 metres	-
347	Northfield Road, Hounslow, the north side, from a point 11.5 metres east of the western flank wall of Nos.90-112 Northfield Road eastwards for a distance of 5.8 metres	-
348	Northfield Road, Hounslow, the north side, from a point 5.9 metres east of the western flank wall of Nos.90-112 Northfield Road eastwards for a distance of 5.6 metres	-
349	Northumberland Avenue, Isleworth, the south-east side, from a point 5.2 metres north-east of the north-eastern flank wall of Nos. 30/32 Otterburn Gardens to a point 13.5 metres north-east of the north-eastern kerbline of Redesdale Gardens	-
350	Oak Avenue, Hounslow, the south-west side, from a point 1.0 metre south-east from the party wall of Nos. 26 & 28 Oak Avenue south-eastwards for a distance of 5.0 metres	90 degrees to the kerb
351	Octavia Road, Hounslow, the south-east side, from a point 0.5 metres north-east of the party wall of Nos. 80/82 Octavia Road, north-eastwards for a distance of 5.7 metres	-
352	Opassum Way, Hounslow, the west side, from a point 3.0 metres south of the northern flank wall of No.15 Opossum Way southwards for a distance of 5.3 metres	-
353	Orchard Avenue, Hounslow, the south-east side, from a point 0.4 metre south-west of the south-western flank wall of No.54 Orchard Avenue, north-eastwards for a distance of 6.0 metres	2 wheels on footway
354	Osterley Avenue, Isleworth, the north-west side, from a point 0.90 metres north-east from the party wall Nos.1 & 3 Osterley Avenue north-eastwards for a distance of 5 metres	-
355	Otterburn Gardens, Isleworth, north-east side, from a point opposite the party wall of Nos.6 and 8 and Nos.10 and 12 Otterburn Gardens, Isleworth north- westwards for a distance of 6.00 metres	-
356	Oxford Road North, Chiswick, the west side, from a point 7.00 metres north of the northern boundary of Nos 1 to 9 Carfax Court, Oxford Road North northward for a distance of 6.00 metres	-

<b>1</b> <b>No. of</b> <b>Parking</b> <b>Place</b>	<b>2</b> <b>Designated Parking Place</b>	<b>3</b> <b>Special</b> <b>manner of</b> <b>standing</b>
357	Park Avenue, Hounslow, the north-west side, from the party wall of Nos. 9/11 Park Avenue, north-eastwards for a distance of 6.0 metres.	-
358	Park Road, Hanworth, the south-east side, from a point 0.50 metres north-east from the party wall of Nos. 8/10 Park Road south-westwards for a distance of 5.80 metres	-
359	Park Road, Hanworth, the south-east side from a point 2.00 metres north-east of the party wall of Nos. 2 and 4 Park Road, north-eastwards for a distance of 6.00 metres	-
360	Park Road, Hounslow, the south-east side, from the party wall of Nos. 25/27 Park Road, north-eastwards for a distance of 6.00 metres	-
361	Park Way, Feltham, the north-east side, between a point opposite the south-eastern flank wall of Nos.21 and 23 Park Way, north-eastward for a distance of 6.00 metres	-
362	Parkside Road, Hounslow, the north-east side, from a party wall of Nos. 4 & 6 Parkside Road south-eastwards for a distance of 5.7 metres	-
363	Paxton Road, Chiswick, south-west side, from a point 2.2 metres south-east of the south-eastern building line of No. 86 Paxton Road, south-eastwards for a distance of 5.2 metres	-
364	Peacock Avenue, Feltham, the south-east side, from a point 1.0 metre north-east of the party wall of Nos. 23-25 Peacock Avenue south-westwards for a distance of 5.8 metres	2 wheels on footway
365	Penderel Road, Hounslow, the south-east side, from the party wall of Nos. 7 & 9 Penderel Road north-eastwards for a distance of 5.7 metres	-
366	Penderel Road, the north-west side, from a point 1.1 metres south-west of the party wall of Nos.18 & 20 Penderel Road north-eastwards for a distance of 5.8 metres	-
367	Pentelow Gardens, Feltham, the south-east side, from a point 4.1 metres south-west of the south-western flank wall of No. 53 Pentelow Gardens, south-westwards for a distance of 5.8 metres	-
368	Percival Road, Hounslow, the south-west side, from a point 18.5 metres north-west of the north-western flank wall of No. 1 Percival Road, north-westwards for a distance of 5.9 metres	2 wheels on footway

1 No. of Parking Place	2 Designated Parking Place	3 Special manner of standing
369	Perran Walk, Brentford, the south-east side, from a point 16.9 metres north-east of the south-western flank wall of No.11 Netley Road north-eastwards for a distance of 2.5 metres	90 degrees to the kerb
370	Pinewood Road, Feltham, the west side, from a point 1.5 metres south of the northern flank wall of No.1 Pinewood Road southwards for a distance of 5 metres	-
371	Pinewood Road, Feltham, the west side, from a point 12.4 metres south of the northern flank wall of Nos.1/2 Pinewood Road southwards for a distance of 6 metres	-
372	Pinewood Road, Feltham, the west side, from a point 6.5 metres south of the northern flank wall of No.1 Pinewood Road southwards for a distance of 5.8 metres	-
373	Pleydell Avenue, Chiswick, the west side, from the party wall of Nos. 13/15 Pleydell Avenue to a point 2.0 metres south of the common boundary of Nos. 15/17 Pleydell Avenue	-
374	Plum Garth, Hounslow, the north-east side, from a point 1.3 metres north-west of the south-eastern flank wall of No. 14 Plum Garth, north-westwards for a distance of 4.1 metres	2 wheels on footway
375	Pottery Road, Brentford, the north-west side, from the south-western boundary line of No.10 Mission Square to a point 2.5 metres north-east of the south-western boundary line of No.10 Mission Square	90 degrees to the kerb
376	Pottery Road, Brentford, the south-west side, from a point 1.3 metres south-east of the south-eastern building line of No.10 Mission Square to a point 7.8 metres south-east of the south-east of the south-eastern building line of No.10 Mission Square	-
377	Pottery Road, Brentford, the south-west side, from a point 2.0 metres south-east of the south-eastern building line of Griffin Court, Walnut Tree Road to a point 3.0 metres north-west of the south-eastern building line of Griffin Court, Walnut Tree Road	90 degrees to the kerb
378	Pottery Road, Brentford, the south-west side, from a point 9.0 metres south-east of the south-eastern building line of Griffin Court, Walnut Tree Road to a point 5.4 metres south-east of the north-western building line of Griffin Court, Walnut Tree Road	90 degrees to the kerb
379	Pownall Road, south-west side, from a point opposite the party wall of No. 19 & 21 Pownall Road, westward for a distance of 6 metres	-

1 No. of Parking Place	2 Designated Parking Place	3 Special manner of standing
380	Prince Of Wales Terrace, Chiswick, south-east side, between its junction with Glebe Close, Chiswick and a point 6.00 metres north-east of that point	-
381	Princes Avenue, Acton, the south-east side, from a point 0.3 metre south-west of the party wall of Nos. 52/54 Princes Avenue, north-eastwards for a distance of 6.0 metres	-
382	Princes Avenue, Acton, the south-east side, from the party wall of Nos. 112 & 114 Princes Avenue north-eastwards for a distance of 5.8 metres	-
383	Princes Road, Hounslow, the north-east side, from a point 0.3 metre north-west of the party wall of Nos.90 & 92 Princes Road north-westwards for a distance of 6 metres	2 wheels on footway
384	Queens Road, Feltham, the north-west side from a point 0.7 metre south-west of the party walls Nos. 59/ 61 Queens Road south-westwards for a distance of 5.7 metres	-
385	Queens Road, Feltham, the north-west side, from a point 0.5 metres north-east of the party wall of Nos. 1 & 3 Queens Road, north-eastwards for a distance of 5.8 metres	-
386	Queens Road, Feltham, the north-west side, from a point 0.5 metres southwest of the common boundary of Nos. 33 and 35 Queens Road north-eastwards for a distance of 5.5 metres	-
387	Queens Road, Feltham, the north-west side, from a point 5.5 metres southwest of the party wall of Nos. 63 and 65 Queens Road to a point 6 metres north-east of that party wall	-
388	Queens Road, Feltham, the north-west side, from the common boundary of Nos. 49 and 51 Queens Road to the party wall of Nos. 51 and 53 Queens Road	-
389	Queens Road, Feltham, the north-west side, from the north-eastern flank wall of No. 73 Queens Road to a point 2.3 metres south-west of the party wall of Nos. 75 and 77 Queens Road	-
390	Queens Road, Feltham, the north-west side, from the party wall of Nos. 27 and 29 Queens Road north-eastwards for a distance of 5.5 metres	-

1 No. of Parking Place	2 Designated Parking Place	3 Special manner of standing
391	Queenswood Avenue, Hounslow, the north-west side, from a point 4.9 metres north-east of the north-eastern flank wall of No.83 Queenswood Avenue north-eastwards for a distance of 5.1 metres	-
392	Queenswood Avenue, Hounslow, the south-east side, from a point 9.10 metres south-west of the north-eastern flank wall of No.34 Queenswood Avenue south-westwards for a distance of 5.20 metres	-
393	Queenswood Avenue, the north-east side, from a point 14.5 metres south-east of the north-western flank wall of No. 43 Queenswood Avenue, south-eastwards for a distance of 5.4 metres	-
394	Quick Road, Chiswick, the north-west side, from a point 3.30 metres north-east of the front wall of No.101 Duke Road north-eastwards for a distance of 5.00 metres	-
395	Raleigh Road, Feltham, the south-east side, from a point 0.6 metre north-east of the party wall of Nos.101/103 Raleigh Road north-eastwards for a distance of 3 metres	90 degrees to the kerb
396	Ravensmede Way, Chiswick, the north-east side, from a point 11.5 metres south-east of the north-western flank wall of Flats Nos. 47 to 52 & 53 to 58 Ravensmede Way south-eastwards for a distance of 5.2 metres	-
397	Ravenswood Gardens, Isleworth, the north-east side, from a point 6.2 metres south-east of the north-western flank wall of Flats Nos. 38 to 40 Ravenswood Gardens south-eastwards for a distance of 5.7 metres	-
398	Redesdale Gardens, Hounslow, the north-east side, from a point 1.4 metres south-east of the south-eastern flank wall of Block of Flats Nos. 22/24 Redesdale Gardens, north-westwards for a distance of 5.8 metres.	-
399	Redlees Close, Isleworth, the south-east side, from a point opposite the south-western wall of No.18 Redlees Close south-westwards for a distance of 2.40 metres and north westwards for a distance of 4.80 metres	90 degrees to the kerb
400	Richmond Avenue, Bedfont, east side, from a point 0.3 metres south of the northern building line of No 4 southwards for 4.2 metres	-
401	Ringway, Heston, the north-west side, from a point 1.6 metres north-east of the southern flank wall of No. 107 Ringway north-eastwards for a distance of 6.0 metres	-

1 No. of Parking Place	2 Designated Parking Place	3 Special manner of standing
402	Ringway, Southall, the north-east side, from a point 1 metre north-west of the north-western flank wall of No.52 Ringway south-eastwards for a distance of 5.8 metres	-
403	Riverdale Road, Hounslow, the north-east side, from a point 1.0 metre south-east of the south-eastern flank wall of No.36 Riverdale Road, north-westwards for a distance of 6.0 metres	-
404	Riverside Walk, Isleworth, the north-west side, from a point 1.4 metres north-east from the party wall of Nos.15/16 Riverside Walk north-eastwards for a distance of 5.2 metres	-
405	Rollit Crescent, Hounslow, the north-east side, from a point 0.5 metres north-west of the boundary wall of Nos. 7/9 Rollit Crescent, north-westwards for a distance of 6.0 metres	2 wheels on footway
406	Rollit Crescent, Hounslow, the south-west side, from a point 6 metres north-west of the party wall of Nos.6/8 Rollit Crescent north-westwards for a distance of 6 metres	4 wheels on footway
407	Rosebery Road, Hounslow, the east side, from a point 18 metres south of its junction with Central Avenue for a distance of 7 metres in a southerly direction	-
408	Rosebery Road, Hounslow, the north-west side, from a point 1.9 metres north-east of the party wall of Nos. 37 & 39 Rosebery Road south-westwards for a distance of 5.7 metres.	-
409	Rosebery Road, the east side, from a point 1.6 metres south of the northern flank wall of No.60 Roseberry Road, southwards for a distance of 5.4 metres	-
410	Rossindel Road, Hounslow, from a point opposite the party wall of Nos. 31 and 33 Rossindale Road south-westwards for a distance of 6.0 metres	-
411	Rossindel Road, Hounslow, the north-west side, from a point 0.8 metres north-east of the party wall of Nos. 38 and 40 Rossindel Road, north-eastwards for a distance of 6.0 metres	-
412	Rossindel Road, Hounslow, the north-west side, from a point opposite the party wall of Nos. 34 and 36 Rossindel Road, north-eastwards for a distance of 5.50 metres	-

1 No. of Parking Place	2 Designated Parking Place	3 Special manner of standing
413	Rossindel Road, Hounslow, the south east side, from a point 0.8 metre north-east from the party wall of Nos.35/37 Rossindel Road, north-eastwards for a distance of 6 metres	-
414	Rossindel Road, Hounslow, the south-east side, from the boundary wall of Nos. 27/29 Rossindel Road, north-eastwards for a distance of 5.5 metres.	-
415	Rossindel Road. Hounslow, the north-west side, from a point opposite the party wall of Nos 30 and 32 Rossindel Road north-eastwards for a distance of 6.00 metres	-
416	Rostrevor Gardens, Southall, the west side, from a point 3.6 metres north of the south-western flank wall of Nos.45/46 Rostrevor Gardens northwards for a distance of 5.4 metres	2 wheels on footway
417	Rothbury Gardens, Isleworth, the north-west side, from a point 4.6 metres north-east of the south-western flank wall of Nos. 13/15 Rothbury Gardens north-eastwards for a distance of 5 metres	-
418	Running Horse Yard, Brentford, the north-west side, from a point 0.9 metres south-west of the south-western boundary line of Nos 1 & 3 Running Horse Yard to a point 6.9 metres south-west of the south-western boundary line of Nos 1 & 3 Running Horse Yard	90 degrees to the kerb
419	Ruscombe Way, Feltham, the north-east side, from a point 3.5 metres north-west of the south-eastern flank wall of No.25 Ruscombe Way north-westwards for a distance of 5.7 metres	-
420	Russell Kerr Close, Chiswick, the north-east side, from a point 2.20 metres north-west of a point opposite the north-western flank wall of No. 4 Russell Kerr Close, south-eastwards for a distance of 6.00 metres	-
421	Russell Kerr Close, Chiswick, the north-east side, from the party wall of Nos. 12 and 13 Russell Kerr Close, south-eastwards for a distance of 5.5 metres	-
422	Sandringham Gardens, the south-west side, from a point opposite the flank wall of Nos.1 and 2 Sandringham Gardens, south-eastwards for a distance of 6 metres	-
423	Sandycombe Road, Feltham, the south-east side, from a point 4.1 metres south-west of the party wall of Nos. 19 & 21 Sandycombe Road south-westwards for a distance of 5.1 metres	-

<b>1</b> <b>No. of</b> <b>Parking</b> <b>Place</b>	<b>2</b> <b>Designated Parking Place</b>	<b>3</b> <b>Special</b> <b>manner of</b> <b>standing</b>
424	Sark Close, Hounslow, the north-west side, from a point 6.4 metres north-east of the south-western flank wall of No.21 Sark Close for a distance of 5.8 metres	-
425	Saxon Avenue, Feltham, the north-east side, from a point 0.5 metre south-east of the party wall of Nos. 131/133 Saxon Avenue south-eastwards for a distance of 6.0 metres	2 wheels on footway
426	Saxon Avenue, Feltham, the north-east side, from a point 2.5 metres south-east of the party wall of Nos. 157/159 Saxon Avenue, south-eastwards for a distance of 6.0 metres	2 wheels on footway
427	Saxon Avenue, Hanworth, the north-east side, from a point 0.2 metre north-west of the party wall of Nos. 117/119 Saxon Avenue north-westwards for a distance of 5.3 metres	2 wheels on footway
428	Saxon Avenue, Hanworth, the south-west side, from a point 0.7 metre south-east of the party wall of Nos. 22/24 Saxon Avenue south-eastwards for a distance of 4.0 metres	2 wheels on footway
429	Saxon Avenue, Hounslow, the north-east side, from a point 1 metre north-west of the party wall Nos.81 & 83/83A Saxon Avenue south-eastwards for a distance of 5.3 metres	2 wheels on footway
430	Shaftesbury Avenue, Feltham, the north-east side, from a point opposite the boundary wall of Nos. 22/24 Shaftesbury Avenue, south-eastwards for a distance of 6.00 metres	2 wheels on footway
431	Shaftesbury Avenue, Feltham, the south-west side, from a point 1.1 metres south-east of the boundary wall of Nos. 33/35 Shaftesbury Avenue, south-eastwards for a distance of 6.0 metres	2 wheels on footway
432	Shaftesbury Avenue, Feltham, the south-west side, from a point opposite the boundary wall of Nos. 81/83 Shaftesbury Avenue, south-eastwards for a distance of 6.0 metres	2 wheels on footway
433	Shaftesbury Avenue, Feltham, the south-west side, from a point 1.5 metres north-west of the north-western flank wall of Nos.119/121 Shaftesbury Avenue, north-westwards for a distance of 5.9 metres	-
434	Shaftesbury Avenue, Hounslow, the north-east side, from a point 3 metres north-west of the south-eastern flank wall of No.46 Shaftesbury Avenue, north-westwards, for a distance of 6.6 metres	2 wheels on footway

1 No. of Parking Place	2 Designated Parking Place	3 Special manner of standing
435	Shakespeare Avenue, Feltham, the north-east side, from a point 1.7 metres south-east of the south-eastern flank wall of Nos.28/30 Shakespeare Avenue, north-westwards for a distance of 5.8 metres	-
436	Shakespeare Avenue, Hounslow, the north-east side, from a point 6 metres south-east of the north-western flank wall of Flats Nos.16/18 Shakespeare Avenue, south-eastwards for a distance of 6 metres	-
437	Shakespeare Avenue, Hounslow, the north-east side, from the north-western flank wall of Flats No.16/18 Shakespeare Avenue, south-eastwards, for a distance of 6.0 metres	-
438	Sherborne Road, Feltham, the south-east side, from the party wall of Nos.29/31 Sherborne Road south-westwards for a distance of 5.8 metres	2 wheels on footway
439	Sherborne Road, Hounslow, the west side, from a point 1.80 metres north of the northern flank wall of No.18 Sherborne Road southward for a distance of 5.8 metres	-
440	Shore Close, Feltham, the south-west side, from a point 0.4 metre north-west of the party wall of Nos. 10/11 Shore Close, south-eastwards for a distance of 6.0 metres	-
441	Silver Crescent, Chiswick, the north-east side, from a point 0.50 metres north-west of the party wall of Nos.72 and 74 Silver Crescent, south-eastwards for a distance of 6.00 metres	-
442	Silver Crescent, Chiswick, the south-west side, from the boundary wall of Nos. 29/31 Silver Crescent, south-eastwards for a distance of 6.00 metres	-
443	Silver Crescent, Chiswick, the south-west side, from the party wall of Nos. 67/69 Silver Crescent, south-eastwards for a distance of 5.8 metres	-
444	Silverhall Street, Isleworth, the west side, from a point 1.2 metre north of the party wall of Nos. 5 & 7 Silverhall Street southwards for a distance of 5.6 metres	-
445	South Ealing Road, Acton, the south-west side, from the north-western flank wall No. 218 South Ealing Road southwards for a distance of 5.9 metres	-

1 No. of Parking Place	2 Designated Parking Place	3 Special manner of standing
446	South Road, Feltham, the north side, from a point 1.0 metre west of the party wall of Nos. 45 & 47 South Road eastwards for a distance of 5.0 metres	-
447	South Road, Hounslow, the east side, from a point 2 metres north of the southern flank wall of No.23 South Road northwards for a distance of 5.3 metres	-
448	South Side, Chiswick, the south-east side, from a point opposite the boundary wall Nos.12 and 13 South Side north-eastwards for a distance of 6.00 metres	-
449	Sparrow Farm Drive, Feltham, the north-west side, from a point 15.4 metres north-east of the party wall of Nos.31 & 33 Sparrow Farm Drive north-eastwards for a distance of 4.5 metres	90 degrees to the kerb
450	Sparrow Farm Drive, Feltham, the north-west side, from a point 19.9 metres north-east of the party wall of Nos.31 & 33 Sparrow Farm Drive north-eastwards for a distance of 3.0 metres	90 degrees to the kerb
451	Spencer Road, Isleworth, the west side, from the party wall of Nos. 14/16 Spencer Road, northwards for a distance of 6 metres	-
452	Spring Grove Road, Hounslow, the south side, from the party wall of Nos. 59/61 Spring Grove Road, westwards for a distance of 5.2 metres	-
453	Spring Grove Road, Hounslow, the south-east side, from a point 0.50 metres north-east of the party wall of Nos. 63 & 65 Spring Grove Road, north-eastwards for a distance of 6.00 metres	-
454	Spring Grove Road, Isleworth, the south-west side, from the boundary wall of Nos. 95/97, north-westwards for a distance of 5.7 metres	-
455	Squirrel Close, Hounslow, the east side, from the party wall of Nos. 16 & 18 Squirrel Close northwards for a distance of 3.6 metres	90 degrees to the kerb
456	Squirrel Close, Hounslow, the west side, from a party wall of Nos. 7 & 9 Squirrel Close southwards for a distance of 5.6 metres	-
457	St Dunstan's Road, Hounslow, the south-east side, from a point 3 metres north-east of the north-eastern flank wall of No. 36 St Dunstan's Road, south-westwards for a distance of 5.6 metres	-

1 No. of Parking Place	2 Designated Parking Place	3 Special manner of standing
458	St Dunstons Road, Hounslow, the south-east side, from a point 4.9metres north-east of the south-western flank wall of No. 25 St Dunstons Road, north-eastwards for a distance of 5.5 metres	-
459	St Georges Road, Feltham, the south-east side, south-west of the north-eastern flank wall of No.60 St Georges Road south-westwards for a distance of 5.0 metres	-
460	St Leonard's Gardens, Heston, the south-west side, from a point 3 metres south-east of the south-eastern flank wall of No. 7 St Leonard's Gardens north-westwards for a distance of 5.4 metres	-
461	St Mary's Drive, Bedfont, the south-west, from a point 1.0 metre south-east from the party wall of Nos. 1 & 2 St Mary's Drive south-eastwards for a distance of 5.7 metres	-
462	St Mary's Drive, Bedfont, the south-west side, from a point 1.7 metres north-west of the north-western flank wall No. 4 St Mary's Drive south-eastwards for a distance of 5.8 metres	-
463	St Stephen's Road, Hounslow, the south-east side, from a point 1.6 metres north- east of the party wall of Nos. 124 and 126 St Stephen's Road north-eastwards for a distance of 5.00 metres	-
464	St Stephen's Road, Hounslow, the south-east side, from a point 5.9 metres north-east of the south-western flank wall of Nos. 26/28 St Stephen's Road north-eastwards for a distance of 6 metres	-
465	St Stephen's Road, the south-east side, from a point 1.0 metre north-east of the party wall Nos. 124/126 St Stephen's Road, south-westwards, for a distance of 6.2 metres	-
466	St Stephen's Road, Hounslow, the north-west side, from a point 1.5 metres north-eastwards of the party walls of Nos. 73 & 75 St Stephen's Road south-westwards for a distance of 5.2 metres	-
467	St Stephens Road, Hounslow, the north-west side, from a point 2 metres north-east of the south-western flank wall of No.21 St Stephens Road north-eastwards for a distance of 5.2 metres	-
468	St Stephen's Road, Hounslow, the south-east side, from the party wall of Nos. 110/112 St Stephen's Road, north-eastwards for a distance of 5.5 metres	-

1 No. of Parking Place	2 Designated Parking Place	3 Special manner of standing
469	St Thomas Road, Chiswick (the access road fronting Nos. 44-66 St Thomas Road) the south-west side, from a point 7.0 metres south-east of the southeastern kerb-line of St Thomas Road south-eastwards for a distance of 3 metres	90 degrees to the kerb
470	St Thomas Road, Chiswick (the access road south-west of Nos. 33-64 Montgomery Court, St Thomas Road), the south-west side, from a point 8.6 metres south-east of the south-eastern kerb-line of St Thomas Road south-eastwards for a distance of 3 metres	45 degrees to the kerb
471	Staines Road, Bedfont, in the lay-by on the north-west side that lies opposite No.537 Staines Road. Bedfont, the south-west side, between the north-western kerb-line of the lay-by south-eastwards for a distance of 5.00 metres and with a width throughout of 2.50 metres	-
472	Staines Road, Feltham, the north-west side, from a point 2.9 metres north-east of the party wall of Nos. 478/480 Staines Road south-westwards for a distance of 5.0 metres	-
473	Staines Road, Feltham, the north-west side, in the lay-by on the north-west side of Staines Road, opposite Nos. 535 to 539 Stained Road, from a point 2.5 metres north-east of the south-western kerb-line of the lay-by, north-eastwards for a distance of 3.0 metres	90 degrees to the kerb
474	Staines Road, Feltham, the south-east side, from a point 3.7 metres of the party wall of Nos. 461 & 463 Staines Road for a distance of 3.0 metres perpendicular to the kerb-line with a length 4.3 metres	4 wheels on footway
475	Staines Road, Hounslow, the north-west side, from a point 31m south-west of the north-eastern building line of Phoenix Court south-westwards for a distance of 20 metres	-
476	Stanborough Road (the parking area adjacent to No. 62 Stanborough Road), the south-west side, from a point 2 metres north-west of the common boundary of Nos 36 & 38 Stanborough Road to a point 0.5 metres north-west of the common boundary of Nos 36 & 38 Stanborough Road	-
477	Stanborough Road, the north-east side, from a point 4 metres north-west of the south-eastern building line of No.44 Stanborough Road to a point 7.1 metres south-east of the south-eastern building line of No.32 Stanborough Road	-
478	Stanborough Road, the north-east side, from the common boundary of Nos 45 & 47 Stanborough Road north-westwards for a distance of 2.5 metres	-

1 No. of Parking Place	2 Designated Parking Place	3 Special manner of standing
479	Standard Road, Hounslow, the south-east side, from a point 0.5 metre south-west of the party wall Nos.76/78 Standard Road north-eastwards for a distance of 5.8 metres	-
480	Stanley Road, Hounslow, the south side, from the party wall of Nos. 63 and 65 Stanley Road, east for a distance of 5.0 metres	-
481	Stanley Road, Hounslow, the south side, from the boundary wall of Nos. 47/49 Stanley Road, westwards for a distance of 5.2 metres	-
482	Stansfield Road, Hounslow, the north-west side, from a point 6.2 metres north-east of the north-eastern flank wall of No.5 Windsor Road, north-eastwards for a distance of 6.0 metres	-
483	Staveley Gardens, Chiswick, the east side, from a point 10.2 metres north of the party wall of Nos. 134/135 Staveley Gardens northwards for a distance of 3.2 metres	90 degrees to the kerb
484	Staveley Gardens, Chiswick, the east side, from a point 2.7 metres north of the party wall of Nos. 134/135 Staveley Gardens northwards for a distance of 2.5 metres, length of 5 metres	90 degrees to the kerb
485	Stourton Avenue, Feltham, the south-east side, from a point 1.4 metres north-east of the north-eastern flank wall of No.8 Stourton Avenue south-westwards for a distance of 6 metres	-
486	Strafford Road, Hounslow, the north-east side, from the common boundary of Nos. 22/24 Strafford Road to the common boundary of Nos. 24/26 Strafford Road.	-
487	Summerwood Road, Isleworth, the east side, from a point 18.5 metres north-west of the south-easternmost building line of Nos. 261 to 293 Summerwood Road, south-eastwards for a distance of 2.5 metres	90 degrees to the kerb
488	Summerwood Road, Isleworth, the north-east side, from a point 1.2 metres north-west of the north-western flank wall of Nos.158 -187 Summerwood Road for a distance of 3.8m north-westwards	90 degrees to the kerb
489	Summerwood Road, Isleworth, the north-east side, from a point 5.9 metres north-west-east of the south-eastern flank wall of Nos.158 - 187 Summerwood Road for a distance of 2.5 metres north-westwards	90 degrees to the kerb
490	Summerwood Road, Isleworth, the south-east side, From a point 1 metre north-east, from the party wall of Nos. 305 and 306 Summerwood Road north-eastwards for a distance of 3 metres	90 degrees to the kerb

1 No. of Parking Place	2 Designated Parking Place	3 Special manner of standing
491	Summerwood Road, Isleworth, the south-east side, from a point 19.7 metres north-east of the south-western flank wall of Nos. 55 to 70 Summerwood Road, north-eastwards for a distance of 2.4 metres	90 degrees to the kerb
492	Summerwood Road, Isleworth, the south-east side, from a point 5.8 metres north-west of the south-eastern flank wall of No.240 Langdale Amenity Centre south-westwards for a distance of 2.8 metres	90 degrees to the kerb
493	Summerwood Road, Isleworth, the south-east side, southernmost north to south arm, from a point 32.1 metres north-east of the western most flank wall of Ivybridge Primary School north-eastwards for a distance of 3.8 metres	90 degrees to the kerb
494	Summerwood Road, Isleworth, the south-west side, from a point 0.7 metre north-west of a point opposite the north-western flank wall of Nos.158 -187 Summerwood Road south-eastwards for a distance of 2.6 metres	90 degrees to the kerb
495	Summerwood Road, Isleworth, the south-west side, From a point 1.4 metres south-east opposite the common boundary of Nos. 319 & 320 Summerwood Road south-eastwards for a distance of 3.4 metres	90 degrees to the kerb
496	Summerwood Road, Isleworth, the south-west side, From a point 2.6 metres north-west opposite of the common boundary of Nos. 320 & 321 Summerwood Road north-westwards for a distance of 2.4 metres	90 degrees to the kerb
497	Summerwood Road, Isleworth, the south-west side, from a point 2.7 metres north-west of a point opposite the north-western flank wall of Nos.158 -187 Summerwood Road for a distance of 2.7 metres north-westwards	90 degrees to the kerb
498	Summerwood Road, Isleworth, the south-west side, From a point 5.1 metres south-east of the south-eastern flank wall of 402-409 Summerwood Road south-eastwards for a distance of 2.5 metres	90 degrees to the kerb
499	Summerwood Road, Isleworth, the south-west side, From a point 7.6 metres south-east of the south-eastern flank wall of 402-409 Summerwood Road south-eastwards for a distance of 2.4 metres	90 degrees to the kerb
500	Summerwood Road, Isleworth, the south-west side, From a point opposite of the common boundary of Nos. 320 & 321 Summerwood Road south-eastwards for a distance of 2.4 metres	90 degrees to the kerb
501	Sunningdale Avenue, Feltham, the north-west side, from a point 2.6 metres south-west from the party wall of Nos. 121 & 123 Sunningdale Avenue north-eastwards for a distance of 6 metres	2 wheels on footway

1 No. of Parking Place	2 Designated Parking Place	3 Special manner of standing
502	Sunnycroft Road, Hounslow, the south-west side, from a point opposite the party wall of Nos 1 and 3 Sunnycroft Road, south-eastward for a distance of 6.00 metres	-
503	Sunnycroft Road, Hounslow, the north-east side, from a point 1.30 metres north-west of the north-western flank wall of No. 103 Lampton Road, south-eastwards for a distance of 6.00 metres	-
504	Sussex Avenue, Isleworth, the south-west side, from the common boundary of Nos. 81/83 Sussex Avenue, south-eastwards for a distance of 6.0 metres	-
505	Sutherland Road, Chiswick, the north-west side, from a point opposite the party wall of Nos. 9/11 Sutherland Road, north-eastwards for a distance of 5.7 metres	-
506	Sutton Lane North, Chiswick, the north-west side, from a point 5.00 metres south-west of the north-eastern wall of Nos.14 to 20 Sutton Lane North, north-eastward for a distance of 6.00 metres	-
507	Syon Lane, Hounslow, the north-east side, from a point 1.4 metres south-east of the south-eastern flank wall of No. 27 Syon Lane, north-westwards for a distance of 6.5 metres	-
508	Syon Lane, Isleworth, the south-west side, from a point 10.0 metres northwest of a point opposite the south-eastern building line of No. 1 Syon Lane, south-eastwards for a distance of 5 metres	-
509	Syon Lane, Isleworth, the south-west side, from a point 2.80 metres south-east of a point opposite the party wall of Nos.14 and 16 Northumberland Gardens, Syon Lane south-eastwards for a distance of 5.00 metres	-
510	Syon Lane, Isleworth, the south-west side, from a point 3.2 metres north-west of the south-eastern flank wall of No. 12 Syon Lane eastwards for a distance of 6 metres	-
511	Syon Lane, Isleworth, the south-west side, from the party wall of Nos. 4 & 6 Syon Lane south-eastwards for a distance of 5.7 metres	-
512	Tachbrook Road, Feltham, the north-west side, from the boundary wall of Nos. 81/83 Tachbrook Road, north-eastwards for a distance of 5.5 metres	-

1 No. of Parking Place	2 Designated Parking Place	3 Special manner of standing
513	Tachbrook Road, Feltham, the south-east side, from a point 1.0 metre north-east of the south-western building line of No. 74 Tachbrook Road, north-eastwards for a distance of 5.5 metres	-
514	Temple Road, Hounslow, the south-east side, from a point 0.5 metres south-west of the boundary wall of Nos. 2/4 Temple Road, south-westwards for a distance of 5.5 metres	-
515	Tennyson Road, Hounslow, the north-west side, from a point 2.3 metres southwest of the common boundary of Nos 2 and 4 Tennyson Road south-westwards for a distance of 5.5 metres	-
516	Thames Road, Chiswick, the north-east and north sides, From a point 2 metres south-east of the party wall of Nos. 54 and 56 Thames Road south-eastwards for a distance of 6 metres	-
517	Thames Road, Hounslow, the north-east side, from a point 1.9 metres north-west of the south-eastern flank wall of No.168 Thames Road north-westwards for a distance of 6 metres	-
518	The Alders, Hounslow, the north-west side, from a point 1 metre north-east from a party wall of Nos. 46 & 48 The Alders north-eastwards for a distance of 5 metres	2 wheels on footway
519	The Alders, Hounslow, the north-west side, from a point 4.1 metres south-west of the north-eastern flank wall of No. 42 The Alders, south-westwards for a distance of 4.9 metres	2 wheels on footway
520	The Butts, Brentford, the north-western arm, the north-west side, from a point 2.00 metres south-west of a point opposite the north-eastern wall of No. 5 The Butts south-westward for a distance of 3.60 metres and extending 4.80 metres south- eastward from the north-western kerb-line of the north-western arm of The Butts	-
521	The Butts, Brentford, the south-west side of the south-eastern arm of The Butts, from a point 1.2 metres south-east of the south-eastern kerb-line of the road fronting Nos. 40 to 44 The Butts, south-eastwards for a distance of 6.0 metres	-
522	The Butts, Brentford, the south-western arm, the north-east side, from a point 7.50 metres south-east of the south-eastern kerb-line of the north-western arm of The Butts south-eastward for a distance of 2.90 metres and extending 4.80 metres south-westward from the north-eastern kerb-line of the south-western arm of The Butts	-

1 No. of Parking Place	2 Designated Parking Place	3 Special manner of standing
523	The Clumps, Hounslow, the east side, from a point 7.0 metres south of the northern flank wall of Block of Flats Nos. 16, 18 & 20 The Clumps, southwards for a distance of 2.6 metres, Length of bay 4.0 metres	90 degrees to the kerb
524	The Dell, Feltham, the south-east side, form a point 11.5 metres south-west of the north-eastern building line of Nos. 17 and 23 The Dell, north-eastwards for a distance of 6.00 metres	-
525	The Dell, Feltham, the south-east side, from a point 17.0 metres south-west of the north-eastern building line of No. 17 and 23 Harlington Road West, north-eastwards for a distance of 5.5 metres	-
526	The Dell, Feltham, the south-east side, from the north-eastern wall of Nos. 17 and 23 Harlington Road West, south-westwards for a distance of 6.00 metres	-
527	The Drive, the south-east side, from a point 2 metres south-west of the north-eastern flank wall of No.89 The Drive north-eastwards for a distance of 5.7 metres	-
528	The Lindens, Chiswick, the south-east side, from a point 0.8 metre north-east of the north-eastern flank wall of No. 30 The Lindens, south-westwards for a distance of 6.0 metres	-
529	The Ride, Brentford, the south-east side, from a point 10.0 metres north-east of the north-eastern kerb-line of Clitherow Road, north-eastwards for a distance of 6.0 metres	-
530	The Warren, Heston, the north-west side, from the party wall of Nos. 28a /28b The Warren, north-eastwards for a distance of 5.7 metres	4 wheels on footway
531	Thornbury Road, Isleworth, the north-west side, from a point in line with the party wall of Nos. 70 and 72 Thornbury Road, south-westwards for a distance of 6.00 metres	-
532	Thorney Hedge Road, Hounslow, the east side, from a point 0.4 metres north-west of the party wall Nos. 38B/40 Thorney Hedge Road, south-eastwards for a distance of 5.8 metres	-
533	Thornton Avenue, Chiswick, the north side, from a point 1.2 metres west of the common boundary of Nos. 92/94 Thornton Avenue, eastwards for a distance of 6.0 metres	-

1 No. of Parking Place	2 Designated Parking Place	3 Special manner of standing
534	Thornton Avenue, Chiswick, the south-west side, from a point 1.4 metres north-west of the party wall of Nos. 17 & 19 Thornton Avenue, north-westwards for a distance of 5.2 metres	-
535	Tiverton Road, Hounslow, the north-east side, from a point 5.2 metres northwest from the party wall of Nos. 49 & 51 Tiverton Road north-westwards for a distance of 5.8 metres	-
536	Tiverton Road, Hounslow, the south-west side, from a point 0.4 metre northwest from the party wall of Nos. 72 & 74 Tiverton Road north-westwards for a distance of 6.00 metres	-
537	Tiverton Road, Hounslow, the south-west side, from a point 2.5 metres north-west of the party wall of Nos. 60/62 Tiverton Road to a point 1.0 metre north-west of the party wall of Nos. 62/64 Tiverton Road	-
538	Tiverton Road, Hounslow, the south-west side, from a point 2.5 metres north-west of the party wall of Nos.60/62 Tiverton Road to a point 1.0 metre north-west of the party wall of Nos. 62/64 Tiverton Road	-
539	Town Meadow, Brentford, the south-east side, from a point opposite the rear wall of No. 4 Pump Alley south-westwards for a distance of 6.00 metres	-
540	Turnham Green Terrace, Chiswick, the west side, from a point 1 metre north of the party wall of Nos.23/25 Turnham Green Terrace southwards for a distance of 11 metres	-
541	Turnham Green Terrace, Chiswick, the west side, from a point 2 metres north of the party wall of Nos.49/51 Turnham Green Terrace northwards for a distance of 18 metres	-
542	Unwin Road, Hounslow, the south-east side, from a point 6.7 metres south-west of the north-eastern flank wall of No. 25 Unwin Road, south-westwards for a distance of 4.2 metres.	2 wheels on footway
543	Vernon Road, Feltham, the north-east side, from a point 0.9 metre north-west of the north-western flank wall of No.82 Vernon Road south-eastwards for a distance of 5.8 m	2 wheels on footway
544	Vernon Road, Feltham, the south-west side, from a point 1.0 metres north-west of the north-western flank wall of No. 85 Vernon Road north-westwards for a distance of 6.0 metres	2 wheels on footway

1 No. of Parking Place	2 Designated Parking Place	3 Special manner of standing
545	Vicarage Farm Road, Heston, the south-east side, from the party wall of Nos. 223 & 225 Vicarage Farm Road northwards for a distance of 6.0 metres	-
546	Vicarage Farm Road, Hounslow, the south-east side, from a point 0.8 metre north-east of the north-eastern flank wall of No. 241 Vicarage Farm Road north-eastwards for a distance of 6 metres	-
547	Vicarage Farm Road, Hounslow, the south-east side, from the southwestern flank wall of No.239 Vicarage Farm Road north-eastwards for a distance of 6 metres	-
548	Victoria Avenue, Hounslow, north-west side, from the south-western flank wall of No.2 Victoria Avenue north-eastwards for a distance of 5.9 metres	-
549	Victoria Avenue, Hounslow, the north-west side, from a point 0.5 metres north-east from the party wall of Nos.16 & 18 Victoria Avenue south-westwards for a distance of 6 metres	-
550	Victoria Avenue, Hounslow, the north-west side, from a point 0.80 metres north-east from the party wall of Nos. 22 & 24 Victoria Avenue south-westwards for a distance of 5.9 metres	-
551	Victoria Avenue, Hounslow, the north-west side, from a point opposite the boundary wall of Nos. 30/32 Victoria Avenue, south-westwards for a distance of 6.0 metres	-
552	Victoria Avenue, Hounslow, the south-east side, from a point opposite the party wall of Nos. 33 and 35 Victoria Avenue, north-eastwards for a distance of 6.0 metres	-
553	Victoria Avenue, the south-east side, from the party wall of Nos. 73/75Victoria Avenue, south-westwards for a distance of 6.0 metres	-
554	Victoria Road, south-west side, from a point 10 metres southeast of the south-eastern kerbline of High Street in a southeasterly direction for a distance of 24 metres	-
555	Vine Place, Hounslow, the north-west side, from a point 3.6 metres south-west of the north-eastern flank wall of No. 29 Vine Place south-westwards for a distance of 5.1 metres	-
556	Vine Place, Hounslow, the north-west side, from a point 3.7 metres north-east of the south-western building line of No. 17 Vine Place, north-eastwards for a distance of 5.5 metres	2 wheels on footway

1 No. of Parking Place	2 Designated Parking Place	3 Special manner of standing
557	Waldeck Road, Chiswick, the north side, from the common boundary of Nos. 30/32 Waldeck Road, westwards for a distance of 6.0 metres	-
558	Walnut Tree Road (The Northernmost North-east To South-west Arm), Brentford, the south-east side, from a point 6.9 metres north-east of the north-eastern boundary line of No.48 Ealing Road to a point 8.8 metres north-east of the north-eastern boundary line of No.48 Ealing Road	90 degrees to the kerb
559	Walnut Tree Road (The Parking Area Fronting Alma House), Brentford, the south-west side, from a point 17.3 metres north-west of the south-eastern building line of No.1 Alma House to a point 22.8 metres north-west of the south-eastern building line of No.1 Alma House	90 degrees to the kerb
560	Walnut Tree Road, Heston, the south-west side, from the party wall Nos. 30/32 Walnut Tree Road south-eastwards for a distance of 6.0 metres	-
561	Waye Avenue, Cranford, the south-east side, from the party wall of Nos. 115 & 117 Waye Avenue north-eastwards for a distance of 5.9 metres.	-
562	Wellington Avenue, Hounslow, the north-west side, from the party wall of Nos. 6/8 Wellington Avenue, north- eastwards for a distance of 6 metres	2 wheels on footway
563	Wentworth Road, Hounslow, the north-east side, from a point 5.1metres north-west of the south-eastern flank wall of No. 107 Wentworth Road, north-westwards, for a distance of 5.2 metres	-
564	Wentworth Road, Southall, the south-west side, from the boundary wall of Nos. 186/188 Wentworth Road, south-eastwards for a distance of 5.5 metres	-
565	Wesley Avenue, Hounslow, the north-east side, from a point 1.4 metres south-east of the north-western building line of No. 25 Wesley Avenue, south-eastwards for a distance of 5.5 metres	-
566	Wesley Avenue, Hounslow, the north-east side, from a point 1.5metres south-east of the party wall of Nos. 75/77 Wesley Avenue, south-eastwards for a distance of 6.0 metres	-
567	Wesley Avenue, Hounslow, the south side, from a point 0.6metre west of the western flank wall of No, 106 Wesley Avenue, westwards for a distance of 6 metres	4 wheels on footway

1 No. of Parking Place	2 Designated Parking Place	3 Special manner of standing
568	Wesley Avenue, Hounslow, the south-west side, from a point 12.6 metres north-west of the south-eastern flank wall of No.114 Wesley Avenue north-westwards for a distance of 6.4 metres	4 wheels on footway
569	Westbrook Road, Heston, the south-west side, from a point 0.5 metre north-west of the south-eastern flank wall of No.50 Westbrook Road south-eastwards for a distance of 5 metres	-
570	Westbury Place, the north-east side, from a point 5.5 metres north-west of the south-eastern property boundary of No. 43 Hamilton Road, north-westwards for a distance of 6 metres	2 wheels on footway
571	Wheatlands, Hounslow, the west side, from a point 3.3 metres north of the southern flank wall of No.17 Wheatlands northwards for a distance of 5 metres	-
572	Wheatley Road, Hounslow, the south-east side, from a point 2.9 metres north-east of the south-western flank wall of Nos. 5A/5 Wheatley Road, north-eastwards for a distance of 5.5 metres	2 wheels on footway
573	Wheatley Road, Isleworth, the south-east side, from a point 0.7 metre south-west of the party wall of Nos. 25/27 Wheatley Road south-westwards for a distance of 5.5 metres	2 wheels on footway
574	Wheatley Road, Isleworth, the south-west side, from a point 12metres north-west of the south-eastern flank wall opposite side of No.53 Wheatley Road, north-westwards for a distance of 5.6 metres	-
575	Whitehall Park Road, Chiswick, the east side, From a point 2.1 metres south of the party wall of Nos. 65 and 67 Whitehall Park Road, southwards for a distance of 5.8 metres	-
576	Whitestile Road, Brentford, the north-west side, from a point 10.7 metres south-west of the north-eastern flank wall of No. 32 Whitestile Road south-westwards for a distance of 6 metres	-
577	Whitestile Road, Brentford, the north-west side, from the party wall of Nos. 46/48 Whitestile Road to a point opposite the party wall of Nos. 48/50 Whitestile Road	-
578	Whitton Dene, Hounslow, the north-west side, from a point opposite the party walls of Nos. 10 and 12 Whitton Dene, south-westwards for a distance of 6.0 metres	-

1 No. of Parking Place	2 Designated Parking Place	3 Special manner of standing
579	Whitton Dene, Isleworth, the north-east side, from a point 10.1 metres south-east of the north-western flank wall of Nos.148/150 Whitton Dene south-eastwards for a distance of 5.7 metres	-
580	Whytecroft, Hounslow, the north side, from a point 0.7 metres east of the party wall of Nos. 3 & 5 Whytecroft, eastwards for a distance of 6.0 metres	-
581	Wigley Road, Feltham, the north-west side from a point 1.40 metres south-west of the party wall of Nos. 97 & 99 Wigley Road south-westwards for a distance of 5.30 metres	2 wheels on footway
582	Wigley Road, Hanworth, (north-east arm) north-east side from a point 2 metres south-east of the south-east flank wall of No. 53 Wigley Road north- westwards for a distance of 6.00 metres	-
583	Wigley Road, Hanworth, (north-west arm) north-west side, from a point 2 metres south-west of the north-east flank wall of No. 31 Wigley Road north- eastwards for a distance of 6.00 metres	-
584	Wigley Road, Hanworth, the south-east side, from a point 5.3 metres north-east of the south-western flank wall of No.100 Wigley Road north-eastwards for a distance of 5.7 metres	2 wheels on footway
585	Wigley Road, Hounslow, the north-west side, from a point 2.2 metres north-east of the north-eastern flank wall of No.103 Wigley Road, south-westwards for a distance of 5.4 metres	2 wheels on footway
586	Winchester Avenue, Hounslow, the south-east side, from a point 0.2 metre north-east of the south-western flank wall of No. 46 Winchester Avenue, north-eastwards for a distance of 4.2 metres	-
587	Winchester Road, Feltham, the north-east side, from a point 2.6 metres southeast of the south-eastern flank wall of No.79 Winchester Road north-westwards for a distance of 5.0 metres	2 wheels on footway
588	Winchester Road, Hounslow, the south-west side, from a point 1.8 metres north-west of the party wall Nos. 56A/56 Winchester Road, north-westwards, for a distance of 5.9 metres	-
589	Winchester Road, Hounslow, the south-west side, from a point 3.5metres north-west of the north-western flank wall of No. 50 Winchester Road, north-westwards, for a distance of 5.9 metres	-

1 No. of Parking Place	2 Designated Parking Place	3 Special manner of standing
590	Windmill Road, Brentford, the south-west side, from a point 1.0 metres north-west of the party wall of Nos. 138 and 140 Windmill Road north-westwards for a distance of 5.3 metres	-
591	Windmill Road, Brentford, the south-west side, from a point 1.5 metres south-east of the party wall of Nos.156/158 Windmill Road, south-eastwards for a distance of 5.2 metres	-
592	Windsor Road, Hounslow, the north-east side, from a point 3.1 metres north-west of the north-western flank wall of No. 8 Windsor Road south-eastwards for a distance of 5 metres	-
593	Windsor Road, the south-west side, from the party wall of Nos.7/ 9 Windsor Road north-westwards for a distance of 6 metres	-
594	Winslow Way, Hanworth, the north-east side, from a point 8.8 metres north-west of the south-eastern flank wall of No.51 Winslow Way north-westwards for a distance of 6.2 metres	2 wheels on footway
595	Wolseley Gardens, Chiswick, the north side, Cross Lances Road, Hounslow, the north-east side, From a point 5 metres west of the party wall of Nos. 23 and 25 Wolseley Gardens eastwards to that party wall	-
596	Wolsey Close, Hounslow, the east side, from a point 1.0 metre north of the southern flank wall of Nos. 15 & 16 Wolsey Close, northwards for a distance of 5.0 metres	-
597	Wood Lane, Isleworth, the south-west side, of the northwestern flank wall of 82 Wood Lane south-eastwards for a distance of 5.8 metres	-
598	Worple Road, Isleworth, the north-west side from a point 1.3 metres south-west of the party wall of Nos. 97 & 99 Worple Road south-westwards for a distance of 5.0 metres	-
599	Wright Road, Hounslow, the south side, from a point 11.0 metres west of the north-eastern flank wall of Flats Nos.27, 31 & 35 Wright Road westwards for a distance of 5.7 metres	-
600	Wright Road, Hounslow, the south-east side, from a point 11 metres north-east of the south-western flank wall of Flats Nos.1, 5, 9 & 3, 7, 11 Wright Road north-eastwards for a distance of 5.8 metres	-
601	York Road, Brentford, the north-west side, from a point 0.30 metres north-east of the boundary wall of Nos. 42/44 York Road, south-westwards for a distance of 6.0 metres	-

1 No. of Parking Place	2 Designated Parking Place	3 Special manner of standing
602	York Road, Brentford, the north-west side, from a point 0.8metre north-east of the party wall Nos. 44/46 York Road, north-eastwards for a distance of 5.7 metres	-
603	York Road, Hounslow, the north-west side, from the party wall of Nos. 10/12 York Road, north-eastwards for a distance of 5.2 metres	-

### SCHEDULE 3

Parking places in respect of which a vehicle may be left during the Permitted Hours if it displays a valid Disabled Person's Badge and a valid Disabled Resident Permit.

In relation to a Parking Place referred to in this Schedule, the expression "Permitted Hours" means at any time.

1. No. of Parking Place	2. Designated Parking Place	3. Special manner of standing	4. Permit No.
1	Abinger Road, Chiswick North-east side from a point 4.8metres south-east of the party wall of Nos. 2/4 Abinger Road north-westwards for a distance of 6 metres	-	D180
2	Angelfield, Hounslow, the south-east side, from a point 1.9 metres north-east of the south-western flank wall of Flats Nos. 7, 8 & 9 Angelfield, north-eastwards for a distance of 5 metres	-	D157
3	Augustus Close, Brentford, northwest side, from a point 66.1 metres south-east of the north-western flank wall of Nos.1 to 8 & 55 to 62 Galba Court, Augustus Close south-eastwards for a distance of 5.5 metres	-	D148
4	Bedfont Close, Bedfont, the south-west side, from a point 5.8 metres north-west of the south-eastern flank wall of No.138 Bedfont Close north-westwards for a distance of 5 metres	2 wheels on footway	D121
5	Bedfont Lane, Feltham, southwest side, from the boundary of Nos.165/167 Bedfont Lane north-westwards for a distance of 5.5 metres	2 wheels on footway	D111
6	Bedfont Lane, Feltham, the south-west side, from a point 6.3 metres south-east from the party wall of Numbers 131 and 133 Bedfont Road south-eastwards for a distance of 5 metres	2 wheels on footway	D126
7	Belmont Terrace, Chiswick, south side, from a point 1 metre west of the party wall of Nos. 27/29 Belmont Terrace eastwards for a distance of 5.1 metres	-	D167
8	Bolton Road, Chiswick, northeast side, from a point 1 metre northwest of the north-western flank wall of No.10 Bolton Road south-eastwards for a distance of 4.4 metres	-	D146
9	Boston Gardens, Brentford, the north-east, from a point 1.0 metre north-west of the south-eastern flank wall of No.18 Boston Gardens north-westwards for a distance of 5 metres	-	D120

<b>1. No. of Parking Place</b>	<b>2. Designated Parking Place</b>	<b>3. Special manner of standing</b>	<b>4. Permit No.</b>
10	Cavendish Terrace, Feltham, the north-west side, from a point 6.60 metres north-east from opposite the south-western flank wall of No.10 Cavendish Terrace north-eastwards for a distance of 6 metres	-	D142
11	Chinchilla Drive, Hounslow, south-west side, from a point 4.4 metres north-west of the southern flank wall of No.136 Chinchilla Drive north-westwards for a distance of 5.7 metres	-	D170
12	Chinchilla Drive, Hounslow, west side, from the party wall of Nos.126/128 Chinchilla Drive south-westwards for a distance of 5.8 metres	-	D147
13	Chiswick Road, Chiswick, the north-west side, from a point 0.8 metre north-east of the party wall of Nos. 5 & 6 Chiswick Road south-westwards for a distance of 6 metres	-	D183
14	Church Road, Heston, the south-east side, from a point 0.80 metre south-west of the north-eastern Flank wall of No.47 Church Road south-westwards for a distance of 5 metres	-	D130
15	Church Road, Hounslow, north-east side, from the party wall of Nos.70/72 Church Road south-westwards for a distance of 5.7 metres	-	D100
16	Clifden Road, Brentford, north-west side, from the south-westernmost wall of No.29 Clifden Road to the party wall of Nos.29/31 Clifden Road	-	D101
17	Clifden Road, Brentford, the north-west side, from a point 0.60 metres south-west from the party wall of Nos. 45 & 47 Clifden Road south-westwards for a distance of 4.50 metres	-	D137
18	Corney Road, Chiswick, the south-west side, from a point 14.3 metres north-west of the north-western flank wall of Little Chiswick House, No. 2 Corney Road north-westwards for a distance of 5.0 metres	-	D184
19	Cromwell Road, Hounslow, the south-west side, from a point 2.5 metres south-east from the party wall of Nos. 29/31 Cromwell Road north-westward for a distance of 6 metres	-	D155
20	Cromwell Road, the south-west side, from a point 2.4 metres south-east of the party wall Nos. 197/199 Cromwell Road, south-eastwards, for a distance of 6.0 metres	-	D156
21	Cross Lances Road, Hounslow, the north-east side, from a point 0.8 metre north-west of the party wall of Nos. 46/48 Cross Lances Road north-westwards for a distance of 6 metres	-	D181

<b>1. No. of Parking Place</b>	<b>2. Designated Parking Place</b>	<b>3. Special manner of standing</b>	<b>4. Permit No.</b>
22	Distillery Walk, Brentford, northwest side, from the south western flank wall of No.15 North Road north-eastwards for a distance of 3.6 metres	90 degrees to the kerb	D151
23	Flanders Mansions, Flanders Road, Chiswick, the south side, from a point 44.7 metres east of the western flank wall of Flats. Nos 1-6 Flanders Mansions, Flanders Road eastwards for a distance of 5.7 metres	-	D125
24	Florence Gardens, Chiswick, the north-east side, from a point 1 metre north-west of the south-eastern flank wall of Nos. 1 to 13 Fauconberg Court, Fauconberg Road north-westwards for a distance of 5.5 metres	-	D134
25	Glenwood Road, Hounslow, northwest side, from the party wall of Nos. 21/23 Glenwood Road north-eastwards for a distance of 5.9 metres	-	D169
26	Glenwood Road, Hounslow, the north-west side, from the party wall of Nos. 21/23 Glenwood Road south-westwards for a distance of 5.7 metres	-	D159
27	Hanover Avenue, Feltham, northeast side, from a point 0.8 metre southeast of the party wall of Nos.68/66 Hanover Avenue south-eastwards for a distance of 5.2 metres	2 wheels on footway	D166
28	Lansdowne Road, Hounslow, the south-east side, from a point 1.2 metres south-west from the party wall of Nos. 25A & 27 Lansdowne Road south-westwards for a distance of 5.9 metres	-	D171
29	Linkfield Road, Isleworth, the north-east side, from a point 0.5 metre north-west of the party wall of Nos. 208/210 Linkfield Road south-eastwards for a distance of 5.6 metres	-	D171
30	Linkfield Road, Isleworth, the south-west side, from a point 0.5 metres south-east of party wall of Nos. 47/49 Linkfield Road south-eastwards for a distance of 5.2 metres	-	D163
31	Linkfield Road, Isleworth, the south-west side, from the party wall of Nos.113 & 115 Linkfield Road south-eastwards for a distance of 6 metres	-	D138
32	Lonsdale Road, Chiswick, south-west side from a point 5.5 metres north-west of the southernmost wall of No.18 Lonsdale Road north-westwards for a distance of 6 metres	-	D103

<b>1. No. of Parking Place</b>	<b>2. Designated Parking Place</b>	<b>3. Special manner of standing</b>	<b>4. Permit No.</b>
33	Lorraine Road, Chiswick, the south-east from a point 7 metres south-west of the southwestern flank wall of No 2 Lorraine Road, south-westwards for a distance of 6 metres	2 wheels on footway	D194
34	Marlborough Road, Hounslow, the east side, from the party wall of Nos. 29/31 Marlborough Road, southwards for a distance of 6 metres	-	D190
35	Marlborough Road, Isleworth, the east side, from the party wall of Nos. 19/21 Marlborough Road southern for a distance of 6 metres	-	D153
36	Marmot Road, Hounslow, east side, from a point 2.2 metres south of the northern building line of No 64 southwards for 6 metres	-	D185
37	Marmot Road, Hounslow, east side, from a point 5.4 metres south of the northern building line of No 148 southwards for 6 metres	-	D186
38	Marmot Road, Hounslow, the north-east side, from a point 3.1 metres south-east opposite the northern flank wall of Block of Flats Nos. 12 – 62 Marmot Road south-eastwards for a distance of 6 metres	-	D164
39	Marmot Road, Hounslow, the west side, from a point 12.0 metres north of the southern flank wall of No. 156 Marmot Road, northwards for a distance of 2.5 metres, length of 4.7 metres	90 degrees to the kerb	D189
40	Marmot Road, Hounslow, the west side, from a point 9.1 metres north of the southern flank wall of No.156 Marmot Road northwards for a distance of 2.9 metres	90 degrees to the kerb	D173
41	Middlesex Court, British Grove, Chiswick, the west side, from a point 6.7 metres south of the northern flank wall of Nos.25-33 Middlesex Court, southwards for a distance of 2.5 metres	90 degrees to the kerb	D172
42	Mills Row, Chiswick, the north-west side, from a point 6.7metres south-west of the south-western building line of Flats 1-6 south-westwards for 4 metres	90 degrees to the kerb	D182
43	Mills Row, Chiswick, the south-west side, from a point 0.7 metre north-west of the south-eastern flank wall of No.7 Mills Row north-westwards for a distance of 4.6 metres	90 degrees to the kerb	D116
44	Mink Court, Hounslow, east side, from a point 4.6 metres north of the southern flank wall of No.21 Mink Court northwards for a distance of 5 metres	-	D150

1. No. of Parking Place	2.  Designated Parking Place	3.  Special manner of standing	4.  Permit No.
45	New Road, Brentford, northwest side, from a point opposite south-western building line of No.5 New Road north-eastwards for distance of 5.9 metres	-	D152
46	North Road, Brentford, the south-west side, from a point 7 metres north-west of the north-western building line of No.22 North Road north-westwards for a distance of 4.8 metres	-	D165
47	Northcote Avenue, Isleworth, the north-east, from a point 10 metres south-east of the south-eastern kerb-line of Crane Avenue south-eastwards for a distance of 5.3 metres	-	D122
48	Paxton Road, Chiswick, the south-west side, from a point 1.20 metres north-west from the party wall of Nos. 66 & 68 Paxton Road south-eastwards for a distance of 6 metres	-	D133
49	Pears Road, Hounslow, the south-east side, from a point 9.7 metres south-west of the north-eastern flank wall of Nos.167-173 Pears Road south-westwards for a distance of 5.9 metres	-	D192
50	Queens Terrace, Isleworth, the north side, from a point 0.3 metre west of the party wall of Nos. 39 & 41 Queens Terrace eastwards for a distance of 5.3 metres	2 wheels on footway	D118
51	Queens Terrace, Isleworth, the south side, from a point 1 metre west of the party wall of Nos.1/2, Queens Terrace westwards for a distance of 5.6 metres	-	D177
52	Raccoon Way, Hounslow, the east side, from a point 1.9 metres south of the southern flank wall of No.21 Raccoon Way southwards for a distance of 5.10 metres	-	D127
53	Ringway, Southall, the south side, from a point 2 metres south-east of the eastern Flank wall of No.16 King's Arbour, Ringway south-westwards for a distance of 5.80 metres	-	D135
54	Riverview Grove, Chiswick, the south-west side, from the party wall of Nos.28/30 Riverview Grove south-eastwards for a distance of 5.5 metres	-	D140
55	Rowan Close, Brentford, from a point 0.6 metre north-west of the south-eastern flank wall of No.12 Rowan Road south-eastwards for a distance of 4.4 metres	2 wheels on footway	D179

1. No. of Parking Place	2.  Designated Parking Place	3.  Special manner of standing	4.  Permit No.
56	Rowan Road, Brentford, the south-west side, from a point 3.60 metres south-east from opposite the north-western flank wall of No.21 Rowan Road south-eastwards for a distance of 5.20 metres	-	D139
57	Sable Close, Hounslow, the west side, from a point 7 metres north of the southern flank of No.1 Sable Close northwards for a distance of 5.9 metres	-	D178
58	Sable Close, Hounslow, the west side, from the party wall of Nos. 5 & 7 Sable Close southwards for a distance of 5.8 metres	-	D129
59	Sable Close, Hounslow, west side, from a point 1 metre north of the southernmost wall of No.1 Sable Close northwards for a distance of 5.7 metres	-	D143
60	Shore Close, Feltham, the south-east side, from a point 2 metres south-west from opposite the south-western flank wall of No.204A Bedfont Lane south-westwards for a distance of 5.20 metres	-	D141
61	St Stephen's Road, Hounslow, south-east side, from the north-eastern wall of No.146 St Stephen's Road south-westwards for a distance of 5.7 metres	-	D104
62	Summerwood Road, Isleworth, the north-west side, from a point 12.0 metres north-west of the north-western flank wall of Block of Flats Easedale House No. 71 Summerwood Road south-westwards for a distance of 2.5 metres, length of 4.9 metres	90 degrees to the kerb	D174
63	Thames Road, Chiswick, north-east side, from a point 0.8 metres south-east of the north-western wall of Nos. 110 / 114 Thames Road, south-eastwards for a distance of 6 metres	-	D113
64	The Lindens, Chiswick, the south-east side, from a point 1. 5 metres south-west from the party wall of Nos. 26 & 27 The Lindens south-westwards for a distance of 6 metres	-	D128
65	The service road parallel to Kew Road (to the side of No.8 Kew Bridge Road, Brentford), the west side, from a point 10 metres north of the southern kerb-line of the southern extremity of the service road, northwards for a distance of 5.7 metres	-	D117
66	Thornbury Road, Isleworth, the north-east side, from a point 0.9 metres north-west of the boundary wall of Nos. 115/117 Thornbury Road, south-eastwards for a distance of 5.4 metres.	-	D105

1. No. of Parking Place	2. <b>Designated Parking Place</b>	3. <b>Special manner of standing</b>	4. <b>Permit No.</b>
67	Tivoli Road, the north-east side, from a point 1.3 metres north-west opposite the south-eastern flank wall of Block of Flats Nos. 52-74 Tivoli Road, south-eastwards for a distance of 6.3 metres	-	D195
68	Upton Road, Hounslow, the south-west side, from a party wall of Nos.12 & 14 Upton Road south-eastwards for a distance of 5 metres	2 wheels on footway	D124
69	Wellesley Road, Chiswick, the north side, from a point 0.30 metre west of the eastern Flank wall of No. 65 Wellesley Road eastwards for a distance of 6 metres	2 wheels on footway	D136
70	Wellesley Road, Chiswick, the south-east side, from a point 2.70 metres south-west of the north-eastern flank wall of Flats Nos.1 to 48 Beverley Court, Wellesley Road south-westwards for a distance of 5 metres.	-	D115
71	Westbury Road, Feltham, southwest side, from the opposite side south-east of the north-western flank wall of Nos. 22/24 Westbury Road south-eastwards for a distance of 5 metres	2 wheels on footway	D168
72	Wolsey Close, Hounslow, from a point 1 metre south-west of the northernmost wall of Nos.17/18 Wolsey Close south-westwards for a distance of 5 metres	-	D106

---

### **EXPLANATORY NOTE**

(This note is not part of the Order, but is intended to indicate its general purport)

This Order revokes and reintroduces the provisions of all previous Disabled Parking Places into a new consolidation Order without any change to the substance for parking places in the London Borough of Hounslow in which vehicles displaying a valid disabled persons' blue badge may be left in those areas described in the Schedules.

# Traffic Management Order

2018 No. 95

---

The London Borough of Hounslow (Hartham Road) (Parking Places) Order 2018

Made on 3 December 2018

Coming into operation on 10 December 2018

---

## **ARRANGEMENT OF ARTICLES**

### **PART I - PRELIMINARY**

Article

Citation and commencement 1

Revocations 2

Interpretation 3

### **PART II - DESIGNATION OF PARKING PLACES**

Article

Designation of parking places 4

Number and situation of parking bays and parking spaces 5

Manner of standing in a parking place 6

Vehicles for which parking places are designated 7

Display of permits and tickets 8

Charge for parking places 9

Payment of the charge at parking places with ticket machines 10

Exemption from charges 11

Contravention 12

Movement of a vehicle in a parking place in an emergency 13

### **PART III - SUPPLEMENTARY PROVISIONS**

#### **Section 1 – General**

Article

Period for which a vehicle may be left after the penalty charge

has been incurred	14
Restriction on the removal of permits, tickets and notices	15
Indications by ticket machine and tickets	16
Indications by ticket machine and tickets as evidence	17
Indications and evidence by the telephone payment parking system	18
No tickets to be displayed other than those obtained on payment of the parking charge	19
Interval before a vehicle may again be left in a parking place	20
Power to suspend the use of a parking place	21
Restriction on the use of a parking place	22
Restriction on waiting by a vehicle in a parking place	23
Manner of waiting in a parking place	24
Installation of ticket parking meters, placing of traffic signs, etc	25

## **Section 2 - Permits**

Application for and issue of residents' permits for the use of parking places	26
Refund of charge paid in respect of residents' permit	27
Application for and issue of business permits for the use of parking places	28
Refund of charge in respect of business permits	29
Surrender, withdrawal and validity of permits	30
Application for and issue of duplicate permits	31
Form of permits	32

## **Section 3 - Residents' Visitor Parking Cards**

Application for and issue of residents' visitor parking cards for the use of parking places	33
Refund of charge paid in respect of a residents' visitor parking card	34
Surrender, withdrawal and validity of residents' visitor parking card	35
Application for the issue of replacement residents' visitor parking cards	36
Form of residents' visitor parking cards	37

## **SCHEDULES**

Schedule 1 - Pay & Display parking places

Schedule 2 - Pay & Display and Business Permit parking places

Schedule 3 - Pay & Display, Resident Permit and Residents' Visitor Parking Card parking places

Schedule 4 - Pay by telephone, Business Permit, Resident Permit and Residents' Visitor Parking Card parking places

Schedule 5 - Business Permit parking places

Schedule 6 - Business Permit, Resident Permit and Residents' Visitor Parking Card parking places

Schedule 7 - Resident Permit and Residents' Visitor Parking Card parking places

Schedule 8 - Resident Permit parking places

Schedule 9 - Streets or parts of streets for the purpose of the definition of business user

Schedule 10 - Streets or parts of streets for the purpose of the definition of resident

Schedule 11 – On-Street Pay & Display parking charges

Schedule 12 - Business Permit charges

Schedule 13 - Resident Permit charges

Schedule 14 - Residents' Visitors Parking Card Charges

The Council of the London Borough of Hounslow, having consulted the Commissioner of Police of the Metropolis, in exercise of the powers conferred by sections 45, 46, 49 and 51 and 124 of and Part III and Part IV of Schedule 9 to the Road Traffic Regulation Act 1984<sup>1</sup> as amended and the Traffic Management 2004<sup>2</sup> and of all other enabling powers hereby make the following Order:

---

<sup>1</sup> 1984 c.27

<sup>2</sup> 2004 c.18

## **PART I - PRELIMINARY**

### **1. Citation and Commencement**

- (1) This Order may be cited as The London Borough of Hounslow (Hartham Road) (Parking Places) Order 2018 and shall come into operation for all purposes on 3 December 2018.

### **2. Revocation**

- (1) Without prejudice to the validity of anything done or to any liability incurred in respect of any act or omission before the coming into operation of this Order the following Orders are hereby revoked:  
(a) \*\*\*\*\*

### **3. Interpretation**

- (1) In this Order, except where the context otherwise requires, the following expressions have the meanings hereby respectively assigned to them:

“Band A or B vehicle” means a vehicle whose carbon dioxide emissions figure does not exceed 110 grams per kilometre driven.

“business permit” means a business permit issued under the provisions of Article 28;

“business user” means a person who occupies premises the postal address of which is in any street or part of street described in Schedule 9 and who uses such premises for non-residential purposes;

“carbon dioxide emissions figure” has the same meaning as in the Vehicle Excise and Registration Act 1994b, as amended. For the avoidance of doubt, this is intended to have the same meaning as that used by DVLA for the purpose of vehicle excise duty at the time when this order was made. If there should be any future amendment to the meaning as used by DVLA, such amendment will not, of itself, be binding on the Council for the purposes of this order;

“civil enforcement officer” has the same meaning as in the Traffic Management Act 2004;

"Council" means the Council of the London Borough of Hounslow;

“diesel vehicle” means a vehicle in which the motive power is wholly or partially derived directly or indirectly from a compression ignition engine;

"disabled person" and "disabled person's badge" have the same meanings as in the Disabled Persons (Badges for Motor Vehicles) (England) Regulations 2000<sup>3</sup>;

"disabled person's vehicle" has the same meaning as in the Local Authorities' Traffic Orders (Exemptions for Disabled Persons) (England and Wales) Regulations 2000<sup>4</sup>;

---

<sup>3</sup> SI.2000/882

<sup>4</sup> SI.2000/683

"driver" in relation to a vehicle waiting in a parking place means the person driving the vehicle at the time it was left in the parking place;

"electric vehicle" means a vehicle in which the electrical motive power is derived from an electrical storage battery which is not connected to any source of power derived from fossil fuel when the vehicle is in motion.

"enactment" means any enactment, whether public, general or local, and includes any order, byelaw, rule, regulation, scheme or other instrument having effect by virtue of an enactment;

"goods" means goods of any kind whether animate or inanimate and includes postal packets of any description; and "delivering" and "collecting" in relation to any goods includes checking the goods for the purpose of their delivery or collection;

"goods vehicle" has the same meaning as in the The Traffic Signs Regulations and General Directions 2002<sup>5</sup>;

"hand-held device" means a wireless hand-held computer used by a civil enforcement officer, which is programmed to interface with the telephone payment parking systems;

"household" means either one person living alone or a group of people (related or not) living together in a room, or rooms, or flat or house having an individual postal address.

"location identification number" means the unique number assigned to the parking place where the telephone payment parking system is operational;

"low emission vehicle" means a Band A or B vehicle registered between 1 March 2001 and 31 March 2017, or a vehicle registered on or after 1 April 2017 whose carbon dioxide emissions figure does not exceed 50 grammes per kilometre driven.

"motor cycle and invalid carriage" have the same meaning respectively as in Section 136 of the Road Traffic Regulation Act 1984;

"owner", has the same meaning as in the Civil Enforcement of Parking Contraventions (England) General Regulations 2007<sup>6</sup>;

"parking contravention" has the meaning as assigned to it in Part 1 of Schedule 7 of the Traffic Management Act 2004;

"parking place" means any area on a highway designated as such by this Order;

"parking space" means a space in a parking place referred to in Schedules 1, 2, 3, 4, 5, 6, 7 and 8 which is provided for the leaving of vehicles;

"passenger vehicle" means a motor vehicle (other than a motor cycle or invalid carriage) constructed or adapted solely for the carriage of not more than eight passengers (exclusive of the driver) and their effects and not drawing a trailer;

---

<sup>5</sup> SI.2002/3113

<sup>6</sup> SI.2007/3483

“penalty charge” has the same meaning as in the Civil Enforcement of Parking Contraventions (England) General Regulations 2007

“penalty charge and reduced penalty charge” means a charge set by the Council under the provisions of Part 6 of the Traffic Management 2004 and with the approval of the Secretary of State for Transport which is to be paid to the Council within 28 days beginning on the date of the Notice, or in 14 days in the case of a reduced penalty charge, following the issue of the penalty charge notice;

“penalty charge notice” has the same meaning as in the Civil Enforcement of Parking Contraventions (England) General Regulations 2007;

"permitted hours", in relation to a parking place, means the period specified at the beginning of the Schedule relating to that parking place;

“resident” means a person whose usual place of abode is at the premises the postal address of which is in any street or part of a street described in Schedule 10;

“residents’ permit” means a residents’ permit issued under the provisions of Article 26;

“residents’ permit holder” means a person to whom a residents’ permit has been issued under the provisions of Article 26;

“residents’ visitor parking card” means a residents’ visitor parking card issued under the provisions of Article 33;

“service provider” means the company authorised and appointed by the Council to operate, administer and maintain the payment of parking charges using the telephone payment parking system;

“service charge” means any charge which may be payable to the service provider (in addition to the parking charge in accordance with the provisions of Article 9) for vehicles using the telephone payment parking system;

"Schedule" means a Schedule to this Order;

"telecommunications system" has the same meaning as in the Telecommunications Act 1984<sup>7</sup>;

“telephone payment parking system” means a system to facilitate and monitor the payment of parking charges using telephone communication with the service provider in accordance with instructions indicated on signs located at each parking place where the system is operational;

“ticket” means a ticket issued by a ticket machine relating to a parking place.

“ticket machine” means a type of parking meter as defined in regulation 46(2) (a) (i) of the Road Traffic Regulation Act 1984 for the purposes of this Order being apparatus designed to indicate the time and to issue tickets indicating the payment of the charge

---

<sup>7</sup> 1984 c.12

referred to in Article 9 of this Order and the period in respect of which the charge has been paid;

“user”, in relation to a vehicle, means the person by whom such a vehicle is kept and used;

“valid residents’ visitor parking card” means a residents’ visitor parking card validated by entering the following indications by or on behalf of the driver:

- (a) the registration mark of the vehicle;
- (b) the month and the date in the month; and
- (c) the time of arrival.

- (2) Any reference in this Order to any enactment shall be construed as a reference to that enactment as amended, applied, consolidated, re-enacted by or as having effect by virtue of any subsequent amendment.
- (3) For the purposes of this Order a vehicle shall be regarded as displaying a disabled person's badge in the relevant position when it is so regarded for the purposes of Regulation 3 of the Local Authorities' Traffic Orders (Exemptions for Disabled Persons) (England and Wales) Regulations 2000<sup>8</sup>.

## **PART II - DESIGNATION OF PARKING PLACES**

### **4. Designation of parking places**

- (1) The areas of highway as described in column 2 of Schedules 1, 2, 3, 4, 5, 6, 7 and 8 are designated as a parking places.
- (2) The limits of each parking place and the limits of each parking space within a parking place shall be indicated on the highway in accordance with the Traffic Signs Regulations and General Directions 2002<sup>9</sup>.

### **5. Number and situation of parking spaces**

- (1) The number of parking spaces in each parking place shall not be less than the number specified in relation to that parking place in column 3 of Schedules 1, 2, 3, 4, 5, 6, 7 and 8.
- (2) The number and situation of parking spaces in each parking place shall be determined by the Council.

### **6. Manner of standing in a parking place**

- (1) Every vehicle left in a parking place shall stand so that every part of the vehicle is wholly within the limits of any parking space if so marked, or within the limits of any parking place.
- (2) Every vehicle left in a parking place in relation to which special provisions as to the manner of standing of a vehicle in that parking place is specified in column 5 of

---

<sup>8</sup> SI 2000/683

<sup>9</sup> SI 2002/3113

Schedules 2, 3, 4, 5, 6, 7 and 8 shall stand so that as to be in accordance with those provisions.

## **7. Vehicles for which parking places are designated**

- (1) Each parking place referred to in Schedules 1, 2, 3, 4, 5, 6, 7 and 8 may be used subject to the provisions of this Order for the leaving during the permitted hours of such vehicles as are passenger vehicles, goods vehicles, motor cycles, or invalid carriages.
- (2) Subject to the provisions of this Order, a person leaving a vehicle in a parking place referred to in Schedule 1 during the permitted hours shall either:
  - (a) make payment through the telephone payment parking system; or
  - (b) cause to be displayed a valid ticket.
- (3) Subject to the provisions of this Order, a person leaving a vehicle in a parking place referred to in Schedule 2 during the permitted hours shall either:
  - (a) make payment through the telephone payment parking system; or
  - (b) cause to be displayed a valid ticket; or
  - (c) cause to be displayed a valid business permit.
- (4) Subject to the provisions of this Order, a person leaving a vehicle in a parking place referred to in Schedule 3 during the permitted hours shall either:
  - (a) make payment through the telephone payment parking system; or
  - (b) cause to be displayed a valid ticket; or
  - (c) cause to be displayed a valid residents' permit; or
  - (d) cause to be displayed a valid residents' visitors parking card.
- (5) Subject to the provisions of this Order, a person leaving a vehicle in a parking place referred to in Schedule 4 during the permitted hours shall either:
  - (a) make payment through the telephone payment parking system; or
  - (b) cause to be displayed a valid ticket; or
  - (c) cause to be displayed a valid business permit; or
  - (d) cause to be displayed a valid residents' permit; or
  - (e) cause to be displayed a valid residents' visitors parking card.
- (6) Subject to the provisions of this Order, a person leaving a vehicle in a parking place referred to in Schedule 5 during the permitted hours shall cause to be displayed a valid business permit.
- (7) Subject to the provisions of this Order, a person leaving a vehicle in a parking place referred to in Schedule 6 during the permitted hours shall either:
  - (a) cause to be displayed a valid business permit;
  - (b) cause to be displayed a valid residents' permit; or
  - (c) cause to be displayed a valid residents' visitors parking card
- (8) Subject to the provisions of this Order, a person leaving a vehicle in a parking place referred to in Schedule 7 during the permitted hours shall either:
  - (a) cause to be displayed a valid residents' permit; or
  - (b) cause to be displayed a valid residents' visitors parking card

- (9) Subject to the provisions of this Order, a person leaving a vehicle in a parking place referred to in Schedule 8 during the permitted hours shall cause to be displayed a valid residents' permit.

## **8. Display of permits and tickets**

- (1) At all times during which a vehicle is left in a parking place during the permitted hours and where required to do so by Article 7, the driver shall cause either a valid ticket, a valid permit, or a valid residents' visitor parking card, issued for that vehicle, to be displayed on the front or kerb side of the vehicle so that either:
- (a) all the details on the side of the ticket which bears the indication that the parking charge has been paid are clearly visible from the front or kerb side of the vehicle; or
  - (b) all of the particulars of the residents' permit referred to in Article 32(1) are clearly visible from the front or kerb side of the vehicle; or
  - (c) all of the particulars of the business permit referred to in Article 32(2) are clearly visible from the front or kerb side of the vehicle; or
  - (d) all of the particulars of the visitor parking card referred to in Article 37(1) are clearly visible from the front or kerb side of the vehicle and have been duly completed.

## **9. Charge for use of parking places**

- (1) A charge shall be paid for the leaving of a vehicle in a parking place described in Schedule 1 during the permitted hours, such charge being as specified in Schedule 11.
- (2) A charge shall be paid for the leaving of a vehicle in a parking place described in Schedules 2, 3 and 4 during the permitted hours, such charge being either:
- (a) as specified in Schedule 11; or
  - (b) a business permit fee as specified in Schedule 12; or
  - (c) a residents' permit fee as specified in Schedule 13; or
  - (d) a residents' visitors parking card fee as specified in Schedule 14.
- (3) A charge shall be paid for the leaving of a vehicle in a parking place described in Schedules 5, 6 7 and 8 during the permitted hours, such charge being either:
- (a) a business permit fee as specified in Schedule 12; or
  - (b) a residents' permit fee as specified in Schedule 13; or
  - (c) a residents' visitors parking card fee as specified in Schedule 14.
- (4) For users of the telephone payment system the parking charge will be the same as specified in Schedule 11 plus the payment of an additional twenty (20) pence convenience fee.
- (5) No period for a vehicle left in a parking place referred to in Schedule 1, 2, 3 and 4 shall exceed the allocated time as stated in the permitted hours.

## **10. Payment of parking charge at parking places with ticket machines**

- (1) A person leaving a vehicle in a parking place referred to in Schedules 1, 2, 3 and 4, can obtain a valid ticket by inserting the appropriate coins into the ticket machine, which shall be used as a means of collecting the parking charge imposed by this Order, and take such steps as may be necessary to cause the ticket machine to issue a ticket (such as press a button to confirm that they have paid the charge for the period they wish to park).
- (2) A person leaving a vehicle in a parking place referred to in Schedules 1, 2, 3 and 4, can use the telephone payment parking system to pay the parking charge, imposed by this Order, for the period they wish to park by making telephone communication with the service provider in accordance with instructions indicated on signs located at the parking place.
- (3) In the case of only one of the methods of payment, as mentioned in paragraphs (1) and (2) of this Article, being available, that method shall be used for the payment of the parking charge.

#### **11. Exemption from charges**

- (1) Notwithstanding the foregoing provisions of this Order any disabled person's vehicle displaying in the relevant position a disabled person's badge may be left in any part of a parking place described in Schedules 1, 2, 3, 4, 5, 6, 7 and 8 if the use of that part has not been suspended.
- (2) Notwithstanding the foregoing provisions of this Order any motor cycle may be left in any part of a parking place described in Schedules 5, 6 and 7.

#### **12. Contravention**

- (1) If a vehicle is left in a parking place at any time during the permitted hours without complying with the provisions of this Order, then a contravention of this Order and a parking contravention within Part 1 of Schedule 7 to the Traffic Management Act 2004, shall deemed to have occurred.
- (2) Where a vehicle is left in a parking place without complying with the provisions of this Order, the vehicle may be removed or caused to be removed from that parking place as provided for by Regulations made under section 99 of the Road Traffic Regulation Act 1984.

#### **13. Movement of a vehicle in a parking place in an emergency**

- (1) A police constable in uniform, a traffic warden or Civil Enforcement Officer may move or cause to be moved a vehicle from a parking place in an emergency.

### **PART III - SUPPLEMENTARY PROVISIONS**

#### **Section 1 - General**

#### **14. Period a vehicle may be left after the penalty charge has been incurred**

- (1) The period for which a vehicle may be left in a parking place during the permitted hours after the penalty charge has been incurred shall not exceed one hour.

## **15. Restriction on the removal of tickets and permits**

- (1) Where a ticket or permit has been displayed on a vehicle, no person, not being the driver of the vehicle, shall remove the ticket or permit from the vehicle unless authorised to do so by the driver.

## **16. Indications by ticket machine and tickets**

- (1) Payment of the charge for a vehicle left in a parking place referred to in Schedules 1, 2, 3 and 4 shall be indicated by the issue by a ticket machine relating to that parking place of a ticket indicating a charge paid in respect of the period in accordance with Schedule 11, the day and date of issue, the expiry date and by the display of that ticket in the manner specified in Article 8(1)(a).
- (2) The expiry of the period for which payment was made by the charge for a vehicle left in a parking place referred to in Schedules 1, 2, 3 and 4 shall be indicated by the display on the vehicle in accordance with the provisions of Article 8(1)(a) of a ticket issued by a ticket machine relating to that parking place showing the day and date of issue, charge and expiry time of the charge, and the day so shown is not the day on which the vehicle is so left or the time shown on the clock on the said ticket machine is more than two minutes later than the time shown on the ticket.
- (3) The expiry of the period mentioned in Article 14 (being the period for which a vehicle may remain in a parking place after the penalty charge has been incurred) shall be indicated in the case of a vehicle left in a parking place referred to in Schedules 1, 2, 3 and 4 by the display on the vehicle in accordance with the provisions of Article 8(1)(a) a ticket issued by a ticket machine relating to that parking place showing the day and date of issue, charge and expiry time of the charge, and the day so shown is not the day on which the vehicle is so left or the time shown on the clock on the said ticket parking meter is more than one hour later than the time shown on the ticket.

## **17. Indications by ticket machine and tickets as evidence**

- (1) If at any time while a vehicle is left in a parking place referred to in Schedules 1, 2, 3 and 4 during the permitted hours no ticket issued by a ticket machine relating to that parking place is displayed on that vehicle in accordance with the provisions of Article 8(1)(a) it shall be presumed unless the contrary is proved that the charge has not been duly paid.
- (2) If at any time while a vehicle is left in a parking place referred to in Schedule 1, 2, 3 and 4 during the permitted hours the ticket issued by a ticket machine relating to that parking place and displayed on the vehicle in accordance with the provisions of Article 8(1)(a) and the clock on the ticket machine by which such ticket was issued give the indication mentioned in Article 16(2), it shall be presumed unless the contrary is proved that the charge has been duly paid in respect of that vehicle, and that the period for which payment was made by the charge has already expired.
- (3) If at any time while a vehicle is left in a parking place referred to in Schedules 1, 2, 3 and 4 during the permitted hours the ticket issued by a ticket machine relating to that parking place and displayed on the vehicle in accordance with the provisions of Article 8(1)(a) and the clock on the ticket machine by which such ticket was issued give the indication mentioned in Article 16(3), that indication shall in any proceedings for a parking contravention under the Traffic Management Act 2004:

- (a) of leaving a vehicle in that parking place for longer than after the penalty charge has been incurred than the time authorised by Article 14, be evidence that it was so left; and
  - (b) of failing to pay the penalty charge, be evidence that the charge was incurred.
- (4) Any ticket issued by a ticket machine relating to a parking place referred to in Schedule 1, 2, 3 and 4 shall be presumed unless the contrary is proved to have been issued on the day shown thereon when the clock on the ticket parking meter by which such ticket was issued indicated the expiry time shown on the said ticket less the period.

## **18. Indications and evidence by the telephone payment parking system**

- (1) Where a vehicle has been left in a parking place referred to in Schedules 1, 2, 3 and 4 using the telephone payment parking system, an indication that payment has been made and the parking period for which payment has been made shall either:
- (a) appear on a hand-held device; or
  - (b) be obtained by a civil enforcement officer contacting the service provider.
- (2) Without prejudice to the provisions of this Order, if at any time while a vehicle is left in a parking place referred to in the Schedule and no indication that payment of the parking charge has been made using the telephone payment parking system, or an indication that the parking period for which payment was made has expired, it shall be presumed, unless the contrary is proved, that either:
- (a) the parking charge has not been duly paid in respect of that vehicle; or
  - (b) the parking period for which payment was made had already expired.

## **19. No tickets to be displayed other than those obtained on payment of the parking charge**

- (1) No person shall display on a vehicle left in a parking place referred to in Schedule 1, 2, 3 and 4 during the permitted hours any ticket other than the ticket issued by the ticket machine relating to that parking place upon payment of the parking charge in respect of that vehicle.

## **20. Interval before a vehicle may again be left in a parking place**

- (1) Without prejudice to the provisions of Article 22, no vehicle which has been taken away from a parking place during the permitted hours, after the charge has been incurred, shall until the expiration of one hour from the time it was taken away again be left in the parking place during the permitted hours.

## **21. Power to suspend the use of a parking place**

- (1) A Civil Enforcement Officer duly authorised by the council or by the Commissioner of Police of the Metropolis may suspend the use of a parking place or any part thereof whenever he considers such suspension reasonably necessary:
- (a) for the purpose of facilitating the movement of traffic or promoting its safety;
  - (b) for the purpose of any building operation, demolition or excavation adjacent to the parking place, the maintenance, improvement or reconstruction of the highway or the cleansing of gullies in or adjacent to the parking place, the laying,

- erection, alteration or repair in or adjacent to the parking place of any sewer or of any main, pipe or apparatus for the supply of gas, water or electricity or any telecommunication system or the placing, maintenance or removal of any traffic sign;
- (c) for the convenience of occupiers of premises adjacent to the parking place on any occasion of the removal of furniture to or from one office or dwelling house adjacent to the parking place from or to a depository, another office or dwelling house;
  - (d) on any occasion on which it is likely by reason some special attraction that any street will be thronged or obstructed; or
  - (e) for the convenience of occupiers of premises adjacent to the parking place at times of weddings or funerals, or on other special occasions.
- (2) A police constable in uniform or traffic warden may suspend for not longer than twenty four hours the use of a parking place or any part thereof whenever they consider suspension reasonably necessary for the purposes of facilitating the movement of traffic or promoting its safety.
- (3) A Civil Enforcement Officer, police constable or traffic warden suspending the use of a parking place or any part thereof in accordance with the provisions of paragraph (1), or as the case may be, paragraph (2) of this Article shall thereupon place or cause to be placed in or adjacent to any part of that parking place which is suspended a traffic sign of any size, colour and type prescribed or authorised under Section 64 of the Road Traffic Regulation Act 1984 indicating that waiting by vehicles is prohibited.
- (4) No person shall cause or permit a vehicle to wait in a parking place or part thereof during such period as there is in or adjacent to that part of the parking place a traffic sign placed in pursuance of paragraph (3) of this Article. Provided that nothing in this paragraph shall apply to:
- (a) any vehicle being used for fire brigade, ambulance or police purposes or any vehicle which is waiting for any reason specified in Article 23(1) (c) (e) or (f); or
  - (b) anything done with the permission of the person suspending the use of the parking place or part thereof in pursuance of paragraph (1) of this Article.

## **22. Restriction on use of a parking place**

- (1) During the permitted hours no person shall use any parking place or any vehicle while it is in a parking place in connection with the sale or offering for sale of any goods to any person in or near the parking place or in connection with the selling or offering for sale of his skill in handicraft or his services in any other capacity. Provided that nothing in this Article shall prevent the sale of goods from a vehicle:
- (a) if the goods are immediately delivered at or taken into premises adjacent to the vehicle from which the sale effected; or
  - (b) if the vehicle is one to which provisions of Article 23(1)(i) apply.

## **23. Restriction on waiting by a vehicle in a parking place**

- (1) Any vehicle may wait during the permitted hours anywhere in any part of a parking place if the use of that part has not been suspended and if the vehicle is waiting:

- (a) for so long as is necessary to enable a person to board or alight from the vehicle and to load thereon or unload therefrom their personal luggage;
  - (b) for so long as is necessary to enable goods to be loaded onto the vehicle from premises adjacent to the parking place or unloaded from the vehicle to premises adjacent to the parking place;
  - (c) for so long as is necessary for postal packets to be collected from or delivered to premises or posting boxes adjacent to the parking place in which the vehicle is waiting;
  - (d) whilst being used for fire brigade, ambulance or police purposes or, not being a passenger vehicle, is being used in the service of a local authority in pursuance of statutory powers or duties provided that in all the circumstances it is reasonably necessary in the exercise of such powers or in the performance of such duties for the vehicle to wait in the place in which it is waiting;
  - (e) the vehicle is waiting only for so long as may be necessary to enable it to be used in connection with the removal of any obstruction to traffic;
  - (f) owing to the driver being prevented from proceeding by circumstances beyond his control or to such waiting being necessary in order to avoid an accident;
  - (g) the vehicle not being a passenger vehicle is waiting only for so long as may be reasonably necessary to enable it to be used for any purpose specified in Article 21(1) (b);
  - (h) the vehicle is in actual use in connection with the removal of furniture to or from one office or dwelling house adjacent to the parking place from or to a depository, another office or dwelling house; or
  - (i) the vehicle is waiting otherwise than in a parking bay or parking space if goods are being sold or offered or exposed for sale from the vehicle by a person who is licensed by the Council to sell goods from a stationary vehicle on a pitch situated in a parking space.
- (2) No charge specified in the foregoing provisions of this Order shall be payable in respect of any vehicle waiting in a parking place in accordance with the foregoing provisions of this Article.
- (3) Nothing in the foregoing provisions of this Order shall be taken as authorising anything which would be a contravention of any Regulations made or having effect as if made under Section 25 of the Road Traffic Regulation Act 1984.

#### **24. Manner of waiting in a parking place**

- (1) Every vehicle waiting in a parking place by virtue of the provisions of Article 23(1) (c), (g), (h) or (i) shall stand so that every part of the vehicle is wholly within the limits of the parking place unless the width of the vehicle precludes compliance with this paragraph.
- (2) If the width of the vehicle does preclude compliance with paragraph (1) of this Article the vehicle waiting in the parking place shall stand so that the longitudinal axis of the vehicle is parallel to the edge of the carriageway and the distance between the said edge and the nearest wheel of the vehicle is not more than 300 millimetres.
- (3) Every vehicle left in a parking place in relation to which special provisions as to the manner of standing of a vehicle in that parking place is specified in column 5 of

Schedules 1, 2, 3, 4, 5, 6, 7 and 8 shall stand so that as to be in accordance with those provisions.

## **25. Placing of traffic signs etc.**

- (1) The Council shall:
  - (a) cause the limits of each parking place to be indicated on the carriageway by placing and maintaining thereon traffic signs (road markings) of any size, colour and type prescribed or authorised under Section 64 of the Road Traffic Regulation Act 1984;
  - (c) place and maintain in or in the vicinity of each parking place traffic signs of any size, colour and type prescribed by or authorised under the Road Traffic Regulation Act 1984; and
  - (d) carry out such other work as is reasonably required for the purpose of the satisfactory operation of a parking place.

## **Section 2 - Residents' Permits**

### **26. Application for and issue of residents' permits for the use of parking places**

- (1) Any resident who is the user of a vehicle of the following class, that is to say a passenger vehicle, a goods vehicle the overall height of which does not exceed 2.28 metres and the overall length of which does not exceed 5.25 metres, a motor cycle or an invalid carriage, may apply to the Council for the issue of a residents' permit in respect of that vehicle and any such application shall be made on a form issued by and obtainable from the Council and shall include the particulars and information required by such form to be supplied.
- (2) The Council may at any time require an applicant for a residents' permit or a residents' permit holder to produce to an officer of the Council such evidence in respect of an application for a residents' permit made to them as they may reasonably call for to verify any particulars of information given to them or in respect of any residents' permit issued by them as they may reasonably call for to verify that the residents' permit is valid.
- (3) In receipt of an application duly made under the foregoing provisions of this Article and upon receipt of the charge specified in Schedule 13, the Council, upon being satisfied that the applicant is a resident and is the user of a vehicle of the class specified in paragraph (1) of this Article, shall issue to the applicant therefor one residents' permit for the leaving during the permitted hours in a parking place referred to in Schedules 3, 4, 6, 7 and 8 of the vehicle to which such residents' permit relates by the owner of such vehicle or by any person using such with the consent of the owner other than a person to whom such vehicle has been let for hire or reward. Provided that, subject to the provisions of Article 27, the Council shall not issue a residents' permit to any resident which would be valid during any period during Which any other residents' permit issued to that resident is or would be valid.
- (4) Subject to the provisions of this Order a residents' permit shall be valid for a period of twelve months running from the beginning of the month in which the residents' permit first became valid.

- (5) Notwithstanding the foregoing provisions of this Order, no permit shall be issued to a resident of a housing unit subject to a planning consent to which has been appended an Informative or which is restricted by a planning obligation made under section 106 of the Town and Country Planning Act 1990a indicating that such resident will not be entitled to a residents' parking permit.
- (6) The carbon dioxide emissions figure of any vehicle is that which is recorded as the engine emissions in the vehicle's registration document or registration certificate. If the registration document or certificate in respect of the vehicle for which the permit is being issued does not contain a statement as to the carbon dioxide emissions figure then the low emission vehicles rates will not apply.
- (7) Permits issued for low emission vehicles, whether also diesel vehicles or not, will always be counted first when counting the total number of residents' permits issued to a household. Where permits have previously been issued to any member of a household then any permits subsequently issued for low emission vehicles will be counted first when permits previously issued are renewed.

## **27. Refund of charge paid and change of vehicle in respect of a residents' permit**

- (1) A residents' permit holder who surrenders a residents' permit to the Council before it becomes valid shall be entitled to a refund of the charge paid in respect thereof less an administration charge as set by the Council.
- (2) A residents' permit holder who surrenders a residents' permit to the Council after it has become valid shall be entitled to a refund of a part of the charge paid less an administration charge as set by the Council. The refund will be paid pro rata for any complete months which remain unexpired at the time when the residents' permit is surrendered to the Council.
- (3) On a change of vehicle where the replacement vehicle is a low emission vehicle and the Council issues a replacement permit the resident shall be entitled to a refund of the charge paid less an administration charge as set by the Council. The refund will be paid pro rata for any complete months which remain unexpired at the time when the change of vehicle is notified to the Council.
- (4) On a change of vehicle where the replacement vehicle is not a low emissions vehicle but is replacing a low emissions vehicle, then the resident shall be required to pay the residents' permit charge as specified in Schedule 13 according to the number of residents' permits issued to the household.

## **28. Application for and issue of business permits for the use of parking places**

- (1) Any business user who is the owner of a vehicle of the following class, that is to say a passenger vehicle, a goods vehicle the overall height of which does not exceed 2.50 metres and the overall length of which does not exceed 5.25 metres or a motor cycle may apply to the Council for the issue of a business permit in respect of that vehicle and any such application shall be made on a form issued by and obtainable from the Council and shall include the particulars and information required by such form to be supplied.
- (2) The Council may at any time require an applicant for a business permit or a business permit holder to produce to an officer of the Council such evidence in respect of an application for a business permit made to them as they may reasonably call for to verify any particulars or information given to them or in respect of any business permit

issued by them as they may reasonably call for to verify that the business permit is valid.

- (3) Upon receipt of an application duly made under the foregoing provisions of this Article and upon receipt of the charge specified in Schedule 12 of this Article, the Council upon being satisfied that the applicant is a business user is the owner of a vehicle of the class specified in paragraph (1) of this Article, shall issue to the applicant therefor one business permit for the leaving during the permitted hours in a parking space in any parking place referred to in Schedule 2, 4, 5 and 6 to this Order of the vehicle to which such business permit relates by the owner of such vehicle or by any person using such vehicle with the consent of the owner other than a person to whom such vehicle has been let for hire or reward.
- (4) Subject to the provisions of this Order a business permit shall be valid for a period of twelve months running from the date on which the business permit first becomes valid.

## **29. Refund of charge paid in respect of business permits**

- (1) A business permit holder who surrenders a business permit to the Council before it becomes valid shall be entitled to a refund of the charge paid in respect thereof less an administration charge as set by the Council.
- (2) A business permit holder who surrenders a business permit to the Council after it has become valid shall be entitled to a refund of the charge paid less an administration charge as set by the Council. The refund will be paid pro rata for any complete months which remain unexpired at the time when the residents' permit is surrendered to the Council.
- (3) The Council may at its absolute discretion limit the number of business permits that are issued at any one time in respect of businesses.

## **30. Surrender, withdrawal and validity of permits**

- (1) A permit holder may surrender a permit to the Council at any time and shall surrender a permit to the Council on the occurrence of any one of the events set out in paragraph (3) of this Article or in accordance with the provisions of paragraph (5) of this Article.
- (2) The Council may, by notice in writing served on the permit holder by sending the same by recorded delivery service to the residents' permit holder at the address shown by that person on the application for the permit or at any other address believed to be that person's place of abode, withdraw a residents' permit if it appears to the Council that any one of the events set out in paragraph (3)(a), (b) or (d) of this Article has occurred and the residents' permit holder shall surrender the residents' permit to the Council within 48 hours of the receipt of the afore-mentioned notice.
- (3) The events referred to in the foregoing provisions of this Article are:
  - (a) the permit holder ceasing to be a resident or a business user;
  - (b) the permit holder ceasing to be the owner of the vehicle in respect of which the permit was issued;

- (c) the withdrawal of such permit by the Council under the provisions of paragraph (2) of this Article;
  - (d) the vehicle in respect of which such permit was issued being adapted or used in such a manner that it is not a vehicle of the class specified in respect of the parking place;
  - (e) the issue of the duplicate permit by the Council under the provisions of Article 31;
  - (f) the permit ceasing to be valid pursuant to the provisions of paragraph (4) of this Article.
- (4) Without prejudice to the foregoing provisions of this Article, a permit shall cease to be valid at the expiration of the period specified thereon or the occurrence of any one of the events set out in paragraph (3) (a), (b), (c), (d), (e) or (f) of this Article, whichever is the earlier.
- (5) Where a permit is issued to any person upon receipt of a cheque and the cheque is subsequently dishonoured, the permit shall cease to be of any effect and the Council shall by notice in writing served on the person to whom the permit was issued by sending the same by recorded delivery service to him at the address shown by that person on the application for the permit or any other address believed to be that person's place of abode, require that person to surrender the permit to the Council within 48 hours of the receipt of the afore-mentioned notice.

### **31. Application for and issue of a duplicate permit**

- (1) If a permit is mutilated or accidentally defaced or the figures or particulars thereon have become illegible or the colour of the permit has become altered by fading or otherwise, the permit holder shall either surrender it to the Council or apply to the Council for the issue to him of a duplicate permit and the Council upon the receipt of the permit, shall issue a duplicate permit so marked and upon such issue the permit shall become valid.
- (2) If a permit is lost or destroyed, the permit holder may apply to the Council for the issue to him of a duplicate permit and the Council, upon being satisfied as to the loss or destruction, shall issue a duplicate permit so marked and upon such issue the permit shall become valid.
- (3) The provisions of this Order shall apply to a duplicate permit and an application therefore as if it were a permit or, as the case may be, an application therefor.

### **32. Form of permit**

- (1) A residents' permit shall be in writing and shall include the following particulars:
  - (a) the registration mark of the vehicle in respect of which the permit is issued;
  - (b) the period during which, subject to the provisions of Article 26(4), the residents' permit shall remain valid;
  - (c) the zone to which the permit applies;
  - (d) an indication that the residents' permit has been issued by the Council; and
  - (e) permit type.
- (2) A business permit shall be in writing and shall include the following particulars:

- (a) the registration mark of the vehicle in respect of which the permit has been issued or the name of the company to which the permit has been issued;
- (b) the period during which, subject to the provisions of Article 28(4), the business permit shall remain valid;
- (c) the zone to which the permit applies;
- (d) an indication that the business permit has been issued by the Council; and
- (e) permit type.

### **Section 3 - Residents' Visitor Parking Cards**

#### **33. Application for the issue of residents' visitor parking cards for the use of parking places**

- (1) Any resident may apply to the Council for the issue of up to ten residents' visitor parking cards for a vehicle of the class described in Article 26(1) and belonging to a person visiting that household and any such application shall be made on a form issued by and obtainable from the Council and shall include the particulars and information required by such form to be supplied.
- (2) The Council may at any time require an applicant for residents' visitor parking cards to produce to an officer of the Council such evidence in respect of an application for such a residents' visitor parking cards made to them as they may reasonably call for to verify any particulars or information given to them.
- (3) On receipt of an application duly made under the foregoing provisions of this Article and upon receipt of the charge specified in Schedule 14, the Council upon being satisfied that the applicant is a resident, shall issue to the applicant the residents' visitors parking cards.
- (4) The number of residents' visitor parking cards shall be restricted to a maximum of ten residents' visitor parking cards per household in any 12 month period.

#### **34. Refund of charge paid in respect of a residents' visitor parking card**

- (1) A resident who surrenders a wholly unused residents' visitor parking card to the Council shall be entitled to a refund of the charge paid.

#### **35. Surrender, withdrawal and validity of a residents' visitor parking card**

- (1) A householder may surrender a residents' visitor parking card to the Council at any time and shall surrender a residents' visitor parking card to the Council on the occurrence of the event set out in paragraph (3) of this Article or in accordance with the provisions of paragraph (5) of this Article.
- (2) The Council may, by notice in writing served on the householder by sending the same by recorded delivery service to the householder at the address shown by that person on the application for the residents' visitor parking card or any other address believed to be that person's place of abode, withdraw a residents' visitor parking card if it appears to the Council that the event set out in paragraph (3)(a) of this Article has occurred and the householder shall surrender the residents' visitor parking card to the Council within 48 hours of the receipt of the afore-mentioned notice.

- (3) The events referred to in the foregoing provisions of this Article are:
  - (a) the householder ceasing to be a resident;
  - (b) the withdrawal of such a residents' visitor parking card by the Council under the provisions of paragraph (2) of this Article;
  - (c) the residents' visitor parking card ceasing to be valid pursuant to the provisions of paragraph (4) of this Article.
- (4) Without prejudice to the foregoing provisions of this Article, a residents' visitor parking card shall cease to be valid at the expiration of the period specified thereon or on the occurrence of any one of the events set out in paragraph (3) (a) or (b) of this Article, whichever is the earlier.
- (5) Where residents' visitor parking cards are issued to any person upon receipt of a cheque and the cheque is subsequently dishonoured, the residents' visitor parking cards shall cease to be of any effect and the Council shall by notice in writing served on the person to whom the residents' visitor parking cards were issued by sending the same by recorded delivery service to him at the address shown by that person on the application for the residents' visitor parking cards or at any other address believed to be that person's place of abode, require that person to surrender the residents' visitor parking cards to the Council within 48 hours of the receipt of the afore-mentioned notice.

### **36. Application for and issue of replacement residents' visitor parking cards**

- (1) If a residents' visitor parking card is mutilated or accidentally defaced or the figures or particulars thereon have become illegible or the colour of the residents' visitor parking card has become altered by fading or otherwise, the householder shall either surrender it to the Council or apply to the Council for the issue of a replacement residents' visitor parking card and the Council, upon receipt of the residents' visitor parking card, shall issue a replacement residents' visitor parking card.
- (2) The provisions of this Order shall apply to a replacement residents' visitor parking card and an application therefor as if it were a residents' visitor parking card or, as the case may be, an application therefor.

### **37. Form of residents' visitor parking card**

- (1) A residents' visitor parking card shall be in writing and shall include the following particulars:
  - (a) the year;
  - (b) the month;
  - (c) the date in the month;
  - (d) the time of arrival;
  - (e) the vehicle registration mark;
  - (f) the period during which, subject to the provisions of Article 33(3), the residents' visitor parking card may remain valid;
  - (g) the zone to which the residents' visitors parking card applies;
  - (h) an indication that the residents' visitor parking card has been issued by the Council.

- (2) The details required by paragraph (1)(a), (1)(b), (1)(c), (1)(d) and (1)(e) shall be written in on the residents' visitors parking card in ink in the spaces provided.

Dated this third day of December 2018

A handwritten signature in black ink, consisting of several loops and a final horizontal stroke.

Head of Traffic, Transport & Environmental Strategy  
(the officer appointed for the purpose)

## SCHEDULE 1

Parking places in respect of which a vehicle may be left during the permitted hours if it displays a valid parking ticket from a ticket machine.

1	2	3	4
No. of parking place	Designated parking place	Minimum number of parking bays	Special manner of standing

No Items

---

## SCHEDULE 2

Parking places in respect of which a vehicle may be left during the permitted hours if it displays a valid parking ticket from a ticket machine or a valid business permit.

1	2	3	4
No. of parking place	Designated parking place	Minimum number of parking bays	Special manner of standing

No Items

---

### SCHEDULE 3

Parking places in respect of which a vehicle may be left during the permitted hours if it displays a valid residents' permit, a valid residents' visitor parking card or a valid parking ticket from a ticket machine.

1	2	3	4
No. of parking place	Designated parking place	Minimum number of parking bays	Special manner of standing

No Items

---

## SCHEDULE 4

In relation to a parking place referred to in this Schedule, the expression “permitted hours” means the period between 10am-7pm Monday to Saturday inclusive, except for Christmas Day, Good Friday and Bank Holidays

Parking places in respect of which a vehicle may be left during the permitted hours if it displays a valid residents’ permit, residents’ visitor parking card, business permit or a valid payment by telephone – maximum stay 2 hours

1 No. of parking place	2 Designated parking place	3 Minimum number of parking bays	4 Special manner of standing
1.	Hartham Road, Isleworth, the north-east side, from a point 19 metres north-west of its junction with London Road to a point 11 metres south-east of the boundary of Nos. 1/3 Hartham Road	1	-
2.	Hartham Road, Isleworth, the south-west side, from a point 19 metres north-west of its junction with London Road to a point 16 metres south-east of the boundary of Nos. 6/8 Hartham Road	1	-
3.	London Road - Service Road Fronting 409 - 435 London Road, Isleworth, the north-west side, from a point 3 metres south-west of the common boundary of Nos 433 and 435 London Road to the extended property boundary of 411/413 London Road	1	-
4.	Wood Lane, Isleworth, the north-east side, from a point 18 metres north-east of its junction with London Road for a distance of 21 metres in a north-westerly direction	1	-
5.	Wood Lane, Isleworth, the south-west side, from a point 6 metres south-east of its extended south-eastern kerbline of Hartham Road to a point 11 metres north-west of its extended north-western kerbline of Hartham Road	1	-

## SCHEDULE 5

Parking places in respect of which a vehicle may be left during the permitted hours if it displays a valid business permit.

1	2	3	4
No. of parking place	Designated parking place	Minimum number of parking bays	Special manner of standing

No items.

---

## SCHEDULE 6

Parking places in respect of which a vehicle may be left during the permitted hours if it displays a valid business permit or a valid residents' permit or a residents' visitor parking card.

1	2	3	4
No. of parking place	Designated parking place	Minimum number of parking bays	Special manner of standing

No items.

---

## SCHEDULE 7

In relation to a parking place referred to in this Schedule, the expression “permitted hours” means the period between 10am-7pm Monday to Saturday inclusive, except for Christmas Day, Good Friday and Bank Holidays

Parking places in respect of which a vehicle may be left during the permitted hours if it displays a valid residents’ permit or a valid residents’ visitor parking card.

1 No. of parking place	2 Designated parking place	3 Minimum number of parking bays	4 Special manner of standing
6.	Deepwell Close, Isleworth, both sides, from a point 5 metres south-east of its junction with Hartham Road for a distance of 27 metres in a south-easterly direction	1	Permit parking area
7.	Deepwell Close, Isleworth, the north-west side, from a point 7 metres south-west of the extended property boundary of 58/60 Hartham Road for a distance of 11 metres in a north-easterly direction	1	Permit parking area
8.	Deepwell Close, Isleworth, the north-east side, from the boundary of Nos. 1/2 Deepwell Close to its south-eastern extent	1	Permit parking area
9.	Deepwell Close, Isleworth, the south-west side, from the boundary of Nos. 22/23 Deepwell Close to its south-eastern extent	1	Permit parking area
10.	Deepwell Close, Isleworth, the south-east side, from a point 6 metres south-west of the boundary of Nos. 27/28 Deepwell Close to the extended north-eastern building line of number 23 Deepwell Close	1	Permit parking area
11.	Deepwell Close, Isleworth, the south-west side, from a point 15 metres south-west of the boundary of Nos. 27/28 Deepwell Close to a point 3 metres south-east of the boundary of Nos. 33/34 Deepwell Close	1	Permit parking area
12.	Deepwell Close, Isleworth, the north-west side, from a point 2 metres north-east of the extended property boundary of 25/26 Deepwell Close to a point 1 metres north-east of the extended property boundary of 70/72 Hartham Road	1	Permit parking area

### SCHEDULE 7 (continued)

1 No. of parking place	2 Designated parking place	3 Minimum number of parking bays	4 Special manner of standing
13.	Hartham Close, Isleworth, the north-west side, from a point 4 metres north-east of the boundary of Nos. 1/2 Hartham Close to the boundary of Nos. 3/4 Hartham Close	1	-
14.	Hartham Close, Isleworth, the south-east side, from a point 4 metres north-east of the extended property boundary of 1/2 Hartham Close for a distance of 10.5 metres in a north-easterly direction	1	90 deg to kerb
15a.	Hartham Road, Isleworth, the north-west side, from a point 4 metres north-east of the boundary of Nos. 49/51 Hartham Road to the south-western building line of No. 105 Hartham Road	1	-
15b.	Hartham Road, Isleworth, the north-west side, from the boundary of Nos. 103/105 Hartham Road to a point 5 metres north-east of its junction with Wood Lane	1	-
16.	Hartham Road, Isleworth, the south-east side, from a point 4 metres north-east of the boundary of Nos. 122/124 Hartham Road to a point 6 metres north-east of its junction with Wood Lane	1	-
17.	Hartham Road, Isleworth, the south-east side, from a point 5 metres north-east of the boundary of Nos. 96/98 Hartham Road for a distance of 12 metres in a south-westerly direction	1	-
18.	Hartham Road, Isleworth, the south-east side, from the boundary of Nos. 92/94 Hartham Road for a distance of 5 metres in a south-westerly direction	1	-
19.	Hartham Road, Isleworth, the south-east side, from a point 5 metres north-east of the boundary of Nos. 88/90 Hartham Road for a distance of 10 metres in a south-westerly direction	1	-

### SCHEDULE 7 (continued)

1	2	3	4
No. of parking place	Designated parking place	Minimum number of parking bays	Special manner of standing
20.	Hartham Road, Isleworth, the south-east side, from a point 4 metres south-west of the boundary of Nos. 82/84 Hartham Road to a point 5 metres south-west of the boundary of Nos. 84/86 Hartham Close	1	-
21.	Hartham Road, Isleworth, the south-east side, from a point 5 metres south-west of the boundary of Nos. 78/80 Hartham Road to a point 5 metres north-east of the boundary of Nos. 82/84 Hartham Close	1	-
22.	Hartham Road, Isleworth, the south-east side, from the boundary of Nos. 74/76 Hartham Road for a distance of 6 metres in a south-westerly direction	1	-
23a.	Hartham Road, Isleworth, the south-east side, from the boundary of Nos. 42/44 Hartham Road to the north-eastern building line of No. 58 Hartham Road	1	-
23b.	Hartham Road, Isleworth, the south-east side, from the boundary of Nos. 58/60 Hartham Road to a point 6 metres north-east of its junction with Deepwell Close	1	-
24.	Hartham Road, Isleworth, the south-east side, from a point 7 metres north-east of the boundary of Nos. 38/40 Hartham Road to a point 4 metres north-east of the boundary of Nos. 42/44 Hartham Road	1	-
25.	Hartham Road, Isleworth, the north-east side, from the boundary of Nos. 45/47 Hartham Road to a point 5 metres south-east of the boundary of Nos. 1/3 Hartham Road	1	-
26.	Hartham Road, Isleworth, the south-west side, from a point 11 metres north-west of the boundary of Nos. 32/34 Hartham Road to a point 1 metres south-east of the extended property boundary of 45/47 Hartham Road	1	-

### SCHEDULE 7 (continued)

1	2	3	4
No. of parking place	Designated parking place	Minimum number of parking bays	Special manner of standing
27.	Hartham Road, Isleworth, the south-west side, from a point 6 metres south-east of the boundary of Nos. 6/8 Hartham Road to a point 5 metres north-west of the boundary of Nos. 32/34 Hartham Road	1	-
28.	Langley Road, Isleworth, the north-east side, from a point 7 metres south-east of its junction with London Road (Service Road fronting 409-435 London Road, Isleworth) to the boundary of Nos. 10/12 Langley Road	1	Permit parking area
29.	Langley Road, Isleworth, the north-east side, from a point 6 metres south-east of the boundary of Nos. 10/12 Langley Road to its southern extent	1	Permit parking area
30.	Langley Road, Isleworth, the south-west side, from a point 3 metres north-west of the boundary of Nos. 9/11 Langley Road to its southern extent	1	Permit parking area

## SCHEDULE 8

Parking places in respect of which a vehicle may be left during the permitted hours if it displays a valid residents' permit.

1	2	3	4
No. of parking place	Designated parking place	Minimum number of parking bays	Special manner of standing

No items.

---

## **SCHEDULE 9**

### **Streets or parts of streets for the purpose of the definition of “business”**

1. Hartham Road, Isleworth
2. London Road service road fronting Nos. 409-435 London Road
3. Wood Lane

## **SCHEDULE 10**

### **Streets or parts of streets for the purpose of the definition of “resident”**

1. Deepwell Close
2. Hartham Close
3. Hartham Road
4. Langley Road

## **SCHEDULE 11**

### **On-Street Pay & Display Parking Charges**

<b>Period</b>	<b>Charge</b>
Up to 30 minutes	£1.20
Up to 1 hour	£2.40
Up to 1½ hours	£3.60
Up to 2 hours	£4.80
Up to 2½ hours	£6.00
Up to 3 hours	£7.20
Up to 3½ hours	£8.40
Up to 4 hours	£9.60
Up to 4½ hours	£10.80
Up to 5 hours	£12.00

## **SCHEDULE 12**

### **Business Permit Charges**

	<b>12-month permit</b>
<b>Goods vehicle</b>	£506.25
<b>Passenger vehicle</b>	£753.75

**SCHEDULE 13**  
**Resident Permit Charges**

1.	2. First residents' permit per household	3. Second residents' permit per household	4. Third residents' permit per household	5. Fourth residents' permit per household	6. Fifth and subsequent residents' permits per household
12 month permit for a low emission vehicle.	£0	£0	£0	£0	£0
12 month permit for a low emission vehicle which is also a diesel vehicle.	£50	£50	£50	£50	£50
12 month permit for all other diesel vehicles	£130	£210	£290	£370	£450
12-month permit for all other vehicles	£80	£160	£240	£320	£400

**SCHEDULE 14**  
**Residents' Visitors Parking Card Charges**

	Each card
<b>Residents' visitors parking card</b>	£22.50

---

**EXPLANATORY NOTE**

(This note is not part of the Order, but is intended to indicate its general purport)

This Order designates parking places in certain lengths of street in the vicinity of Hartham Road in the London Borough of Hounslow at which vehicles displaying a valid proof of payment by telephone, valid business permit, valid residents permit or a valid residents visitors parking card issued by the Council of the London Borough may be left in designated areas.

# Traffic Management Order

2023 No.42

---

The London Borough of Hounslow (Hounslow Town Centre South) (Parking Places) Order 2023

Made on 15 June 2023

Coming into operation on 26 June 2023

---

## ARRANGEMENT OF ARTICLES

### **PART I - PRELIMINARY** Article

Citation and commencement 1

Revocations 2

Interpretation 3

### **PART II - DESIGNATION OF PARKING PLACES** Article

Designation of parking places 4

Number and situation of parking bays and parking spaces 5

Manner of standing in a parking place 6

Vehicles for which parking places are designated 7

Display of permits and tickets 8

Charge for parking places 9

Payment of the charge at parking places with ticket machines 10

Exemption from charges 11

Contravention 12

Movement of a vehicle in a parking place in an emergency 13

### **PART III - SUPPLEMENTARY PROVISIONS**

#### **Section 1 – General** Article

Period for which a vehicle may be left after the penalty charge  
has been incurred 14

Restriction on the removal of permits, tickets and notices 15

Indications by ticket machine and tickets	16
Indications by ticket machine and tickets as evidence	17
Indications and evidence by the telephone payment parking system	18
No tickets to be displayed other than those obtained on payment of the parking charge	19
Interval before a vehicle may again be left in a parking place	20
Power to suspend the use of a parking place	21
Restriction on the use of a parking place	22
Restriction on waiting by a vehicle in a parking place	23
Manner of waiting in a parking place	24
Installation of ticket parking meters, placing of traffic signs, etc	25

## **Section 2 - Permits**

Application for and issue of residents' permits for the use of parking places	26
Refund of charge paid in respect of residents' permit	27
Application for and issue of business permits for the use of parking places	28
Refund of charge in respect of business permits	29
Surrender, withdrawal and validity of permits	30
Application for and issue of duplicate permits	31
Form of permits	32

## **Section 3 - Residents' Visitor Parking Cards**

Application for and issue of residents' visitor parking cards for the use of parking places	33
Refund of charge paid in respect of a residents' visitor parking card	34
Surrender, withdrawal and validity of residents' visitor parking card	35
Application for the issue of replacement residents' visitor parking cards	36
Form of residents' visitor parking cards	37

## **SCHEDULES**

Schedule 1 - Pay & Display parking places

Schedule 2 - Pay & Display and Business Permit parking places

Schedule 3 - Pay & Display, Resident Permit and Residents' Visitor Parking Card parking places

Schedule 4 - Pay & Display, Business Permit, Resident Permit and Residents' Visitor Parking Card parking places

Schedule 5 - Business Permit parking places

Schedule 6 - Business Permit, Resident Permit and Residents' Visitor Parking Card parking places

Schedule 7 - Resident Permit and Residents' Visitor Parking Card parking places

Schedule 8 - Resident Permit parking places

Schedule 9 - Streets or parts of streets for the purpose of the definition of business user

Schedule 10 - Streets or parts of streets for the purpose of the definition of resident

Schedule 11 – On-Street Pay & Display parking charges

Schedule 12 - Business Permit charges

Schedule 13 - Resident Permit charges

Schedule 14 - Residents' Visitors Parking Card Charges

The Council of the London Borough of Hounslow, having consulted the Commissioner of Police of the Metropolis, in exercise of the powers conferred by sections 45, 46, 49 and 51 and 124 and of Part III and Part IV of Schedule 9 to the Road Traffic Regulation Act 1984<sup>1</sup> as amended and the Traffic Management Act 2004<sup>2</sup> and of all other enabling powers hereby make the following Order:

---

<sup>1</sup> 1984 c.27

<sup>2</sup> 2004 c.18

## **PART I - PRELIMINARY**

### **1. Citation and Commencement**

(1) This Order may be cited as The London Borough of Hounslow (Hounslow Town Centre South) (Parking Places) Order 2023 and shall come into operation for all purposes on 26 June 2023.

### **2. Revocation**

(1) Without prejudice to the validity of anything done or to any liability incurred in respect of any act or omission before the coming into operation of this Order the following Orders are hereby revoked:

None

### **3. Interpretation**

(1) In this Order, except where the context otherwise requires, the following expressions have the meanings hereby respectively assigned to them:

"business permit" means a business permit issued under the provisions of Article 28;

"business user" means a person who occupies premises the postal address of which is in any street or part of street described in Schedule 9 and who uses such premises for non-residential purposes;

"carbon dioxide emissions figure" has the same meaning as in the Vehicle Excise and Registration Act 1994<sup>3</sup>, as amended. For the avoidance of doubt, this is intended to have the same meaning as that used by DVLA for the purpose of vehicle excise duty at the time when this order was made. If there should be any future amendment to the meaning as used by DVLA, such amendment will not, of itself, be binding on the Council for the purposes of this order;

"Council" means the Council of the London Borough of Hounslow;

"diesel vehicle" means a vehicle in which the motive power is wholly or partially derived directly or indirectly from a compression ignition engine;

"disabled person" and "disabled person's badge" have the same meanings as in the Disabled Persons (Badges for Motor Vehicles) (England) Regulations 2000<sup>4</sup>;

"disabled person's vehicle" has the same meaning as in the Local Authorities' Traffic Orders (Exemptions for Disabled Persons) (England and Wales) Regulations 2000<sup>5</sup>;

"driver" in relation to a vehicle waiting in a parking place means the person driving the vehicle at the time it was left in the parking place;

"electric vehicle" means a vehicle in which the electrical motive power is derived from an electrical storage battery which is not connected to any source of power derived from fossil fuel when the vehicle is in motion.

---

<sup>3</sup> 1994 c.22

<sup>4</sup> SI.2000/882

<sup>5</sup> SI.2000/683

"goods" means goods of any kind whether animate or inanimate and includes postal packets of any description; and "delivering" and "collecting" in relation to any goods includes checking the goods for the purpose of their delivery or collection;

"goods vehicle" has the same meaning as in the The Traffic Signs Regulations and General Directions 2016<sup>6</sup>;

"hand-held device" means a wireless hand-held computer used by a civil enforcement officer, which is programmed to interface with the telephone payment parking systems;

"household" means either one person living alone or a group of people (related or not) living together in a room, or rooms, or flat or house having an individual postal address.

"location identification number" means the unique number assigned to the parking place where the telephone payment parking system is operational;

"low emission passenger vehicle" means a vehicle registered on or after 1 April 2017 whose carbon dioxide emissions figure does not exceed 75 grams per kilometre driven

"low emission goods vehicle" means a vehicle registered on or after 1 April 2017 whose carbon dioxide emissions figure does not exceed 100 grams per kilometre driven

"parking place" means any area on a highway designated as such by this Order;

"parking space" means a space in a parking place referred to in Schedules 1, 2, 3, 4, 5, 6, 7 and 8 which is provided for the leaving of vehicles;

"passenger vehicle" means a motor vehicle (other than a motor cycle or invalid carriage) constructed or adapted solely for the carriage of not more than eight passengers (exclusive of the driver) and their effects and not drawing a trailer;

"permitted hours", in relation to a parking place, means the period specified at the beginning of the Schedule relating to that parking place;

"resident" means a person whose usual place of abode is at the premises the postal address of which is in any street or part of a street described in Schedule 10;

"residents' permit" means a permit issued under the provisions of Article 26;

"residents' permit holder" means a person to whom a residents' permit has been issued under the provisions of Article 26;

"residents' visitor parking card" means a residents' visitor parking card issued under the provisions of Article 33;

"service provider" means the company authorised and appointed by the Council to operate, administer and maintain the payment of parking charges using the telephone payment parking system;

"Schedule" means a Schedule to this Order;

"telephone payment parking system" means a system to facilitate and monitor the payment of parking charges using communication between the driver and the service provider by means of either telephone, text messaging, mobile application or web application;

---

<sup>6</sup> SI.2016/362

“ticket” means a ticket issued by a ticket machine relating to a parking place.

“ticket machine” means a type of parking meter as defined by the Road Traffic Regulation Act 1984;

“valid residents’ visitor parking card” means a residents’ visitor parking card validated by entering the following indications by or on behalf of the driver:

- (a) the registration mark of the vehicle;
- (b) the month and the date in the month; and
- (c) the time of arrival.

“zero emission vehicle” means a vehicle registered on or after 1 April 2017 whose carbon dioxide emissions figure does not exceed 0 grams per kilometre driven.

- (2) For the purposes of this Order a vehicle shall be regarded as displaying a disabled person's badge in the relevant position when it is so regarded for the purposes of Regulation 3 of the Local Authorities' Traffic Orders (Exemptions for Disabled Persons) (England and Wales) Regulations 2000<sup>7</sup>.

## **PART II - DESIGNATION OF PARKING PLACES**

### **4. Designation of parking places**

- (1) The areas of highway as described in column 2 of Schedules 1, 2, 3, 4, 5, 6, 7 and 8 are designated as parking places.
- (2) The limits of each parking place and the limits of each parking space, if marked within a parking place, shall be indicated on the highway by traffic signs of any size, colour and type prescribed or authorised under Section 64 of the Road Traffic Regulation Act 1984.

### **5. Manner of standing in a parking place**

- (1) Every vehicle left in a parking place shall stand so that every part of the vehicle is wholly within the limits of any parking space if marked, or within the limits of any parking place.
- (2) Every vehicle left in a parking place in relation to which special provisions as to the manner of standing of a vehicle in that parking place is specified in column 3 of Schedules 1, 2, 3, 4, 5, 6, 7 and 8 shall stand so as to be in accordance with those provisions.

### **6. Vehicles for which parking places are designated**

- (1) Each parking place referred to in Schedules 1, 2, 3, 4, 5, 6, 7 and 8 may be used subject to the provisions of this Order for the leaving during the permitted hours of such vehicles as are passenger vehicles, goods vehicles, motor cycles, or invalid carriages.
- (2) Subject to the provisions of this Order, a person leaving a vehicle in a parking place referred to in Schedule 1 during the permitted hours shall either:
  - (a) make payment through the telephone payment parking system; or
  - (b) cause to be displayed a valid ticket.
- (3) Subject to the provisions of this Order, a person leaving a vehicle in a parking place referred to in Schedule 2 during the permitted hours shall either:

---

<sup>7</sup> SI 2000/683

- (a) make payment through the telephone payment parking system; or
  - (b) cause to be displayed a valid ticket; or
  - (c) cause to be displayed a valid business permit.
- (4) Subject to the provisions of this Order, a person leaving a vehicle in a parking place referred to in Schedule 3 during the permitted hours shall either:
- (a) make payment through the telephone payment parking system; or
  - (b) cause to be displayed a valid ticket; or
  - (c) cause to be displayed a valid residents' permit; or
  - (d) cause to be displayed a valid residents' visitors parking card.
- (5) Subject to the provisions of this Order, a person leaving a vehicle in a parking place referred to in Schedule 4 during the permitted hours shall either:
- (a) make payment through the telephone payment parking system; or
  - (b) cause to be displayed a valid ticket; or
  - (c) cause to be displayed a valid business permit; or
  - (d) cause to be displayed a valid residents' permit; or
  - (e) cause to be displayed a valid residents' visitors parking card.
- (6) Subject to the provisions of this Order, a person leaving a vehicle in a parking place referred to in Schedule 5 during the permitted hours shall cause to be displayed a valid business permit.
- (7) Subject to the provisions of this Order, a person leaving a vehicle in a parking place referred to in Schedule 6 during the permitted hours shall either:
- (a) cause to be displayed a valid business permit;
  - (b) cause to be displayed a valid residents' permit; or
  - (c) cause to be displayed a valid residents' visitors parking card
- (8) Subject to the provisions of this Order, a person leaving a vehicle in a parking place referred to in Schedule 7 during the permitted hours shall either:
- (a) cause to be displayed a valid residents' permit; or
  - (b) cause to be displayed a valid residents' visitors parking card
- (9) Subject to the provisions of this Order, a person leaving a vehicle in a parking place referred to in Schedule 8 during the permitted hours shall cause to be displayed a valid residents' permit.

## **7. Display of permits and tickets**

- (1) At all times during which a vehicle is left in a parking place during the permitted hours and where required to do so by Article 7, the driver shall cause either a valid ticket, a valid permit, or a valid residents' visitor parking card, issued for that vehicle, to be displayed on the front or kerb side of the vehicle so that either:
- (a) all the details on the side of the ticket which bears the indication that the parking charge has been paid are clearly visible from the front or kerb side of the vehicle; or
  - (b) all of the particulars of the residents' permit referred to in Article 32(1) are clearly visible from the front or kerb side of the vehicle; or
  - (c) all of the particulars of the business permit referred to in Article 32(2) are clearly visible from the front or kerb side of the vehicle; or
  - (d) all of the particulars of the visitor parking card referred to in Article 37(1) are clearly visible from the front or kerb side of the vehicle and have been duly completed.

## **8. Charge for use of parking places**

- (1) A charge shall be paid for the leaving of a vehicle in a parking place described in Schedule 1 during the permitted hours, such charge being as specified in Schedule 11.
- (2) A charge shall be paid for the leaving of a vehicle in a parking place described in Schedules 2, 3 and 4 during the permitted hours, such charge being either:
  - (a) as specified in Schedule 11; or
  - (b) a business permit fee as specified in Schedule 12; or
  - (c) a residents' permit fee as specified in Schedule 13; or
  - (d) a residents' visitors parking card fee as specified in Schedule 14.
- (3) A charge shall be paid for the leaving of a vehicle in a parking place described in Schedules 5, 6, 7 and 8 during the permitted hours, such charge being either:
  - (a) a business permit fee as specified in Schedule 12; or
  - (b) a residents' permit fee as specified in Schedule 13; or
  - (c) a residents' visitors parking card fee as specified in Schedule 14.
- (4) No period for a vehicle left in a parking place referred to in Schedule 1, 2, 3 and 4 shall exceed the allocated time as stated in the permitted hours.

## **9. Payment of parking charge at parking places with ticket machines**

- (1) A person leaving a vehicle in a parking place referred to in Schedules 1, 2, 3 and 4, can obtain a valid ticket by inserting the appropriate coins into the ticket machine, which shall be used as a means of collecting the parking charge imposed by this Order, and take such steps as may be necessary to cause the ticket machine to issue a ticket.
- (2) A person leaving a vehicle in a parking place referred to in Schedules 1, 2, 3 and 4, can use the telephone payment parking system to pay the parking charge, imposed by this Order, for the period they wish to park by communicating with the service provider.
- (3) In the case of only one of the methods of payment, as mentioned in paragraphs (1) and (2) of this Article, being available, that method shall be used for the payment of the parking charge.

## **10. Exemption from charges**

- (1) Notwithstanding the foregoing provisions of this Order any disabled person's vehicle displaying in the relevant position a disabled person's badge may be left in any part of a parking place described in Schedules 1, 2, 3, 4, 5, 6, 7 and 8 if the use of that part has not been suspended.
- (2) Notwithstanding the foregoing provisions of this Order any motor cycle may be left in any part of a parking place described in Schedules 5, 6 and 7.

## **11. Contravention**

- (1) If a vehicle is left in a parking place without complying with the provisions of this Order, then a contravention of this Order, and a parking contravention within Part 1 of Schedule 7 to the Traffic Management Act 2004, shall be deemed to have occurred.
- (2) Where a vehicle is left in a parking place without complying with the provisions of this Order, the vehicle may be removed or caused to be removed from that parking place as

provided for by Regulations made under section 99 of the Road Traffic Regulation Act 1984.

## **12. Movement of a vehicle in a parking place in an emergency**

- (1) A police constable in uniform, a traffic warden or Civil Enforcement Officer may move or cause to be moved a vehicle from a parking place in an emergency.

## **PART III - SUPPLEMENTARY PROVISIONS**

### **Section 1 - General**

## **13. Period a vehicle may be left after the penalty charge has been incurred**

- (1) The period for which a vehicle may be left in a parking place during the permitted hours after the penalty charge has been incurred shall not exceed one hour.

## **14. Restriction on the removal of tickets and permits**

- (1) Where a ticket or permit has been displayed on a vehicle, no person, not being the driver of the vehicle, shall remove the ticket or permit from the vehicle unless authorised to do so by the driver.

## **15. Indications by ticket machine and tickets**

- (1) Payment of the charge for a vehicle left in a parking place referred to in Schedules 1, 2, 3 and 4 shall be indicated by the issue by a ticket machine relating to that parking place of a ticket indicating a charge paid in respect of the period in accordance with Schedule 11, the day and date of issue, the expiry date and by the display of that ticket in the manner specified in Article 8(1)(a).
- (2) The expiry of the period for which payment was made by the charge for a vehicle left in a parking place referred to in Schedules 1, 2, 3 and 4 shall be indicated by the display on the vehicle in accordance with the provisions of Article 8(1)(a) of a ticket issued by a ticket machine relating to that parking place showing the day and date of issue, charge and expiry time of the charge, and the day so shown is not the day on which the vehicle is so left or the time shown on the clock on the said ticket machine is more than two minutes later than the time shown on the ticket.
- (3) The expiry of the period mentioned in Article 14 (being the period for which a vehicle may remain in a parking place after the penalty charge has been incurred) shall be indicated in the case of a vehicle left in a parking place referred to in Schedules 1, 2, 3 and 4 by the display on the vehicle in accordance with the provisions of Article 8(1)(a) a ticket issued by a ticket machine relating to that parking place showing the day and date of issue, charge and expiry time of the charge, and the day so shown is not the day on which the vehicle is so left or the time shown on the clock on the said ticket parking meter is more than one hour later than the time shown on the ticket.

## **16. Indications by ticket machine and tickets as evidence**

- (1) If at any time while a vehicle is left in a parking place referred to in Schedules 1, 2, 3 and 4 during the permitted hours no ticket issued by a ticket machine relating to that parking place is displayed on that vehicle in accordance with the provisions of Article 8(1)(a) it shall be presumed unless the contrary is proved that the charge has not been duly paid.

- (2) If at any time while a vehicle is left in a parking place referred to in Schedule 1, 2, 3 and 4 during the permitted hours the ticket issued by a ticket machine relating to that parking place and displayed on the vehicle in accordance with the provisions of Article 8(1)(a) and the clock on the ticket machine by which such ticket was issued give the indication mentioned in Article 16(2), it shall be presumed unless the contrary is proved that the charge has been duly paid in respect of that vehicle, and that the period for which payment was made by the charge has already expired.
- (3) If at any time while a vehicle is left in a parking place referred to in Schedules 1, 2, 3 and 4 during the permitted hours the ticket issued by a ticket machine relating to that parking place and displayed on the vehicle in accordance with the provisions of Article 8(1)(a) and the clock on the ticket machine by which such ticket was issued give the indication mentioned in Article 16(3), that indication shall in any proceedings for a parking contravention under the Traffic Management Act 2004:
- (a) of leaving a vehicle in that parking place for longer than after the penalty charge has been incurred than the time authorised by Article 14, be evidence that it was so left; and
  - (b) of failing to pay the penalty charge, be evidence that the charge was incurred.
- (4) Any ticket issued by a ticket machine relating to a parking place referred to in Schedule 1, 2, 3 and 4 shall be presumed unless the contrary is proved to have been issued on the day shown thereon when the clock on the ticket parking meter by which such ticket was issued indicated the expiry time shown on the said ticket less the period.

#### **17. Indications and evidence by the telephone payment parking system**

- (1) Where a vehicle has been left in a parking place referred to in Schedules 1, 2, 3 and 4 using the telephone payment parking system, an indication that payment has been made and the parking period for which payment has been made shall either:
- (a) appear on a hand-held device; or
  - (b) be obtained by a civil enforcement officer contacting the service provider.
- (2) Without prejudice to the provisions of this Order, if at any time while a vehicle is left in a parking place referred to in the Schedule and no indication that payment of the parking charge has been made using the telephone payment parking system, or an indication that the parking period for which payment was made has expired, it shall be presumed, unless the contrary is proved, that either:
- (a) the parking charge has not been duly paid in respect of that vehicle; or
  - (b) the parking period for which payment was made had already expired.

#### **18. No tickets to be displayed other than those obtained on payment of the parking charge**

- (1) No person shall display on a vehicle left in a parking place referred to in Schedule 1, 2, 3 and 4 during the permitted hours any ticket other than the ticket issued by the ticket machine relating to that parking place upon payment of the parking charge in respect of that vehicle.

#### **19. Interval before a vehicle may again be left in a parking place**

- (1) Without prejudice to the provisions of Article 22, no vehicle which has been taken away from a parking place during the permitted hours, after the charge has been incurred, shall until the expiration of one hour from the time it was taken away again be left in the parking place during the permitted hours.

## **20. Power to suspend the use of a parking place**

- (1) A person duly authorised by the council or by the Commissioner of Police of the Metropolis may suspend the use of a parking place or any part thereof whenever they consider such suspension reasonably necessary:
  - (a) for the purpose of facilitating the movement of traffic or promoting its safety;
  - (b) for the purpose of any building operation, demolition or excavation adjacent to the parking place, the maintenance, improvement or reconstruction of the highway or the cleansing of gullies in or adjacent to the parking place, the laying, erection, alteration or repair in or adjacent to the parking place of any sewer or of any main, pipe or apparatus for the supply of gas, water or electricity or any telecommunication system or the placing, maintenance or removal of any traffic sign;
  - (c) for the convenience of occupiers of premises adjacent to the parking place on any occasion of the removal of furniture to or from one office or dwelling house adjacent to the parking place from or to a depository, another office or dwelling house;
  - (d) on any occasion on which it is likely by reason some special attraction that any street will be thronged or obstructed; or
  - (e) for the convenience of occupiers of premises adjacent to the parking place at times of weddings or funerals, or on other special occasions.
- (2) A police constable in uniform or traffic warden may suspend for not longer than twenty four hours the use of a parking place or any part thereof whenever they consider suspension reasonably necessary for the purposes of facilitating the movement of traffic or promoting its safety.
- (3) A duly authorised person suspending the use of a parking place or any part thereof in accordance with the provisions of paragraph (1), or as the case may be, paragraph (2) of this Article shall thereupon place or cause to be placed in or adjacent to any part of that parking place which is suspended a traffic sign of any size, colour and type prescribed or authorised under Section 64 of the Road Traffic Regulation Act 1984 indicating that waiting by vehicles is prohibited.
- (4) No person shall cause or permit a vehicle to wait in a parking place or part thereof during such period as there is in or adjacent to that part of the parking place a traffic sign placed in pursuance of paragraph (3) of this Article. Provided that nothing in this paragraph shall apply to:
  - (a) any vehicle being used for fire brigade, ambulance or police purposes or any vehicle which is waiting for any reason specified in Article 23(1) (c) (e) or (f); or
  - (b) anything done with the permission of the person suspending the use of the parking place or part thereof in pursuance of paragraph (1) of this Article.

## **21. Restriction on use of a parking place**

- (1) No person shall use any parking place or any vehicle while it is in a parking place in connection with the sale or offering for sale of any goods to any person in or near the parking place or in connection with the selling or offering for sale of his skill in handicraft or his services in any other capacity. Provided that nothing in this Article shall prevent the sale of goods from a vehicle:
  - (a) if the goods are immediately delivered at or taken into premises adjacent to the vehicle from which the sale effected; or
  - (b) if the vehicle is one to which provisions of Article 23(1)(i) apply.

## **22. Restriction on waiting by a vehicle in a parking place**

- (1) Any vehicle may wait during the permitted hours anywhere in any part of a parking place if the use of that part has not been suspended and if the vehicle is waiting:
  - (a) for so long as is necessary to enable a person to board or alight from the vehicle and to load thereon or unload therefrom their personal luggage;
  - (b) for so long as is necessary to enable goods to be loaded onto the vehicle from premises adjacent to the parking place or unloaded from the vehicle to premises adjacent to the parking place;
  - (c) for so long as is necessary for postal packets to be collected from or delivered to premises or posting boxes adjacent to the parking place in which the vehicle is waiting;
  - (d) whilst being used for fire brigade, ambulance or police purposes or, not being a passenger vehicle, is being used in the service of a local authority in pursuance of statutory powers or duties provided that in all the circumstances it is reasonably necessary in the exercise of such powers or in the performance of such duties for the vehicle to wait in the place in which it is waiting;
  - (e) the vehicle is waiting only for so long as may be necessary to enable it to be used in connection with the removal of any obstruction to traffic;
  - (f) owing to the driver being prevented from proceeding by circumstances beyond his control or to such waiting being necessary in order to avoid an accident;
  - (g) the vehicle not being a passenger vehicle is waiting only for so long as may be reasonably necessary to enable it to be used for any purpose specified in Article 21(1) (b);
  - (h) the vehicle is in actual use in connection with the removal of furniture to or from one office or dwelling house adjacent to the parking place from or to a depository, another office or dwelling house; or
  - (i) in a parking place if goods are being sold or offered or exposed for sale from the vehicle by a person who is licensed by the Council to sell goods from a stationary vehicle on a pitch situated in a parking place.
- (2) No charge specified in the foregoing provisions of this Order shall be payable in respect of any vehicle waiting in a parking place in accordance with the foregoing provisions of this Article.
- (3) Nothing in the foregoing provisions of this Order shall be taken as authorising anything which would be a contravention of any Regulations made or having effect as if made under Section 25 of the Road Traffic Regulation Act 1984.

## **23. Manner of waiting in a parking place**

- (1) Every vehicle waiting in a parking place by virtue of the provisions of Article 23(1) (c), (g), (h) or (i) shall stand so that every part of the vehicle is wholly within the limits of the parking place unless the width of the vehicle precludes compliance with this paragraph.
- (2) If the width of the vehicle does preclude compliance with paragraph (1) of this Article the vehicle waiting in the parking place shall stand so that the longitudinal axis of the vehicle is parallel to the edge of the carriageway and the distance between the said edge and the nearest wheel of the vehicle is not more than 300 millimetres.
- (3) Every vehicle left in a parking place in relation to which special provisions as to the manner of standing of a vehicle in that parking place is specified in column 5 of Schedules 1, 2, 3, 4, 5, 6, 7 and 8 shall stand so that as to be in accordance with those provisions.

## **24. Placing of traffic signs etc.**

- (1) The Council shall:
  - (a) cause the limits of each parking place to be indicated by placing and maintaining traffic signs of any size, colour and type prescribed or authorised under Section 64 of the Road Traffic Regulation Act 1984; and
  - (b) carry out such other work as is reasonably required for the purpose of the satisfactory operation of a parking place.

## **Section 2 - Residents' Permits**

### **25. Application for and issue of residents' permits for the use of parking places**

- (1) Any resident who is the owner of a vehicle that is a passenger vehicle, a goods vehicle the overall height of which does not exceed 2.28 metres and the overall length of which does not exceed 5.25 metres, a motor cycle or an invalid carriage, may apply to the Council for the issue of a residents' permit in respect of that vehicle and any such application shall be made on a form issued by and obtainable from the Council and shall include the particulars, information and authentication required by such form to be supplied.
- (2) The Council may at any time require an applicant for a residents' permit or a residents' permit holder to produce to an officer of the Council such evidence in respect of an application for a residents' permit made to them as they may reasonably call for to verify any particulars of information given to them or in respect of any residents' permit issued by them as they may reasonably call for to verify that the residents' permit is valid.
- (3) In receipt of an application duly made under the foregoing provisions of this Article and upon receipt of the charge specified in Schedule 13, the Council, upon being satisfied that the applicant is a resident and is the owner of a vehicle of the class specified in paragraph (1) of this Article, shall issue to the applicant therefor one residents' permit for the leaving during the permitted hours in a parking place referred to in Schedules 3, 4, 6, 7 and 8 of the vehicle to which such residents' permit relates. Provided that, subject to the provisions of Article 27, the Council shall not issue a residents' permit to any resident which would be valid during any period during which any other residents' permit issued to that resident is or would be valid.
- (4) Subject to the provisions of this Order a residents' permit shall be valid for a period of twelve months running from the beginning of the month in which the residents' permit first became valid.
- (5) Notwithstanding the foregoing provisions of this Order, no permit shall be issued to a resident of a housing unit subject to a planning consent to which has been appended an Informative or which is restricted by a planning obligation made under section 106 of the Town and Country Planning Act 1990<sup>8</sup> indicating that such resident will not be entitled to a residents' parking permit.
- (6) The carbon dioxide emissions figure of any vehicle is that which is recorded as the engine emissions in the vehicle's registration document or registration certificate. If the registration document or certificate in respect of the vehicle for which the permit is being issued does not contain a statement as to the carbon dioxide emissions figure then the low emission vehicles rates will not apply.

---

<sup>8</sup> 1990 c.8

- (7) Permits issued for low emission vehicles, whether also diesel vehicles or not, will always be counted first when counting the total number of residents' permits issued to a household. Where permits have previously been issued to any member of a household then any permits subsequently issued for low emission vehicles will be counted first when permits previously issued are renewed.

**26. Refund of charge paid and change of vehicle in respect of a residents' permit**

- (1) A residents' permit holder who surrenders a residents' permit to the Council before it becomes valid shall be entitled to a refund of the charge paid in respect thereof less an administration charge as set by the Council.
- (2) A residents' permit holder who surrenders a residents' permit to the Council after it has become valid shall be entitled to a refund of a part of the charge paid less an administration charge as set by the Council. The refund will be paid pro rata for any complete months which remain unexpired at the time when the residents' permit is surrendered to the Council.
- (3) On a change of vehicle where the replacement vehicle is a low emission vehicle and the Council issues a replacement permit the resident shall be entitled to a refund of the charge paid less an administration charge as set by the Council. The refund will be paid pro rata for any complete months which remain unexpired at the time when the change of vehicle is notified to the Council.
- (4) On a change of vehicle where the replacement vehicle is not a low emissions vehicle but is replacing a low emissions vehicle, then the resident shall be required to pay the residents' permit charge as specified in Schedule 13 according to the number of residents' permits issued to the household.

**27. Application for and issue of business permits for the use of parking places**

- (1) Any business user who is the owner of a motor vehicle that is a passenger vehicle, a goods vehicle or a motor cycle may apply to the Council for the issue of a business permit in respect of that vehicle and any such application shall be made on a form issued by and obtainable from the Council and shall include the particulars and information required by such form to be supplied.
- (2) The Council may at any time require an applicant for a business permit or a business permit holder to produce to an officer of the Council such evidence in respect of an application for a business permit made to them as they may reasonably call for to verify any particulars or information given to them or in respect of any business permit issued by them as they may reasonably call for to verify that the business permit is valid.
- (3) Upon receipt of an application duly made under the foregoing provisions of this Article and upon receipt of the charge specified in Schedule 12, the Council upon being satisfied that the applicant is a business user is the owner of a vehicle of the class specified in paragraph (1) of this Article, shall issue to the applicant therefor one business permit for the leaving during the permitted hours in a parking space in any parking place referred to in Schedule 2, 4, 5 and 6 to this Order of the vehicle to which such business permit relates.
- (4) Subject to the provisions of this Order a business permit shall be valid for a period of twelve months running from the date on which the business permit first becomes valid.

## **28. Refund of charge paid in respect of business permits**

- (1) A business permit holder who surrenders a business permit to the Council before it becomes valid shall be entitled to a refund of the charge paid in respect thereof less an administration charge as set by the Council.
- (2) A business permit holder who surrenders a business permit to the Council after it has become valid shall be entitled to a refund of the charge paid less an administration charge as set by the Council. The refund will be paid pro rata for any complete months which remain unexpired at the time when the residents' permit is surrendered to the Council.
- (3) The Council may at its absolute discretion limit the number of business permits that are issued at any one time in respect of businesses.

## **29. Surrender, withdrawal and validity of permits**

- (1) A permit holder may surrender a permit to the Council at any time and shall surrender a permit to the Council on the occurrence of any one of the events set out in paragraph (3) of this Article or in accordance with the provisions of paragraph (5) of this Article.
- (2) The Council may, by notice in writing served on the permit holder by sending the same by recorded delivery service to the residents' permit holder at the address shown by that person on the application for the permit or at any other address believed to be that person's place of abode, withdraw a residents' permit if it appears to the Council that any one of the events set out in paragraph (3)(a), (b) or (d) of this Article has occurred and the residents' permit holder shall surrender the residents' permit to the Council within 48 hours of the receipt of the aforementioned notice.
- (3) The events referred to in the foregoing provisions of this Article are:
  - (a) the permit holder ceasing to be a resident or a business user;
  - (b) the permit holder ceasing to be the owner of the vehicle in respect of which the permit was issued;
  - (c) the withdrawal of such permit by the Council under the provisions of paragraph (2) of this Article;
  - (d) the vehicle in respect of which such permit was issued being adapted or used in such a manner that it is not a vehicle of the class specified in respect of the parking place;
  - (e) the issue of the duplicate permit by the Council under the provisions of Article 31;
  - (f) the permit ceasing to be valid pursuant to the provisions of paragraph (4) of this Article.
- (4) Without prejudice to the foregoing provisions of this Article, a permit shall cease to be valid at the expiration of the period specified thereon or the occurrence of any one of the events set out in paragraph (3) (a), (b), (c), (d), (e) or (f) of this Article, whichever is the earlier.
- (5) Where a permit is issued to any person upon receipt of a cheque and the cheque is subsequently dishonoured, the permit shall cease to be of any effect and the Council shall by notice in writing served on the person to whom the permit was issued by sending the same by recorded delivery service to him at the address shown by that person on the application for the permit or any other address believed to be that person's place of abode, require that person to surrender the permit to the Council within 48 hours of the receipt of the aforementioned notice.

### **30. Application for and issue of a duplicate permit**

- (1) If a permit is mutilated or accidentally defaced or the figures or particulars thereon have become illegible or the colour of the permit has become altered by fading or otherwise, the permit holder shall either surrender it to the Council or apply to the Council for the issue to him of a duplicate permit and the Council upon the receipt of the permit, shall issue a duplicate permit so marked and upon such issue the permit shall become valid.
- (2) If a permit is lost or destroyed, the permit holder may apply to the Council for the issue to him of a duplicate permit and the Council, upon being satisfied as to the loss or destruction, shall issue a duplicate permit so marked and upon such issue the permit shall become valid.
- (3) The provisions of this Order shall apply to a duplicate permit and an application therefore as if it were a permit or, as the case may be, an application therefor.

### **31. Form of permit**

- (1) A residents' permit shall be in writing and shall include the following particulars:
  - (a) the registration mark of the vehicle in respect of which the permit is issued;
  - (b) the period during which, subject to the provisions of Article 26(4), the residents' permit shall remain valid;
  - (c) the zone to which the permit applies;
  - (d) an indication that the residents' permit has been issued by the Council; and
  - (e) permit type.
- (2) A business permit shall be in writing and shall include the following particulars:
  - (a) the registration mark of the vehicle in respect of which the permit has been issued or the name of the company to which the permit has been issued;
  - (b) the period during which, subject to the provisions of Article 28(4), the business permit shall remain valid;
  - (c) the zone to which the permit applies;
  - (d) an indication that the business permit has been issued by the Council; and
  - (e) permit type.

## **Section 3 - Residents' Visitor Parking Cards**

### **32. Application for the issue of residents' visitor parking cards for the use of parking places**

- (1) Any resident may apply to the Council for the issue of up to ten residents' visitor parking cards for a vehicle of the class described in Article 26(1) and belonging to a person visiting that household and any such application shall be made on a form issued by and obtainable from the Council and shall include the particulars and information required by such form to be supplied.
- (2) The Council may at any time require an applicant for residents' visitor parking cards to produce to an officer of the Council such evidence in respect of an application for such a residents' visitor parking cards made to them as they may reasonably call for to verify any particulars or information given to them.
- (3) On receipt of an application duly made under the foregoing provisions of this Article and upon receipt of the charge specified in Schedule 14, the Council upon being satisfied that the applicant is a resident, shall issue to the applicant the residents' visitors parking cards.

- (4) The number of residents' visitor parking cards shall be restricted to a maximum of ten residents' visitor parking cards per household in any 12 month period.

**33. Refund of charge paid in respect of a residents' visitor parking card**

- (1) A resident who surrenders a wholly unused residents' visitor parking card to the Council shall be entitled to a refund of the charge paid.

**34. Surrender, withdrawal and validity of a residents' visitor parking card**

- (1) A householder may surrender a residents' visitor parking card to the Council at any time and shall surrender a residents' visitor parking card to the Council on the occurrence of the event set out in paragraph (3) of this Article or in accordance with the provisions of paragraph (5) of this Article.
- (2) The Council may, by notice in writing served on the householder by sending the same by recorded delivery service to the householder at the address shown by that person on the application for the residents' visitor parking card or any other address believed to be that person's place of abode, withdraw a residents' visitor parking card if it appears to the Council that the event set out in paragraph (3)(a) of this Article has occurred and the householder shall surrender the residents' visitor parking card to the Council within 48 hours of the receipt of the afore-mentioned notice.
- (3) The events referred to in the foregoing provisions of this Article are:
- (a) the householder ceasing to be a resident;
  - (b) the withdrawal of such a residents' visitor parking card by the Council under the provisions of paragraph (2) of this Article;
  - (c) the residents' visitor parking card ceasing to be valid pursuant to the provisions of paragraph (4) of this Article.
- (4) Without prejudice to the foregoing provisions of this Article, a residents' visitor parking card shall cease to be valid at the expiration of the period specified thereon or on the occurrence of any one of the events set out in paragraph (3) (a) or (b) of this Article, whichever is the earlier.
- (5) Where residents' visitor parking cards are issued to any person upon receipt of a cheque and the cheque is subsequently dishonoured, the residents' visitor parking cards shall cease to be of any effect and the Council shall by notice in writing served on the person to whom the residents' visitor parking cards were issued by sending the same by recorded delivery service to him at the address shown by that person on the application for the residents' visitor parking cards or at any other address believed to be that person's place of abode, require that person to surrender the residents' visitor parking cards to the Council within 48 hours of the receipt of the afore-mentioned notice.

**35. Application for and issue of replacement residents' visitor parking cards**

- (1) If a residents' visitor parking card is mutilated or accidentally defaced or the figures or particulars thereon have become illegible or the colour of the residents' visitor parking card has become altered by fading or otherwise, the householder shall either surrender it to the Council or apply to the Council for the issue of a replacement residents' visitor parking card and the Council, upon receipt of the residents' visitor parking card, shall issue a replacement residents' visitor parking card.

- (2) The provisions of this Order shall apply to a replacement residents' visitor parking card and an application therefor as if it were a residents' visitor parking card or, as the case may be, an application therefor.

**36. Form of residents' visitor parking card**

- (1) A residents' visitor parking card shall be in writing and shall include the following particulars:
- (a) the year;
  - (b) the month;
  - (c) the date in the month;
  - (d) the time of arrival;
  - (e) the vehicle registration mark;
  - (f) the period during which the residents' visitor parking card may remain valid;
  - (g) the zone to which the residents' visitors parking card applies;
  - (h) an indication that the residents' visitor parking card has been issued by the Council.
- (2) The details required by paragraph (1)(a), (1)(b), (1)(c), (1)(d) and (1)(e) shall be written in on the residents' visitors parking card in ink in the spaces provided.

Dated this fifteenth day of June 2023



Assistant Director Transport, Parking & Environmental Strategy  
(the officer appointed for the purpose)

### Schedule 1

Parking places in respect of which a vehicle may be left during the permitted hours if it displays a valid parking ticket from a ticket machine.

Mondays to Fridays, 9.30am-6pm and Saturdays 9.30am-12.30pm, except Christmas Day, Good Friday or a Bank Holiday - Maximum stay 2 hours.

1 No. of parking place	2 Designated parking place	3 Special manner of standing
1.	Hanworth Road, the south-east side, from a point 4.6 metres north-east of the north-eastern building line of No.126 Hanworth Road north-eastwards for a distance of 5 metres	-
2.	Hanworth Road, the south-east side, from a point 3.8 metres north-east of the boundary of Nos.130/132 Hanworth Road, Hounslow for a distance of 5 metres in a south-westerly direction	-
3.	Hanworth Road, the south-east side, from a point 4.4 metres north-east of the boundary of Nos.136/138 Hanworth Road in a south-westerly direction for a distance of 10 metres	-
4.	Layton Road, the north side, from a point 6.5 metres south-east of the south-eastern kerb-line of Holly Road south-eastwards for a distance of 15 metres	-
5.	Temple Road, the south-east side, from the north-eastern flank wall of No. 18 Chapel Road to a point 0.5 metres south-west of the south-western flank wall of Nos. 18 Chapel Road	-

## Schedule 2

Parking places in respect of which a vehicle may be left during the permitted hours if it displays a valid parking ticket from a ticket machine or a valid business permit.

No. of parking place	Designated parking place	Special manner of standing
1.	2.	3.
No items.		

### Schedule 3

Parking places in respect of which a vehicle may be left during the permitted hours if it displays a valid residents' permit, a valid residents' visitor parking card or a valid parking ticket from a ticket machine.

No. of parking place	Designated parking place	Special manner of standing
1.	2.	3.
No Items		

### Schedule 4

Parking places in respect of which a vehicle may be left during the permitted hours if it displays a valid residents' permit, residents' visitor parking card, business permit or a valid ticket from a ticket machine.

Mondays to Fridays, 9.30am-6pm and Sat 9.30am-12.30pm, except Christmas Day, Good Friday or a Bank Holiday - Maximum stay 4 hours.

1 No. of parking place	2 Designated parking place	3 Special manner of standing
1.	Albert Road, Hounslow, the north-west side, from a point 9.5 metres south-west of the junction with Hibernia Road south-westwards for a distance of 11 metres	-
2.	Albert Road, the north-west side, from a point 24 metres south-west of the junction with Hibernia Road south-westwards for a distance of 8 metres	-
3.	Albert Road, Hounslow, the south-east side, from a point 9 metres south-west of the junction with Hibernia Road to a point 14.5 metres north-east of the common boundary of Nos. 2 & 4 Albert Road	-
4.	Bristow Road, Hounslow, the south-east side, from a point 1 metre north-east of the north-eastern building line of Nos. 1-24 Jubilee Court south-westwards to a point 9 metres north-east of the junction with Chapel Road	-
5.	Bristow Road, Hounslow, the north side, from a point 1 metre west of the eastern wall of No. 35 Inwood Road westwards for a distance of 34 metres	-
6.	Cross Lances Road, Hounslow, the north-east side, from a point 1 metre north-west of the common boundary of Nos. 4 & 6 Cross Lances Road north-westwards for a distance of 27.5 metres	-
7.	Heath Road, Hounslow, the north-west side, from a point 5 metres east of the western building line of No. 41a Heath Road to a point 10 metres west of the common boundary of No. 24 & 26 Heath Road	-
8.	Hibernia Road, Hounslow, the south-west side, from a point 19 metres south-east of the junction with Staines Road south-eastwards for a distance of 28 metres	-
9.	Hibernia Road, Hounslow, the south-west side, from a point 12.5 metres south-east of the common boundary of Nos. 8 & 10 Hibernia Road south-eastwards for a distance of 6 metres	-

#### Schedule 4 (Continued)

1 No. of parking place	2 Designated parking place	3 Special manner of standing
10.	Hibernia Road, Hounslow, the north-east side, from a point 10 metres north-west of the junction with Hanworth Road to a point 23.5 metres south-east of the common boundary of Nos. 1 & 1a Hibernia Road	-
11.	Hibernia Road, Hounslow, the north-east side, from a point 2.5 metres south-east of the common boundary of Nos. 43 & 45 Hibernia Road to a point 1 metre north-west of the common boundary of Nos. 49 & 51 Hibernia Road	-
12.	Holly Road, Hounslow, the east side, from a point 6 metres south of the junction with Chapel Road southwards to the northern flank wall of No. 2 Holly Road	-
13.	Holly Road, Hounslow, the west side, from a point 3 metres north-east of the junction with Layton Road north-eastwards for a distance of 25 metres	-
14.	Inwood Avenue, Hounslow, the south-east side, from a point 10 metres west of the western building line of Nos. 1-25 Everglades, Inwood Avenue to a point 1 metre west of the party wall of Nos. 6 & 8 Inwood Avenue	-
15.	Inwood Avenue, Hounslow, the south-east side, from a point 2.5 metres east of the party wall of Nos. 8 & 10 Inwood Avenue to the the common boundary of Nos. 24 & 26 Inwood Avenue	-
16.	Inwood Road, Hounslow, the south-east side, from a point 1.5 metres south of the common boundary of Nos. 25 & 27 Inwood Road to a point 4.5 metres north of the common boundary of Nos. 11 & 13 Inwood Road	-
17.	Inwood Road, the south-east side, from a point 5.5 metres north of the common boundary of Nos. 47 & 49 Inwood Road to a point 1 metre north of the common boundary of Nos. 33 & 35 Inwood Road	-
18.	Inwood Road, the south-east side, from the common boundary of Nos. 73 & 75 Inwood Road to a point 1.5 metres south of the common boundary of Nos. 55 & 57 Inwood Road	-
19.	Inwood Road, Hounslow, the south-east side, from a point 32 metres north-east of the north-eastern boundary line of No. 134 Inwood Road to a point 2 metres south-west of the south-western boundary line of No. 108 Inwood Road	-

#### Schedule 4 (Continued)

1 No. of parking place	2 Designated parking place	3 Special manner of standing
20.	Inwood Road, the south-east side, from a point 11 metres north-east of the north-eastern boundary line of No. 134 Inwood Road to a point 23 metres north-east of the north-eastern boundary line of No. 134 Inwood Road	-
21.	Inwood Road, Hounslow, the south-east side, from a point 14 metres north-east of the junction with Heath Road to a point 1 metre south-west of the common boundary of No. 148 Inwood Road & Maswell Park Church, Heath Road	-
22.	Inwood Road, Hounslow, the north-west side, from a point 10 metres north of the junction with Heath Road to the southern building line of No. 148 Inwood Road	-
23.	James Street, Hounslow, the east side, from a point 9 metres south of the junction with Pears Road to a point 9.5 metres north of the northern building line of No. 1 James Street	-
24.	James Street, Hounslow, the west side, from a point 9 metres south of the junction with Pears Road to a point 2 metre south of the northern building line of No. 1 James Street	-
25.	Livingstone Road, Hounslow, the north side, from a point 10 metres east of the junction with Inwood Road to the party wall of Nos. 33 & 34 Livingstone Road	-
26.	Livingstone Road, Hounslow, the south side, from a point 8 metres east of the junction with Inwood Road eastwards for a distance of 9 metres	-
27.	Pears Road, Hounslow, the south side, from a point 2 metres west of the western building line of No. 1 Pears Road to a point 3 metres east of the eastern building line of No. 7 Pears Road	-
28.	Stanley Road, Hounslow, the north side, from a point 9 metres east of the junction with Inwood Road south to the western building line of No. 2 Stanley Road	-
29.	Stanley Road, Hounslow, the south side, from a point 3 metres west of the western flank wall of No. 72 Inwood Road eastwards for a distance of 17.5 metres	-
30.	Temple Road, Hounslow, the north-west side, from a point 5.5 metres south-west of the junction with Chapel Road south-west for a distance of 16 metres	-

## Schedule 5

Parking places in respect of which a vehicle may be left during the permitted hours if it displays a valid business permit.

No. of parking place	Designated parking place	Special manner of standing
1.	2.	3.
No items.		

## Schedule 6

Parking places in respect of which a vehicle may be left during the permitted hours if it displays a valid business permit or a valid residents' permit or a residents' visitor parking card.

Mondays to Fridays, 9.30am-6pm and Sat 9.30am-12.30pm, except Christmas Day, Good Friday or a Bank Holiday.

1 No. of parking place	2 Designated parking place	3 Special manner of standing
1.	Bristow Road, Hounslow, the south side, from a point 1 metre west of the eastern flank wall of No. 37 Inwood Road to a point 5 metres west of the western flank wall of No. 37 Inwood Road	-
2.	Bristow Road, Hounslow, the south-east side, from a point 2 metres south-west of the rear party wall of Nos. 39 & 41 Holly Road south-westwards for a distance of 23 metres	-
3.	Chapel Road, Hounslow, the south side, from the party wall of Nos. 6 & 8 Chapel Road eastwards for a distance of 23 metres	-
4.	Cross Lances Road, Hounslow, the north-east side, from the common boundary of Nos. 45 & 47 Cross Lances Road to a point 0.5 metres north-west of the common boundary of Nos. 46 & 48 Cross Lances Road	-
5.	Fairfields Road, Hounslow, the south side, from a point 7 metres west of the western building line of No. 4 Fairfields Road westwards for a distance of 25 metres	-
6.	Ivy Road, Hounslow, the east side, from a point 9.5 metres south of the junction with Heath Road to a point 1.5 metres north of the common boundary of Nos. 47 & 49 Ivy Road	-
7.	Ivy Road, Hounslow, the north side, from a point 5.5 metres east of the western building line of No. 88 Whitton Road to the eastern building line of No. 90 Whitton Road	-
8.	Ivy Road, Hounslow, the south side, from a point 5.5 metres east of the western building line of No. 88 Whitton Road to the eastern building line of No. 90 Whitton Road	-
9.	Pears Road, Hounslow, the south side, from a point 1.5 metres west of the western building line of No. 9 Pears Road to a point 3.5 metres east of the eastern building line of No. 19 Pears Road	-

**Schedule 6 (Continued)**

1 No. of parking place	2 Designated parking place	3 Special manner of standing
10.	St Stephens Road, Hounslow, the north-west side, from a point 8 metres south-west of the junction with Station Road to a point 5.5 metres north-east of the south-western flank wall of No. 31 Station Road	-
11.	Temple Road, Hounslow, the south-east side, from a point 0.5 metres south of the southern flank wall of No. 4 Temple Road northwards for a distance of 23 metres	-
12.	Temple Road, Hounslow, the south-east side, from a point 7 metres north of the junction with Gordon Road northwards for a distance of 11.5 metres	-
13.	Temple Road, Hounslow, the south-east side, from a point 6 metres south of the junction with Gordon Road southwards for a distance of 10 metres	-
14.	Vine Place, Hounslow, the north side, from a point 3.5 metres south-west of the north-eastern wall of No. 29 Vine Place Road south-westwards for a distance of 11 metres	-

## Schedule 7

Parking places in respect of which a vehicle may be left during the permitted hours if it displays a valid residents' permit or a valid residents' visitor parking card.

Mondays to Fridays, 9.30am-6pm and Saturday 9.30am-12.30pm, except Christmas Day, Good Friday or a Bank Holiday.

1 No. of parking place	2 Designated parking place	3 Special manner of standing
1.	Albert Road, Hounslow, the north-west side, from 11 metres north-east of the common boundary of Nos. 1 & 3 Albert Road to a point 6.5 metres north-east of the common boundary of Nos. 1 & 3 Albert Road	-
2.	Albert Road, Hounslow, the north-west side, from a point 0.5 metres north-east of the common boundary of Nos. 3 & 5 Albert Road north-eastwards for distance of 5 metres	-
3.	Albert Road, Hounslow, the north-west side, from a point 4 metres south-west of the common boundary of Nos. 3 & 5 Albert Road to the common boundary of Nos. 11 & 15 Albert Road	-
4.	Albert Road, Hounslow, the north-west side, from a point 11 metres north-east of the common boundary of Nos. 19 & 21 Albert Road south-westwards for a distance of 5.5 metres	-
5.	Albert Road, Hounslow, the north-west side, from a point 1.5 metres north-east of the party wall of Nos. 27 & 29 Albert Road north-eastwards for a distance of 12.5 metres	-
6.	Albert Road, Hounslow, the north-west side, from the party wall of Nos. 33 & 35 Albert Road to a point 0.5 metres south-west of the party wall of Nos. 29 & 31 Albert Road	-
7.	Albert Road, Hounslow, the south-east side, from the common boundary of Nos. 28 & 30 Albert Road to a point 3 metres north-east of the common boundary of Nos. 42 & 44 Albert Road	-
8.	Albert Road, Hounslow, the south-east side, from a point 8 metres north-east of the common boundary of Nos. 2 & 4 Albert Road to the common boundary of Nos. 26 & 28 Albert Road	-
9.	Albion Road, Hounslow, the north side, from a point 9 metres north-east of the junction with Cromwell Road north-eastwards for a distance of 17 metres	-

### Schedule 7 (continued)

1 No. of parking place	2 Designated parking place	3 Special manner of standing
10.	Albion Road, Hounslow, the north side, from the north-eastern flank wall of No. 78 Albion Road to a point 8.5 metres south-west of the common boundary of Nos. 93 Albion Road & 84 Cromwell Road	-
11.	Albion Road, Hounslow, the north side, from a point 2 metres north-east of the party wall of Nos. 57 & 59 Albion Road to a point 4.5 metres south-west of the party wall of Nos. 77 & 79 Albion Road	-
12.	Albion Road, Hounslow, the south side, from a point 15 metres south-west of the junction with Hibernia Road south-westwards for a distance of 19 metres	2 wheels on the footway
13.	Albion Road, Hounslow, the south side, from a point 1 metre north-east of the party wall of Nos. 2 & 4 Albion Road to a point 0.5 metres south-west of the party wall of Nos. 16 & 18 Albion Road	2 wheels on the footway
14.	Albion Road, Hounslow, the south side, from a point 0.5 metres south-west of the party wall of Nos. 20 & 22 Albion Road to a point 1 metre north-east of the party wall of Nos. 36 & 38 Albion Road	2 wheels on the footway
15.	Albion Road, Hounslow, the south side, from a point 2 metres south-west of the north-western flank wall of no. 38 Albion Road south-westwards for a distance of 8.5 metres	90 degrees to the kerb
16.	Albion Road, Hounslow, the south side, from a point 2 metres north-east of the party wall of Nos. 42 & 44 Albion Road to a point 3 metres south-west of the party wall of Nos. 44 & 46 Albion Road	90 degrees to the kerb
17.	Albion Road, Hounslow, the south side, from a point 3 metres north-east of the party wall of Nos. 48 & 50 Albion Road to a point 2 metres north-east of the party wall of Nos. 70 & 72 Albion Road	-
18.	Albion Road, Hounslow, the south side, from the north-eastern flank wall of No. 74 Albion Road south-westwards for a distance of 5 metres	-
19.	Albion Road, Hounslow, the south side, from a point 5.5 metres north-east of the party wall of Nos. 80 & 82 Albion Road south-westwards for a distance of 20 metres	-

### Schedule 7 (continued)

1 No. of parking place	2 Designated parking place	3 Special manner of standing
20.	Albion Road, Hounslow, the south side, from a point 9 metres north-east of the junction with Cromwell Road north-eastwards for a distance of 17.5 metres	-
21.	Angelfield, Hounslow, the north-east side, from a point 10 metres north-west of the junction with St. Stephen's Road to a point 5.5 metres south-east of the north-east to south-west arm of Angelfield	-
22.	Angelfield, Hounslow, the south-east side, from a point 16 metres south-west of the north-easternmost extremity of Angelfield to a point 5 metres north-east of the north-west to south-east arm of Angelfield	-
23.	Angelfield, Hounslow, the north-west side, from a point 2 metres north-east of the north-eastern building line of Nos. 16-27 Angelfield north-eastwards for a distance of 5 metres	90 degrees to the kerb
24.	Bristow Road, Hounslow, the north-west side, from the party wall of Nos. 1 & 3 Bristow Road to a point 1.5 metres north-east of the south-western flank wall of No. 37 Bristow Road	-
25.	Bristow Road, Hounslow, the south-east side, from the south-eastern boundary of No. 2b Bristow Road westwards for a distance of 5 metres	-
26.	Bristow Road, Hounslow, the south-east side, from the party wall of Nos. 2 & 4 Bristow Road to a point 4.5 metres north-east of the party wall of Nos. 22 & 24 Bristow Road	-
27.	Bristow Road, Hounslow, the south-east side, from a point 1.5 metres south-west of the party wall of Nos. 22 & 24 Bristow Road to a point 9.5 metres south-west of the party wall of Nos. 32 & 34 Bristow Road	-
28.	Bristow Road, Hounslow, the south-east side, from a point 0.5 metres north-east of the rear party wall of Nos. 35 & 37 Holly Road south-westwards for a distance of 7 metres	-

#### SCHEDULE 4 (continued)

1 No. of parking place	2 Designated parking place	3 Special manner of standing
29.	Cambria Close, Hounslow, the north-west side, from a point 10 metres south-west of the junction with Hibernia Road to a point 6.5 metres north-east of the north-eastern boundary wall of No. 1 Cambria Close	2 wheels on footway
30.	Cambria Close, Hounslow, the north-west side, from a point 2 metres south-west of the north-eastern boundary wall of No. 1 Cambria Close to a point 1 metre north-east of the common boundary of Nos. 19 & 21 Cambria Close	2 wheels on footway
31.	Cambria Close, Hounslow, the north-west side, from a point 3.5 metres south-west of the common boundary of Nos. 19 & 21 Cambria Close to a point 3.5 metres north-east of the south-eastern building line of No. 35 Cambria Close	-
32.	Cambria Close, the south-east & south-west side, from the rear party wall of Nos. 35 & 37 Albion Road to a point 3 metres north-west of the party wall of Nos. 37 & 39 Cambria Close	-
33.	Chapel Road, Hounslow, the north side, from the party wall of Nos. 42 & 44 Chapel Road to the western building line of No. 3 Chapel Road	-
34.	Chapel Road, Hounslow, the north side, from a point 8 metres west of the junction with Inwood Road westwards for a distance of 16 metres	-
35.	Chapel Road, Hounslow, the south side, from the party wall of Nos. 6 & 8 Chapel Road westwards for a distance of 26 metres	-
36.	Chapel Road, Hounslow, the south side, from the party wall of Nos. 20 & 22 Chapel Road to a point 1 metre west of the party wall of Nos. 42 & 44 Chapel Road	-
37.	Cromwell Street, Hounslow, the north-east side, from the common boundary of Nos. 2 & 4 Cromwell Street to a point 8 metres south-east of the junction with Staines Road	2 wheels on the footway

### Schedule 7 (continued)

1 No. of parking place	2 Designated parking place	3 Special manner of standing
38.	Cromwell Street, Hounslow, the north-east side, from a point 15 metres north-west of the junction with Grove Road to a point 5.5 metres south-east of the common boundary of Nos. 20 & 22 Cromwell Street	2 wheels on the footway
39.	Cross Lances Road, Hounslow, the north-east side, from a point 2.5 metres south-east of the common boundary of Nos. 6 & 8 Cross Lances Road to a point 4 metres south-east of the common boundary of Nos. 30 & 32 Cross Lances Road	-
40.	Cross Lances Road, Hounslow, the north-east side, from a point 0.5 metres south-east of the common boundary of Nos. 42 & 44 Cross Lances Road to a point 0.5 metres north-west of the common boundary of Nos. 46 & 48 Cross Lances Road	-
41.	Cross Lances Road, Hounslow, the south side, from a point 1 metre south-east of the common boundary of Nos. 34 & 36 Cross Lances Road to a point 2.5 metres north-west of the common boundary of Nos. 38 & 40 Cross Lances Road	-
42.	Depot Road, Hounslow, the east side, from a point 4.5 metres north-west of the north-western kerb-line of Glenwood Road to a point 6 metres south-east of the south-eastern kerb-line of Glenwood Road	-
43.	Derby Road, Hounslow, the north-east side, from the north-western building line of No. 47 Derby Road to a point 1 metre south-east of the south-eastern building line of No. 33 Derby Road	-
44.	Glenwood Road, Hounslow, the north side, from the common boundary of Nos. 1 & 3 Glenwood Road to the party wall of Nos. 25 & 27 Glenwood Road	-
45.	Glenwood Road, Hounslow, the north side, from the party wall of Nos. 29 & 31 Glenwood Road eastwards for a distance of 18.5 metres	-
46.	Glenwood Road, Hounslow, the north side, from a point 1.5 metres west of the party wall of Nos. 35 & 37 Glenwood Road eastwards for a distance of 10 metres	-

**Schedule 7 (continued)**

1 No. of parking place	2 Designated parking place	3 Special manner of standing
47.	Glenwood Road, Hounslow, the south side, from a point 3.5 metres east of the western building line of No. 2 Glenwood Road to a point 4.5 metres east of the common boundary of Nos. 30 & 32 Glenwood Road	-
48.	Gordon Road, Hounslow, the north side, from a point 5 metres west of the junction with Inwood Road westwards for a distance of 10.5 metres	-
49.	Gordon Road, Hounslow, the north side, from a point 4.5 metres east of the eastern building line of No. 1 Gordon Road the party wall of Nos. 17 & 19 Gordon Road	-
50.	Gordon Road, Hounslow, the south side, from a point 4.5 metres west of the party wall of Nos. 18 & 20 Gordon Road to a point 5 metres west of the junction with Inwood Road	-
51.	Grove Road, Hounslow, the north-west side, from a point 11 metres east of the junction with Cromwell Road to the common boundary of Nos. 208 & 210 Cromwell Road	-
52.	Grove Road, the north-west side, from the north-eastern building line of No. 131 Grove Road to a point 1 metre south-west of the common boundary of Nos. 123 & 125 Grove Road	2 wheels on the footway
53.	Grove Road, Hounslow, the north-west side, from the party wall of Nos. 121 Grove Road & 22 Cromwell Street eastwards for a distance of 16.5 metres	2 wheels on footway
54.	Grove Road, Hounslow, the north-west side, from a point 1.5 metres north-east of the south-western building line of No. 115 Grove Road to a point 0.5 metres south-west of the common boundary of Nos. 81 & 83 Grove Road	2 wheels on footway
55.	Grove Road, Hounslow, the south-east side, from the common boundary of Nos. 106 & 108 Grove Road to the common boundary of Nos. 110 & 112 Grove Road	-
56.	Grove Road, Hounslow, the south-east side, from a point 1 metre south-west of the common boundary of Nos. 114 & 116 Grove Road to a point 1 metre north-east of the south-western building line of No. 122 Grove Road	-

#### SCHEDULE 4 (continued)

1 No. of parking place	2 Designated parking place	3 Special manner of standing
57.	Grove Road, Hounslow, the south-east side, from a point 3 metres north-east of the common boundary of Nos. 124 & 126 Grove Road to a point 1 metre south-west of the south-western building line of No. 134 Grove Road	-
58.	Grove Road, Hounslow, the south-east side, from a point 3 metres north-east of the common boundary of Nos. 136 & 138 Grove Road to a point 5 metres south-west of the common boundary of Nos. 136 & 138 Grove Road	-
59.	Grove Road, Hounslow, the south-east side, from a point 4 metres north-east of the common boundary of Nos. 140 & 142 Grove Road to a point 4 metres south-west of the common boundary of Nos. 140 & 142 Grove Road	-
60.	Grove Road, Hounslow, the south-east side, from a point 3.5 metres south-west of the common boundary of Nos. 142 & 144 Grove Road to a point 1.5 metres south-west of the common boundary of Nos. 144 & 146 Grove Road	-
61.	Grove Road, Hounslow, the south-east side, from a point 1.5 metres south-west of the south-western building line of No. 148 Grove Road to a point 3 metres south-west of the common boundary of Nos. 148 & 150 Grove Road	-
62.	Grove Road, Hounslow, the south-east side, from a point 3 metres north-east of the common boundary of Nos. 123 & 125 Grove Road to a point 2 metres south-west of the north-eastern building line of No. 131 Grove Road	2 wheels on footway
63.	Grove Road, Hounslow, the south-east side, from a point 2 metres north-east of the common boundary of 'Ashlea' & 'Kimberley', Grove Road to a point 5.5 metres south-west of the common boundary of 'Ashlea' & 'Kimberley', Grove Road	-
64.	Grove Road, Hounslow, the south-east side, from a point 2.5 metres north-east of the common boundary of Nos. 154 & 156 Grove Road to a point 0.5 metres south-west of the south-western building line of Nos. 160 & 162 Grove Road	-
65.	Grove Road, Hounslow, the south-east side, from a point 2 metres north-east of the common boundary of Nos. 168 & 170 Grove Road to a point 3 metres south-west of the common boundary of Nos. 168 & 170 Grove Road	-

**Schedule 7 (continued)**

1  No. of parking place	2  Designated parking place	3  Special manner of standing
66.	Grove Road, Hounslow, the south-east side, from a point 1.5 metres south-west of the common boundary of Nos. 170 & 172 Grove Road to a point 2.5 metres south-west of the common boundary of Nos. 172 & 174 Grove Road	-
67.	Grove Road, Hounslow, the south-east side, from a point 3 metres north-east of the common boundary of Nos. 176 & 198 Grove Road to a point 2 metres south-west of the common boundary of Nos. 176 & 198 Grove Road	-
68.	Hanworth Terrace, Hounslow, the south-west side, from a point 1 metre south-east of the north-western building line of No. 23 Hanworth Terrace to a point 1 metre south-east of the common boundary of Nos. 12 & 13 Hanworth Terrace	-
69.	Heath Road, Hounslow, the north side, from a point 1 metre west of the common boundary of No. 24 & 26 Heath Road to a point 1.5 metres west of the common boundary of Nos. 26 & 28 Heath Road	-
70.	Heath Road, Hounslow, the north side, from a point 5.5 metres east of the common boundary of Nos. 26 & 28 Heath Road to a point 4.5 metres west of the common boundary of Nos. 30 & 32 Heath Road	-
71.	Heath Road, Hounslow, the north side, from a point 4 metres east of the common boundary of Nos. 30 & 32 Heath Road to a point 5.5 metres west of the common boundary of Nos. 34 & 36 Heath Road	-
72.	Heath Road, Hounslow, the north side, from a point 4.5 metres east of the common boundary of Nos. 34 & 36 Heath Road to a point 4.5 metres west of the common boundary of Nos. 38 & 40 Heath Road	-
73.	Heath Road, Hounslow, the north side, from a point 5 metres east of the common boundary of Nos. 38 & 40 Heath Road to a point 1 metre east of the common boundary of Nos. 40 & 42 Heath Road	-
74.	Heath Road, Hounslow, the south side, from a point 5 metres east of the common boundary of Nos. 57 & 59 Heath Road to the common boundary of Nos. 51 & 53 Heath Road	-

### Schedule 7 (continued)

1 No. of parking place	2 Designated parking place	3 Special manner of standing
75.	Heath Road, Hounslow, the south side, from a point 3 metres east of the common boundary of Nos. 43 & 45 Heath Road to the common boundary of Nos. 41d & 43 Heath Road	-
76.	Heath Road, Hounslow, the south side, from a point 1.5 metres west of the common boundary of Nos. 39 & 41 Heath Road to a point 3 metres east of the common boundary of Nos. 31 & 33 Heath Road	-
77.	Heath Road, Hounslow, the south side, from the common boundary of Nos. 23 & 25 Heath Road to a point 2 metres west of the common boundary of Nos. 35 & 37 Heath Road	-
78.	Heath Road, Hounslow, the south side, from a point 4 metres east of the western building line of No. 1 Heath Road to a point 4 metres east of the western boundary of No. 1 Heath Road	-
79.	Hibernia Road, Hounslow, the north-east side, from a point 28 metres south-east of junction with Staines Road south-eastwards for a distance of 6 metres	-
80.	Hibernia Road, Hounslow, the north-east side, from a point 44 metres north-west of the common boundary of Nos. 127 & 129 Hibernia Road south-eastwards for a distance of 5.5 metres	-
81.	Hibernia Road, Hounslow, the north-east side, from a point 5.5 metres north-west of the common boundary of Nos. 127 & 129 Hibernia Road to a point 4.5 metres south-east of the common boundary of Nos. 127 & 129 Hibernia Road	-
82.	Hibernia Road, Hounslow, the north-east side, from a point 5.5 metres south-east of the common boundary of Nos. 125 & 127 Hibernia Road south-eastwards for a distance of 10 metres	-
83.	Hibernia Road, Hounslow, the north-east side, from the common boundary of Nos. 99 & 101 Hibernia Road north-westwards for a distance of 4 metres	-

### Schedule 7 (continued)

1 No. of parking place	2 Designated parking place	3 Special manner of standing
84.	Hibernia Road, Hounslow, the north-east side, from a point 2.5 metres north-west of the common boundary of Nos. 95 & 97 Hibernia Road south-eastwards for a distance of 6 metres	-
85.	Hibernia Road, Hounslow, the north-east side, a point 3.5 metres north-west of the common boundary of Nos. 91 & 93 Hibernia Road south-eastwards for a distance of 5 metres	-
86.	Hibernia Road, Hounslow, the north-east side, from a point 1.5 metres south-east of the common boundary of Nos. 87 & 89 Hibernia Road south-eastwards for a distance of 4.5 metres	-
87.	Hibernia Road, Hounslow, the north-east side, from a point 5.5 metres south-east of the common boundary of Nos. 78a & 79 Hibernia Road to a point 1.5 metres south-east of the south-eastern kerb-line of Albert Road	-
88.	Hibernia Road, Hounslow, the north-east side, a point 4.5 metres north-west of the common boundary of Nos. 67 & 69 Hibernia Road to from a point 3 metres north-west of the common boundary of Nos. 57 & 59 Hibernia Road	-
89.	Hibernia Road, Hounslow, the north-east side, from a point 4.5 metres north-west of the common boundary of Nos. 39 & 41 Hibernia Road to the south-eastern building line of No. 33 Hibernia Road	-
90.	Hibernia Road, Hounslow, the north-east side, from a point 8 metres north-west of the common boundary of Nos. 27 & 29 Hibernia Road to a point 3 metres south-east of that boundary	-
91.	Hibernia Road, Hounslow, the north-east side, from a point 4.5 metres north-west of the common boundary of Nos. 25 & 27 Hibernia Road to a point 4 metres south-east of the common boundary of Nos. 21 & 23 Hibernia Road	-
92.	Hibernia Road, Hounslow, the north-east side, from a point 2.5 metres north-west of the common boundary of Nos. 17 & 19 Hibernia Road to a point 4.5 metres south-east of the common boundary of Nos. 5 & 7 Hibernia Road	-
93.	Hibernia Road, Hounslow, the north-east side, from a point 1.5 metres north-west of the common boundary of Nos. 1 & 3 Hibernia Road south-eastwards for a distance of 5.5 metres	-

**Schedule 7 (continued)**

1  No. of parking place	2  Designated parking place	3  Special manner of standing
94.	Hibernia Road, Hounslow, the north-east side, from a point 3 metres south-east of the common boundary of Nos. 1 & 1a Hibernia Road to a point 8 metres south-east of that boundary	-
95.	Hibernia Road, Hounslow, the south-west side, from a point 1.5 metres south-east of the common boundary of Nos. 8 & 10 Hibernia Road north-westwards for a distance of 6 metres	-
96.	Hibernia Road, Hounslow, the south-west side, from the common boundary of Nos. 12 & 14 Hibernia Road north-westwards for a distance of 4.5 metres	-
97.	Hibernia Road, Hounslow, the south-west side, from a point 1 metre south-east of the common boundary of Nos. 16 & 18 Hibernia Road north-westwards for a distance of 6 metres	-
98.	Hibernia Road, Hounslow, the south-west side, from a point 10.5 metres north-west of the common boundary of Nos. 16 & 18 Hibernia Road north-westwards for a distance of 4.5 metres	-
99.	Hibernia Road, Hounslow, the south-west side, from to a point 2 metres south-east of the common boundary of Nos. 22 & 24 Hibernia Road north-westwards for a distance of 9 metres	-
100.	Hibernia Road, Hounslow, the south-west side, from a point 2 metres south-east of the common boundary of Nos. 28 & 30 Hibernia Road north-westwards for a distance of 8.5 metres	-
101.	Hibernia Road, Hounslow, the south-west side, from a point 2.5 metres south-east of the common boundary of Nos. 78 & 80 Hibernia Road north-westwards for a distance of 4.5 metres	-
102.	Hibernia Road, Hounslow, the south-west side, from the common boundary of Nos. 80 & 82 Hibernia Road to the common boundary of Nos. 82 & 84 Hibernia Road	-
103.	Hibernia Road, Hounslow, the south-west side, from a point 2 metres north-west of the common boundary of Nos. 86 & 88 Hibernia Road to a point 1 metre north-west of the common boundary of Nos. 88 & 90 Hibernia Road	-

### Schedule 7 (continued)

1 No. of parking place	2 Designated parking place	3 Special manner of standing
104.	Hibernia Road, Hounslow, the south-west side, from the common boundary of Nos. 90 & 92 Hibernia Road north-westwards for a distance of 7 metres	-
105.	Hibernia Road, Hounslow, the south-west side, from a point 5.5 metres south-east of the south-eastern building line of No. 98 Hibernia Road north-westwards for a distance of 6.5 metres	-
106.	Hibernia Road, Hounslow, the south-west side, from a point 5 metres north-west of the common boundary of Nos. 98 & 100 Hibernia Road north-westwards for a distance of 8 metres	-
107.	Hibernia Road, Hounslow, the south-west side, from a point 5 metres south-east of the common boundary of Nos. 106 & 108 Hibernia Road south-eastwards for a distance of 4.5 metres	-
108.	Hibernia Road, Hounslow, the south-west side, from a point 1 metre north-west of the common boundary of Nos. 106 & 108 Hibernia Road north-westwards for a distance of 7 metres	-
109.	Hibernia Road, Hounslow, the south-west side, from a point 13.5 metres north-west of the junction with Grove Road to a point 62 metres south-east of the junction with Staines Road	-
110.	Holly Road, Hounslow, the east side, from the northern flank wall of No. 2 Holly Road to a point 4 metres south of the party wall of Nos. 30 & 32 Holly Road	-
111.	Holly Road, Hounslow, the west side, from a point 4.5 metres north of the party wall of Nos. 15 & 17 Holly Road to a point 1 metre south of the party wall of Nos. 29 & 31 Holly Road	2 wheels on footway
112.	Inwood Avenue, Hounslow, the north side, from the common boundary of Nos. 6 & 8 Inwood Avenue to a point 1.5 metres west of the party wall of Nos. 20 & 22 Inwood Avenue	-
113.	Inwood Avenue, Hounslow, the south side, from a point 1.5 metres west of the party wall of Nos. 56 & 58 Inwood Avenue to the eastern building line of No. 28 Inwood Avenue	-

### Schedule 7 (continued)

1 No. of parking place	2 Designated parking place	3 Special manner of standing
114.	Inwood Road, Hounslow, the east side, from a point 3 metres north of the northern boundary of No. 2 Inwood Road to a point 5.5 metre north of the common boundary of Nos. 14 & 16 Inwood Road	-
115.	Inwood Road, Hounslow, the east side, from a point 0.5 metres south of the common boundary of Nos. 50 & 52 Inwood Road to a point 4 metres north of the common boundary of Nos. 58 & 60 Inwood Road	-
116.	Inwood Road, Hounslow, the east side, from a point 1.5 metres south of the common boundary of Nos. 58 & 60 Inwood Road to a point 1 metre north of the common boundary of Nos. 68 & 70 Inwood Road	-
117.	Inwood Road, Hounslow, the east side, from a point 1.5 metres south of the common boundary of Nos. 72 & 74 Inwood Road to a point 1.5 metres north of the southern building line of No. 82 Inwood Road	-
118.	Inwood Road, Hounslow, the south-east side, from a point 3 metres north-east of the common boundary of Nos. 84 & 84a Inwood Road to a point 2.5 metres south-west of the common boundary of Nos. 84 & 84a Inwood Road	-
119.	Inwood Road, Hounslow, the south-east side, from a point 5.5 metres north-east of the common boundary of Nos. 86 & 88 Inwood Road to the common boundary of Nos. 86 & 88 Inwood Road	-
120.	Inwood Road, Hounslow, the south-east side, from a point 2.5 metres north-east of the common boundary of Nos 98 & 100 Inwood Road south-westwards for a distance of 5.5 metres	-
121.	Inwood Road, Hounslow, the south-east side, to a point 1.5 metres north-east of the common boundary of Nos. 102 & 104 Inwood Road south-westwards for a distance of 5 metres	-
122.	Inwood Road, Hounslow, the south-east side, from a point 2.5 metres north-east of the common boundary of Nos. 106 & 108 Inwood Road south-westwards for a distance of 4.5 metres	-
123.	Inwood Road, Hounslow, the east side, from a point 3 metres north of the common boundary of Nos. 138 & 140 Inwood Road southwards for a distance of 5.5 metres	-

### Schedule 7 (continued)

1 No. of parking place	2 Designated parking place	3 Special manner of standing
124.	Inwood Road, Hounslow, the east side, from a point 2.5 metres north of the common boundary of Nos. 142 & 144 Inwood Road southwards for a distance of 5 metres	-
125.	Inwood Road, Hounslow, the east side, from a point 2.5 metres north of the common boundary of Nos. 146 & 148 Inwood Road southwards for a distance of 5.5 metres	-
126.	Inwood Road, Hounslow, the west side, from a point 2.5 metres north of the common boundary of Nos. 144 & 146 Inwood Road to a point 1 metre south of the common boundary of Nos. 140 & 142 Inwood Road	-
127.	Inwood Road, Hounslow, the west side, from a point 2 metres south of the northern building line of No. 138 Inwood Road to a point 3 metres south of the northernmost building line of Nos. 1-12 Aldermead, Pownall Gardens	-
128.	Inwood Road, Hounslow, the north-west side, from a point 16 metres north-east of the north-eastern building line of No. 134 Inwood Road to a point 3 metres south-west of the north-eastern boundary of No. 119 Inwood Road	-
129.	Inwood Road, Hounslow, the north-west side, from a point 24 metres south-west of the south-western boundary of No. 108 Inwood Road south-westwards for a distance of 5 metres	-
130.	Inwood Road, Hounslow, the north-west side, from a point 1.5 metres north-east of common boundary of No. 117 Inwood Road & Heathcroft, Inwood Road to a point 4 metres south-west of the common boundary of Nos. 115 & 117 Inwood Road	-
131.	Inwood Road, Hounslow, the north-west side, from a point 2.5 metres south-west of the common boundary of Nos. 113 & 115 Inwood Road north-eastwards for a distance of 6 metres	-
132.	Inwood Road, Hounslow, the north-west side, from the common boundary of Nos. 111 & 111a Inwood Road to the common boundary of Nos. 109 & 111 Inwood Road	-
133.	Inwood Road, Hounslow, the north-west side, from the common boundary of Nos. 107 & 109 Inwood Road to a point 2.5 metres north-east of the common boundary of Nos. 95 & 97 Inwood Road	-

**Schedule 7 (continued)**

1 No. of parking place	2 Designated parking place	3 Special manner of standing
134.	Inwood Road, Hounslow, the north-west side, from a point 2.5 metres north-east of the south-western building line of Nos. 82 Inwood Road to a point 2 metres south-west of the common boundary of Nos. 76 & 78 Inwood Road	-
135.	Inwood Road, Hounslow, the west side, from the common boundary of Nos. 91 & 93 Inwood Road to a point 1.5 metres south of the common boundary of Nos. 50 & 52 Inwood Road	-
136.	Inwood Road, Hounslow, the west side, from the common boundary of Nos. 69 & 71 Inwood Road to a point 0.5 metres north of the common boundary of Nos. 37 & 39 Inwood Road	-
137.	Inwood Road, Hounslow, the west side, from a point 2 metres south of the northern building line of No. 29 Inwood Road to a point 1.5 metres north of the common boundary of Nos. 33 & 35 Inwood Road	-
138.	Inwood Road, Hounslow, the west side, from a point 4 metres south of the common boundary of Nos. 21 & 25 Inwood Road to a point 5 metres south of the common boundary of Nos. 25 & 27 Inwood Road	-
139.	Inwood Road, Hounslow, the west side, from the common boundary of Nos. 15 & 17 Inwood Road to a point 2 metres north of the common boundary of Nos. 9 & 11 Inwood Road	-
140.	Ivy Road, Hounslow, the east side, from a point 1.5 metres north of the common boundary of Nos. 47 & 49 Ivy Road to a point 3 metres north of the common boundary of Nos. 41a & 43 Ivy Road	-
141.	Ivy Road, Hounslow, the south side, from a point 1 metre west of the common boundary of Nos. 2 & 4 Ivy Road to the common boundary of Nos. 28 & 30 Ivy Road	2 wheels on the footway
142.	Ivy Road, Hounslow, the north side, from the eastern building line of No. 90 Whitton Road eastwards for a distance of 18 metres	-
143.	Ivy Road, Hounslow, the north side, from a point 4 metres east of the western building line of No. 2 Ivy Road to the common boundary of Nos. 28 & 30 Ivy Road	-

### Schedule 7 (continued)

1 No. of parking place	2 Designated parking place	3 Special manner of standing
144.	James Street, Hounslow, the east side, from a point 2.5 metres south of the northern flank wall of No. 1 James Street southwards for a distance of 22 metres	-
145.	James Street, Hounslow, the east side, from the common boundary of Nos. 19 & 21 James Street to the southern building line of No. 29 James Street	-
146.	James Street, Hounslow, the west side, from a point 2 metres south of the northern building line of No. 1 James Street to the common boundary of Nos. 47 & 49 James Street	-
147.	Layton Road, Hounslow, the north side, from a point 4 metres east of the western wall of No. 24 Whitton Road to a point 8 metres west of the party wall of Nos. 2 & 4 Layton Road	-
148.	Layton Road, Hounslow, the north side, from a point 5.5 metres west of the party wall of Nos. 2 & 4 Layton Road to a point 7 metres east of that party wall	-
149.	Layton Road, Hounslow, the east side, from a point 1 metre south of the party wall of Nos. 20 & 22 Layton Road to the party wall of Nos. 24 & 26 Layton Road	-
150.	Layton Road, Hounslow, the east side, from a point 4 metres north of the party wall of Nos. 28 & 30 Layton Road southwards for a distance of 18 metres	-
151.	Layton Road, Hounslow, the east side, from a point 0.5 metres south of the southern flank wall of No. 34a Layton Road southwards for a distance of 9 metres	-
152.	Layton Road, Hounslow, the east side, from a point 6 metres south of the party wall of Nos. 36 & The Bungalow Layton Road southwards for a distance of 31 metres	-
153.	Layton Road, Hounslow, the south side, from a point 6.5 metres west of the party wall of Nos. 1 & 3 Layton Road to the eastern flank wall of No. 15 Layton Road	-

### Schedule 7 (continued)

1	2	3
No. of parking place	Designated parking place	Special manner of standing
154.	Linden Avenue, Hounslow, the south-east side, from a point 2 metres north-east of the north-eastern building line of No. 47 Station Road south-westwards for a distance of 24 metres	2 wheels on the footway
155.	Linden Avenue, Hounslow, the south-east side, from a point 2.5 metres north-east of the party wall of Nos. 2 & 4 Linden Avenue south-westwards for a distance of 5 metres	2 wheels on the footway
156.	Linden Avenue, Hounslow, the south-east side, from a point 3 metres north-east of the party wall of Nos. 6 & 8 Linden Avenue south-westwards for a distance of 6 metres	2 wheels on the footway
157.	Livingstone Road, Hounslow, the north side, from a point 1 metre west of the party wall of Nos. 36 & 37 Livingstone Road eastwards for a distance of 50 metres	-
158.	Livingstone Road, Hounslow, the south side, from the western building line of No. 1 Livingstone Road to the western building line of No. 36 Livingstone Road	-
159.	Nicholes Road, Hounslow, the north side, from a point 10 metres east of the junction with Cromwell Road to the party wall of Nos. 49 & 51 Nicholes Road	-
160.	Nicholes Road, Hounslow, the north side, from a point 6 metres east of the party wall of Nos. 49 & 51 Nicholes Road to the eastern building line of No. 43 Nicholes Road	-
161.	Nicholes Road, Hounslow, the east side, from northern flank wall of No. 27 Nicholes Road to a point 4 metres south of the party wall of Nos. 17 & 19 Nicholes Road	-
162.	Nicholes Road, Hounslow, the east side, from a point 3 metres north of the party wall of Nos. 13 & 15 Nicholes Road to a point 10.5 metres south of the party wall of Nos. 1 & 3 Nicholes	-
163.	Nicholes Road, Hounslow, the east side, from a point 5 metres north of the junction with Albion Road northwards for a distance of 22 metres	-

### Schedule 7 (continued)

1 No. of parking place	2 Designated parking place	3 Special manner of standing
164.	Nicholes Road, Hounslow, the west side, from a point 9 metres south of the southern building line of No. 2 Nicholes Road southwards for a distance of 23 metres	-
165.	Nicholes Road, Hounslow, the west side, from the party wall of Nos. 26 & 28 Nicholes Road to a point 4.5 metres south of the southern building line of No. 2 Nicholes Road	-
166.	Nicholes Road, Hounslow, the south side, from a point 10 metres east of the junction with Cromwell Road to eastern building line of No. 43 Nicholes Road	-
167.	Mauveine Gardens, Hounslow, both sides, from a point 7 metres south-west of the junction with Williams Drive for its entire length, excluding any length of Mauveine Gardens covered by no waiting ""at any time"" restrictions	-
168.	Pears Road, Hounslow, the north side, from a point 14.5 metres east of the junction with Inwood Road to a point 2.5 metres east of the party wall of Nos. 10 & 12 Pears Road	-
169.	Pears Road, Hounslow, the north side, from a point 1 metre east of the party wall of Nos. 14 & 14A Pears Road to the party wall of Nos. 16 & 18 Pears Road	-
170.	Pears Road, Hounslow, the north side, from a point 7 metres east of the party wall of Nos. 16 & 18 Pears Road to a point 6.5 metres west of the eastern building line of No. 35 School Road	-
171.	Pears Road, Hounslow, the north side, from a point 2.5 metres east of the western building line of No. 30 Pears Road to the common boundary of Nos. 38 & 40 Pears Road	-
172.	Pears Road, Hounslow, the north side, from a point 1.5 metres west of the common boundary of Nos. 42 & 44 Pears Road to a point 2 metres east of the common boundary of Nos. 46 & 48 Pears Road	-
173.	Pears Road, Hounslow, the north side, from a point 3.5 metres west of the common boundary of Nos. 50 & 52 Pears Road to the common boundary of Nos. 58 & 60 Pears Road	-

### Schedule 7 (continued)

1 No. of parking place	2 Designated parking place	3 Special manner of standing
174.	Pears Road, Hounslow, the north-east side, from a point 1.5 metres south-west of the party wall of Nos. 107 & 109 Pears Road south-westwards for a distance of 22.5 metres	-
175.	Pears Road, Hounslow, the north side, from a point 1 metre east of the party wall of Nos. 115 & 117 Pears Road to a point 5.5 metres east of the eastern boundary of No. 121A Pears Road	-
176.	Pears Road, Hounslow, the north side, from a point 2 metres west of the western boundary of No. 123 Pears Road to a point 4 metres north east of the party wall of No. 123 & 125 Pears Road	-
177.	Pears Road, Hounslow, the north side, from a point 1.5 metres west of the common boundary of Nos. 125 & 127 Pears Road to a point 3 metres east of the common boundary of Nos. 127 & 129 Pears Road	-
178.	Pears Road, Hounslow, the south side, from a point 3 metres west of the eastern building line of No. 27 Pears Road to a point 3.5 metres west of the western building line of No. 21 Pears Road	-
179.	Perkin Close, Hounslow, both sides, from a point 6 metres east of the junction with Williams Drive to its easternmost extremity	-
180.	Pownall Gardens, Hounslow, the north side, from the common boundary of Nos. 1 & 2 Pownall Gardens eastwards for a distance of 5 metres	-
181.	Pownall Gardens, Hounslow, the north side, from a point 5 metres west of the common boundary of Nos. 3 & 4 Pownall Gardens to a point 5 metres east of that boundary	-
182.	Pownall Gardens, Hounslow, the north side, from a point 9 metres west of the common boundary of Nos. 5 & 6 Pownall Gardens eastwards for a distance of 8.5 metres	-
183.	Pownall Gardens, Hounslow, the north side, from a point 1 metre east of the western flank wall of No. 7 Pownall Gardens to the common boundary of Nos. 8 & 9 Pownall Gardens	-

**Schedule 7 (continued)**

1 No. of parking place	2 Designated parking place	3 Special manner of standing
184.	Pownall Gardens, Hounslow, the north side, from a point 2 metres west of the common boundary of Nos. 10 & 11 Pownall Gardens to a point 2.5 metres east of the common boundary of Nos. 11 & 12 Pownall Gardens	-
185.	Pownall Road, Hounslow, the north side, from the party wall of Nos. 2 & 4 Pownall Road to a point 0.5 metres east of the eastern flank wall of No. 12 Pownall Road	-
186.	Pownall Road, Hounslow, the north side, from a point 4.5 metres west of the party wall of Nos. 14b & 14c Pownall Road to a point 5 metres east of that party wall	-
187.	Pownall Road, Hounslow, the north side, from a point 5.5 metres west of the party wall of Nos. 16 & 18 Pownall Road to a point 6.5 metres east of that party wall	-
188.	Pownall Road, Hounslow, the south side, from a point 6.5 metres west of the junction with Layton Road to western building line of No. 19 Pownall Road	-
189.	School Road, Hounslow, the west side, from a point 1.5 metres south of the common boundary of Nos. 5 & 7 School Road to a point 1 metre south of the common boundary of Nos. 15 & 17 School Road	-
190.	Stanley Road, Hounslow, the north side, from the western building line of No. 2 Stanley Road to the eastern building line of No. 86 Stanley Road	-
191.	Stanley Road, Hounslow, the north side, from a point 42.5 metres east of the eastern building line of No.86 Stanley Road eastwards for a distance of 28 metres	-
192.	Stanley Road, Hounslow, the north-west side, from the party wall of Nos. 106 & 108 Stanley Road north-eastwards for a distance of 19 metres	-
193.	Stanley Road, Hounslow, the north-west side, from the party wall of Nos. 118 & 120 Stanley Road north-eastwards for a distance of 23 metres	-

### Schedule 7 (continued)

1	2	3
No. of parking place	Designated parking place	Special manner of standing
194.	Stanley Road, Hounslow, the south-east side, from a point 1 metre north-east of the party wall of Nos. 130 & 132 Stanley Road to the party wall of Nos. 158 & 160 Stanley Road	-
195.	Stanley Road, Hounslow, the south side, from the western flank wall of Nos. 1-18 Petherick Court, Stanley Road to a point 2.5 metres west of the eastern building line of Nos. 1-18 Petherick Court, Stanley Road	-
196.	Stanley Road, Hounslow, the south side, from the party wall of Nos. 71 & 73 Stanley Road to the south-western building line of No. 1 Stanley Road	-
197.	Station Road, Hounslow, the north-east side, from a point 2.5 metres north-west of the eastern building line of No. 75a Whitton Road to a point 6 metres south-east of the south-eastern building line of No. 72 Station Road	-
198.	Station Road, Hounslow, the north-east side, from a point 3 metres north-west of the south-eastern building line of No. 72 Station Road to a point 3 metres south-east of the north-western building line of No. 48 Station Road	-
199.	Station Road, Hounslow, the south-west side, from a point 7 metres south-east of the junction with St Stephen's Road to a point 4 metres north-west of the south-eastern building line of No. 35 Station Road	-
200.	St Stephens Road, Hounslow, the south-east side, from a point 2 metres north-east of the north-eastern building line of No. 33 Station Road to a point 8 metres south-west of that building line	-
201.	Temple Road, Hounslow, the north-west side, from a point 0.5 metres south of the northern flank wall of No. 1 Temple Road to a point 2.5 metres south-west of the southern flank wall of No. 23 Temple Road	-
202.	Temple Road, Hounslow, the north-west side, from the party wall of Nos. 18 & 20 Temple Road south-westwards for a distance of 9 metres	-
203.	Temple Road, Hounslow, the north-west side, from a point 9.5 metres north-east of the party wall of Nos. 27 & 29 Temple Road a point 4 metres south-west of the party wall of Nos. 35 & 37 Temple Road	-

### Schedule 7 (continued)

1 No. of parking place	2 Designated parking place	3 Special manner of standing
204.	Temple Road, Hounslow, the south-east side, from a point 7.5 metres south-west of the party wall of Nos. 36 & 38 Temple Road to the north-eastern flank wall of No. 16 Temple Road	-
205.	Upton Road, Hounslow, the east side, from a point 4 metres south-east of the party wall of Nos. 9 & 11 Upton Road to a point 1 metre north-west of the party wall of Nos. 19 & 21 Upton Road	2 wheels on the footway
206.	Upton Road, Hounslow, the west side, from the party wall of Nos. 12 & 14 Upton Road to a point 3.5 metres south-east of the south-eastern flank wall of No. 2 Upton Road	2 wheels on the footway
207.	Vine Place, Hounslow, the north side, from a point 1 metre west of the eastern building line of No. 7 Vine Place to a point 9 metres east of the western building line of No. 17 Vine Place	-
208.	Wareham Close, Hounslow, the east side, from a point 6 metres south of the junction with Grove Road to a point 4 metres north of the party wall of Nos. 13 & 14 Wareham Close	-
209.	Wareham Close, Hounslow, the east side, from a point 1 metre south of the northern building line of No. 1 Wareham Close to a point 1 metre north of the common boundary of Nos. 3 & 4 Wareham Close	-
210.	Wareham Close, Hounslow, the west side, from the common boundary of Nos. 9 & 10 Wareham Close to a point 3.5 metres north of the common boundary of Nos. 11 & 12 Wareham Close	-
211.	Whitton Road, Hounslow, the east side, from with the common boundary of Nos. 42 & 44 Whitton Road to the common boundary of Nos. 28 & 30 Whitton Road	2 wheels on the footway
212.	Williams Drive, Hounslow, the north-west side, from the western building line of No.1 Williams Drive to a point 8.5 metres north-east of the north-eastern boundary of No. 13 Williams Drive	-
213.	Williams Drive, Hounslow, the south-west side, from the north-eastern building line of No. 21 Williams Drive north-westwards for a distance of 35 metres	-
214.	Williams Drive, Hounslow, the south-west side, from a point 2.5 metres north-west of the party wall of Nos. 58 & 60 Williams Drive north-westwards for a distance of 22.5 metres	-
215.	Williams Drive, Hounslow, the north-west & south-east side, from a point 3 metres north-east of the rear party wall of Nos. 16 & 17 Williams Drive south-westwards for a distance of 13 metres	-

### Schedule 8

Parking places in respect of which a vehicle may be left during the permitted hours if it displays a valid residents' permit.

No. of parking place	Designated parking place	Special manner of standing
1.	2.	3.
No items.		

**Schedule 9**  
**Streets or parts of streets for the purpose of the definition of “business”**

Angelfield

Albert Road

Albion Road

Bell Road except:

Flats 1 - 8 Maple Leaf Court, 62 Bell Road, Hounslow, TW3 3PB

42A, B, C, Bell Road, Hounslow, TW3 3PB

Flats 1 - 10 Bell Grove Mansions, Bell Road

Flats 1 - 18 Denestock House, 69/71 Bell Road

Bristow Road

Cambria Close

Chapel Road

Clarence Terrace

Cromwell Street

Cross Lances Road except:

Flats 1 - 7, 31 Cross Lances Road, Hounslow, TW3 2AD

Depot Road

Derby Road

Douglas Road except:

Flat 1 - 32 Craneshaw House, 8 Douglas Road, Hounslow, TW3 1DA

Fairfields Road

Glenwood Road

Gordon Road

Grove Road except:

Hounslow Social Club & Flats 1 - 24, 60 Grove Road, Hounslow, TW3 3FX

Hanworth Road except:

Flats 1 - 19 Rapur Court, 52-60 Hanworth Road, Hounslow, TW3 1UF

Flats 1 - 5, 73 Hanworth Road, TW3 1TT

Units 1 & 2, 73 Hanworth Road, Hounslow, TW3 1TT

Flats 1 - 46 Hamilton Court, 147 Hanworth Road, Hounslow, TW3 3TN

Flat 1 - 6, 63a Hanworth Road, Hounslow, TW3 1TT

Hanworth Terrace

Heath Road except:

Flats 1 - 23 Candle Court, Heath Road, TW3 2NB

Nos 41A - 41D Heath Road, Hounslow, TW3 2NJ

Hibernia Road

High Street except:

Flats 1 - 8, 1A High Street, Hounslow, TW3 1RH

Flats 1 - 10, 101 - 105 High Street, Hounslow, TW3 1QT

Flats 1 - 6, 171 - 173 High Street, Hounslow, TW3 1QL

Flats 1 - 3, 215 High Street, Hounslow, TW3 1DH

Nos 215A & 215B High Street, Hounslow, TW3 1DH

259A & 259B High Street, Hounslow, TW3 1EA

261A High Street, Hounslow, TW3 1EF

Flats 1-3, 295 High Street, Hounslow, TW3 1EF

Flats 201 - 222 Madison Heights, High Street, Hounslow, TW3 1AU

Holly Road except:

Nos 1 - 11 Azure Place, Holly Road, Hounslow, TW3 1AE

Inwood Avenue

## Schedule 9 (continued)

### Inwood Road except:

Flats 1 - 4, Able House, 117A Inwood Road, Hounslow, TW3 1XJ  
Unit 1 Able House, 117A Inwood Road, Hounslow, TW3 1XJ  
Walter House, 117B Inwood Road, Hounslow, TW3 1XJ  
Lithgo House, 117C Inwood Road, Hounslow, TW3 1XJ  
Flats 1-4 Heathcroft, Inwood Road, Hounslow, TW3 1XH

### Ivy Road except:

Nos 43, 45, 47, & 49 Ivy Road, Hounslow, TW3 2DH  
Flats 1 - 9, 45 Ivy Road, Hounslow, TW3 2NG

### James Street

### Layton Road except:

Flats 1 & 2, 13 Layton Road, Hounslow, TW3 1YJ

### Linden Avenue

### Livingstone Road

### London Road

### Mauvine Gardens

### Nicholes Road

### Pears Road except:

Nos 105, 107, & 109 Pears Road, Hounslow, TW3 1SL  
Flats 1 - 15, New Oxford Court, 100 Pears Road, Hounslow, TW3 1AT  
Flats 1 - 35, Gerrard Court, 102 Pears Road, Hounslow, TW3 1AW

### Perkin Close

### Pownall Gardens

### Pownall Road except:

Nos 15, 15A, 17, 17A Pownall Road, Hounslow, TW3 1YN

### School Road except:

Flats 1 - 17 Tankerville Court, School Road, Hounslow, TW3 1QJ

### Staines Road except:

Flats 1 - 9, 10 Staines Road, Hounslow, TW3 3JS  
Unit 1 & 2, 10 Staines Road, Hounslow, TW3 3JS  
10 Staines Road, Hounslow, Hounslow, TW3 3JS  
Flats 1-38 Habito Apartments, 32 Staines Road, Hounslow, TW3 3LZ  
Habito Commercial, 30 Staines Road, Hounslow, TW3 3LZ  
Flat 1 - 31 (cons) Middlesex Court, 83 - 93 Staines Road, Hounslow, TW3 3FU  
Flats 1 - 50 Trinity Square, 23 - 59 Staines Road, Hounslow, TW3 3FY  
Flats 51 - 100 Trinity Square, 23 - 59 Staines Road, Hounslow, TW3 3GD  
Flats 101 - 149 Trinity Square, 23 - 59 Staines Road, Hounslow, TW3 3GE  
Flats 150 - 196 Trinity Square, 23 - 59 Staines Road, Hounslow, TW3 3GF  
Flats 197 - 232 Trinity Square, 23 - 59 Staines Road, Hounslow, TW3 3GG

### Stanley Road

### Station Road

### St Stephens Road

### Temple Road

### Upton Road except:

Flats 1-8, Rhodes Court, 2A Upton Road, Hounslow, TW3 3HP

### Vine Place

### Wareham Close

## Schedule 9 (continued)

Whitton Road except:

Flats 1 - 4, 53A Whitton Road, Hounslow, TW3 2DB

Nos 82a & 82b Whitton Road, Hounslow, TW3 2DD

Flats 1 - 5, 82c Whitton Road, Hounslow, TW3 2DD

Williams Drive

**Schedule 10**  
**Streets or parts of streets for the purpose of the definition of “resident”**

Angelfield

Albert Road

Albion Road

Bell Road except:

Flats 1 - 8 Maple Leaf Court, 62 Bell Road, Hounslow, TW3 3PB

42A, B, C, Bell Road, Hounslow, TW3 3PB

Flats 1 - 10 Bell Grove Mansions, Bell Road

Flats 1 - 18 Denestock House, 69/71 Bell Road

Bristow Road

Cambria Close

Chapel Road

Clarence Terrace

Cromwell Street

Cross Lances Road except:

Flats 1 - 7, 31 Cross Lances Road, Hounslow, TW3 2AD

Depot Road

Derby Road

Douglas Road except:

Flat 1 - 32 Craneshaw House, 8 Douglas Road, Hounslow, TW3 1DA

Fairfields Road

Glenwood Road

Gordon Road

Grove Road except:

Hounslow Social Club & Flats 1 - 24, 60 Grove Road, Hounslow, TW3 3FX

Hanworth Road except:

Flats 1 - 19 Rapur Court, 52-60 Hanworth Road, Hounslow, TW3 1UF

Flats 1 - 5, 73 Hanworth Road, TW3 1TT

Units 1 & 2, 73 Hanworth Road, Hounslow, TW3 1TT

Flats 1 - 46 Hamilton Court, 147 Hanworth Road, Hounslow, TW3 3TN

Flat 1 - 6, 63a Hanworth Road, Hounslow, TW3 1TT

Hanworth Terrace

Heath Road except:

Flats 1 - 23 Candle Court, Heath Road, TW3 2NB

Nos 41A - 41D Heath Road, Hounslow, TW3 2NJ

Hibernia Road

High Street except:

Flats 1 - 8, 1A High Street, Hounslow, TW3 1RH

Flats 1 - 10, 101 - 105 High Street, Hounslow, TW3 1QT

Flats 1 - 6, 171 - 173 High Street, Hounslow, TW3 1QL

Flats 1 - 3, 215 High Street, Hounslow, TW3 1DH

Nos 215A & 215B High Street, Hounslow, TW3 1DH

259A & 259B High Street, Hounslow, TW3 1EA

261A High Street, Hounslow, TW3 1EF

Flats 1-3, 295 High Street, Hounslow, TW3 1EF

Flats 201 - 222 Madison Heights, High Street, Hounslow, TW3 1AU

Holly Road except:

Nos 1 - 11 Azure Place, Holly Road, Hounslow, TW3 1AE

Inwood Avenue

## Schedule 10 (continued)

### Inwood Road except:

Flats 1 - 4, Able House, 117A Inwood Road, Hounslow, TW3 1XJ  
Unit 1 Able House, 117A Inwood Road, Hounslow, TW3 1XJ  
Walter House, 117B Inwood Road, Hounslow, TW3 1XJ  
Lithgo House, 117C Inwood Road, Hounslow, TW3 1XJ  
Flats 1-4 Heathcroft, Inwood Road, Hounslow, TW3 1XH

### Ivy Road except:

Nos 43, 45, 47, & 49 Ivy Road, Hounslow, TW3 2DH  
Flats 1 - 9, 45 Ivy Road, Hounslow, TW3 2NG

### James Street

### Layton Road except:

Flats 1 & 2, 13 Layton Road, Hounslow, TW3 1YJ

### Linden Avenue

### Livingstone Road

### London Road

### Mauvine Gardens

### Nicholes Road

### Pears Road except:

Nos 105, 107, & 109 Pears Road, Hounslow, TW3 1SL  
Flats 1 - 15, New Oxford Court, 100 Pears Road, Hounslow, TW3 1AT  
Flats 1 - 35, Gerrard Court, 102 Pears Road, Hounslow, TW3 1AW

### Perkin Close

### Pownall Gardens

### Pownall Road except:

Nos 15, 15A, 17, 17A Pownall Road, Hounslow, TW3 1YN

### School Road except:

Flats 1 - 17 Tankerville Court, School Road, Hounslow, TW3 1QJ

### Staines Road except:

Flats 1 - 9, 10 Staines Road, Hounslow, TW3 3JS  
Unit 1 & 2, 10 Staines Road, Hounslow, TW3 3JS  
10 Staines Road, Hounslow, Hounslow, TW3 3JS  
Flats 1-38 Habito Apartments, 32 Staines Road, Hounslow, TW3 3LZ  
Habito Commercial, 30 Staines Road, Hounslow, TW3 3LZ  
Flat 1 - 31 (cons) Middlesex Court, 83 - 93 Staines Road, Hounslow, TW3 3FU  
Flats 1 - 50 Trinity Square, 23 - 59 Staines Road, Hounslow, TW3 3FY  
Flats 51 - 100 Trinity Square, 23 - 59 Staines Road, Hounslow, TW3 3GD  
Flats 101 - 149 Trinity Square, 23 - 59 Staines Road, Hounslow, TW3 3GE  
Flats 150 - 196 Trinity Square, 23 - 59 Staines Road, Hounslow, TW3 3GF  
Flats 197 - 232 Trinity Square, 23 - 59 Staines Road, Hounslow, TW3 3GG

### Stanley Road

### Station Road

### St Stephens Road

### Temple Road

### Upton Road except:

Flats 1-8, Rhodes Court, 2A Upton Road, Hounslow, TW3 3HP

### Vine Place

### Wareham Close

## Schedule 10 (continued)

Whitton Road except:

Flats 1 - 4, 53A Whitton Road, Hounslow, TW3 2DB

Nos 82a & 82b Whitton Road, Hounslow, TW3 2DD

Flats 1 - 5, 82c Whitton Road, Hounslow, TW3 2DD

Williams Drive

**Schedule 11**  
**On-Street Pay & Display Parking Charges**

<b>Period</b>	<b>Charges for zero emission vehicle*</b>	<b>Charges for low emission vehicle*</b>	<b>Charges for all other vehicles</b>
Up to 30 minutes	£0.80	£1.20	£1.60
Up to 1 hour	£1.60	£2.40	£3.20
Up to 1½ hours	£2.40	£3.60	£4.80
Up to 2 hours	£3.20	£4.80	£6.40
Up to 2½ hours	£4.00	£6.00	£8.00
Up to 3 hours	£4.80	£7.20	£9.60
Up to 3½ hours	£5.60	£8.40	£11.20
Up to 4 hours	£6.40	£9.60	£12.80
Up to 4½ hours	£7.20	£10.80	£14.40
Up to 5 hours	£8.00	£12.00	£16.00

\*reduced charges for zero or low emission vehicles are only available if making payment of the charge through the telephone payment parking system.

**Schedule 12**  
**Business Permit Charges**

	<b>12-month permit for low emission goods/passenger vehicle</b>	<b>12-month permit for all other vehicles</b>
<b>Goods vehicle</b>	£350.00	£650.00
<b>Passenger vehicle</b>	£600.00	£900.00

**Schedule 13  
Resident Permit Charges**

1.	2. First residents' permit per household	3. Second residents' permit per household	4. Third residents' permit per household	5. Fourth residents' permit per household	6. Fifth and subsequent residents' permits per household
12 month permit for a low emission vehicle.	£0	£0	£0	£0	£0
12 month permit for a low emission vehicle which is also a diesel vehicle.	£50	£50	£50	£50	£50
12 month permit for all other diesel vehicles	£130	£210	£290	£370	£450
12-month permit for all other vehicles	£80	£160	£240	£320	£400

**Schedule 14  
Residents' Visitors Parking Card Charges**

	Each card
<b>Residents' visitors parking card</b>	£22.50

**EXPLANATORY NOTE**

(This note is not part of the Order, but is intended to indicate its general purport)

This Order designates parking places in certain lengths of street in the vicinity of Hounslow town centre (south) in the London Borough of Hounslow at which vehicles displaying a valid Pay & Display ticket, a valid residents permit, a valid residents visitors parking card or a valid business permit issued by the Council of the London Borough of Hounslow may be left in designated areas.

# Traffic Management Order

2009 No.28

---

The London Borough of Hounslow (West Chiswick) (Parking Places) (No.13) Order 2009

Made on 15 June 2009

Coming into operation on 22 June 2009

---

## ARRANGEMENT OF ARTICLES

### PART I - PRELIMINARY

Article

Citation and commencement

1

Revocations

2

Interpretation

3

### PART II - DESIGNATION OF PARKING PLACES

Article

Designation of parking places

4

Number and situation of parking bays and parking spaces

5

Manner of standing in a parking place

6

Vehicles for which parking places are designated

7

Display of permits and tickets

8

Charge for parking places

9

Payment of the charge at parking places with ticket machines

10

Exemption from charges

11

Contravention

12

Movement of a vehicle in a parking place in an emergency

13

### PART III - SUPPLEMENTARY PROVISIONS

#### Section 1 – General

Article

Period for which a vehicle may be left after the penalty charge has been incurred

14

Restriction on the removal of permits, tickets and notices	15
Indications by ticket machine and tickets	16
Indications by ticket machine and tickets as evidence	17
Indications and evidence by the telephone payment parking system	18
No tickets to be displayed other than those obtained on payment of the parking charge	19
Interval before a vehicle may again be left in a parking place	20
Power to suspend the use of a parking place	21
Restriction on the use of a parking place	22
Restriction on waiting by a vehicle in a parking place	23
Manner of waiting in a parking place	24
Installation of ticket parking meters, placing of traffic signs, etc	25
<b>Section 2 - Permits</b>	
Application for and issue of residents' permits for the use of parking places	26
Refund of charge paid in respect of residents' permit	27
Application for and issue of business permits for the use of parking places	28
Refund of charge in respect of business permits	29
Surrender, withdrawal and validity of permits	30
Application for and issue of duplicate permits	31
Form of permits	32
<b>Section 3 - Residents' Visitor Parking Cards</b>	
Application for and issue of residents' visitor parking cards for the use of parking places	33
Refund of charge paid in respect of a residents' visitor parking card	34
Surrender, withdrawal and validity of residents' visitor parking card	35
Application for the issue of replacement residents' visitor parking cards	36
Form of residents' visitor parking cards	37

## **SCHEDULES**

Schedule 1 - Pay & Display parking places

Schedule 2 - Pay & Display and Business Permit parking places

Schedule 3 - Pay & Display, Resident Permit and Residents' Visitor Parking Card parking places

Schedule 4 - Pay & Display, Business Permit, Resident Permit and Residents' Visitor Parking Card parking places

Schedule 5 - Business Permit parking places

Schedule 6 - Business Permit, Resident Permit and Residents' Visitor Parking Card parking places

Schedule 7 - Resident Permit and Residents' Visitor Parking Card parking places

Schedule 8 - Resident Permit parking places

Schedule 9 - Streets or parts of streets for the purpose of the definition of business user

Schedule 10 - Streets or parts of streets for the purpose of the definition of resident

Schedule 11 – On-Street Pay & Display parking charges

Schedule 12 - Business Permit charges

Schedule 13 - Resident Permit charges

The Council of the London Borough of Hounslow, having consulted the Commissioner of Police of the Metropolis, in exercise of the powers conferred by sections 45, 46, 49 and 51 and 124 of and Part III and Part IV of Schedule 9 to the Road Traffic Regulation Act 1984<sup>a</sup> as amended and the Traffic Management 2004<sup>b</sup> and of all other enabling powers hereby make the following Order:

---

<sup>a</sup> 1984 c.27

<sup>b</sup> 2004 c.18

## **PART I - PRELIMINARY**

### **1. Citation and Commencement**

- (1) This Order may be cited as The London Borough of Hounslow (West Chiswick) (Parking Places) (No.13) Order 2009 and shall come into operation for all purposes on 22 June 2009.

### **2. Revocation**

- (1) Without prejudice to the validity of anything done or to any liability incurred in respect of any act or omission before the coming into operation of this Order the following Orders are hereby revoked:
  - (a) The London Borough of Hounslow (Parking Places) (No. 5) Order 2003
  - (b) The London Borough of Hounslow (Parking Places) (2003, No.5) (Amendment No.1) Order 2006
  - (c) The London Borough of Hounslow (Parking Places) (2003, No.5) (Amendment No.1) Order 2008
  - (d) The London Borough of Hounslow (Parking Places) (2003, No.5) (Amendment No.2) Order 2008
  - (e) The London Borough of Hounslow (Parking Places) (2003, No.5) (Amendment No.1) Order 2009

### **3. Interpretation**

- (1) In this Order, except where the context otherwise requires, the following expressions have the meanings hereby respectively assigned to them:

"business permit" means a business permit issued under the provisions of Article 27;

"business user" means a person who occupies premises the postal address of which is in any street or part of street described in Schedule 9 and who uses such premises for non-residential purposes;

"civil enforcement officer" has the same meaning as in the Traffic Management Act 2004;

"Council" means the Council of the London Borough of Hounslow;

"disabled person" and "disabled person's badge" have the same meanings as in the Disabled Persons (Badges for Motor Vehicles) (England) Regulations 2000<sup>a</sup>;

"disabled person's vehicle" has the same meaning as in the Local Authorities' Traffic Orders (Exemptions for Disabled Persons) (England and Wales) Regulations 2000<sup>b</sup>;

"driver" in relation to a vehicle waiting in a parking place means the person driving the vehicle at the time it was left in the parking place;

"enactment" means any enactment, whether public, general or local, and includes any order, byelaw, rule, regulation, scheme or other instrument having effect by virtue of an enactment;

---

<sup>a</sup> SI.2000/882

<sup>b</sup> SI.2000/683

"goods" means goods of any kind whether animate or inanimate and includes postal packets of any description; and "delivering" and "collecting" in relation to any goods includes checking the goods for the purpose of their delivery or collection;

"goods carrying vehicle" means a motor vehicle constructed or adapted for use for the carriage of goods or burden of any description and not drawing a trailer;

"hand-held device" means a wireless hand-held computer used by a civil enforcement officer, which is programmed to interface with the telephone payment parking systems;

"householder" means either one person living alone or a group of people (who may or may not be related) living or staying at the same address with common housekeeping and who is a resident for the purposes of this Order;

"location identification number" means the unique number assigned to the parking place where the telephone payment parking system is operational;

"motor cycle and invalid carriage" have the same meaning respectively as in Section 136 of the Road Traffic Regulation Act 1984;

"owner", has the same meaning as in the Civil Enforcement of Parking Contraventions (England) General Regulations 2007<sup>a</sup>;

"parking contravention" has the meaning as assigned to it in Part 1 of Schedule 7 of the Traffic Management Act 2004;

"parking place" means any area on a highway designated as such by this Order;

"parking space" means a space in a parking place referred to in Schedules 1, 2, 3, 4, 5, 6, 7 and 8 which is provided for the leaving of vehicles;

"passenger vehicle" means a motor vehicle (other than a motor cycle or invalid carriage) constructed or adapted solely for the carriage of not more than eight passengers (exclusive of the driver) and their effects and not drawing a trailer;

"penalty charge" has the same meaning as in the Civil Enforcement of Parking Contraventions (England) General Regulations 2007

"penalty charge and reduced penalty charge" means a charge set by the Council under the provisions of Part 6 of the Traffic Management 2004 and with the approval of the Secretary of State for Transport which is to be paid to the Council within 28 days beginning on the date of the Notice, or in 14 days in the case of a reduced penalty charge, following the issue of the penalty charge notice;

"penalty charge notice" has the same meaning as in the Civil Enforcement of Parking Contraventions (England) General Regulations 2007;

"permitted hours", in relation to a parking place, means the period specified at the beginning of the Schedule relating to that parking place;

"protective cover" means the protective cover issued by the Council under the provisions of Article 25 or Article 27 of this Order;

---

<sup>a</sup> SI.2007/3483

"resident" means a person whose usual place of abode is at the premises the postal address of which is in any street or part of a street described in Schedule 10;

"residents' permit" means a residents' permit issued under the provisions of Article 25;

"residents' permit holder" means a person to whom a residents' permit has been issued under the provisions of Article 25;

"residents' visitor parking card" means a residents' visitor parking card issued under the provisions of Article 32;

"service provider" means the company authorised and appointed by the Council to operate, administer and maintain the payment of parking charges using the telephone payment parking system;

"service charge" means any charge which may be payable to the service provider (in addition to the parking charge in accordance with the provisions of Article 8) for vehicles using the telephone payment parking system;

"Schedule" means a Schedule to this Order;

"telecommunications system" has the same meaning as in the Telecommunications Act 1984<sup>a</sup>;

"telephone payment parking system" means a system to facilitate and monitor the payment of parking charges using telephone communication with the service provider in accordance with instructions indicated on signs located at each parking place where the system is operational;

"ticket" means a ticket issued by a ticket machine relating to a parking place.

"ticket machine" means a type of parking meter as defined in regulation 46(2) (a) (i) of the Road Traffic Regulation Act 1984 for the purposes of this Order being apparatus designed to indicate the time and to issue tickets indicating the payment of the charge referred to in Article 8 of this Order and the period in respect of which the charge has been paid;

"user", in relation to a vehicle, means the person by whom such a vehicle is kept and used;

"valid residents' visitor parking card" means a residents' visitor parking card validated by entering the following indications by or on behalf of the driver:

- (a) the registration mark of the vehicle;
- (b) the month and the date in the month;
- (c) the time of arrival.

- (2) Any reference in this Order to any enactment shall be construed as a reference to that enactment as amended, applied, consolidated, re-enacted by or as having effect by virtue of any subsequent amendment.

---

<sup>a</sup> 1984 c.12

- (3) For the purposes of this Order a vehicle shall be regarded as displaying a disabled person's badge in the relevant position when it is so regarded for the purposes of Regulation 3 of the Local Authorities' Traffic Orders (Exemptions for Disabled Persons) (England and Wales) Regulations 2000<sup>a</sup>.

## **PART II - DESIGNATION OF PARKING PLACES**

### **4. Designation of parking places**

- (1) The areas of highway as described in column 2 of Schedules 1, 2, 3, 4, 5, 6, 7 and 8 are designated as a parking places.
- (2) The limits of each parking place and the limits of each parking space within a parking place shall be indicated on the highway in accordance with the Traffic Signs Regulations and General Directions 2002<sup>b</sup>.

### **5. Number and situation of parking spaces**

- (1) The number of parking spaces in each parking place shall not be less than the number specified in relation to that parking place in column 3 of Schedules 1, 2, 3, 4, 5, 6, 7 and 8.
- (2) The number and situation of parking spaces in each parking place shall be determined by the Council.

### **6. Manner of standing in a parking place**

- (1) Every vehicle left in a parking place shall stand so that every part of the vehicle is wholly within the limits of any parking space or parking place.
- (2) Every vehicle left in a parking place in relation to which special provisions as to the manner of standing of a vehicle in that parking place is specified in column 5 of Schedules 2, 3, 4, 5, 6, 7 and 8 shall stand so that as to be in accordance with those provisions.

### **7. Vehicles for which parking places are designated**

- (1) Each parking place referred to in Schedules 1, 2, 3, 4, 5, 6, 7 and 8 may be used subject to the provisions of this Order for the leaving during the permitted hours of such vehicles as are passenger vehicles, goods carrying vehicles, motor cycles, or invalid carriages.
- (2) Subject to the provisions of this Order, a person leaving a vehicle in a parking place referred to in Schedule 1 during the permitted hours shall either:
- (a) use the telephone payment parking system; or
  - (b) cause to be displayed a valid ticket.
- (3) Subject to the provisions of this Order, a person leaving a vehicle in a parking place referred to in Schedule 2 during the permitted hours shall either:
- (a) make payment through the telephone payment parking system; or
  - (b) cause to be displayed a valid ticket; or
  - (c) cause to be displayed a valid business permit.

---

<sup>a</sup> SI 2000/683

<sup>b</sup> SI 2002/3113

- (4) Subject to the provisions of this Order, a person leaving a vehicle in a parking place referred to in Schedule 3 during the permitted hours shall either:
  - (a) make payment through the telephone payment parking system; or
  - (b) cause to be displayed a valid ticket; or
  - (c) cause to be displayed a valid residents' permit; or
  - (d) cause to be displayed a valid residents' visitors parking card.
- (5) Subject to the provisions of this Order, a person leaving a vehicle in a parking place referred to in Schedule 4 during the permitted hours shall either:
  - (a) make payment through the telephone payment parking system; or
  - (b) cause to be displayed a valid ticket; or
  - (c) cause to be displayed a valid business permit; or
  - (d) cause to be displayed a valid residents' permit; or
  - (e) cause to be displayed a valid residents' visitors parking card.
- (6) Subject to the provisions of this Order, a person leaving a vehicle in a parking place referred to in Schedule 5 during the permitted hours shall cause to be displayed a valid business permit.
- (7) Subject to the provisions of this Order, a person leaving a vehicle in a parking place referred to in Schedule 6 during the permitted hours shall either:
  - (a) cause to be displayed a valid business permit;
  - (b) cause to be displayed a valid residents' permit; or
  - (c) cause to be displayed a valid residents' visitors parking card
- (8) Subject to the provisions of this Order, a person leaving a vehicle in a parking place referred to in Schedule 7 during the permitted hours shall either:
  - (a) cause to be displayed a valid residents' permit; or
  - (b) cause to be displayed a valid residents' visitors parking card
- (9) Subject to the provisions of this Order, a person leaving a vehicle in a parking place referred to in Schedule 8 during the permitted hours shall cause to be displayed a valid residents' permit.

## **8. Display of permits and tickets**

- (1) At all times during which a vehicle is left in a parking place during the permitted hours and where required to do so by Article 6, the driver shall cause either a valid ticket, a valid permit, or a valid residents' visitor parking card, issued for that vehicle, to be displayed on the front or kerb side of the vehicle so that either:
  - (a) all the details on the side of the ticket which bears the indication that the parking charge has been paid are clearly visible from the front or kerb side of the vehicle; or
  - (b) all of the particulars of the residents' permit referred to in Article 28(1) are clearly visible from the front or kerb side of the vehicle; or
  - (c) all of the particulars of the business permit referred to in Article 28(2) are clearly visible from the front or kerb side of the vehicle; or
  - (d) all of the particulars of the visitor parking card referred to in Article 34(1) are clearly visible from the front or kerb side of the vehicle and have been duly completed.

## **9. Charge for use of parking places**

- (1) A charge shall be paid for the leaving of a vehicle in a parking place described in Schedule 1 during the permitted hours, such charge being as specified in Schedule 11.
- (2) A charge shall be paid for the leaving of a vehicle in a parking place described in Schedules 2, 3 and 4 during the permitted hours, such charge being either:
  - (a) as specified in Schedule 11; or
  - (b) a business permit fee as specified in Schedule 12; or
  - (c) a residents' permit fee as specified in Schedule 13; or
  - (d) a residents' visitors parking card fee as specified in Schedule 14.
- (3) A charge shall be paid for the leaving of a vehicle in a parking place described in Schedules 5, 6 7 and 8 during the permitted hours, such charge being either:
  - (a) a business permit fee as specified in Schedule 12; or
  - (b) a residents' permit fee as specified in Schedule 13; or
  - (c) a residents' visitors parking card fee as specified in Schedule 14.
- (4) For users of the telephone payment system the parking charge will be the same as specified in Schedule 11 plus the payment of an additional twenty (20) pence convenience fee.
- (5) No period for a vehicle left in a parking place referred to in Schedule 1, 2, 3 and 4 shall exceed the allocated time as stated in the permitted hours.

## **10. Payment of parking charge at parking places with ticket machines**

- (1) A person leaving a vehicle in a parking place referred to in Schedules 1, 2, 3 and 4, can obtain a valid ticket by inserting the appropriate coins into the ticket machine, which shall be used as a means of collecting the parking charge imposed by this Order, and take such steps as may be necessary to cause the ticket machine to issue a ticket (such as press a button to confirm that they have paid the charge for the period they wish to park).
- (2) A person leaving a vehicle in a parking place referred to in Schedules 1, 2, 3 and 4, can use the telephone payment parking system to pay the parking charge, imposed by this Order, for the period they wish to park by making telephone communication with the service provider in accordance with instructions indicated on signs located at the parking place.
- (3) In the case of only one of the methods of payment, as mentioned in paragraphs (1) and (2) of this Article, being available, that method shall be used for the payment of the parking charge.

## **11. Exemption from charges**

- (1) Notwithstanding the foregoing provisions of this Order any disabled person's vehicle displaying in the relevant position a disabled person's badge may be left in any part of a parking place if the use of that part has not been suspended.

## **12. Contravention**

- (1) If a vehicle is left in a parking place at any time during the permitted hours without complying with the provisions of this Order, then a contravention of this Order and a parking contravention within Part 1 of Schedule 7 to the Traffic Management Act 2004, shall be deemed to have occurred.
- (2) Where a vehicle is left in a parking place without complying with the provisions of this Order, the vehicle may be removed or caused to be removed from that parking place as provided for by Regulations made under section 99 of the Road Traffic Regulation Act 1984.

## **13. Movement of a vehicle in a parking place in an emergency**

- (1) A police constable in uniform, a traffic warden or Civil Enforcement Officer may move or cause to be moved a vehicle from a parking place in an emergency.

# **PART III - SUPPLEMENTARY PROVISIONS**

## **Section 1 - General**

### **14. Period a vehicle may be left after the penalty charge has been incurred**

- (1) The period for which a vehicle may be left in a parking place during the permitted hours after the penalty charge has been incurred shall not exceed one hour.

### **15. Restriction on the removal of tickets and permits**

- (1) Where a ticket or permit has been displayed on a vehicle, no person, not being the driver of the vehicle, shall remove the ticket or permit from the vehicle unless authorised to do so by the driver.

### **16. Indications by ticket machine and tickets**

- (1) Payment of the charge for a vehicle left in a parking place referred to in Schedules 1, 2, 3 and 4 shall be indicated by the issue by a ticket machine relating to that parking place of a ticket indicating a charge paid in respect of the period in accordance with Schedule 11, the day and date of issue, the expiry date and by the display of that ticket in the manner specified in Article 7(1)(b).
- (2) The expiry of the period for which payment was made by the charge for a vehicle left in a parking place referred to in Schedules 1, 2, 3 and 4 shall be indicated by the display on the vehicle in accordance with the provisions of Article 7(1)(b) of a ticket issued by a ticket machine relating to that parking place showing the day and date of issue, charge and expiry time of the charge, and the day so shown is not the day on which the vehicle is so left or the time shown on the clock on the said ticket machine is more than two minutes later than the time shown on the ticket.
- (3) The expiry of the period mentioned in Article 13 (being the period for which a vehicle may remain in a parking place after the penalty charge has been incurred) shall be indicated in the case of a vehicle left in a parking place referred to in Schedules 1, 2, 3 and 4 by the display on the vehicle in accordance with the provisions of Article 7(1)(b) a ticket issued by a ticket machine relating to that parking place showing the day and date of issue, charge and expiry time of the charge, and the day so shown is not the day on

which the vehicle is so left or the time shown on the clock on the said ticket parking meter is more than one hour later than the time shown on the ticket.

**17. Indications by ticket machine and tickets as evidence**

- (1) If at any time while a vehicle is left in a parking place referred to in Schedules 1, 2, 3 and 4 during the permitted hours no ticket issued by a ticket machine relating to that parking place is displayed on that vehicle in accordance with the provisions of Article 7(1)(b) it shall be presumed unless the contrary is proved that the charge has not been duly paid.
- (2) If at any time while a vehicle is left in a parking place referred to in Schedule 1, 2, 3 and 4 during the permitted hours the ticket issued by a ticket machine relating to that parking place and displayed on the vehicle in accordance with the provisions of Article 7(1)(b) and the clock on the ticket machine by which such ticket was issued give the indication mentioned in Article 15(2), it shall be presumed unless the contrary is proved that the charge has been duly paid in respect of that vehicle, and that the period for which payment was made by the charge has already expired.
- (3) If at any time while a vehicle is left in a parking place referred to in Schedules 1, 2, 3 and 4 during the permitted hours the ticket issued by a ticket machine relating to that parking place and displayed on the vehicle in accordance with the provisions of Article 7(1)(b) and the clock on the ticket machine by which such ticket was issued give the indication mentioned in Article 15(3), that indication shall in any proceedings for a parking contravention under the Traffic Management Act 2004:
  - (a) of leaving a vehicle in that parking place for longer than after the penalty charge has been incurred than the time authorised by Article 13, be evidence that it was so left; and
  - (b) of failing to pay the penalty charge, be evidence that the charge was incurred.
- (4) Any ticket issued by a ticket machine relating to a parking place referred to in Schedule 1, 2, 3 and 4 shall be presumed unless the contrary is proved to have been issued on the day shown thereon when the clock on the ticket parking meter by which such ticket was issued indicated the expiry time shown on the said ticket less the period.

**18. Indications and evidence by the telephone payment parking system**

- (1) Where a vehicle has been left in a parking place referred to in Schedules 1, 2, 3 and 4 using the telephone payment parking system, an indication that payment has been made and the parking period for which payment has been made shall either:
  - a) appear on a hand-held device; or
  - b) be obtained by a civil enforcement officer contacting the service provider.
- (2) Without prejudice to the provisions of this Order, if at any time while a vehicle is left in a parking place referred to in the Schedule and no indication that payment of the parking charge has been made using the telephone payment parking system, or an indication that the parking period for which payment was made has expired, it shall be presumed, unless the contrary is proved, that either:
  - (a) the parking charge has not been duly paid in respect of that vehicle; or
  - (b) the parking period for which payment was made had already expired.

**19. No tickets to be displayed other than those obtained on payment of the parking charge**

- (1) No person shall display on a vehicle left in a parking place referred to in Schedule 1, 2, 3 and 4 during the permitted hours any ticket other than the ticket issued by the ticket machine relating to that parking place upon payment of the parking charge in respect of that vehicle.

**20. Interval before a vehicle may again be left in a parking place**

- (1) Without prejudice to the provisions of Article 18, no vehicle which has been taken away from a parking place during the permitted hours, after the charge has been incurred, shall until the expiration of one hour from the time it was taken away again be left in the parking place during the permitted hours.

**21. Power to suspend the use of a parking place**

- (1) A Civil Enforcement Officer duly authorised by the council or by the Commissioner of Police of the Metropolis may suspend the use of a parking place or any part thereof whenever he considers such suspension reasonably necessary:
- (a) for the purpose of facilitating the movement of traffic or promoting its safety;
  - (b) for the purpose of any building operation, demolition or excavation adjacent to the parking place, the maintenance, improvement or reconstruction of the highway or the cleansing of gullies in or adjacent to the parking place, the laying, erection, alteration or repair in or adjacent to the parking place of any sewer or of any main, pipe or apparatus for the supply of gas, water or electricity or any telecommunication system or the placing, maintenance or removal of any traffic sign;
  - (c) for the convenience of occupiers of premises adjacent to the parking place on any occasion of the removal of furniture to or from one office or dwelling house adjacent to the parking place from or to a depository, another office or dwelling house;
  - (d) on any occasion on which it is likely by reason some special attraction that any street will be thronged or obstructed; or
  - (e) for the convenience of occupiers of premises adjacent to the parking place at times of weddings or funerals, or on other special occasions.
- (2) A police constable in uniform or traffic warden may suspend for not longer than twenty four hours the use of a parking place or any part thereof whenever they consider suspension reasonably necessary for the purposes of facilitating the movement of traffic or promoting its safety.
- (3) A Civil Enforcement Officer, police constable or traffic warden suspending the use of a parking place or any part thereof in accordance with the provisions of paragraph (1), or as the case may be, paragraph (2) of this Article shall thereupon place or cause to be placed in or adjacent to any part of that parking place which is suspended a traffic sign of any size, colour and type prescribed or authorised under Section 64 of the Road Traffic Regulation Act 1984 indicating that waiting by vehicles is prohibited.
- (4) No person shall cause or permit a vehicle to wait in a parking place or part thereof during such period as there is in or adjacent to that part of the parking place a traffic sign placed

in pursuance of paragraph (3) of this Article. Provided that nothing in this paragraph shall apply to:

- (a) any vehicle being used for fire brigade, ambulance or police purposes or any vehicle which is waiting for any reason specified in Article 24(1) (b) to (c); or
- (b) anything done with the permission of the person suspending the use of the parking place or part thereof in pursuance of paragraph (1) of this Article.

## **22. Restriction on use of a parking place**

- (1) During the permitted hours no person shall use any parking place or any vehicle while it is in a parking place in connection with the sale or offering for sale of any goods to any person in or near the parking place or in connection with the selling or offering for sale of his skill in handicraft or his services in any other capacity. Provided that nothing in this Article shall prevent the sale of goods from a vehicle:
  - (a) if the goods are immediately delivered at or taken into premises adjacent to the vehicle from which the sale effected; or
  - (b) if the vehicle is one to which provisions of Article 19(1) (h) or (i) apply.

## **23. Restriction on waiting by a vehicle in a parking place**

- (1) Any vehicle may wait during the permitted hours anywhere in any part of a parking place if the use of that part has not been suspended and if the vehicle is waiting:
  - (a) for so long as is necessary to enable a person to board or alight from the vehicle and to load thereon or unload therefrom their personal luggage;
  - (b) for so long as is necessary to enable goods to be loaded onto the vehicle from premises adjacent to the parking place or unloaded from the vehicle to premises adjacent to the parking place;
  - (c) for so long as is necessary for postal packets to be collected from or delivered to premises or posting boxes adjacent to the parking place in which the vehicle is waiting;
  - (d) whilst being used for fire brigade, ambulance or police purposes or, not being a passenger vehicle, is being used in the service of a local authority in pursuance of statutory powers or duties provided that in all the circumstances it is reasonably necessary in the exercise of such powers or in the performance of such duties for the vehicle to wait in the place in which it is waiting;
  - (e) the vehicle is waiting only for so long as may be necessary to enable it to be used in connection with the removal of any obstruction to traffic;
  - (f) owing to the driver being prevented from proceeding by circumstances beyond his control or to such waiting being necessary in order to avoid an accident;
  - (g) the vehicle not being a passenger vehicle is waiting only for so long as may be reasonably necessary to enable it to be used for any purpose specified in Article 17(1) (b);
  - (h) the vehicle is in actual use in connection with the removal of furniture to or from one office or dwellinghouse adjacent to the parking place from or to a depository, another office or dwelling house; or
  - (i) the vehicle is waiting otherwise than in a parking bay or parking space if goods are being sold or offered or exposed for sale from the vehicle by a person who is licensed by the Council to sell goods from a stationary vehicle on a pitch situated in a parking space.

- (2) No charge specified in the foregoing provisions of this Order shall be payable in respect of any vehicle waiting in a parking place in accordance with the foregoing provisions of this Article.
- (3) Nothing in the foregoing provisions of this Order shall be taken as authorising anything which would be a contravention of any Regulations made or having effect as if made under Section 25 of the Road Traffic Regulation Act 1984.

#### **24. Manner of waiting in a parking place**

- (1) Every vehicle waiting in a parking place by virtue of the provisions of Article 19(1) (e), (f), (g), (h) or (i) shall stand so that every part of the vehicle is wholly within the limits of the parking place unless the width of the vehicle precludes compliance with this paragraph.
- (2) If the width of the vehicle does preclude compliance with paragraph (1) of this Article the vehicle waiting in the parking place shall stand so that the longitudinal axis of the vehicle is parallel to the edge of the carriageway and the distance between the said edge and the nearest wheel of the vehicle is not more than 300 millimetres.
- (3) Every vehicle left in a parking place in relation to which special provisions as to the manner of standing of a vehicle in that parking place is specified in column 5 of Schedules 1, 2, 3, 4, 5, 6, 7 and 8 shall stand so that as to be in accordance with those provisions.

#### **25. Installation of ticket machines, placing of signs etc**

- (1) The Council shall:
  - (a) install and maintain in proper working order at least one ticket machine relating to each parking place referred to in Schedule 1, 2, 3 and 4 to this Order; and
  - (b) cause the limits of each parking place and of each parking space to be indicated on the carriageway by placing and maintaining thereon traffic signs (road markings) of any size, colour and type prescribed or authorised under Section 64 of the Road Traffic Regulation Act 1984; and
  - (c) place and maintain in or in the vicinity of each parking place traffic signs of any size, colour and type prescribed by or authorised under the Road Traffic Regulation Act 1984; and
  - (d) carry out such other work as is reasonably required for the purpose of the satisfactory operation of a parking place.

### **Section 2 - Residents' Permits**

#### **26. Application for and issue of residents' permits for the use of parking places**

- (1) Any resident who is the user of a vehicle of the following class, that is to say a passenger vehicle, a goods vehicle the overall height of which does not exceed 2.28 metres and the overall length of which does not exceed 5.25 metres, a motor cycle or an invalid carriage, may apply to the Council for the issue of a residents' permit in respect of that vehicle and any such application shall be made on a form issued by and obtainable from the Council and shall include the particulars and information required by such form to be supplied.
- (2) The Council may at any time require an applicant for a residents' permit or a residents' permit holder to produce to an officer of the Council such evidence in respect of an application for a residents' permit made to them as they may reasonably call for to verify

any particulars of information given to them or in respect of any residents' permit issued by them as they may reasonably call for to verify that the residents' permit is valid.

- (3) In receipt of an application duly made under the foregoing provisions of this Article and upon receipt of the charge specified in Schedule 13, the Council, upon being satisfied that the applicant is a resident and is the user of a vehicle of the class specified in paragraph (1) of this Article, shall issue to the applicant therefor:
  - (a) one residents' permit for the leaving during the permitted hours in a parking place referred to in Schedules 3, 4, 6, 7 and 8 of the vehicle to which such residents' permit relates by the owner of such vehicle or by any person using such with the consent of the owner other than a person to whom such vehicle has been let for hire or reward. Provided that, subject to the provisions of Article 23, the Council shall not issue a residents' permit to any resident which would be valid during any period during Which any other residents' permit issued to that resident is or would be valid; and
  - (b) one protective cover for the display therein of a residents' permit.
- (4) Subject to the provisions of this Order a residents' permit shall be valid for a period of six, twelve or twenty-four months running from the beginning of the month in which the residents' permit first became valid.

## **27. Refund of charge paid in respect of a residents' permit**

- (1) A residents' permit holder who surrenders a residents' permit to the Council before it becomes valid shall be entitled to a refund of the charge paid in respect thereof.
- (2) A residents' permit holder who surrenders a residents' permit to the Council after it has become valid shall be entitled to a refund of a part of the charge paid. The refund will be paid pro rata for any complete months which remain unexpired at the time when the residents' permit is surrendered to the Council.

## **28. Application for and issue of business permits for the use of parking places**

- (1) Any business user who is the owner of a vehicle of the following class, that is to say a passenger vehicle, a goods carrying vehicle the overall height of which does not exceed 2.50 metres and the overall length of which does not exceed 5.25 metres or a motor cycle may apply to the Council for the issue of a business permit in respect of that vehicle and any such application shall be made on a form issued by and obtainable from the Council and shall include the particulars and information required by such form to be supplied.
- (2) The Council may at any time require an applicant for a business permit or a business permit holder to produce to an officer of the Council such evidence in respect of an application for a business permit made to them as they may reasonably call for to verify any particulars or information given to them or in respect of any business permit issued by them as they may reasonably call for to verify that the business permit is valid.
- (3) Upon receipt of an application duly made under the foregoing provisions of this Article and upon receipt of the charge specified in Schedule 12 of this Article, the Council upon being satisfied that the applicant is a business user is the owner of a vehicle of the class specified in paragraph (1) of this Article, shall issue to the applicant therefor:
  - (a) one business permit for the leaving during the permitted hours in a parking space in any parking place referred to in Schedule 2, 4, 5 and 6 to this Order of the

vehicle to which such business permit relates by the owner of such vehicle or by any person using such vehicle with the consent of the owner other than a person to whom such vehicle has been let for hire or reward;

(b) one protective cover for the display therein of the business permit.

(4) Subject to the provisions of this Order a business permit shall be valid for a period of twelve months running from the date on which the business permit first becomes valid.

## **29. Refund of charge paid in respect of business permits**

(1) A business permit holder who surrenders a business permit to the Council before it becomes valid shall be entitled to a refund of the charge paid in respect thereof.

(2) A business permit holder who surrenders a business permit to the Council after it has become valid shall be entitled to a refund of the charge paid. The refund will be paid pro rata for any complete months which remain unexpired at the time when the residents' permit is surrendered to the Council.

(4) The Council may at its absolute discretion limit the number of business permits that are issued at any one time in respect of businesses.

## **30. Surrender, withdrawal and validity of permits**

(1) A permit holder may surrender a permit to the Council at any time and shall surrender a permit to the Council on the occurrence of any one of the events set out in paragraph (3) of this Article or in accordance with the provisions of paragraph (5) of this Article.

(2) The Council may, by notice in writing served on the permit holder by sending the same by recorded delivery service to the residents' permit holder at the address shown by that person on the application for the permit or at any other address believed to be that person's place of abode, withdraw a residents' permit if it appears to the Council that any one of the events set out in paragraph (3)(a), (b) or (d) of this Article has occurred and the residents' permit holder shall surrender the residents' permit to the Council within 48 hours of the receipt of the afore-mentioned notice.

(3) The events referred to in the foregoing provisions of this Article are:

- (a) the permit holder ceasing to be a resident or a business user;
- (b) the permit holder ceasing to be the owner of the vehicle in respect of which the permit was issued;
- (c) the withdrawal of such permit by the Council under the provisions of paragraph (2) of this Article;
- (d) the vehicle in respect of which such permit was issued being adapted or used in such a manner that it is not a vehicle of the class specified in respect of the parking place;
- (e) the issue of the duplicate permit by the Council under the provisions of Article 27;
- (f) the permit ceasing to be valid pursuant to the provisions of paragraph (4) of this Article.

(4) Without prejudice to the foregoing provisions of this Article, a permit shall cease to be valid at the expiration of the period specified thereon or the occurrence of any one of the events set out in paragraph (3) (a), (b), (c), (d), (e) or (f) of this Article, whichever is the earlier.

- (5) Where a permit is issued to any person upon receipt of a cheque and the cheque is subsequently dishonoured, the permit shall cease to be of any effect and the Council shall by notice in writing served on the person to whom the permit was issued by sending the same by recorded delivery service to him at the address shown by that person on the application for the permit or any other address believed to be that person's place of abode, require that person to surrender the permit to the Council within 48 hours of the receipt of the afore-mentioned notice.

### **31. Application for and issue of a duplicate permit**

- (1) If a permit is mutilated or accidentally defaced or the figures or particulars thereon have become illegible or the colour of the permit has become altered by fading or otherwise, the permit holder shall either surrender it to the Council or apply to the Council for the issue to him of a duplicate permit and the Council upon the receipt of the permit, shall issue a duplicate permit so marked and upon such issue the permit shall become valid.
- (2) If a permit is lost or destroyed, the permit holder may apply to the Council for the issue to him of a duplicate permit and the Council, upon being satisfied as to the loss or destruction, shall issue a duplicate permit so marked and upon such issue the permit shall become valid.
- (3) The provisions of this Order shall apply to a duplicate permit and an application therefore as if it were a permit or, as the case may be, an application therefor.

### **32. Form of permit**

- (1) A residents' permit shall be in writing and shall include the following particulars:
- (a) the registration mark of the vehicle in respect of which the permit is issued;
  - (b) the period during which, subject to the provisions of Article 22(4), the residents' permit shall remain valid;
  - (c) the hours during which the vehicle may be left in a parking place;
  - (d) an indication that the residents' permit has been issued by the Council; and
  - (e) an indication that the charge for the issue thereof has been paid to the Council.
- (2) A business permit shall be in writing and shall include the following particulars:
- (a) the registration mark of the vehicle in respect of which the permit has been issued or the name of the company to which the permit has been issued;
  - (b) the period during which, subject to the provisions of Article 24(4), the business permit shall remain valid;
  - (c) the hours during which the vehicle may be left in a parking place;
  - (d) an indication that the business permit has been issued by the Council; and
  - (e) an indication that the charge for the issue thereof has been paid to the Council.

## **Section 3 - Residents' Visitor Parking Cards**

### **33. Application for the issue of residents' visitor parking cards for the use of parking places**

- (1) Any householder may apply to the Council for the issue of up to ten residents' visitor parking cards for a vehicle of the class described in Article 22(1) and belonging to a

person visiting that household and any such application shall be made on a form issued by and obtainable from the Council and shall include the particulars and information required by such form to be supplied.

- (2) The Council may at any time require an applicant for residents' visitor parking cards to produce to an officer of the Council such evidence in respect of an application for such a residents' visitor parking cards made to them as they may reasonably call for to verify any particulars or information given to them.
- (3) On receipt of an application duly made under the foregoing provisions of this Article and upon receipt of the charge specified in paragraph (4) of this Article, the Council upon being satisfied that the applicant is a householder, shall issue to the applicant thereof a maximum of ten residents' visitors parking cards in any 12 month period.
- (4) The charge referred to in paragraph (3) of this Article shall be fifteen pounds in respect of the supply of each residents' visitors parking card.

#### **34. Refund of charge paid in respect of a residents' visitor parking card**

- (1) A householder who surrenders a residents' visitor parking card to the Council before it becomes valid shall be entitled to a refund of the charge paid.

#### **35. Surrender, withdrawal and validity of a residents' visitor parking card**

- (1) A householder may surrender a residents' visitor parking card to the Council at any time and shall surrender a residents' visitor parking card to the Council on the occurrence of the event set out in paragraph (3) of this Article or in accordance with the provisions of paragraph (5) of this Article.
- (2) The Council may, by notice in writing served on the householder by sending the same by recorded delivery service to the householder at the address shown by that person on the application for the residents' visitor parking card or any other address believed to be that person's place of abode, withdraw a residents' visitor parking card if it appears to the Council that the event set out in paragraph (3)(a) of this Article has occurred and the householder shall surrender the residents' visitor parking card to the Council within 48 hours of the receipt of the afore-mentioned notice.
- (3) The events referred to in the foregoing provisions of this Article are:
  - (a) the householder ceasing to be a resident;
  - (b) the withdrawal of such a residents' visitor parking card by the Council under the provisions of paragraph (2) of this Article;
  - (c) the residents' visitor parking card ceasing to be valid pursuant to the provisions of paragraph (4) of this Article.
- (4) Without prejudice to the foregoing provisions of this Article, a residents' visitor parking card shall cease to be valid at the expiration of the period specified thereon or on the occurrence of any one of the events set out in paragraph (3) (a) or (b) of this Article, whichever is the earlier.
- (5) Where residents' visitor parking cards are issued to any person upon receipt of a cheque and the cheque is subsequently dishonoured, the residents' visitor parking cards shall cease to be of any effect and the Council shall by notice in writing served on the person to whom the residents' visitor parking cards were issued by sending the same by

recorded delivery service to him at the address shown by that person on the application for the residents' visitor parking cards or at any other address believed to be that person's place of abode, require that person to surrender the residents' visitor parking cards to the Council within 48 hours of the receipt of the afore-mentioned notice.

**36. Application for and issue of replacement residents' visitor parking cards**

- (1) If a residents' visitor parking card is mutilated or accidentally defaced or the figures or particulars thereon have become illegible or the colour of the residents' visitor parking card has become altered by fading or otherwise, the householder shall either surrender it to the Council or apply to the Council for the issue of a replacement residents' visitor parking card and the Council, upon receipt of the residents' visitor parking card, shall issue a replacement residents' visitor parking card.
- (2) The provisions of this Order shall apply to a replacement residents' visitor parking card and an application therefor as if it were a residents' visitor parking card or, as the case may be, an application therefor.

**37. Form of residents' visitor parking card**

- (1) A residents' visitor parking card shall be in writing and shall include the following particulars:
  - (a) the month;
  - (b) the date in the month;
  - (c) the time of arrival;
  - (d) the vehicle registration mark;
  - (e) the period during which, subject to the provisions of Article 29(3), the residents' visitor parking card may remain valid;
  - (f) the hours during which a vehicle may be left in a parking place, subject to the foregoing provisions of this Order;
  - (g) an indication that the residents' visitor parking card has been issued by the Council.

Dated this fifteenth day of June 2009.



 Director of Environment

## SCHEDULE 1

Parking places in respect of which a vehicle may be left during the permitted hours if it displays a valid parking ticket from a ticket machine.

No. of parking place	Designated parking place	Minimum number of parking bays	Minimum total length in metres not to be occupied by parking bays	Special manner of standing
1.	2.	3.	4.	5.
No items.				

## SCHEDULE 2

Parking places in respect of which a vehicle may be left during the permitted hours if it displays a valid parking ticket from a ticket machine or a valid business permit.

No. of parking place	Designated parking place	Minimum number of parking bays	Minimum total length in metres not to be occupied by parking bays	Special manner of standing
1.	2.	3	4.	5

No items.

### SCHEDULE 3

Parking places in respect of which a vehicle may be left during the permitted hours if it displays a valid residents' permit, a valid residents' visitor parking card or a valid parking ticket from a ticket machine

No. of parking place	Designated parking place	Minimum number of parking bays	Minimum total length in metres not to be occupied by parking bays	Special manner of standing
1	2	3.	4	5.
No Items				

## SCHEDULE 4

In relation to a parking place referred to in this Schedule, the expression "permitted hours" means the period between 9.00 am and 6.00 pm on Mondays to Fridays inclusive, any such day not being a public holiday.

Parking places in respect of which a vehicle may be left during the permitted hours if it displays a valid residents' permit, residents' visitor parking card, business permit or a valid ticket from a ticket machine – maximum stay 4 hours.

No. of parking place	Designated parking place	Minimum number of parking bays	Minimum total length in metres not to be occupied by parking bays	Special manner of standing
1.	2.	3.	4.	5.
1	ARLINGTON GARDENS, North side, side, from a point 6 metres east of the north-eastern kerb-line of Marlborough Road, eastwards for a distance of 17 metres	1	0	-
2	ARLINGTON GARDENS, south side, from a point 6 metres east of the north-eastern kerb-line of Marlborough Road, eastwards for a distance of 22 metres	1	0	-
3	BURLINGTON GARDENS, north-east side, from a point 6 metres north-west of the north-western kerb-line of Sutton Court Road north-westwards for a distance of 29 metres	1	0	-
4	BURLINGTON GARDENS, south-west side, from a point 5.8 metres north-west of the north-western kerb-line of Sutton Court Road, north-westwards for a distance of 34 metres	1	0	-
5	BURLINGTON GARDENS, east side, side, from a point 6 metres north-west of the northern kerb-line of Barrowgate Road north-westwards for a distance of 30.0 metres	1	0	-
6	BURLINGTON GARDENS, west side, side, from a point 9.1 metres north-west of the northern kerb-line of Barrowgate Road, north-westwards for a distance of 23 metres	1	0	-

## SCHEDULE 4

In relation to a parking place referred to in this Schedule, the expression "permitted hours" means the period between 9.00 am and 6.00 pm on Mondays to Fridays inclusive, any such day not being a public holiday.

Parking places in respect of which a vehicle may be left during the permitted hours if it displays a valid residents' permit, residents' visitor parking card, business permit or a valid ticket from a ticket machine – maximum stay 4 hours.

No. of parking place	Designated parking place	Minimum number of parking bays	Minimum total length in metres not to be occupied by parking bays	Special manner of standing
1.	2.	3.	4.	5.
7	BURLINGTON ROAD, north-east side, from a point 10.0 metres south-east of the south-eastern kerb-line of Wellesley Road, south-eastwards for a distance of 30.0 metres	1	0	-
8	BURLINGTON ROAD, north-east side, from the north-western wall of No.31 Burlington Road south-eastwards for a distance of 10.0 metres	1	0	-
9	BURLINGTON ROAD, north-east side, from a point 9.70 metres south of the southern kerb-line of Chiswick High Road, south-eastwards, for a distance of 12.0 metres	1	0	-
10	BURLINGTON ROAD, south-west side, from a point 5 metres north-west of the north-western kerb-line of Grange Road north-westwards for a distance of 48 metres	1	0	-
11	BURLINGTON ROAD, south-west side, from a point 4.8 metres north-west of the north-western flank wall of No.32 Burlington Road north-westwards for a distance of 16 metres	1	0	-
12	BURLINGTON ROAD, south-west side, from a point 6.9 metres north-west of the north-western kerb-line of Wellesley Road north-westwards for a distance of 12 metres	1	0	-
13	BURLINGTON ROAD, south-west side, from a point opposite the south-eastern wall of No. 34 Burlington Road, north-westwards for a distance of 34.0 metres	1	0	-

#### SCHEDULE 4

No. of parking place	Designated parking place	Minimum number of parking bays	Minimum total length in metres not to be occupied by parking bays	Special manner of standing
1.	2.	3.	4.	5.
15	CAMBRIDGE ROAD NORTH, south-west side, from a point 12.2 metres north of the common boundary between No.2 Cambridge Road North and No.455 Chiswick High Road northwards for a distance of 22.0 metres	1	0	-
16	ESSEX PLACE, north-east side, from a point opposite the north-western flank wall of Nos.8 and 15 Chiswick Terrace, Acton Lane south-eastwards for a distance of 36 metres	1	0	-
17	GRANGE ROAD, north-west side, from a point 5 metres south-west of the south-western kerb-line of Burlington Road south-westwards for a distance of 40 metres	1	0	-
18	GRANGE ROAD, south-east side, from a point 11.0 metres south-west of the south-western kerb-line of Burlington Road, south-westwards for a distance of 30.0 metres	1	0	-
19	GRANGE ROAD, north-east side, from the south-eastern wall of No. 17 Wellesley Road, north-westwards for a distance of 30 metres	1	0	-
20	GRANGE ROAD, south-west side, from a point 6.80 metres south of the southern flank wall of No. 1 Grange Road southwards for a distance of 24.0 metres	1	0	-
21	GROSVENOR ROAD, North side, from a point 8.0 metres west of the north-western kerb-line of Heathfield Gardens westwards for a distance of 34.0 metres	1	0	-
23	GROSVENOR ROAD, South side, from a point 6.0 metres east of the eastern kerb-line of the western arm of Harvard Road eastwards for a distance of 41.30 metres	1	0	-

# SCHEDULE 4

No. of parking place	Designated parking place	Minimum number of parking bays	Minimum total length in metres not to be occupied by parking bays	Special manner of standing
1.	2.	3.	4.	5.
24	GROSVENOR ROAD, South side, from a point 20.50 metres east of the western wall of No. 26 Grosvenor Road, eastwards for a distance of 23.20 metres	1	0	-
25	GROSVENOR ROAD, South side from a point 10 metres west of the north-western kerb-line of Heathfield Gardens westwards for a distance of 10 metres	1	0	-
26	HARVARD ROAD, north-west side, from a point 1.4 metres north-east of the north-eastern wall of No. 19 Harvard Road north-eastwards for a distance of 53.0 metres	1	0	-
27	HARVARD ROAD, south-west side, from a point 21.6 metres north-west of the party wall of Nos. 16 to 18 Churchdale Court, Harvard Road and Nos. 19 to 24 Churchdale Court, Harvard Road, south-eastwards for a distance of 42.0 metres	1	0	-
28	HARVARD ROAD, south-west side, from a point 1.5 metres north-west of the party wall of Nos.22 and 24 Harvard Road north-westwards for a distance of 84 metres	1	0	-
29	HARVARD ROAD, East side, from a point opposite the south-western wall of Nos.16 to 18 Churchdale Court, Harvard Road northwards for a distance of 36 metres	1	0	-
30	HARVARD ROAD, West side, from a point 14.4 metres south of the south-easter kerb-line of Wellesley Road southwards for a distance of 29 metres	1	0	-
31	HARVARD ROAD, West side, from a point 8.0 metres north of the northernmost building line of No.57 Harvard Road southwards for a distance of 48.0 metres	1	0	-

#### SCHEDULE 4

No. of parking place	Designated parking place	Minimum number of parking bays	Minimum total length in metres not to be occupied by parking bays	Special manner of standing
1.	2.	3.	4.	5.
32	HEATHFIELD GARDENS, north-west side, from a point 6.9 metres south-west of the north-eastern flank wall of Nos.1 to 6 Windsor House, Heathfield Gardens north-eastwards for a distance of 30.5 metres	1	0	-
33	HEATHFIELD GARDENS, south-east side, from a point 6.8 metres north-east of the north-eastern wall of No.1 to 6 Windsor House, Heathfield Gardens north-eastwards, for a distance of 28.0 metres.	1	0	-
34	HEATHFIELD GARDENS, south-east side, from a point opposite the north-eastern flank of Nos.1 to 6 Windsor House, Heathfield Gardens south-westward for a distance of 30 metres	1	0	-
35	MARLBOROUGH ROAD, south-west side, from a point 10 metres south-east of the south-eastern kerb-line of Chiswick High Road south-eastwards for a distance of 41 metres	1	0	-
36	OXFORD ROAD NORTH, north-east side, from a point 16.5 metres south-east of the southern kerb-line of Chiswick High Road south-eastwards for a distance of 10 metres	1	0	-
37	OXFORD ROAD NORTH, north-east side, from a point 5.0 metres south of the southern kerb-line of Wellesley Road southwards for a distance of 15.6 metres	1	0	-
38	OXFORD ROAD NORTH, south-west side, from a point 17.1 metres south-east of the southern kerb-line of Chiswick High Road south-eastwards for a distance of 18 metres	1	0	-

#### SCHEDULE 4

No. of parking place	Designated parking place	Minimum number of parking bays	Minimum total length in metres not to be occupied by parking bays	Special manner of standing
1.	2.	3.	4.	5.
39	OXFORD ROAD NORTH, south-west side, from a point 32.0 metres south-east of the south-eastern wall of Nos. 1 to 20 Mitchell House, Oxford Road North, north-westwards for a distance of 12 metres	1	0	-
40	OXFORD ROAD NORTH, south-west side, from a point opposite the southern flank wall of No.26 Oxford Road North northwards for a distance of 18 metres	1	0	-
41	POWER ROAD, West side, from a point 16 metres north of the northern kerb-line of Chiswick High Road northwards for a distance of 21.7 metres	1	0	-
42	POWER ROAD, West side, from a point 55.4 north of the northern kerb-line of Cheswick High Road northwards for a distance of 23.7 metres	1	0	-
43	POWER ROAD, West side, from a point 9.4 metres south of the southern flank wall of No.6 Power Road northwards for a distance of 16 metres	1	0	-
44	POWER ROAD, West side, from a point 47.0 metres north southern wall of No. 6 Power Road, northwards for a distance of 5.0 metres	1	0	--
45	POWER ROAD, East side, from a point 2.1 metres south of the northern flank wall of No.9 Power Road southwards for a distance of 5.0 metres	1	0	--
46	POWER ROAD, East side, from a point 11 metres north of the southern flank wall of No.9 Power Road southwards for a distance of 10 metres	1	0	-

#### SCHEDULE 4

No. of parking place	Designated parking place	Minimum number of parking bays	Minimum total length in metres not to be occupied by parking bays	Special manner of standing
1.	2.	3.	4.	5.
47	POWER ROAD, East side, from a point 2.0 metres south of a point opposite the northern flank wall of No.6 Power Road southwards for a distance of 10 metres	1	0	-
48	POWER ROAD, East side, from a point 17.4 metres south-east of the southern wall of No. 6 Power Road, south-eastwards for a distance of 12 metres	1	0	-
49	POWER ROAD, East side, from a point 44.5 metres north of the northern kerb-line of Chiswick High Road, northwards for a distance of 12 metres	1	0	-
50	POWER ROAD, east side, from a point 28.0 metres north of the northern kerb-line of Chiswick High Road southwards for a distance of 6.0 metres	1	0	-
51	POWER ROAD, North side, from a point 10.1 metres east of the eastern kerb-line of Gunnersbury Avenue eastwards for a distance of 18 metres	1	0	-
52	POWER ROAD, North side, from a point 1.4 metres east of the western flank wall of No.115 Power Road eastwards for a distance of 16 metres	1	0	-
53	POWER ROAD, North side, from a point 54.2 metres west of the eastern flank wall of No. 114 Power Road, eastwards for a distance of 58.0 metres	1	0	-
54	POWER ROAD, north side, from a point 1.6 metres east of the western wall of No. 112 Power Road, eastwards for a distance of 12.0 metres	1	0	-
55	POWER ROAD, North side, from a point 2.4 metres east of the west flank of No.107 Power Road eastwards for a distance of 18 metres	1	0	-

#### SCHEDULE 4

No. of parking place	Designated parking place	Minimum number of parking bays	Minimum total length in metres not to be occupied by parking bays	Special manner of standing
1.	2.	3.	4.	5.
56	POWER ROAD, South side, from a point 8.3 metres west of the eastern wall of No. 112 Power Road, westwards for a distance of 5.0 metres	1	0	-
* 57	POWER ROAD, South side, from a point 3.4 metres west of the eastern flank wall of Power Road Studios (No.114), Power Road, westwards for a distance of 47 metres	1	0	-
58	POWER ROAD, South side, from a point opposite the western wall of No. 114 Power Road, westwards for a distance of 18 metres	1	0	-
59	POWER ROAD, South side, from a point 2.9 metres west of the western wall of No. 115 Power Road, westwards for a distance of 34 metres	1	0	-
60	SILVER CRESCENT, north-east side, from a point 7.0 metres north of the southern wall of No. 596 Chiswick High Road northwards for a distance of 35 metres	1	0	-
61	SILVER CRESCENT, north-east side, from a point 2.4 metres south of the party wall of Nos.62 and 64 Silver Crescent north-westwards for a distance of 48 metres	1	0	-
62	SUTTON LANE NORTH, north-west side, from a point 1.0 metre north of the party wall of No.15 and 17 Sutton Lane North northwards for a distance of 76.5 metres	1	0	-
63	SUTTON LANE NORTH, north-west side, from a point 14.0 metres north of the southernmost wall of No.22 Sutton Lane North southwards for a distance of 10 metres	1	0	-

Amended by 2011/18  
Date 04/04/11

#### SCHEDULE 4

No. of parking place	Designated parking place	Minimum number of parking bays	Minimum total length in metres not to be occupied by parking bays	Special manner of standing
1.	2.	3.	4.	5.
64	SUTTON LANE NORTH, north-west side, from a point opposite the south-western flank wall of No.10 Sutton Lane North south-westwards for a distance of 18 metres	1	0	-
65	SUTTON LANE NORTH, south-east side, from a point 33.5 metres north of the eastern flank wall of No. 1 Sutton Lane North, north-eastwards for a distance of 10 metres	1	0	-
66	SUTTON LANE NORTH, south-east side, from a point 7.7 metres north of the northern flank wall of No. 22 Sutton Lane North, southwards for a distance of 5.0 metres	1	0	-
67	SUTTON LANE NORTH, south-east side, from a point 3.8 metres south of the northern wall of No. 22 Sutton Lane North, southwards for a distance of 5.0 metres	1	0	--
68	SUTTON LANE NORTH, south-east side, from a point 8.1 metres south of the southernmost wall of No. 22 Sutton Lane north, southwards for a distance of 6.0 metres	1	0	--
69	THORNEY HEDGE ROAD, West side, from a point 1.2 metres north of the party wall of Nos.9 and 11 Thorney Hedge Road north-westwards for a distance of 54 metres	1	0	-
70	WELLESLEY ROAD, North side, from a point opposite the west flank wall of No.38 Wellesley Road, westward for a distance of 24.4 metres	1	0	-
71	WELLESLEY ROAD, South side, from a point 5 metres east of the north-east kerb-line of Oxford Road North, eastwards for a distance of 10 metres	1	0	-

#### SCHEDULE 4

No. of parking place	Designated parking place	Minimum number of parking bays	Minimum total length in metres not to be occupied by parking bays	Special manner of standing
1.	2.	3.	4.	5.
72	WELLESLEY ROAD, South side, from a point 3.7 metres west of the party wall of Nos.52/54 Wellesley Road, eastwards for a distance of 30 metres	1	0	-
73	WELLESLEY ROAD, South side, from a point 4.6 metres east of the east flank wall of No.44 Wellesley Road, eastwards for a distance of 18 metres	1	0	-
74	WELLESLEY ROAD, South side, from a point 34.6 metres east of the east flank wall of No.44 Wellesley Road, eastwards for a distance of 38.0 metres	1	0	-

## SCHEDULE 5

Parking places in respect of which a vehicle may be left during the permitted hours if it displays a valid business permit

No. of parking place	Designated parking place	Minimum number of parking bays	Minimum total length in metres not to be occupied by parking bays	Special manner of standing
1.	2.	3.	4.	5.

No items

## SCHEDULE 6

Parking places in respect of which a vehicle may be left during the permitted hours if it displays a valid business permit or a valid residents' permit or a residents' visitor parking card

No. of parking place	Designated parking place	Minimum number of parking bays	Minimum total length in metres not to be occupied by parking bays	Special manner of standing
1	2.	3	4	5
No items.				

## SCHEDULE 7

In relation to a parking place referred to in this Schedule, the expression "permitted hours" means the period between 9.00am and 6.00pm on Mondays to Fridays inclusive, any such day not being a public holiday.

Parking places in respect of which a vehicle may be left during the permitted hours if it displays a valid residents' permit or a valid residents' visitor parking card.

No. of parking place	Designated parking place	Minimum number of parking spaces	Minimum total length in metres not to be occupied by parking spaces	Special manner of standing
1.	2.	3.	4.	5.
75	ARLINGTON GARDENS, north-east side, from a point 1 metre north-west of the party wall of Nos.13/15 Arlington Gardens, north-westward for a distance of 14.5 metres	1	0	-
76	ARLINGTON GARDENS, north-east side, from a point 1 metre north-west of the party wall of Nos.19/21 Arlington Gardens, north-westward for a distance of 13 metres	1	0	-
77	ARLINGTON GARDENS, north-east side, from a point 6.0 metres south-east of the common boundary wall of Nos. 31/33 Arlington Gardens, north-westward for a distance of 13.0 metres	1	0	-
78	ARLINGTON GARDENS, north-east side, from a point 1 metre north-west of the party wall of Nos.39/41 Arlington Gardens, north-westward for a distance of 14.5 metres	1	0	-
79	ARLINGTON GARDENS, north-east side, from a point 3 metres north-east of the party wall of Nos.47/49 Arlington Gardens, north-westward for a distance of 6 metres	1	0	-
80	ARLINGTON GARDENS, south-west side, from a point 0.45 metres south-west of the north-eastern wall of No.32 Arlington Gardens, north-westward for a distance of 4.8 metres	1	0	-

### SCHEDULE 7 (Continued)

No. of parking place	Designated parking place	Minimum number of parking spaces	Minimum total length in metres not to be occupied by parking spaces	Special manner of standing
1.	2.	3.	4.	5.
81	ARLINGTON GARDENS, south-west side, from a point 1.0 metre north-west of the north-eastern wall of No.30 Arlington Gardens, north-westward for a distance of 4.8 metres	1	0	-
82	ARLINGTON GARDENS, south-west side, from a point 1.0 metre north-west of the eastern wall of No.28 Arlington Gardens, north-westward for a distance of 4.8 metres	1	0	-
83	ARLINGTON GARDENS, south-west side, from a point 1 metre north-west of the eastern wall of No.26 Arlington Gardens, north-westward for a distance of 5.0 metres	1	0	-
84	ARLINGTON GARDENS, south-west side, from a point opposite the south-east flank wall of No.24 Arlington Gardens, north-westward for a distance of 5 metres	1	0	-
85	ARLINGTON GARDENS, south-west side, from a point 1.8 metres north-west of the party wall of Nos.20/22 Arlington Gardens, south-eastward for a distance of 4.8 metres	1	0	-
86	ARLINGTON GARDENS, south-west side, from the party wall of Nos.2/4 Arlington Gardens, south-eastwards for a distance of 9.2 metres	1	0	-
87	ARLINGTON GARDENS, south-west side, from a point 9.5 metres south-east of the party wall of Nos. 7/9 Arlington Gardens, south-eastwards for a distance of 18.0 metres.	1	0	-

### SCHEDULE 7 (Continued)

No. of parking place	Designated parking place	Minimum number of parking spaces	Minimum total length in metres not to be occupied by parking spaces	Special manner of standing
1.	2.	3.	4.	5.
88	BARROWGATE ROAD, North side, from a point 12.8 metres east of the party wall of Nos. 54e/54f Barrowgate Road westwards for a distance of 12 metres	1	0	-
89	BARROWGATE ROAD, North side, from a point 3.3 metres south-west of the north-eastern wall of No.37 Barrowgate Road, north-eastwards for a distance of 5 metres	1	0	-
90	BARROWGATE ROAD, North side, from a point opposite the western wall of No. 35 Barrowgate Road, north-eastwards for a distance of 5 metres	1	0	-
91	BARROWGATE ROAD, North side, from a point 1.2 metres north-east of the western wall of No. 33 Barrowgate Road, south-westward for a distance of 12 metres	1	0	-
92	BARROWGATE ROAD, North side, from a point 7.5 metres south-west of the south-western kerb-line of Burlington Gardens, south-westwards for a distance of 24 metres	1	0	-
93	BARROWGATE ROAD, North side, from a point 8.3 metres north-east of the common boundary between Nos.19/21 Barrowgate Road, south-westward for a distance of 12 metres	1	0	-
94	BARROWGATE ROAD, North side, from a point opposite the party wall of Nos.13/15 Barrowgate Road, south-eastwards, for a distance of 5 metres	1	0	-

### SCHEDULE 7 (Continued)

No. of parking place	Designated parking place	Minimum number of parking spaces	Minimum total length in metres not to be occupied by parking spaces	Special manner of standing
1.	2.	3.	4.	5.
95	BARROWGATE ROAD, North side, from a point opposite the party wall of Nos.11/13 Barrowgate Road, north-westward for a distance of 5 metres	1	0	-
96	BARROWGATE ROAD, North side, from a point 0.9 metres south-east of the party wall of Nos.7/9 Barrowgate Road, north-westward for a distance of 18 metres	1	0	-
97	BARROWGATE ROAD, South side, from a point opposite the western wall of No. 42 Barrowgate Road, north-westwards for a distance of 5 metres	1	0	-
98	BARROWGATE ROAD, South side, from a point opposite the western wall of No 44 (Block of flats) Barrowgate Road, north-eastwards for a distance of 15.7 metres	1	0	-
99	BARROWGATE ROAD, South side, from a point 1.0 metres south-west of Nos. 48/50 Barrowgate Road, north-eastwards for a distance of 10 metres	1	0	-
100	BEACONSFIELD CLOSE, east side, from a point 12.2 metres south of the southern kerb-line of Grosvenor Road, south-westwards for a distance of 10 metres	1	0	-
101	BEACONSFIELD CLOSE, east side, from a point 7.5 metres south-west of the south-western wall of No.22a Grosvenor Road, southwards for a distance of 5.0 metres	1	0	-
102	BEACONSFIELD CLOSE, east side, from a point 3 metres north of the north flank wall of Nos.1/6 Beaconsfield Close (flats), southwards for a distance of 16 metres	1	0	-
103	BEACONSFIELD CLOSE, east side, from a point 11.0 metres south of the northern wall of Nos.37 to 42 Beaconsfield Close (flats), southwardsto to the southern extremity of Beaconsfield Close	1	0	At 90° to kerb face

### SCHEDULE 7 (Continued)

No. of parking place	Designated parking place	Minimum number of parking spaces	Minimum total length in metres not to be occupied by parking spaces	Special manner of standing
1.	2.	3.	4.	5.
104	BEACONSFIELD CLOSE, west side, point 11.0 metres south of the northern wall of Nos.37 to 42 Beaconsfield Close (flats), southwardsto to the southern extremity of Beaconsfield Close	1	0	-
105	BURLINGTON GARDENS, north-east side, from a point 0.7 metres south-east of the south-eastern wall of No. 3 Burlington Gardens, north-westward for a distance of 5.0 metres	1	0	-
106	BURLINGTON GARDENS north-east side, from a point 5.2 metres north-west of the party wall of Nos. 3/5 Burlington Gardens, north-westward for a distance of 27.9 metres	1	0	-
107	BURLINGTON GARDENS, north-west side, from a point 0.7 metres north-east of the north-eastern wall of No.15 Burlington Gardens, south-westwards for a distance of 40.5 metres	1	0	-
108	BURLINGTON GARDENS, north-west side, from a point 5.0 metres south-west of the north-eastern boundary wall of No.27 Burlington Gardens, south-westward for a distance of 12.3 metres	1	0	-
109	BURLINGTON GARDENS south-east side, from a point 36.0 metres north-west of the northern kerb-line of Barrowgate Road, north-eastwards for a distance of 23.5 metres	1	0	-
110	BURLINGTON GARDENS south-east side, from a point 2.5 metres south-west of the party wall of Nos.10/12 Burlington Gardens, north-eastwards for a distance of 5 metres	1	0	-

### SCHEDULE 7 (Continued)

No. of parking place	Designated parking place	Minimum number of parking spaces	Minimum total length in metres not to be occupied by parking spaces	Special manner of standing
1.	2.	3.	4.	5.
111	BURLINGTON GARDENS, south-east side, from a point 1.8 metres north-east of the party wall of Nos.6/8 Burlington Gardens, south-westwards for a distance of 4.9 metres	1	0	-
112	BURLINGTON GARDENS, south-east side, from a point 7.5 metres north-east of the party wall of Nos.2/4 Burlington Gardens, south-westwards for a distance of 17.0 metres	1	0	-
113	BURLINGTON GARDENS, south-west side, from a point 3.3 metres north-west of the north-western wall of No. 2 Burlington Gardens, south eastwards for a distance of 30 metres	1	0	-
114	BURLINGTON ROAD, north-east side, from a point 7. 7metres south-east of the north-western wall of No. 1A Burlington Road, south-eastwards for a distance of 6 metres	1	0	-
115	BURLINGTON ROAD, north-east side, from a point 1.5 metres south-east of the south-eastern flank wall of No.3 Burlington Road, south-eastwards for a distance of 6 metres	1	0	-
116	BURLINGTON ROAD, north-east side, from a point 3.4 metres north-west of the party wall of Nos. 21/23 Burlington Road, south-eastwards for a distance of 6 metres	1	0	-
117	BURLINGTON ROAD, north-east side, from a point 3.1 metres south-east of the north-west flank wall of No.25 Burlington Road, south-eastwards for a distance of 6 metres	1	0	-

### SCHEDULE 7 (Continued)

No. of parking place	Designated parking place	Minimum number of parking spaces	Minimum total length in metres not to be occupied by parking spaces	Special manner of standing
1.	2.	3.	4.	5.
118	BURLINGTON ROAD, north-east side, from a point 3.5 metres south-east of the north-west flank wall of No.27 Burlington Road, south-eastwards for a distance of 6 metres	1	0	-
119	BURLINGTON ROAD, north-east side, from a point 2.4 metres south-east of the north-west flank wall of No.29 Burlington Road, south-eastwards for a distance of 5 metres	1	0	-
120	BURLINGTON ROAD, north-east side, from a point 3.1 metres north-west of the southern wall of No. 37 Burlington Road, south-eastwards for a distance of 36.0 metres	1	0	-
121	BURLINGTON ROAD, south-west side, side, from a point 8.0 metres north-west of the northern kerb-line of Grosvenor Road, north-westwards for a distance of 42.0 metres	1	0	-
122	BURLINGTON ROAD, south-west side, side, from a point 1.5 metres north-west of the common boundary between Nos. 8 and 10 Burlington Road, north-westwards for a distance of 9.5 metres	1	0	-
123	CAMBRIDGE ROAD NORTH, north-east side, from a point 6.8 metres south-east of the south-eastern wall of No. No.451 Chiswick High Road, south-eastwards for a distance of 6 metres	1	0	-
124	CAMBRIDGE ROAD NORTH, north-east side, from a point 12.7 metre north-west of the south-eastern wall of Nos.1 to 8 Gillian Court, Cambridge Road North, north-	1	0	-

westwards for a distance of 5 metres

### SCHEDULE 7 (Continued)

No. of parking place	Designated parking place	Minimum number of parking spaces	Minimum total length in metres not to be occupied by parking spaces	Special manner of standing
1.	2.	3.	4.	5.
125	CAMBRIDGE ROAD NORTH, north-east side, from the south-eastern wall of No. 1 to 8 Gillian Court, Cambridge Road North, north-westwards for a distance of 9.5 metres	1	0	-
126	CAMBRIDGE ROAD NORTH, north-east side, from the party wall of Nos. 5/7 Cambridge Road North, north-westwards for a distance of 5.8 metres	1	0	-
127	CAMBRIDGE ROAD NORTH, north-east side, from a point 2.8 metres south-east of the party wall of Nos. 11/13 Cambridge Road North, north-westwards for a distance of 9.0 metres	1	0	-
128	CAMBRIDGE ROAD NORTH, north-east side, from a point 0.45 metres north-east of the party wall of Nos. 17/19 Cambridge Road North, south-eastwards for a distance of 39.4 metres	1	0	-
129	CAMBRIDGE ROAD NORTH, south-west side, from a point in line with the party of wall Nos.27/29 Cambridge Road North, north-westwards for a distance of 7.8 metres	1	0	At 90° to kerb face
130	CAMBRIDGE ROAD NORTH, south-west side, from a point 1.6 metres north-west of the north-western wall of No.20 Cambridge Road North, north-westwards for a distance of 6 metres	1	0	-
131	CAMBRIDGE ROAD NORTH, south-west side, from a point 1.2 metres south-east of the north-western flank wall of No.12 Cambridge Road North, north-westwards for a distance of 4.8 metres	1	0	-

### SCHEDULE 7 (Continued)

No. of parking place	Designated parking place	Minimum number of parking spaces	Minimum total length in metres not to be occupied by parking spaces	Special manner of standing
1.	2.	3.	4.	5.
132	CAMBRIDGE ROAD NORTH, south-west side, from a point 4.7 metres south-east of the party wall of Nos.4/6 Cambridge Road North, north-westwards for a distance of 12 metres	1	0	-
133	CAMBRIDGE ROAD NORTH, south-west side, from a point 2 metres north-west of the south-eastern flank wall of No.2 Cambridge Road North, north-westwards for a distance of 6 metres	1	0	-
134	CHISWICK ROAD, north-west side, from a point 2.0 metres north-east of the party wall of Nos. 4/5 Chiswick Road to a point opposite the party wall of Nos. 13/14 Chiswick Road	1	0	-
135	CHISWICK ROAD, north-west side, from a point opposite the party wall of Nos.13/14 Chiswick Road to a point 1.5 metres south-west of Nos. 29/30 Chiswick Road.	1	0	-
136	CHISWICK ROAD, south-east side, from a point 1.5 metres west of the eastern flank wall of 1-24 Dewsbury Court, Chiswick Road, south-westward for a distance of 22.4 metres	1	0	-
137	ESSEX PLACE, south-west side, from a point 1.7 metres south-east of the common boundary wall of Empire House, 408-418 Chiswick High Road and 404/406 Chiswick High Road, south-eastwards for a distance of 10.35 metres	1	0	-
138	GRANGE ROAD, north-west side, from a point 19.0 metres south-west of the eastern wall of No.22 Grange Road, south-westward for a distance of 42.9 metres	1	0	-

### SCHEDULE 7 (Continued)

No. of parking place	Designated parking place	Minimum number of parking spaces	Minimum total length in metres not to be occupied by parking spaces	Special manner of standing
1.	2.	3.	4.	5.
139	GRANGE ROAD, north-west side, from a point 1 metre south-west of the common boundary between Nos.30 and 32 Grange Road, south-westward for a distance of 39.3 metres	1	0	-
140	GRANGE ROAD, south-east side, from a point 1.9 metres north-east of the southern flank wall of No.38 Grange Road, north-eastwards for a distance of 30 metres	1	0	-
141	GRANGE ROAD, west side, from a point 1.9 metres north of the party wall of Nos.10/12 Grange Road, southwards for a distance of 18 metres	1	0	-
142	GRANGE ROAD, west side, from a point 0.8 metres north of the party wall of Nos.7/9 Grange Road, southwards for a distance of 6.0 metres	1	0	-
143	GRANGE ROAD, west side, from a point 3 metres north of the common boundary between Nos.3 and 5 Grange Road, southwards for a distance of 12 metres	1	0	-
144	GRANGE ROAD, north-east side, from a point 2.7 metres north of the common boundary between No.17 Wellesley Road and No.2 Grange Road, northwards for a distance of 12 metres	1	0	-
145	GRANGE ROAD, north-east side, from a point 2 metres south of the common boundary between No.8 and No.10 Grange Road, northwards for a distance of 10 metres	1	0	-

146	GRANGE ROAD, north-east side, from a point 2.4 metres south of the common boundary between Nos.12 and 14 Grange Road, northwards for a distance of 12 metres	1	0	-
-----	--	---	---	---

**SCHEDULE 7 (Continued)**

No. of parking place	Designated parking place	Minimum number of parking spaces	Minimum total length in metres not to be occupied by parking spaces	Special manner of standing
1.	2.	3.	4.	5.
147	GRANGE ROAD, south-east side, from a point 5.3 metres north-east of the common boundary of Nos.16/18 Grange Road, north-eastwards for a distance of 6 metres	1	0	-
148	GRANGE ROAD, south-east side, from a point 4 metres south-west of the south-west flank of No.22 Grange Road, south-westwards for a distance of 17 metres	1	0	-
149	GROSVENOR ROAD, north side, from a point 1.0 metre west of the easternmost building line of No.8 Sutton Lane North, westward for a distance of 24 metres	1	0	-
150	GROSVENOR ROAD, north side, side, from a point 6.1 metres west of the common boundary between Nos.3 and 5 Grosvenor Road, westward for a distance of 5 metres	1	0	-
151	GROSVENOR ROAD, north side, from a point 4.3 metres west of the western wall of No. 7 Grosvenor Road, westward for a distance of 10.0 metres	1	0	-
152	GROSVENOR ROAD, north side, from a point 1 metre west of the common boundary of Grove House, Grosvenor Road and Nos.1-3 Kenilworth House, Grosvenor Road westward for a distance of 17 metres	1	0	-
153	GROSVENOR ROAD, north side, from a point 3.8 metres east of the western flank wall of No.26 Grosvenor Road, westward for a distance of 6 metres	1	0	-

154	GROSVENOR ROAD, north side, from a point 1.4 metres east of the western flank wall of No.17 Grosvenor Road, eastwards for a distance of 10 metres	1	0	-
-----	---	---	---	---

**SCHEDULE 7 (Continued)**

No. of parking place	Designated parking place	Minimum number of parking spaces	Minimum total length in metres not to be occupied by parking spaces	Special manner of standing
1.	2.	3.	4.	5.
155		1	0	-
156	GROSVENOR ROAD, north side, from a point opposite the eastern flank wall of No.36 Grosvenor Road, westward for a distance of 20 metres	1	0	-
157	GROSVENOR ROAD, north side, from a point 2.9 metres west of the eastern flank wall of No.42A Grosvenor Road, westward for a distance of 6.0 metres	1	0	-
158	GROSVENOR ROAD, north side, from a point 2.6 metres east of the party wall of Nos.25/27 Grosvenor Road, westward for a distance of 10.0 metres	1		-
159	GROSVENOR ROAD, north side, from a point 3.7 metres east of the party wall of Nos.33/35 Grosvenor Road, westward for a distance of 6.3 metres	1	0	-
160	GROSVENOR ROAD, north side, from a point 1.5 metres east of the east flank wall of Nos.7 and 8 Grosvenor Court, Grosvenor Road, westward for a distance of 40 metres	1	0	-
161	GROSVENOR ROAD, south side, from a point 2.8 metres west of the party wall of Nos.48/50 Grosvenor Road, eastwards for a distance of 9.8 metres	1	0	-
162	GROSVENOR ROAD, south side, from a point 2.0 metres east of western wall of No. 42 Grosvenor Road, eastwards for a distance of 12 metres	1	0	-

### SCHEDULE 7 (Continued)

No. of parking place	Designated parking place	Minimum number of parking spaces	Minimum total length in metres not to be occupied by parking spaces	Special manner of standing
1.	2.	3.	4.	5.
163	GROSVENOR ROAD, south side, from a point 4.3 metres east of the east flank wall of No.42A Grosvenor Road, eastwards for a distance of 5 metres	1	0	-
164	GROSVENOR ROAD, south side, from a point 3.9 metres west of the party wall of Nos.36/38 Grosvenor Road, eastwards for a distance of 30.3 metres	1	0	-
165	GROSVENOR ROAD, south side, from a point 1.2 metres west of the common boundary between Nos.30 and 28 Grosvenor Road, westwards for a distance of 5 metres	1	0	-
166	GROSVENOR ROAD, south side, from a point 4.5 metres east of the common boundary of Nos.28 and 30 Grosvenor Road, eastwards for a distance of 18 metres	1	0	-
167	GROSVENOR ROAD, south side, from a point opposite the eastern flank wall of No. 41 Burlington Road, eastwards for a distance of 12.0 metres	1	0	-
168	GROSVENOR ROAD, south side, from a point 3.3 metres west of the party wall of Nos. 16/18 Grosvenor Road, eastwards for a distance of 6.0 metres	1	0	-
169	GROSVENOR ROAD, south side, from a point 2.4 metres west of the party wall of Nos.12/14 Grosvenor Road, eastwards for a distance of 5 metres	1	0	-
170	GROSVENOR ROAD, south side, from a point 8.1 metres west of the party wall of Nos.4/6 Grosvenor Road, eastwards for a distance of 16 metres	1	0	-

### SCHEDULE 7 (Continued)

No. of parking place	Designated parking place	Minimum number of parking spaces	Minimum total length in metres not to be occupied by parking spaces	Special manner of standing
1.	2.	3.	4.	5.
171	HARVARD ROAD, south-east side, from a point 6.0 metres southwest of the southern kerb-line of Grosvenor Road, south-westwards for a distance of 9.40 metres	1	0	At 90° to kerb face
172	HARVARD ROAD, south-east side, from a point 16.40 metres south-west of the southern kerb-line of Grosvenor Road, south-westwards for a distance of 32.5 metres	1	0	At 75° to kerb face
173	HARVARD ROAD, south-east side, from a point 6.0 metres south-west of the common boundaries of Nos.9 and 11 Harvard Road, south-westwards, for a distance of 25.0 metres	1	0	At 75° to kerb face
174	HARVARD ROAD, south-east side, from a point 2.5 metres south-west of the party wall of Nos.23/25 Harvard Road, south-westwards for a distance of 5.2 metres	1	0	At 75° to kerb face
175	HARVARD ROAD, south-east side, from a point 1 metre south-west of the party wall of Nos.27/29 Harvard Road, south-westwards for a distance of 30 metres	1	0	-
176	HARVARD ROAD, South- east side, from a point 10.1 metres south-west of south-west flank wall of No.33 Harvard Road, south-westwards for a distance of 5.0 metres	1	0	-
177	HARVARD ROAD, north-west side, from a point 6.3 metres north-east of the south-western flank wall of No.33 Harvard Road, north-eastwards for a distance of 52 metres	1	0	-
178	HARVARD ROAD, north-east side, from a point 3.0 metres south-east of the party	1	0	-

wall of No. 22/24 Harvard Road, north-westwards for a distance of 18.0metres

**SCHEDULE 7 (Continued)**

No. of parking place	Designated parking place	Minimum number of parking spaces	Minimum total length in metres not to be occupied by parking spaces	Special manner of standing
1.	2.	3.	4.	5.
179	HARVARD ROAD, north-east side, from a point 2.7 metres north-west of the common boundary between Nos.26 and 28 Harvard Road, north-westwards for a distance of 10.8 metres	1	0	-
180	HARVARD ROAD, north-east side, from a point 1.3 metres north-west of the western wall of No. 30 Harvard Road, north-westwards for a distance of 14.7 metres	1	0	-
181	HARVARD ROAD, north-east side, from a point 0.7 metres north-west of the south-eastern wall of No. 38 Harvard Road, north-westwards for a distance of 18 metres	1	0	-
182	HARVARD ROAD, north-east side, from a point in line with the eastern flank wall of the Nos.25 to 30 Churchdale Court, north-westwards for a distance of 18 metres	1	0	-
183	HARVARD ROAD, East side, from a point 4.7 metre north of the southern wall of No. 58 Harvard Road, northwards for a distance of 12.0 metres	1	0	-
184	HARVARD ROAD, East side, from a point 12.0 metres south of the southern kerb-line of Wellesley Road, southwards for a distance of 30.0 metres	1	0	-
185	HARVARD ROAD, West side, side, from a point 1.0 metres north of the northern flank wall of Nos.7 and 8 Cromwell Close, Harvard Road, southwards, for a distance of 42.0 metres	1	0	-
186	HEATHFIELD GARDENS, south-east side, from a point 3.8 metres north-east of the party wall of Nos.5/7 Heathfield Gardens south-westwards, for a distance of 21 metres	1	0	-

### SCHEDULE 7 (Continued)

No. of parking place	Designated parking place	Minimum number of parking spaces	Minimum total length in metres not to be occupied by parking spaces	Special manner of standing
1.	2.	3.	4.	5.
187	HEATHFIELD GARDENS, south-east side, from a point 3.2 metres north-east of the party wall of Nos.13/15 Heathfield Gardens, south-westwards, for a distance of 6 metres	1	0	-
188	HEATHFIELD GARDENS, south-east side, from a point 1.1 metres south-west of the party wall of Nos.19/21 Heathfield Gardens, south-westwards, for a distance of 6 metres	1	0	-
189	HEATHFIELD GARDENS, south-east side, from a point 4.3 metres south-west of the common boundary of Nos.21 and 23 Heathfield Gardens, south-westwards for a distance of 19.75 metres	1	0	-
190	HEATHFIELD GARDENS, south-east side, from a point opposite the common boundary between Nos.25 and 27 Heathfield Gardens, south-westwards for a distance of 13.8 metres	1	0	-
191	HEATHFIELD GARDENS, south-east side, side, from a point 3.3 metres north-east of the party wall of Nos.31/33 Heathfield Gardens, south-westwards for a distance of 6.0 metres	1	0	-
192	HEATHFIELD GARDENS, south-east side, from a point 2.5 metres north-east of the party wall of Nos.35/37 Heathfield Gardens, south-westwards for a distance of 5 metres	1	0	-
193	HEATHFIELD GARDENS, south-east side, from a point 2 metres south-west of the common boundary between Nos.37 and 39 Heathfield Gardens, south-westwards for a distance of 12 metres	1	0	-

### SCHEDULE 7 (Continued)

No. of parking place	Designated parking place	Minimum number of parking spaces	Minimum total length in metres not to be occupied by parking spaces	Special manner of standing
1.	2.	3.	4.	5.
194	HEATHFIELD GARDENS, south-east side, from a point 14.9 metres south-west of the party wall of Nos. 39/41 Heathfield Gardens, south-westwards for a distance of 24 metres	1	0	-
195	HEATHFIELD GARDENS, north-west side, from a point 2.20 metres south-west of the party wall of Nos.50/52 Heathfield Gardens, north-eastwards to a point opposite the north-eastern wall of No. 44 Heathfield Gardens	1	0	-
196	HEATHFIELD GARDENS, north-west side, from a point 1 metre north-east of the south-western flank wall of No.34 Heathfield Gardens, north-eastwards for a distance of 6 metres	1	0	-
197	HEATHFIELD GARDENS, north-west side, from a point 1.0 metre north-east of the south-westernmost wall of No.32 Heathfield Gardens, north-eastwards for a distance of 12 metres	1	0	-
198	HEATHFIELD GARDENS, north-west side, from a point opposite the party wall of Nos.26/28 Heathfield Gardens, north-eastwards for a distance of 75 metres	1	0	-
199	MARLBOROUGH ROAD, north-east side, from a point 19.0 metres south-east of the southern kerb-line of Chiswick High Road, south-eastwards for a distance of 15.0 metres	1	0	-
200	MARLBOROUGH ROAD, north-east side, from a point 44.5 metres south-east of the south-eastern kerb-line of Chiswick High Road, south-eastwards for a distance of 50 metres	1	0	-

### SCHEDULE 7 (Continued)

No. of parking place	Designated parking place	Minimum number of parking spaces	Minimum total length in metres not to be occupied by parking spaces	Special manner of standing
1.	2.	3.	4.	5.
201	MARLBOROUGH ROAD, north-east side, from a point 6 metres south-east of the south-eastern kerb-line of Arlington Gardens, south-eastwards for a distance of 12 metres	1	0	-
202	MARLBOROUGH ROAD, north-east side, from a point 6.35 metres north-west of the party wall of Nos.17/19 Marlborough Road, south-eastwards for a distance of 12.40 metres	1	0	-
203	MARLBOROUGH ROAD, north-east side, from a point 6.6 metres north-west of the party wall of Nos.21/23 Marlborough Road, south-eastwards for a distance of 6 metres	1	0	-
204	MARLBOROUGH ROAD, north-east side, from a point 6.6 metres south-east of the southern kerb-line of Walpole gardens, south-eastwards for a distance of 6.0 metres	1	0	-
205	MARLBOROUGH ROAD, north-east side, from a point 2.0 metres north-west of the party wall of No.29 Marlborough Road and No.1 Wellesley Road, south-eastwards for a distance of 6.0 metres	1	0	-
206	MARLBOROUGH ROAD, south-west side, from a point 11 metres north of the northern kerb-line of Wellesley Road, north-westwards for a distance of 22 metres	1	0	-
207	MARLBOROUGH ROAD, south-west side, from a point 7.0 metre north-west of the party wall of Nos.28/30 Marlborough Road, north-westwards for a distance of 6.0 metres	1	0	-

### SCHEDULE 7 (Continued)

No. of parking place	Designated parking place	Minimum number of parking spaces	Minimum total length in metres not to be occupied by parking spaces	Special manner of standing
1.	2.	3.	4.	5.
208	MARLBOROUGH ROAD, south-west side, from a point 6 metres south-east of the party wall of Nos.12/14 Marlborough Road, north-westwards for a distance of 36 metres	1	0	-
209	MARLBOROUGH ROAD, south-west side, from a point 2.0 metres north-west of the party wall of Nos.5/7 Marlborough Road, north-westwards for a distance of 14.0 metres	1	0	-
210	OXFORD ROAD NORTH, north-east side, from a point 0.65 metres north-west of the south-eastern flank wall of Nos.1-30 Tomlinson Close (Flats), Oxford Road North, north-westwards for a distance of 5.0 metres	1	0	-
211	OXFORD ROAD NORTH, north-east side, from a point opposite the north-western boundary of No.1 Oxford Road North, south-eastwards, for a distance of 10 metres	1	0	-
212	OXFORD ROAD NORTH, north-east side, from a point 4.6 metres north-west of the party wall of Nos.3/5 Oxford Road North, south-eastwards for a distance of 18.0 metres	1	0	-
213	OXFORD ROAD NORTH, north-east side, from a point 7.1 metres south-east of the party wall of Nos.4/6 Oxford Road North, south-eastwards for a distance of 54.0 metres	1	0	-
214	OXFORD ROAD NORTH, north-east side, from a point 1.7 metres south-east of the party wall of Nos.23/23A Oxford Road North, south-eastwards for a distance of 21.5 metres	1	0	-

### SCHEDULE 7 (Continued)

No. of parking place	Designated parking place	Minimum number of parking spaces	Minimum total length in metres not to be occupied by parking spaces	Special manner of standing
1.	2.	3.	4.	5.
215	OXFORD ROAD NORTH, south-west side, from a point 0.7 metres south-east of the south-eastern wall of No. 28 Oxford Road North, south-eastwards for a distance of 12 metres	1	0	-
216	OXFORD ROAD NORTH, south-west side, from a point 7.3 metres south-east of the south-eastern flank wall of No.26 Oxford Road North, south-eastwards for a distance of 6 metres	1	0	-
217	OXFORD ROAD NORTH, South-west side, from a point opposite the common boundary between Nos.12/14 Oxford Road North, north-westwards for a distance of 19.30 metres	1	0	-
218	OXFORD ROAD NORTH, South-west side, from a point 1.5 metres north-west of the south-eastern flank wall of No.6 Oxford Road North, north-westwards for a distance of 12.0 metres	1	0	-
219	OXFORD ROAD NORTH, south-west side, from a point 25.7 metres north-west of the south-eastern wall of No.6 Oxford Road North, north-westwards for a distance of 17 metres	1	0	-
220	SILVER CRESCENT, north-east side, from a point 2.2 metres south-east of the north-western flank wall of No.12 Silver Crescent, south-eastwards for a distance of 35.2 metres	1	0	-
221	SILVER CRESCENT, north-east side, from a point 2.0 metres south-east of the party wall of Nos. 16/18 Silver Crescent, north-westwards for a distance of 113.0 metres	1	0	-

### SCHEDULE 7 (Continued)

No. of parking place	Designated parking place	Minimum number of parking spaces	Minimum total length in metres not to be occupied by parking spaces	Special manner of standing
1.	2.	3.	4.	5.
222	SILVER CRESCENT, south-west side, from a point opposite the north-western flank wall of No.58 Thorney Hedge Road, south-eastwards for a distance of 119 metres	1	0	-
223	SILVER CRESCENT, south-west side, from a point opposite the party wall of Nos.39/41 Silver Crescent, south-eastwards for a distance of 90.8 metres	1	0	-
224	SILVER CRESCENT, south-west side, from a point 1.0 metre north-west of the party wall of Nos.5/7 Silver Crescent, south-eastwards for a distance of 11.50 metres	1	0	-
225	SURREY CRESCENT, north side, from a point opposite the party wall of Nos.28/30 Surrey Crescent, eastwards for a distance of 4.8 metres	1	0	-
226	SURREY CRESCENT, West side, from a point 9.8 metres north of the northern flank wall of No.42 Surrey Crescent, northwards for a distance of 10 metres	1	0	-
227	SURREY CRESCENT, south side, from a point opposite the party wall of Nos.34/36 Surrey Crescent, westward for a distance of 12 metres	1	0	-
228	SUTTON LANE NORTH, South-east side, from a point 13.3 metres north-east of the north-eastern flank wall of No.1 Sutton Lane North, south-westwards for a distance of 18 metres	1	0	-
229	SUTTON LANE NORTH, south-east side, from a point opposite the party wall of Nos.5/7 Sutton Lane North, south-	1	0	-

westwards for a distance of 47.5 metres

### SCHEDULE 7 (Continued)

No. of parking place	Designated parking place	Minimum number of parking spaces	Minimum total length in metres not to be occupied by parking spaces	Special manner of standing
1.	2.	3.	4.	5.
230	SUTTON LANE NORTH, north-west side, from a point 4.00 metres south of the southern kerb-line of Grosvenor Road south-westwards for a distance of 34.5 metres	1	0	2 wheels on the footway
231	THORNEY HEDGE ROAD, south-west side, from a point 3.8 metres south-east of the party wall of Nos.1/3 Thorney Hedge Road, north-westwards for a distance of 5.5 metres	1	0	-
232	THORNEY HEDGE ROAD, south-west side, from a point 6.5 metres south-east of the party wall of Nos.5/7 Thorney Hedge Road, north-westwards for a distance of 12 metres	1	0	-
233	THORNEY HEDGE ROAD, south-west side, from a point 0.5 metres north-west of the party wall of Nos.27/29 Thorney Hedge Road, north-westwards, for a distance of 117.0 metres	1	0	-
234	THORNEY HEDGE ROAD, north-east side, from a point 2 metres north-east of the south-western flank wall of No.71 Thorney Hedge Road, eastwards, for a distance of 10 metres	1	0	-
235	THORNEY HEDGE ROAD, north-east side, from a point .7 metres north of the north-western flank wall of No.58 Thorney Hedge Road, south-eastwards for a distance of 65 metres	1	0	-
236	THORNEY HEDGE ROAD, north-east side, from a point 1.2 metres north-west of the party wall of Nos.34/36 Thorney Hedge Road, south-eastwards, for a distance of 18 metres	1	0	-

237	THORNEY HEDGE ROAD, north-east side, from a point 0.9 metres south-east of the party wall of Nos.10/12 Thorney Hedge Road, south-eastwards for a distance of 5.4 metres	1	0	-
238	THORNEY HEDGE ROAD, north-east side, side, from a point 5.0 metres north-west of the party wall of Nos.6/8 Thorney Hedge Road south-eastwards for a distance of 9.7 metres	1	0	-
239	THORNEY HEDGE ROAD, north-east side, from a point 2.7 metres north-west of the party wall of Nos.2/4 Thorney Hedge Road, south-eastwards, for a distance of 12 metres	1	0	-
240	WALPOLE GARDENS, north side, from a point 13.2 metres east of the western wall of No. 20 Walpole Road, westward for a distance of 20 metres	1	0	-
241	WALPOLE GARDENS, north side, from a point 1.7 metres east of the west flank wall of Nos.1-6 Bryher House, Walpole Gardens, eastwards for a distance of 6 metres	1	0	-
242	WALPOLE GARDENS, north side, from a point 1.60 metre west of the east flank wall of No.3 Walpole Gardens, westward for a distance of 10 metres	1	0	-
243	WALPOLE GARDENS, north side, from a point opposite the west flank wall of No.5 Walpole Gardens, westward for a distance of 6 metres	1	0	-
244	WALPOLE GARDENS, north side, from a point opposite the western wall of No. 9 Walpole Gardens, eastwards for a distance of 6 metres	1	0	-
245	WALPOLE GARDENS, north side, from a point 6.4 metres east of the north-eastern kerb-line of Marlborough Road, eastwards for a distance of 18 metres	1	0	-
246	WALPOLE GARDENS, south side, from a point 6.0 metres east of the north-eastern kerb-line of Marlborough Road, eastwards for a distance of 22 metres	1	0	-

### SCHEDULE 7 (Continued)

No. of parking place	Designated parking place	Minimum number of parking spaces	Minimum total length in metres not to be occupied by parking spaces	Special manner of standing
1.	2.	3.	4.	5.
247	WALPOLE GARDENS, south side, from a point 4.7 metres west of the party wall of Nos.2/4 Walpole Gardens, eastwards for a distance of 81.0 metres	1	0	-
248	WALPOLE GARDENS, south side, from a point 9.8 metres east of the western flank wall of No. 20 Walpole Gardens, westwards for a distance of 11.20 metres	1	0	-
249	WELLESLEY ROAD, north side, from a point 0.7 metres east of the west flank wall of No.1 Wellesley Road, eastwards for a distance of 10 metres	1	0	-
250	WELLESLEY ROAD, north side, from a point 5.2 metres west of the south-western kerb-line of Marlborough Road, westwards for a distance of 9.5 metres	1	0	-
251	WELLESLEY ROAD, north side, from a point 3 metres east of the party wall of Nos.3/5 Wellesley Road, westward for a distance of 6 metres	1	0	-
252	WELLESLEY ROAD, north side, from a point 0.4 metres west of the east flank wall of No.7A Wellesley Road, westward for a distance of 5 metres	1	0	-
253	WELLESLEY ROAD, north side, from a point 0.9 metres east of the western wall of No. 8 Wellesley Road, south-westwards for a distance of 5 metres	1	0	-
254	WELLESLEY ROAD, north side, from a point 2.0 metre west of the western wall of No.31 Burlington Road, westward for a distance of 15.0 metres	1	0	-

255	WELLESLEY ROAD, north side, from a point 6.6 metres west of the south-west kerb-line of Burlington Road, westward for a distance of 6.0 metres	1	0	-
256	WELLESLEY ROAD, north side, from a point 1.5 metres east of the western wall of No. 9 Wellesley Road, eastwards for a distance of 5 metres	1	0	-
257	WELLESLEY ROAD, north side, from a point 1.2 metre west of the west flank wall of No.11 Wellesley Road, westward for a distance of 35.4 metres	1	0	-
258	WELLESLEY ROAD, north side, from a point 0.5 metres west of the common boundary between Nos.26/26A, westward for a distance of 11.0 metres	1	0	-
259	WELLESLEY ROAD, north side, from a point 5.0 metres west of the common boundary of Nos.23 and 25 Wellesley Road, westward for a distance of 24.0 metres	1	0	-
260	WELLESLEY ROAD, north side, from a point 5.9 metres west of the common boundary between Nos.27 and 29 Wellesley Road, westward for a distance of 6 metres	1	0	-
261	WELLESLEY ROAD, north side, from a point 1.4 metre west of the common boundary between Nos.29 and 31 Wellesley Road, westward for a distance of 12.0 metres	1	0	-
262	WELLESLEY ROAD, south side, from a point 7.0 metres west of the common boundary between Nos.34 Wellesley Road and Nos.1-9 Grosvenor Court (Flats) Wellesley Road, eastward for a distance of 41.80 metres	1	0	-
263	WELLESLEY ROAD, south side, from a point 1 metre east of the party wall of No.28a/28 Wellesley Road, eastwards for a distance of 5 metres	1	0	-

#### **SCHEDULE 7 (Continued)**

No. of parking place	Designated parking place	Minimum number of parking spaces	Minimum total length in metres not to be occupied by parking spaces	Special manner of standing
1.	2.	3.	4.	5.
264	WELLESLEY ROAD, south side, from a point 2.5 metres east of the west flank wall of No.26C Wellesley Road, eastward for a distance of 10 metres	1	0	-
265	WELLESLEY ROAD, south side, side, from a point 5.5 metres east of the common boundary between Nos.26/26A Wellesley Road, eastwards for a distance of 5 metres	1	0	-
266	WELLESLEY ROAD, south side, from a point 1 metre east of the common boundary between Nos.20/22 Wellesley Road, eastwards for a distance of 10 metres	1	0	-
267	WELLESLEY ROAD, south side, from a point 34.0 metres east of a point opposite the western flank wall of Beverley Court, Wellesley Road, eastwards for a distance of 41 metres	1	0	-

### SCHEDULE 8

Parking places in respect of which a vehicle may be left during the permitted hours if it displays a valid residents' permit.

No. of parking place	Designated parking place	Minimum number of parking bays	Minimum total length in metres not to be occupied by parking bays	Special manner of standing
1.	2.	3.	4.	5.
No items.				

**SCHEDULE 9**  
**Streets or parts of streets for the purpose of the definition of "business"**

1. Acton Lane - Between the rail bridge and its junction with Chiswick High Road, W4
2. Arlington Gardens - Between its junction with Sutton Lane North and Marlborough Road
3. Barrowgate Road - Between its junction with Sutton Court Road and Sutton Lane North
4. Beaconsfield Close - From its junction with Grosvenor Road for its entire length
5. Burlington Gardens - Between its junction with Sutton Court Road and Barrowgate Road
6. Burlington Road - Between its junction with Chiswick High Road and Grosvenor Road
7. Cambridge Road North - Between its junction with Chiswick High Road for its entire length
8. Chiswick High Road - Between its junction with Gunnersbury Avenue and Burlington Road
9. Chiswick Road - Between its with Chiswick High Road and Acton Lane
10. Essex Place - From its junction with Acton Lane for its entire length
11. Grange Road - Both arms of Grange Road that lies between its junction with Burlington Road and Wellesley Road
12. Grosvenor Road - Between its junction with Heathfield Gardens and Harvard Road
13. Harvard Road - Between its junction with Wellesley Road and Grosvenor Road
14. Heathfield Gardens - Between its junction with Sutton Lane North and Heathfield Terrace
15. Marlborough Road - Between its junction with Chiswick High Road and Wellesley Road
16. Oxford Road North - From its junction with Chiswick High Road for its entire length
17. Power Road - Between its junction with Gunnersbury Avenue and Chiswick High Road
18. Silver Crescent - Between its junction with Thorney Hedge Road and Chiswick High Road
19. Surrey Crescent - From its junction with Chiswick High Road (Chiswick Roundabout) for its entire length
20. Sutton Court Road - Between its junction with Heathfield Terrace and Great West Road
21. Sutton Lane North - Between its junction with Great West Road and Chiswick High Road
22. Thorney Hedge Road - Between its junction with Chiswick High Road and Silver Crescent
23. Warpole Gardens - Between its Sutton Lane North and Marlborough Road
24. Wellesley Road - Between its junction with Sutton Lane North and Oxford Road North
25. Gunnersbury Ave, W4 - <sup>Added by</sup> 2011/27 Date: 31/05/11

## SCHEDULE 10

### Streets or parts of streets for the purpose of the definition of "resident"

1. Acton Lane - Between the rail bridge and its junction with Chiswick High Road, W4
2. Arlington Gardens - Between its junction with Sutton Lane North and Marlborough Road
3. Barrowgate Road - Between its junction with Sutton Court Road and Sutton Lane North
4. Beaconsfield Close - From its junction with Grosvenor Road for its entire length
5. Burlington Gardens - Between its junction with Sutton Court Road and Barrowgate Road
6. Burlington Road - Between its junction with Chiswick High Road and Grosvenor Road
7. Cambridge Road North - Between its junction with Chiswick High Road for its entire length
8. Chiswick High Road - Between its junction with Gunnersbury Avenue and Burlington Road
9. Chiswick Road - Between its with Chiswick High Road and Acton Lane
10. Essex Place - From its junction with Acton Lane for its entire length
11. Grange Road - Both arms of Grange Road that lies between its junction with Burlington Road and Wellesley Road
12. Grosvenor Road - Between its junction with Heathfield Gardens and Harvard Road
13. Harvard Road - Between its junction with Wellesley Road and Grosvenor Road
14. Heathfield Gardens - Between its junction with Sutton Lane North and Heathfield Terrace
15. Marlborough Road - Between its junction with Chiswick High Road and Wellesley Road
16. Oxford Road North - From its junction with Chiswick High Road for its entire length
17. Power Road - Between its junction with Gunnersbury Avenue and Chiswick High Road
18. Silver Crescent - Between its junction with Thorney Hedge Road and Chiswick High Road
19. Surrey Crescent - From its junction with Chiswick High Road (Chiswick Roundabout) for its entire length
20. Sutton Court Road - Between its junction with Heathfield Terrace and Great West Road
21. Sutton Lane North - Between its junction with Great West Road and Chiswick High Road
22. Thorney Hedge Road - Between its junction with Chiswick High Road and Silver Crescent
23. Warpole Gardens - Between its Sutton Lane North and Marlborough Road
24. Wellesley Road - Between its junction with Sutton Lane North and Oxford Road North
25. Gunnersbury Ave, W4 - added by 2011/27 Date: 31/05/11

**SCHEDULE 11**  
**On-Street Pay & Display Parking Charges**

Charge	Period (Minutes)
£ 0.10	5
£ 0.20	9
£ 0.30	13
£ 0.40	18
£ 0.50	22
£ 0.60	26
£ 0.70	30
£ 0.80	35
£ 0.90	39
£ 1.00	43
£ 1.10	48
£ 1.20	52
£ 1.30	56
<b>£ 1.40</b>	<b>60</b>
£ 1.50	65
£ 1.60	69
£ 1.70	73
£ 1.80	78
£ 1.90	82
£ 2.00	86
£ 2.10	90
£ 2.20	95
£ 2.30	99
£ 2.40	103
£ 2.50	108
£ 2.60	112
£ 2.70	116
<b>£ 2.80</b>	<b>120</b>
£ 2.90	125
£ 3.00	129
£ 3.10	133
£ 3.20	138
£ 3.30	142
£ 3.40	146
£ 3.50	150
£ 3.60	155
£ 3.70	159
£ 3.80	163
£ 3.90	168
£ 4.00	172
£ 4.10	176
<b>£ 4.20</b>	<b>180</b>

Charge	Period (Minutes)
£ 4.30	185
£ 4.40	189
£ 4.50	193
£ 4.60	198
£ 4.70	202
£ 4.80	206
£ 4.90	210
£ 5.00	215
£ 5.10	219
£ 5.20	223
£ 5.30	228
£ 5.40	232
£ 5.50	236
<b>£ 5.60</b>	<b>240</b>
£ 5.70	245
£ 5.80	249
£ 5.90	253
£ 6.00	258
£ 6.10	262
£ 6.20	266
£ 6.30	270
£ 6.40	275
£ 6.50	279
£ 6.60	283
£ 6.70	288
£ 6.80	292
£ 6.90	296
<b>£ 7.00</b>	<b>300</b>
£ 7.10	305
£ 7.20	309
£ 7.30	313
£ 7.40	318
£ 7.50	322
£ 7.60	326
£ 7.70	330
£ 7.80	335
£ 7.90	339
£ 8.00	343
£ 8.10	348
£ 8.20	352
£ 8.30	356
<b>£ 8.40</b>	<b>360</b>

Charge	Period (Minutes)
£ 8.50	365
£ 8.60	369
£ 8.70	373
£ 8.80	378
£ 8.90	382
£ 9.00	386
£ 9.10	390
£ 9.20	395
£ 9.30	399
£ 9.40	403
£ 9.50	408
£ 9.60	412
£ 9.70	416
<b>£ 9.80</b>	<b>420</b>
£ 9.90	425
£ 10.00	429
£ 10.10	433
£ 10.20	438
£ 10.30	442
£ 10.40	446
£ 10.50	450
£ 10.60	455
£ 10.70	459
£ 10.80	463
£ 10.90	468
£ 11.00	472
£ 11.10	476
<b>£ 11.20</b>	<b>480</b>

**SCHEDULE 12**  
**Business Permit Charges**

	<b>12-month permit</b>
<b>Goods vehicle</b>	£400
<b>Passenger vehicle</b>	£635

**SCHEDULE 13**  
**Resident Permit Charges**

	<b>6-month permit</b>	<b>12-month permit</b>	<b>24-month permit</b>
<b>First vehicle</b>	£35	£60	£115
<b>Second vehicle</b>	£45	£80	£155
<b>Third vehicle</b>	£70	£130	£255

---

**EXPLANATORY NOTE**

(This note is not part of the Order, but is intended to indicate its general purport)

This Order revokes and re-enacts in a modified form the Hounslow (Parking Places) (No. 5) Order 2003 that imposed parking places in certain lengths of streets in the West Chiswick area in the London Borough of Hounslow by:

- (a) updating the Articles of the base order to incorporate all subsequent amendments and take into account any minor drafting amendments and corrections; and
- (b) provide additional methods of payment of parking charges payable for leaving vehicles in the designated parking places by allowing payment by telephone using a telephone payment system; and
- (c) change all parking meters to ticket machines (Pay & Display).

# Traffic Management Order

2016 No. 86

The London Borough of Hounslow (Wyke Estate) (Parking Places) Order 2016

Made on 28 November 2016

Coming into operation on 5 December 2016

## ARRANGEMENT OF ARTICLES

### PART I - PRELIMINARY

#### Article

Citation and commencement

1

Revocations

2

Interpretation

3

### PART II - DESIGNATION OF PARKING PLACES

#### Article

Designation of parking places

4

Number and situation of parking bays and parking spaces

5

Manner of standing in a parking place

6

Vehicles for which parking places are designated

7

Display of permits and tickets

8

Charge for parking places

9

Payment of the charge at parking places with ticket machines

10

Exemption from charges

11

Contravention

12

Movement of a vehicle in a parking place in an emergency

13

### PART III - SUPPLEMENTARY PROVISIONS

#### Section 1 – General

#### Article

Period for which a vehicle may be left after the penalty charge

has been incurred	14
Restriction on the removal of permits, tickets and notices	15
Indications by ticket machine and tickets	16
Indications by ticket machine and tickets as evidence	17
Indications and evidence by the telephone payment parking system	18
No tickets to be displayed other than those obtained on payment of the parking charge	19
Interval before a vehicle may again be left in a parking place	20
Power to suspend the use of a parking place	21
Restriction on the use of a parking place	22
Restriction on waiting by a vehicle in a parking place	23
Manner of waiting in a parking place	24
Installation of ticket parking meters, placing of traffic signs, etc	25

## **Section 2 - Permits**

Application for and issue of residents' permits for the use of parking places	26
Refund of charge paid in respect of residents' permit	27
Application for and issue of business permits for the use of parking places	28
Refund of charge in respect of business permits	29
Surrender, withdrawal and validity of permits	30
Application for and issue of duplicate permits	31
Form of permits	32

## **Section 3 - Residents' Visitor Parking Cards**

Application for and issue of residents' visitor parking cards for the use of parking places	33
Refund of charge paid in respect of a residents' visitor parking card	34
Surrender, withdrawal and validity of residents' visitor parking card	35
Application for the issue of replacement residents' visitor parking cards	36



## **SCHEDULES**

**Schedule 1 - Pay & Display parking places**

**Schedule 2 - Pay & Display and Business Permit parking places**

**Schedule 3 - Pay & Display, Resident Permit and Residents' Visitor Parking Card parking places**

**Schedule 4 - Pay & Display, Business Permit, Resident Permit and Residents' Visitor Parking Card parking places parking places**

**Schedule 5 - Business Permit parking places**

**Schedule 6 - Business Permit, Resident Permit and Residents' Visitor Parking Card parking places**

**Schedule 7 - Resident Permit and Residents' Visitor Parking Card parking places**

**Schedule 8 - Resident Permit parking places**

**Schedule 9 - Streets or parts of streets for the purpose of the definition of business user**

**Schedule 10 - Streets or parts of streets for the purpose of the definition of resident**

**Schedule 11 - On-Street Pay & Display parking charges**

**Schedule 12 - Business Permit charges**

**Schedule 13 - Resident Permit charges**

**Schedule 14 - Residents' Visitors Parking Card Charges**

The Council of the London Borough of Hounslow, having consulted the Commissioner of Police of the Metropolis, in exercise of the powers conferred by sections 6, 45, 46, 49 and 51 and 124 of and Part III and Part IV of Schedule 9 to the Road Traffic Regulation Act 1984<sup>1</sup> as amended and the Traffic Management 2004<sup>2</sup> and of all other enabling powers hereby make the following Order.

---

<sup>1</sup> 1984 c 27

<sup>2</sup> 2004 c 18

## **PART I - PRELIMINARY**

### **1. Citation and Commencement**

- (1) This Order may be cited as **The London Borough of Hounslow (Wyke Estate) (Parking Places) Order 2016** and shall come into operation for all purposes on 5 December 2016.

### **2. Revocation**

Without prejudice to the validity of anything done or to any liability incurred in respect of any act or omission before the coming into operation of this Order the following Order is hereby revoked.

### **3. Interpretation**

- (1) In this Order, except where the context otherwise requires, the following expressions have the meanings hereby respectively assigned to them:

"business permit" means a business permit issued under the provisions of Article 28;

"business user" means a person who occupies premises the postal address of which is in any street or part of street described in Schedule 9 and who uses such premises for non-residential purposes;

"civil enforcement officer" has the same meaning as in the Traffic Management Act 2004;

"Council" means the Council of the London Borough of Hounslow;

"disabled person" and "disabled person's badge" have the same meanings as in the Disabled Persons (Badges for Motor Vehicles) (England) Regulations 2000<sup>3</sup>;

"disabled person's vehicle" has the same meaning as in the Local Authorities' Traffic Orders (Exemptions for Disabled Persons) (England and Wales) Regulations 2000<sup>4</sup>;

"driver" in relation to a vehicle waiting in a parking place means the person driving the vehicle at the time it was left in the parking place;

"enactment" means any enactment, whether public, general or local, and includes any order, byelaw, rule, regulation, scheme or other instrument having effect by virtue of an enactment;

"goods" means goods of any kind whether animate or inanimate and includes postal packets of any description; and "delivering" and "collecting" in relation to any goods includes checking the goods for the purpose of their delivery or collection;

---

<sup>3</sup> SI.2000/882

<sup>4</sup> SI.2000/683

"goods vehicle" has the same meaning as in **The Traffic Signs Regulations and General Directions 2002<sup>5</sup>**;

"hand-held device" means a wireless hand-held computer used by a civil enforcement officer, which is programmed to interface with the telephone payment parking systems;

"householder" means either one person living alone or a group of people (who may or may not be related) living or staying at the same address with common housekeeping and who is a resident for the purposes of this Order;

"location identification number" means the unique number assigned to the parking place where the telephone payment parking system is operational;

"motor cycle and invalid carriage" have the same meaning respectively as in Section 136 of the Road Traffic Regulation Act 1984;

"owner", has the same meaning as in the Civil Enforcement of Parking Contraventions (England) General Regulations 2007<sup>6</sup>;

"parking contravention" has the meaning as assigned to it in Part 1 of Schedule 7 of the Traffic Management Act 2004;

"parking place" means any area on a highway designated as such by this Order;

"parking space" means a space in a parking place referred to in Schedules 1, 2, 3, 4, 5, 6, 7 and 8 which is provided for the leaving of vehicles;

"passenger vehicle" means a motor vehicle (other than a motor cycle or invalid carriage) constructed or adapted solely for the carriage of not more than eight passengers (exclusive of the driver) and their effects and not drawing a trailer;

"penalty charge" has the same meaning as in the Civil Enforcement of Parking Contraventions (England) General Regulations 2007

"penalty charge and reduced penalty charge" means a charge set by the Council under the provisions of Part 6 of the Traffic Management 2004 and with the approval of the Secretary of State for Transport which is to be paid to the Council within 28 days beginning on the date of the Notice, or in 14 days in the case of a reduced penalty charge, following the issue of the penalty charge notice;

"penalty charge notice" has the same meaning as in the Civil Enforcement of Parking Contraventions (England) General Regulations 2007;

"permitted hours", in relation to a parking place, means the period specified at the beginning of the Schedule relating to that parking place;

"resident" means a person whose usual place of abode is at the premises the postal address of which is in any street or part of a street described in Schedule 10,

---

<sup>5</sup> SI.2002/3113

<sup>6</sup> SI.2007/3483

**"residents' permit" means a residents' permit issued under the provisions of Article 26;**

**"residents' permit holder" means a person to whom a residents' permit has been issued under the provisions of Article 26;**

**"residents' visitor parking card" means a residents' visitor parking card issued under the provisions of Article 33;**

**"service provider" means the company authorised and appointed by the Council to operate, administer and maintain the payment of parking charges using the telephone payment parking system;**

**"service charge" means any charge which may be payable to the service provider (in addition to the parking charge in accordance with the provisions of Article 9) for vehicles using the telephone payment parking system;**

**"Schedule" means a Schedule to this Order;**

**"telecommunications system" has the same meaning as in the Telecommunications Act 1984<sup>1</sup>;**

**"telephone payment parking system" means a system to facilitate and monitor the payment of parking charges using telephone communication with the service provider in accordance with instructions indicated on signs located at each parking place where the system is operational;**

**"ticket" means a ticket issued by a ticket machine relating to a parking place;**

**"ticket machine" means a type of parking meter as defined in regulation 46(2) (a) (i) of the Road Traffic Regulation Act 1984 for the purposes of this Order being apparatus designed to indicate the time and to issue tickets indicating the payment of the charge referred to in Article 9 of this Order and the period in respect of which the charge has been paid;**

**"user", in relation to a vehicle, means the person by whom such a vehicle is kept and used;**

**"valid residents' visitor parking card" means a residents' visitor parking card validated by entering the following indications by or on behalf of the driver:**

- (a) the registration mark of the vehicle;**
- (b) the month and the date in the month;**
- (c) the date of arrival.**

- (2) Any reference in this Order to any enactment shall be construed as a reference to that enactment as amended, applied, consolidated, re-enacted by or as having effect by virtue of any subsequent amendment.**
- (3) For the purposes of this Order a vehicle shall be regarded as displaying a disabled person's badge in the relevant position when it is so regarded for the purposes of**

---

<sup>1</sup> 1984 c.12

## **PART II - DESIGNATION OF PARKING PLACES**

### **4. Designation of parking places**

- (1) The areas of highway as described in column 2 of Schedules 1, 2, 3, 4, 5, 6, 7 and 8 are designated as a parking places.
- (2) The limits of each parking place and the limits of each parking space within a parking place shall be indicated on the highway in accordance with the Traffic Signs Regulations and General Directions 2002<sup>9</sup>.

### **5. Number and situation of parking spaces**

- (1) The number of parking spaces in each parking place shall not be less than the number specified in relation to that parking place in column 3 of Schedules 1, 2, 3, 4, 5, 6, 7 and 8.
- (2) The number and situation of parking spaces in each parking place shall be determined by the Council.

### **6. Manner of standing in a parking place**

- (1) Every vehicle left in a parking place shall stand so that every part of the vehicle is wholly within the limits of any parking space or parking place.
- (2) Every vehicle left in a parking place in relation to which special provisions as to the manner of standing of a vehicle in that parking place is specified in column 5 of Schedules 2, 3, 4, 5, 6, 7 and 8 shall stand so that as to be in accordance with those provisions.

### **7. Vehicles for which parking places are designated**

- (1) Each parking place referred to in Schedules 1, 2, 3, 4, 5, 6, 7 and 8 may be used subject to the provisions of this Order for the leaving during the permitted hours of such vehicles as are passenger vehicles, goods vehicles, motor cycles, or invalid carriages.
- (2) Subject to the provisions of this Order, a person leaving a vehicle in a parking place referred to in Schedule 1 during the permitted hours shall either:
  - (a) use the telephone payment parking system, or
  - (b) cause to be displayed a valid ticket.
- (3) Subject to the provisions of this Order, a person leaving a vehicle in a parking place referred to in Schedule 2 during the permitted hours shall either:
  - (a) make payment through the telephone payment parking system; or
  - (b) cause to be displayed a valid ticket; or
  - (c) cause to be displayed a valid business permit.

<sup>8</sup> SI 2000/683

<sup>9</sup> SI 2002/3113

- (4) Subject to the provisions of this Order, a person leaving a vehicle in a parking place referred to in Schedule 3 during the permitted hours shall either:
  - (a) make payment through the telephone payment parking system; or
  - (b) cause to be displayed a valid ticket; or
  - (c) cause to be displayed a valid residents' permit; or
  - (d) cause to be displayed a valid residents' visitors parking card.
- (5) Subject to the provisions of this Order, a person leaving a vehicle in a parking place referred to in Schedule 4 during the permitted hours shall either:
  - (a) make payment through the telephone payment parking system; or
  - (b) cause to be displayed a valid ticket; or
  - (c) cause to be displayed a valid business permit; or
  - (d) cause to be displayed a valid residents' permit; or
  - (e) cause to be displayed a valid residents' visitors parking card.
- (6) Subject to the provisions of this Order, a person leaving a vehicle in a parking place referred to in Schedule 5 during the permitted hours shall cause to be displayed a valid business permit.
- (7) Subject to the provisions of this Order, a person leaving a vehicle in a parking place referred to in Schedule 6 during the permitted hours shall either:
  - (a) cause to be displayed a valid business permit;
  - (b) cause to be displayed a valid residents' permit; or
  - (c) cause to be displayed a valid residents' visitors parking card
- (8) Subject to the provisions of this Order, a person leaving a vehicle in a parking place referred to in Schedule 7 during the permitted hours shall either:
  - (a) cause to be displayed a valid residents' permit; or
  - (b) cause to be displayed a valid residents' visitors parking card
- (9) Subject to the provisions of this Order, a person leaving a vehicle in a parking place referred to in Schedule 8 during the permitted hours shall cause to be displayed a valid residents' permit.

## **8. Display of permits and tickets**

- (1) At all times during which a vehicle is left in a parking place during the permitted hours and where required to do so by Article 7, the driver shall cause either a valid ticket, a valid permit, or a valid residents' visitor parking card, issued for that vehicle, to be displayed on the front or kerb side of the vehicle so that either:
  - (a) all the details on the side of the ticket which bears the indication that the parking charge has been paid are clearly visible from the front or kerb side of the vehicle; or
  - (b) all of the particulars of the residents' permit referred to in Article 32(1) are clearly visible from the front or kerb side of the vehicle; or
  - (c) all of the particulars of the business permit referred to in Article 32(2) are clearly visible from the front or kerb side of the vehicle; or
  - (d) all of the particulars of the visitor parking card referred to in Article 37(1) are clearly visible from the front or kerb side of the vehicle and have been duly completed.

**9. Charge for use of parking places**

- (1) A charge shall be paid for the leaving of a vehicle in a parking place described in Schedule 1 during the permitted hours, such charge being as specified in Schedule 11.
- (2) A charge shall be paid for the leaving of a vehicle in a parking place described in Schedules 2, 3 and 4 during the permitted hours, such charge being either:
  - (a) as specified in Schedule 11; or
  - (b) a business permit fee as specified in Schedule 12; or
  - (c) a residents' permit fee as specified in Schedule 13; or
  - (d) a residents' visitors parking card fee as specified in Schedule 14.
- (3) A charge shall be paid for the leaving of a vehicle in a parking place described in Schedules 5, 6 7 and 8 during the permitted hours, such charge being either:
  - (a) a business permit fee as specified in Schedule 12; or
  - (b) a residents' permit fee as specified in Schedule 13. or
  - (c) a residents' visitors parking card fee as specified in Schedule 14.
- (4) For users of the telephone payment system the parking charge will be the same as specified in Schedule 11 plus the payment of an additional twenty (20) pence convenience fee.
- (5) No period for a vehicle left in a parking place referred to in Schedule 1, 2, 3 and 4 shall exceed the allocated time as stated in the permitted hours.

**10. Payment of parking charge at parking places with ticket machines**

- (1) A person leaving a vehicle in a parking place referred to in Schedules 1, 2, 3 and 4, can obtain a valid ticket by inserting the appropriate coins into the ticket machine, which shall be used as a means of collecting the parking charge imposed by this Order, and take such steps as may be necessary to cause the ticket machine to issue a ticket (such as press a button to confirm that they have paid the charge for the period they wish to park).
- (2) A person leaving a vehicle in a parking place referred to in Schedules 1, 2, 3 and 4, can use the telephone payment parking system to pay the parking charge, imposed by this Order, for the period they wish to park by making telephone communication with the service provider in accordance with instructions indicated on signs located at the parking place.
- (3) In the case of only one of the methods of payment, as mentioned in paragraphs (1) and (2) of this Article, being available, that method shall be used for the payment of the parking charge.

## **11. Exemption from charges**

- (1) Notwithstanding the foregoing provisions of this Order any disabled person's vehicle displaying in the relevant position a disabled person's badge may be left in any part of a parking place described in Schedules 1, 2, 3, 4, 5, 6, 7 and 8 if the use of that part has not been suspended.
- (2) Notwithstanding the foregoing provisions of this Order any motor cycle may be left in any part of a parking place described in Schedules 5, 6 and 7.

## **12. Contravention**

- (1) If a vehicle is left in a parking place at any time during the permitted hours without complying with the provisions of this Order, then a contravention of this Order and a parking contravention within Part 1 of Schedule 7 to the Traffic Management Act 2004, shall deemed to have occurred.
- (2) Where a vehicle is left in a parking place without complying with the provisions of this Order, the vehicle may be removed or caused to be removed from that parking place as provided for by Regulations made under section 99 of the Road Traffic Regulation Act 1984.

## **13. Movement of a vehicle in a parking place in an emergency**

- (1) A police constable in uniform, a traffic warden or Civil Enforcement Officer may move or cause to be moved a vehicle from a parking place in an emergency.

# **PART III - SUPPLEMENTARY PROVISIONS**

## **Section 1 - General**

## **14. Period a vehicle may be left after the penalty charge has been incurred**

- (1) The period for which a vehicle may be left in a parking place during the permitted hours after the penalty charge has been incurred shall not exceed one hour.

## **15. Restriction on the removal of tickets and permits**

- (1) Where a ticket or permit has been displayed on a vehicle, no person, not being the driver of the vehicle, shall remove the ticket or permit from the vehicle unless authorised to do so by the driver.

## **16. Indications by ticket machine and tickets**

- (1) Payment of the charge for a vehicle left in a parking place referred to in Schedules 1, 2, 3 and 4 shall be indicated by the issue by a ticket machine relating to that parking place of a ticket indicating a charge paid in respect of the period in accordance with Schedule 11, the day and date of issue, the expiry date and by the display of that ticket in the manner specified in Article 8(1)(a).

- (2) The expiry of the period for which payment was made by the charge for a vehicle left in a parking place referred to in Schedules 1, 2, 3 and 4 shall be indicated by the display on the vehicle in accordance with the provisions of Article 8(1)(a) of a ticket issued by a ticket machine relating to that parking place showing the day and date of issue, charge and expiry time of the charge, and the day so shown is not the day on which the vehicle is so left or the time shown on the clock on the said ticket machine is more than two minutes later than the time shown on the ticket.
- (3) The expiry of the period mentioned in Article 14 (being the period for which a vehicle may remain in a parking place after the penalty charge has been incurred) shall be indicated in the case of a vehicle left in a parking place referred to in Schedules 1, 2, 3 and 4 by the display on the vehicle in accordance with the provisions of Article 8(1)(a) a ticket issued by a ticket machine relating to that parking place showing the day and date of issue, charge and expiry time of the charge, and the day so shown is not the day on which the vehicle is so left or the time shown on the clock on the said ticket parking meter is more than one hour later than the time shown on the ticket

#### **17. Indications by ticket machine and tickets as evidence**

- (1) If at any time while a vehicle is left in a parking place referred to in Schedules 1, 2, 3 and 4 during the permitted hours no ticket issued by a ticket machine relating to that parking place is displayed on that vehicle in accordance with the provisions of Article 8(1)(a) it shall be presumed unless the contrary is proved that the charge has not been duly paid.
- (2) If at any time while a vehicle is left in a parking place referred to in Schedule 1, 2, 3 and 4 during the permitted hours the ticket issued by a ticket machine relating to that parking place and displayed on the vehicle in accordance with the provisions of Article 8(1)(a) and the clock on the ticket machine by which such ticket was issued give the indication mentioned in Article 16(2), it shall be presumed unless the contrary is proved that the charge has been duly paid in respect of that vehicle, and that the period for which payment was made by the charge has already expired.
- (3) If at any time while a vehicle is left in a parking place referred to in Schedules 1, 2, 3 and 4 during the permitted hours the ticket issued by a ticket machine relating to that parking place and displayed on the vehicle in accordance with the provisions of Article 8(1)(a) and the clock on the ticket machine by which such ticket was issued give the indication mentioned in Article 16(3), that indication shall in any proceedings for a parking contravention under the Traffic Management Act 2004:
  - (a) of leaving a vehicle in that parking place for longer than after the penalty charge has been incurred than the time authorised by Article 14, be evidence that it was so left; and
  - (b) of failing to pay the penalty charge, be evidence that the charge was incurred.
- (4) Any ticket issued by a ticket machine relating to a parking place referred to in Schedule 1, 2, 3 and 4 shall be presumed unless the contrary is proved to have been issued on the day shown thereon when the clock on the ticket parking meter by which such ticket was issued indicated the expiry time shown on the said ticket less the period.

#### **18. Indications and evidence by the telephone payment parking system**

- (1) Where a vehicle has been left in a parking place referred to in Schedules 1, 2, 3 and 4 using the telephone payment parking system, an indication that payment has been made and the parking period for which payment has been made shall either:
- a) appear on a hand-held device; or
  - b) be obtained by a civil enforcement officer contacting the service provider.

- (2) Without prejudice to the provisions of this Order, if at any time while a vehicle is left in a parking place referred to in the Schedule and no indication that payment of the parking charge has been made using the telephone payment parking system, or an indication that the parking period for which payment was made has expired, it shall be presumed, unless the contrary is proved, that either:

- (a) the parking charge has not been duly paid in respect of that vehicle; or
- (b) the parking period for which payment was made had already expired.

**19. No tickets to be displayed other than those obtained on payment of the parking charge**

- (1) No person shall display on a vehicle left in a parking place referred to in Schedule 1, 2, 3 and 4 during the permitted hours any ticket other than the ticket issued by the ticket machine relating to that parking place upon payment of the parking charge in respect of that vehicle.

**20. Interval before a vehicle may again be left in a parking place**

- (1) Without prejudice to the provisions of Article 22, no vehicle which has been taken away from a parking place during the permitted hours, after the charge has been incurred, shall until the expiration of one hour from the time it was taken away again be left in the parking place during the permitted hours.

**21. Power to suspend the use of a parking place**

- (1) A Civil Enforcement Officer duly authorised by the council or by the Commissioner of Police of the Metropolis may suspend the use of a parking place or any part thereof whenever he considers such suspension reasonably necessary:
- (a) for the purpose of facilitating the movement of traffic or promoting its safety;
  - (b) for the purpose of any building operation, demolition or excavation adjacent to the parking place, the maintenance, improvement or reconstruction of the highway or the cleansing of gullies in or adjacent to the parking place, the laying, erection, alteration or repair in or adjacent to the parking place of any sewer or of any main, pipe or apparatus for the supply of gas, water or electricity or any telecommunication system or the placing, maintenance or removal of any traffic sign;
  - (c) for the convenience of occupiers of premises adjacent to the parking place on any occasion of the removal of furniture to or from one office or dwelling house adjacent to the parking place from or to a depository, another office or dwelling house;
  - (d) on any occasion on which it is likely by reason some special attraction that any street will be thronged or obstructed; or

- (e) for the convenience of occupiers of premises adjacent to the parking place at times of weddings or funerals, or on other special occasions.
- (2) A police constable in uniform or traffic warden may suspend for not longer than twenty four hours the use of a parking place or any part thereof whenever they consider suspension reasonably necessary for the purposes of facilitating the movement of traffic or promoting its safety.
- (3) A Civil Enforcement Officer, police constable or traffic warden suspending the use of a parking place or any part thereof in accordance with the provisions of paragraph (1), or as the case may be, paragraph (2) of this Article shall thereupon place or cause to be placed in or adjacent to any part of that parking place which is suspended a traffic sign of any size, colour and type prescribed or authorised under Section 64 of the Road Traffic Regulation Act 1984 indicating that waiting by vehicles is prohibited.
- (4) No person shall cause or permit a vehicle to wait in a parking place or part thereof during such period as there is in or adjacent to that part of the parking place a traffic sign placed in pursuance of paragraph (3) of this Article. Provided that nothing in this paragraph shall apply to:
  - (a) any vehicle being used for fire brigade, ambulance or police purposes or any vehicle which is waiting for any reason specified in Article 23(1) (c) (e) or (f); or
  - (b) anything done with the permission of the person suspending the use of the parking place or part thereof in pursuance of paragraph (1) of this Article.

## **22. Restriction on use of a parking place**

- (1) During the permitted hours no person shall use any parking place or any vehicle while it is in a parking place in connection with the sale or offering for sale of any goods to any person in or near the parking place or in connection with the selling or offering for sale of his skill in handicraft or his services in any other capacity. Provided that nothing in this Article shall prevent the sale of goods from a vehicle:
  - (a) If the goods are immediately delivered at or taken into premises adjacent to the vehicle from which the sale effected; or
  - (b) if the vehicle is one to which provisions of Article 23(1)(i) apply.

## **23. Restriction on waiting by a vehicle in a parking place**

- (1) Any vehicle may wait during the permitted hours anywhere in any part of a parking place if the use of that part has not been suspended and if the vehicle is waiting:
  - (a) for so long as is necessary to enable a person to board or alight from the vehicle and to load thereon or unload therefrom their personal luggage;
  - (b) for so long as is necessary to enable goods to be loaded onto the vehicle from premises adjacent to the parking place or unloaded from the vehicle to premises adjacent to the parking place;
  - (c) for so long as is necessary for postal packets to be collected from or delivered to premises or posting boxes adjacent to the parking place in which the vehicle is waiting;

- (d) whilst being used for fire brigade, ambulance or police purposes or, not being a passenger vehicle, is being used in the service of a local authority in pursuance of statutory powers or duties provided that in all the circumstances it is reasonably necessary in the exercise of such powers or in the performance of such duties for the vehicle to wait in the place in which it is waiting;
  - (e) the vehicle is waiting only for so long as may be necessary to enable it to be used in connection with the removal of any obstruction to traffic;
  - (f) owing to the driver being prevented from proceeding by circumstances beyond his control or to such waiting being necessary in order to avoid an accident;
  - (g) the vehicle not being a passenger vehicle is waiting only for so long as may be reasonably necessary to enable it to be used for any purpose specified in Article 21(1) (b);
  - (h) the vehicle is in actual use in connection with the removal of furniture to or from one office or dwelling house adjacent to the parking place from or to a depository, another office or dwelling house; or
  - (i) the vehicle is waiting otherwise than in a parking bay or parking space if goods are being sold or offered or exposed for sale from the vehicle by a person who is licensed by the Council to sell goods from a stationary vehicle on a pitch situated in a parking space.
- (2) No charge specified in the foregoing provisions of this Order shall be payable in respect of any vehicle waiting in a parking place in accordance with the foregoing provisions of this Article.
- (3) Nothing in the foregoing provisions of this Order shall be taken as authorising anything which would be a contravention of any Regulations made or having effect as if made under Section 25 of the Road Traffic Regulation Act 1984.

#### **24. Manner of waiting in a parking place**

- (1) Every vehicle waiting in a parking place by virtue of the provisions of Article 23(1) (c), (g), (h) or (i) shall stand so that every part of the vehicle is wholly within the limits of the parking place unless the width of the vehicle precludes compliance with this paragraph.
- (2) If the width of the vehicle does preclude compliance with paragraph (1) of this Article the vehicle waiting in the parking place shall stand so that the longitudinal axis of the vehicle is parallel to the edge of the carriageway and the distance between the said edge and the nearest wheel of the vehicle is not more than 300 millimetres.
- (3) Every vehicle left in a parking place in relation to which special provisions as to the manner of standing of a vehicle in that parking place is specified in column 5 of Schedules 1, 2, 3, 4, 5, 6, 7 and 8 shall stand so that as to be in accordance with those provisions.

#### **25. Installation of ticket machines, placing of signs etc**

- (1) The Council shall:

- (a) install and maintain in proper working order at least one ticket machine relating to each parking place referred to in Schedule 1, 2, 3 and 4 to this Order; and
- (b) cause the limits of each parking place and of each parking space to be indicated on the carriageway by placing and maintaining thereon traffic signs (road markings) of any size, colour and type prescribed or authorised under Section 64 of the Road Traffic Regulation Act 1984; and
- (c) place and maintain in or in the vicinity of each parking place traffic signs of any size, colour and type prescribed by or authorised under the Road Traffic Regulation Act 1984; and
- (d) carry out such other work as is reasonably required for the purpose of the satisfactory operation of a parking place.

## **Section 2 - Residents' Permits**

### **26. Application for and issue of residents' permits for the use of parking places**

- (1) Any resident who is the user of a vehicle of the following class, that is to say a passenger vehicle, a goods vehicle the overall height of which does not exceed 2.28 metres and the overall length of which does not exceed 5.25 metres, a motor cycle or an invalid carriage, may apply to the Council for the issue of a residents' permit in respect of that vehicle and any such application shall be made on a form issued by and obtainable from the Council and shall include the particulars and information required by such form to be supplied.
- (2) The Council may at any time require an applicant for a residents' permit or a residents' permit holder to produce to an officer of the Council such evidence in respect of an application for a residents' permit made to them as they may reasonably call for to verify any particulars of information given to them or in respect of any residents' permit issued by them as they may reasonably call for to verify that the residents' permit is valid.
- (3) In receipt of an application duly made under the foregoing provisions of this Article and upon receipt of the charge specified in Schedule 13, the Council, upon being satisfied that the applicant is a resident and is the user of a vehicle of the class specified in paragraph (1) of this Article, shall issue to the applicant therefor one residents' permit for the leaving during the permitted hours in a parking place referred to in Schedules 3, 4, 6, 7 and 8 of the vehicle to which such residents' permit relates by the owner of such vehicle or by any person using such with the consent of the owner other than a person to whom such vehicle has been let for hire or reward. Provided that, subject to the provisions of Article 27, the Council shall not issue a residents' permit to any resident which would be valid during any period during which any other residents' permit issued to that resident is or would be valid.
- (4) Subject to the provisions of this Order a residents' permit shall be valid for a period of twelve months running from the beginning of the month in which the residents' permit first became valid.

### **27. Refund of charge paid in respect of a residents' permit**

(1) A residents' permit holder who surrenders a residents' permit to the Council before it becomes valid shall be entitled to a refund of the charge paid in respect thereof less an administration charge as set by the Council.

(2) A residents' permit holder who surrenders a residents' permit to the Council after it has become valid shall be entitled to a refund of a part of the charge paid less an administration charge as set by the Council. The refund will be paid pro rata for any complete months which remain unexpired at the time when the residents' permit is surrendered to the Council.

**28. Application for and issue of business permits for the use of parking places**

(1) Any business user who is the owner of a vehicle of the following class, that is to say a passenger vehicle, a goods vehicle the overall height of which does not exceed 2.50 metres and the overall length of which does not exceed 5.25 metres or a motor cycle may apply to the Council for the issue of a business permit in respect of that vehicle and any such application shall be made on a form issued by and obtainable from the Council and shall include the particulars and information required by such form to be supplied.

(2) The Council may at any time require an applicant for a business permit or a business permit holder to produce to an officer of the Council such evidence in respect of an application for a business permit made to them as they may reasonably call for to verify any particulars or information given to them or in respect of any business permit issued by them as they may reasonably call for to verify that the business permit is valid

(3) Upon receipt of an application duly made under the foregoing provisions of this Article and upon receipt of the charge specified in Schedule 12 of this Article, the Council upon being satisfied that the applicant is a business user is the owner of a vehicle of the class specified in paragraph (1) of this Article, shall issue to the applicant therefor one business permit for the leaving during the permitted hours in a parking space in any parking place referred to in Schedule 2, 4, 5 and 6 to this Order of the vehicle to which such business permit relates by the owner of such vehicle or by any person using such vehicle with the consent of the owner other than a person to whom such vehicle has been let for hire or reward.

(4) Subject to the provisions of this Order a business permit shall be valid for a period of twelve months running from the date on which the business permit first becomes valid.

**29. Refund of charge paid in respect of business permits**

(1) A business permit holder who surrenders a business permit to the Council before it becomes valid shall be entitled to a refund of the charge paid in respect thereof less an administration charge as set by the Council.

(2) A business permit holder who surrenders a business permit to the Council after it has become valid shall be entitled to a refund of the charge paid less an administration charge as set by the Council. The refund will be paid pro rata for any complete months which remain unexpired at the time when the residents' permit is surrendered to the Council.

- (4) The Council may at its absolute discretion limit the number of business permits that are issued at any one time in respect of businesses.

**30. Surrender, withdrawal and validity of permits**

- (1) A permit holder may surrender a permit to the Council at any time and shall surrender a permit to the Council on the occurrence of any one of the events set out in paragraph (3) of this Article or in accordance with the provisions of paragraph (5) of this Article.
- (2) The Council may, by notice in writing served on the permit holder by sending the same by recorded delivery service to the residents' permit holder at the address shown by that person on the application for the permit or at any other address believed to be that person's place of abode, withdraw a residents' permit if it appears to the Council that any one of the events set out in paragraph (3)(a), (b) or (d) of this Article has occurred and the residents' permit holder shall surrender the residents' permit to the Council within 48 hours of the receipt of the afore-mentioned notice.
- (3) The events referred to in the foregoing provisions of this Article are:
- (a) the permit holder ceasing to be a resident or a business user;
  - (b) the permit holder ceasing to be the owner of the vehicle in respect of which the permit was issued;
  - (c) the withdrawal of such permit by the Council under the provisions of paragraph (2) of this Article;
  - (d) the vehicle in respect of which such permit was issued being adapted or used in such a manner that it is not a vehicle of the class specified in respect of the parking place;
  - (e) the issue of the duplicate permit by the Council under the provisions of Article 31;
  - (f) the permit ceasing to be valid pursuant to the provisions of paragraph (4) of this Article.
- (4) Without prejudice to the foregoing provisions of this Article, a permit shall cease to be valid at the expiration of the period specified thereon or the occurrence of any one of the events set out in paragraph (3) (a), (b), (c), (d), (e) or (f) of this Article, whichever is the earlier.
- (5) Where a permit is issued to any person upon receipt of a cheque and the cheque is subsequently dishonoured, the permit shall cease to be of any effect and the Council shall by notice in writing served on the person to whom the permit was issued by sending the same by recorded delivery service to him at the address shown by that person on the application for the permit or any other address believed to be that person's place of abode, require that person to surrender the permit to the Council within 48 hours of the receipt of the afore-mentioned notice.

**31. Application for and issue of a duplicate permit**

- (1) If a permit is mutilated or accidentally defaced or the figures or particulars thereon have become illegible or the colour of the permit has become altered by fading or

otherwise, the permit holder shall either surrender it to the Council or apply to the Council for the issue to him of a duplicate permit and the Council upon the receipt of the permit, shall issue a duplicate permit so marked and upon such issue the permit shall become valid.

- (2) If a permit is lost or destroyed, the permit holder may apply to the Council for the issue to him of a duplicate permit and the Council, upon being satisfied as to the loss or destruction, shall issue a duplicate permit so marked and upon such issue the permit shall become valid.
- (3) The provisions of this Order shall apply to a duplicate permit and an application therefore as if it were a permit or, as the case may be, an application therefor.

### **32. Form of permit**

- (1) A residents' permit shall be in writing and shall include the following particulars:
  - (a) the registration mark of the vehicle in respect of which the permit is issued;
  - (b) the period during which, subject to the provisions of Article 26(4), the residents' permit shall remain valid;
  - (c) the zone to which the permit applies;
  - (d) an indication that the residents' permit has been issued by the Council; and
  - (e) permit type.
- (2) A business permit shall be in writing and shall include the following particulars:
  - (a) the registration mark of the vehicle in respect of which the permit has been issued or the name of the company to which the permit has been issued;
  - (b) the period during which, subject to the provisions of Article 28(4), the business permit shall remain valid;
  - (c) the zone to which the permit applies;
  - (d) an indication that the business permit has been issued by the Council; and
  - (e) permit type.

## **Section 3 - Residents' Visitor Parking Cards**

### **33. Application for the issue of residents' visitor parking cards for the use of parking places**

- (1) Any householder may apply to the Council for the issue of up to ten residents' visitor parking cards for a vehicle of the class described in Article 26(1) and belonging to a person visiting that household and any such application shall be made on a form issued by and obtainable from the Council and shall include the particulars and information required by such form to be supplied.
- (2) The Council may at any time require an applicant for residents' visitor parking cards to produce to an officer of the Council such evidence in respect of an application for such a residents' visitor parking cards made to them as they may reasonably call for to verify any particulars or information given to them.
- (3) On receipt of an application duly made under the foregoing provisions of this Article and upon receipt of the charge specified in Schedule 14, the Council upon being

satisfied that the applicant is a householder, shall issue to the applicant thereof a maximum of ten residents' visitors parking cards in any 12 month period.

**34. Refund of charge paid in respect of a residents' visitor parking card**

- (1) A householder who surrenders a wholly unused residents' visitor parking card to the Council shall be entitled to a refund of the charge paid

**35. Surrender, withdrawal and validity of a residents' visitor parking card**

- (1) A householder may surrender a residents' visitor parking card to the Council at any time and shall surrender a residents' visitor parking card to the Council on the occurrence of the event set out in paragraph (3) of this Article or in accordance with the provisions of paragraph (5) of this Article.
- (2) The Council may, by notice in writing served on the householder by sending the same by recorded delivery service to the householder at the address shown by that person on the application for the residents' visitor parking card or any other address believed to be that person's place of abode, withdraw a residents' visitor parking card if it appears to the Council that the event set out in paragraph (3)(a) of this Article has occurred and the householder shall surrender the residents' visitor parking card to the Council within 48 hours of the receipt of the afore-mentioned notice.
- (3) The events referred to in the foregoing provisions of this Article are:
- (a) the householder ceasing to be a resident;
  - (b) the withdrawal of such a residents' visitor parking card by the Council under the provisions of paragraph (2) of this Article;
  - (c) the residents' visitor parking card ceasing to be valid pursuant to the provisions of paragraph (4) of this Article.
- (4) Without prejudice to the foregoing provisions of this Article, a residents' visitor parking card shall cease to be valid at the expiration of the period specified thereon or on the occurrence of any one of the events set out in paragraph (3) (a) or (b) of this Article, whichever is the earlier.
- (5) Where residents' visitor parking cards are issued to any person upon receipt of a cheque and the cheque is subsequently dishonoured, the residents' visitor parking cards shall cease to be of any effect and the Council shall by notice in writing served on the person to whom the residents' visitor parking cards were issued by sending the same by recorded delivery service to him at the address shown by that person on the application for the residents' visitor parking cards or at any other address believed to be that person's place of abode, require that person to surrender the residents' visitor parking cards to the Council within 48 hours of the receipt of the afore-mentioned notice.
- 36. Application for and issue of replacement residents' visitor parking cards**
- (1) If a residents' visitor parking card is mutilated or accidentally defaced or the figures or particulars thereon have become illegible or the colour of the residents' visitor parking card has become altered by fading or otherwise, the householder shall either surrender it to the Council or apply to the Council for the issue of a


replacement residents' visitor parking card and the Council, upon receipt of the residents' visitor parking card, shall issue a replacement residents' visitor parking card.

- (2) The provisions of this Order shall apply to a replacement residents' visitor parking card and an application therefor as if it were a residents' visitor parking card or, as the case may be, an application therefor.

**37. Form of residents' visitor parking card**

- (1) A residents' visitor parking card shall be in writing and shall include the following particulars:
- (a) the year;
  - (b) the month;
  - (c) the date in the month;
  - (d) the time of arrival;
  - (e) the vehicle registration mark;
  - (f) the period during which, subject to the provisions of Article 33(3), the residents' visitor parking card may remain valid;
  - (g) the zone to which the residents' visitors parking card applies;
  - (h) an indication that the residents' visitor parking card has been issued by the Council.
- (2) The details required by paragraph (1)(a), (1)(b), (1)(c), (1)(d) and (1)(e) shall be written in on the residents' visitors parking card in ink in the spaces provided.

Dated this twenty-first day of March 2016.



Executive Director of Regeneration, Economic Development & Environment  
(the officer appointed for the purpose)

## SCHEDULE 1

Parking places in respect of which a vehicle may be left during the permitted hours if it displays a valid parking ticket from a ticket machine.

1.	2.	3.	4.
No. of parking place	Designated parking place	Minimum number of parking bays	Special manner of standing

No items

---

## SCHEDULE 2

Parking places in respect of which a vehicle may be left during the permitted hours if it displays a valid parking ticket from a ticket machine or a valid business permit.

No. of parking place	Designated parking place	Minimum number of parking bays	Special manner of standing
1.	2.	3.	4.

No items.

---

### SCHEDULE 3

Parking places in respect of which a vehicle may be left during the permitted hours if it displays a valid residents' permit, a valid residents' visitor parking card or a valid parking ticket from a ticket machine.

1.	2.	3.	4.
No. of parking place	Designated parking place	Minimum number of parking bays	Special manner of standing

No Items

#### **SCHEDULE 4**

Parking places in respect of which a vehicle may be left during the permitted hours if it displays a valid residents' permit, residents' visitor parking card, business permit or a valid ticket from a ticket machine – maximum stay four hours.

1.	2.	3.	4.
No. of parking place	Designated parking place	Minimum number of parking bays	Special manner of standing

No Items

---

## SCHEDULE 5

Parking places in respect of which a vehicle may be left during the permitted hours if it displays a valid business permit.

1.	2.	3.	4.
No. of parking place	Designated parking place	Minimum number of parking bays	Special manner of standing

No items.

## SCHEDULE 6

Parking places in respect of which a vehicle may be left during the permitted hours if it displays a valid business permit or a valid residents' permit or a residents' visitor parking card.

1.	2.	3.	4.
No. of parking place	Designated parking place	Minimum number of parking bays	Special manner of standing

No items.

---

## SCHEDULE 7

In relation to a parking place referred to in this Schedule, the expression "permitted hours" means the period between 9.30am and 5.30pm Monday to Friday except for Christmas Day, Good Friday and Bank Holidays

Parking places in respect of which a vehicle may be left during the permitted hours if it displays a valid residents' permit or a valid residents' visitor parking card.

1. No. of parking place	2. Designated parking place	3. Minimum number of parking bays	4. Special manner of standing
1	Crowntree Close, Isleworth, the north-east & north-west side, from a point 4.3 metres north-west of the south-eastern building line of No.17 Crowntree Close to a point 12.0 metres south-west of the north-eastern building line of No.5 Crowntree Close	1	-
2	Crowntree Close, Isleworth, the south-east & south-west side, from a point 2.6 metres north-east of the south-western building line of No.2 Crowntree Close to a point 12 metres south-west of the north-eastern building line of No.5 Crowntree Close	1	-
3	Crowntree Close, Isleworth, the south-east & south-west side, from a point 4.3 metres north-west of the south-eastern building line of No.17 Crowntree Close to a point 5.0 metres north-east of the common boundary of Nos 9/10 Crowntree Close	1	-
4	Gower Road, Isleworth, the north-west side, from a point 4.5 metres south-west of the south-western building line of No.177 Syon Lane to a point 6.5 metres south-west of the north-eastern boundary line of No.177 Syon Lane	1	-
5	Gower Road, Isleworth, the north-west side, from a point 6.0 metres north-east of the north-eastern boundary line of No. 177 Syon Lane to the north-eastern building line of No.1 Oaklands Avenue	1	-
6	Gower Road, Isleworth, the south-east side, from a point 4.2 metres north-east of the south-western boundary line of No.59 Oaklands Avenue to the north-eastern building line of No.1 Oaklands Avenue		

### SCHEDULE 7 (continued)

1 No. of parking place	2 Designated parking place	3 Minimum number of parking bays	4 Special manner of standing
7.	Gower Road, Isleworth, the south-east side, from a point 1.5 metres south-west of the south-western building line of No.175 Syon Lane to a point 5.8 metres south-west of the south-western boundary line of No.59 Oaklands Avenue	-	-
8.	Oaklands Avenue, Isleworth, both sides to the north-western extremity of Oaklands Avenue	-	-
9.	Oaklands Avenue, Isleworth, both sides to the south-eastern extremity of Oaklands Avenue	-	-
10.	Stags Way, Isleworth, the north-west side, from a point 1.6 metres north-east of the common boundary of Nos 52/53 Stags Way to a point 35.0 metres north-west of the north-western building line of No.8 Stags Way	-	-
11.	Stags Way, Isleworth, the north-west side, from a point 13.0 metres north-west of the north-western building line of No.8 Stags Way to a point 18.0 metres north-west of the north-western building line of No.8 Stags Way	-	-
12.	Stags Way, Isleworth, the south-east side, from the (rear) common boundary of Nos 19/20 Wyke Close to a point 1.6 metres north-east of the south-western building line of No.7 Stags Way	-	-
13.	Syon Lane, Isleworth, the north-east side, from a point 3.0 metres north-west of the party wall of Nos 157/159 Syon Lane to a point 2.5 metres north-west of the party wall of Nos 141/143 Syon Lane	-	-
14.	Syon Lane, Isleworth, the north-east side, from the party wall of Nos 169/171 Syon Lane to a point 3.4 metres south-east of the party wall of Nos 161/163 Syon Lane	-	-

### SCHEDULE 7 (continued)

1 No. of parking place	2 Designated parking place	3 Minimum number of parking bays	4 Special manner of standing
15.	Syon Lane, Isleworth, the north-east side, from a point 0.8 metres south-east of the party wall of Nos 173/175 Syon Lane to 0.6 metres south-east of the north-western building line of No.171 Syon Lane	-	-
16.	Syon Lane, Isleworth, the north-east side, from a point 2.4 metres south-east of the north-western building line of No 191 Syon Lane to a point 0.5 metres north-west of the party wall of Nos 177/179 Syon Lane	-	-
17.	Syon Lane, Isleworth, the north-east side, from a point 1.8 metres north-west of the party wall of Nos 205/207 Syon Lane to a point 4.0 metres south-east of the party wall of Nos 193/195 Syon Lane	-	-
18.	Syon Lane, Isleworth, the north-east side, from a point 1.8 metres south-east of the north-western building line of No.211 Syon Lane to a point 6.2 metres south-east of the party wall of Nos 209/211 Syon Lane	-	4 wheels on the footway; 90 degrees to the kerb
19.	Syon Lane, Isleworth, the south-west side, from the north-western building line of 138/142 Syon Lane to a point 10.0 metres south-east of the north-western building line of 138/142 Syon Lane	6	-
20.	Wyke Close, Isleworth, both sides, from the common boundary of Nos 1/2 Wyke Close to the south-eastern extremity of Wyke Close, including the public extent of the parking area fronting Nos 12-20 Wyke Close	-	-

## SCHEDULE 8

Parking places in respect of which a vehicle may be left during the permitted hours if it displays a valid residents' permit.

No. of parking place	Designated parking place	Minimum number of parking bays	Minimum total length in metres not to be occupied by parking bays	Special manner of standing
1.	2.	3.	4.	5.

No items.

#### **SCHEDULE 9**

**Streets or parts of streets for the purpose of the definition of "business"**

None

#### **SCHEDULE 10**

**Streets or parts of streets for the purpose of the definition of "resident"**

1. Crowntree Close, Isleworth
2. Gower Road, Isleworth
3. Oakland Avenue, Isleworth
4. Stags Way, Isleworth
5. Syon Lane (between Great West Road and Windmill Road)
6. Wyke Close, Isleworth

**SCHEDULE 11  
On-Street Pay & Display Parking Charges**

Not applicable

**SCHEDULE 12  
Business Permit Charges**

Not applicable

**SCHEDULE 13  
Resident Permit Charges**

	<b>12 month permit Band A and B * vehicles registered on or after 1 March 2001</b>	<b>12 month permit All other vehicles</b>
<b>First vehicle</b>	£30	£60
<b>Second vehicle</b>	£100	£100
<b>Third &amp; subsequent vehicles</b>	£165	£165

\* Vehicles whose CO<sub>2</sub> emissions figure does not exceed 110 g/km

**SCHEDULE 14  
Residents' Visitors Parking Card Charges**

	<b>Each card</b>
<b>Residents' visitors parking card</b>	£20

---

**EXPLANATORY NOTE**

(This note is not part of the Order, but is intended to indicate its general purpose)

This Order designates parking places in certain lengths of *Crowntrass Close, Gomer Road, Oakland Avenue, Siags Way, Syon Lane and Wyke Close, Islworth*

