

© Crown copyright. All rights reserved  
London Borough of Hounslow  
100019263 2025

Drawing Status

PROPOSED

Project

PROPOSED WAITING RESTRICTIONS

Melanie Fontinelle  
Acting Director Environmental Services  
Hounslow House, 7 Bath Road,  
Hounslow, TW3 3EB

Drawn  
AN

Approved  
AH

Date  
APR-2025

Scale  
1:1000

Size  
A4

Drawing Title

BOSTON MANOR ROAD (THE RIDE),  
BRENTFORD

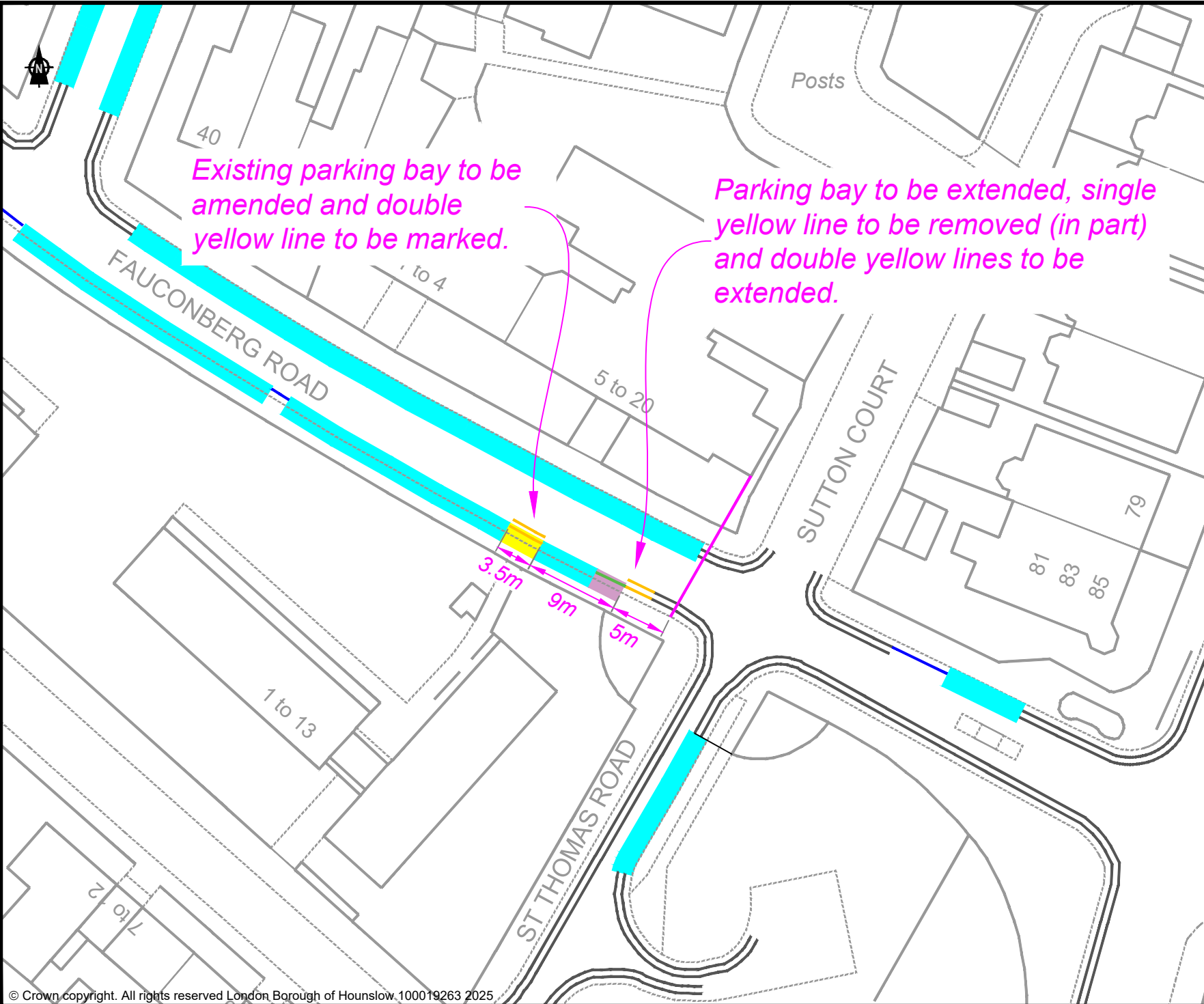
Client



London Borough  
of Hounslow



Rev	Date	Description
-	-	-



KEY

- PROPOSED DOUBLE YELLOW LINES
- PROPOSED SINGLE YELLOW LINE
- PROPOSED PARKING BAY REMOVAL
- PROPOSED PARKING BAY EXTENSION
- PROPOSED SINGLE OR DOUBLE YELLOW LINE REMOVAL
- EXISTING RESIDENT PARKING BAY
- EXISTING SHARED-USE PARKING BAY
- EXISTING DOUBLE YELLOW LINES
- EXISTING SINGLE YELLOW LINE

Rev	Date	Description

Sabeel Khan  
Acting Assistant Director for Traffic, Transport and Parking  
Hounslow House, 7 Bath Road,  
Hounslow, TW3 3EB

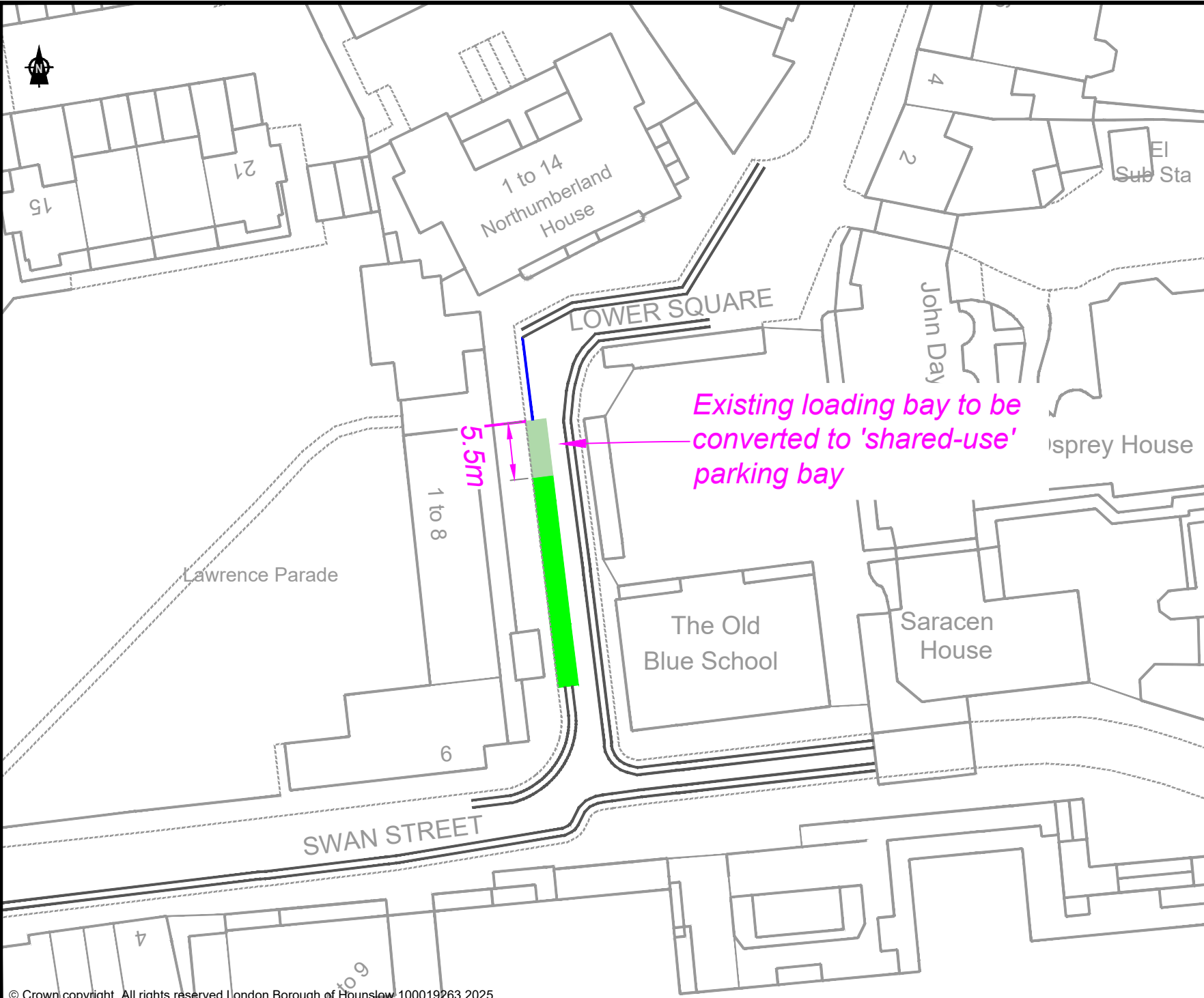
Client

Project  
WAITING RESTRICTION AND  
PARKING BAY AMENDMENTS

Drawing Title  
FAUCONBERG ROAD, CHISWICK

Drawing Status  
PROPOSED

Drawn	Approved	Date	Scale	Size
AN	AH	FEB-2025	1:500	A4
Drg No				Rev
-				-



KEY

- PROPOSED DOUBLE YELLOW LINES
- PROPOSED SINGLE YELLOW LINE
- PROPOSED PARKING BAY REMOVAL
- PROPOSED PARKING BAY EXTENSION
- PROPOSED SINGLE OR DOUBLE YELLOW LINE REMOVAL
- EXISTING RESIDENT PARKING BAY
- EXISTING SHARED-USE PARKING BAY
- EXISTING DOUBLE YELLOW LINES
- EXISTING SINGLE YELLOW LINE

REV-5	DATE:	DES-05
REV-4	DATE:	DES-04
REV-3	DATE:	DES-03
REV-2	DATE:	DES-02
REV-1	DATE:	DES-01
Rev	Date	Description

Sabeel Khan  
Acting Assistant Director for Traffic, Transport and Parking  
Hounslow House, 7 Bath Road,  
Hounslow, TW3 3EB

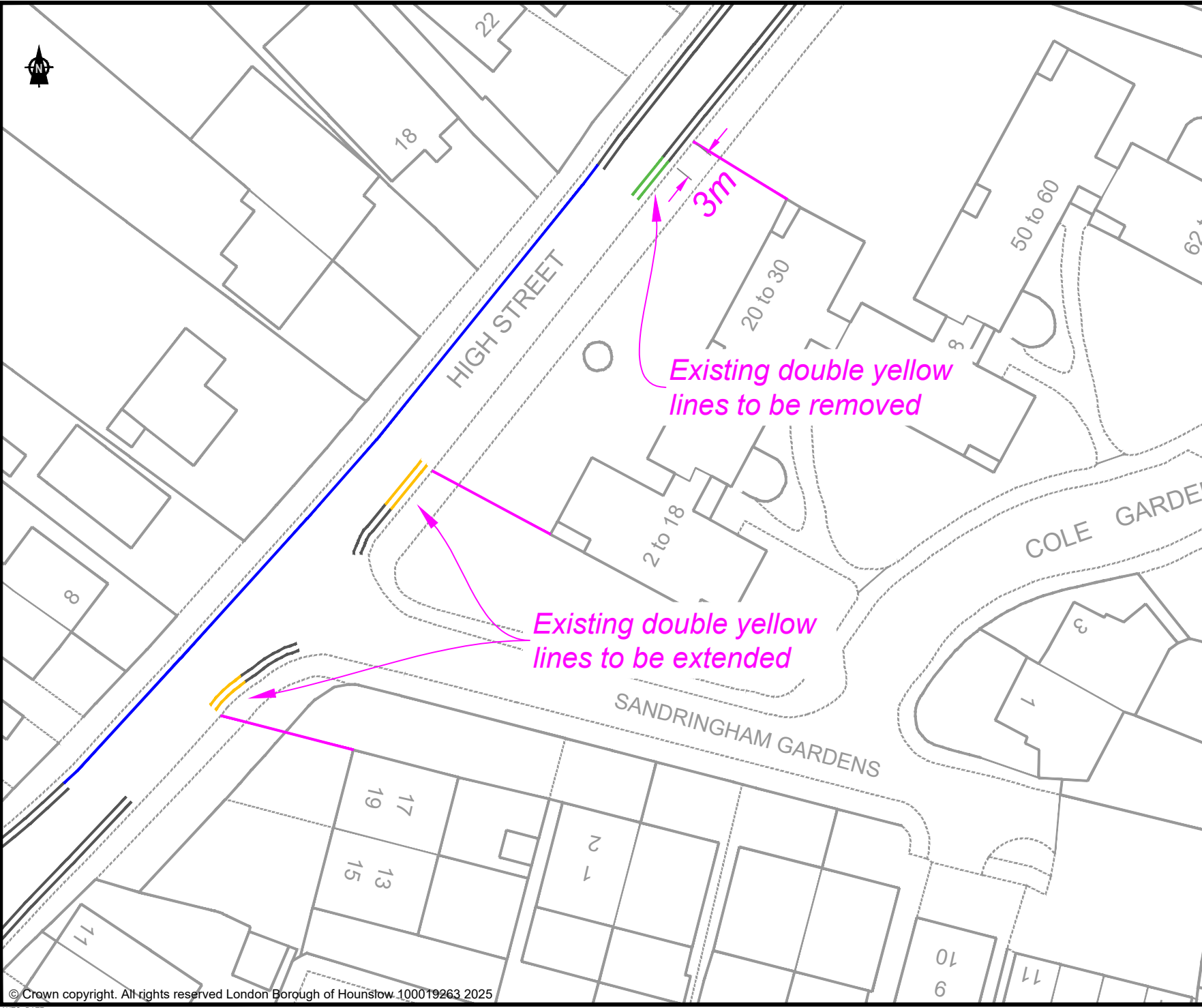
Client  
 London Borough of Hounslow

Project  
PARKING BAY AMENDMENTS

Drawing Title  
LOWER SQUARE, ISLEWORTH

Drawing Status  
PROPOSED

Drawn	Approved	Date	Scale	Size
AN	AH	APR-2025	1:500	A4
Drg No				Rev
-				-



- KEY**
- PROPOSED DOUBLE YELLOW LINES
  - PROPOSED SINGLE YELLOW LINE
  - PROPOSED PARKING BAY REMOVAL
  - PROPOSED PARKING BAY EXTENSION
  - PROPOSED SINGLE OR DOUBLE YELLOW LINE REMOVAL
  - EXISTING RESIDENT PARKING BAY
  - EXISTING SHARED-USE PARKING BAY
  - EXISTING DOUBLE YELLOW LINES
  - EXISTING SINGLE YELLOW LINE

REV-5	DATE:	DES-05
REV-4	DATE:	DES-04
REV-3	DATE:	DES-03
REV-2	DATE:	DES-02
REV-1	DATE:	DES-01
Rev	Date	Description

Sabeel Khan  
Acting Assistant Director for Traffic, Transport and Parking  
Hounslow House, 7 Bath Road,  
Hounslow, TW3 3EB

Client

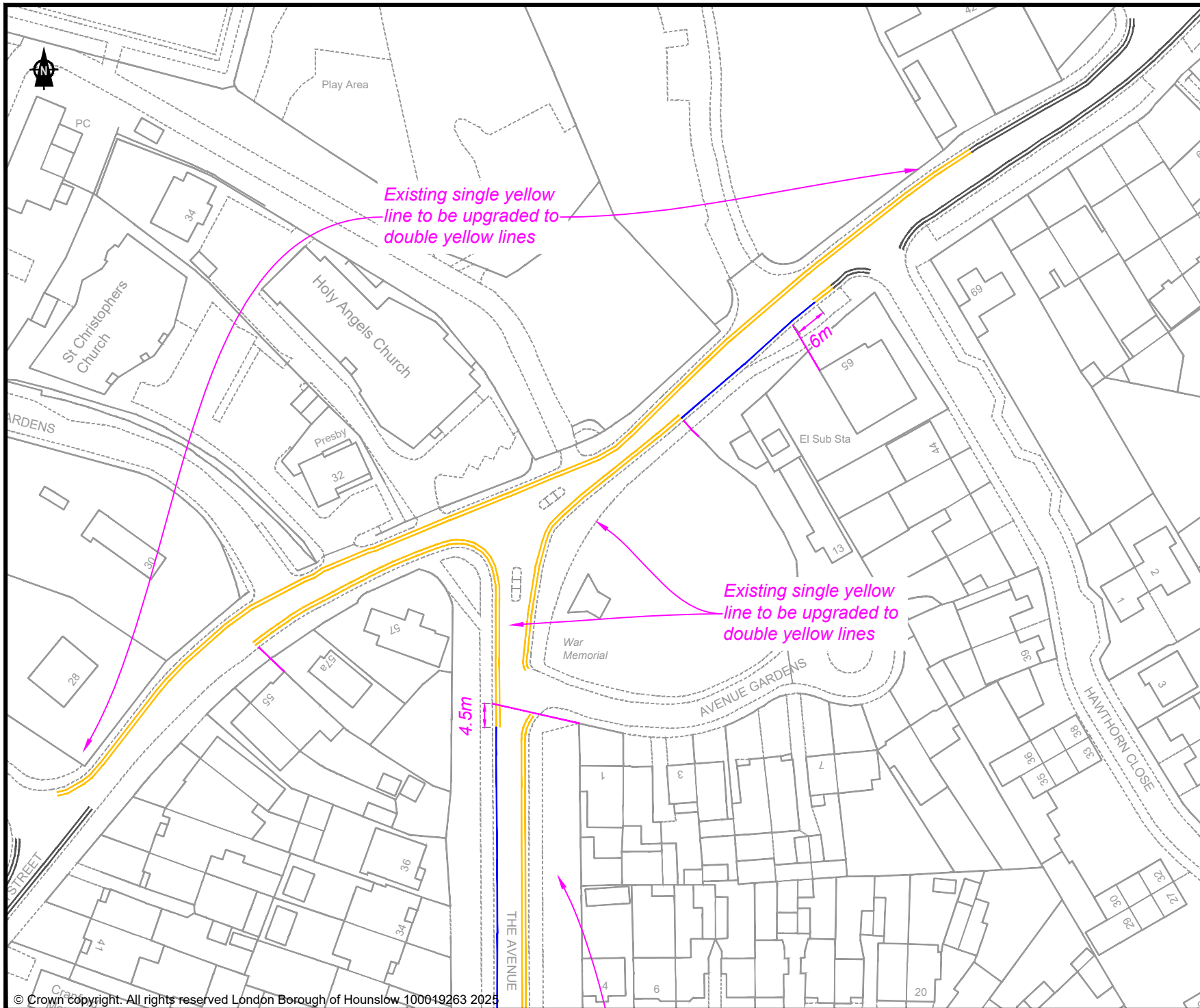
Project  
PROPOSED WAITING RESTRICTIONS

Drawing Title  
HIGH STREET J/W SANDRINGHAM GARDENS, CRANFORD

Drawing Status  
PROPOSED

Drawn	Approved	Date	Scale	Size
AN	AH	APR-2025	1:500	A4
Drg No				Rev
-				-






## KEY

- PROPOSED DOUBLE YELLOW LINES
- PROPOSED SINGLE YELLOW LINE
- PROPOSED PARKING BAY REMOVAL
- PROPOSED PARKING BAY EXTENSION
- PROPOSED SINGLE OR DOUBLE YELLOW LINE REMOVAL
- EXISTING RESIDENT PARKING BAY
- EXISTING SHARED-USE PARKING BAY
- EXISTING DOUBLE YELLOW LINES
- EXISTING SINGLE YELLOW LINE

REV-5	DATE:	DES-05
REV-4	DATE:	DES-04
REV-3	DATE:	DES-03
REV-2	DATE:	DES-02
REV-1	DATE:	DES-01
Rev	Date	Description

Sabeel Khan  
Acting Assistant Director for Traffic, Transport and Parking  
Hounslow House, 7 Bath Road,  
Hounslow, TW3 3EB

Client	 London Borough of Hounslow
--------	--

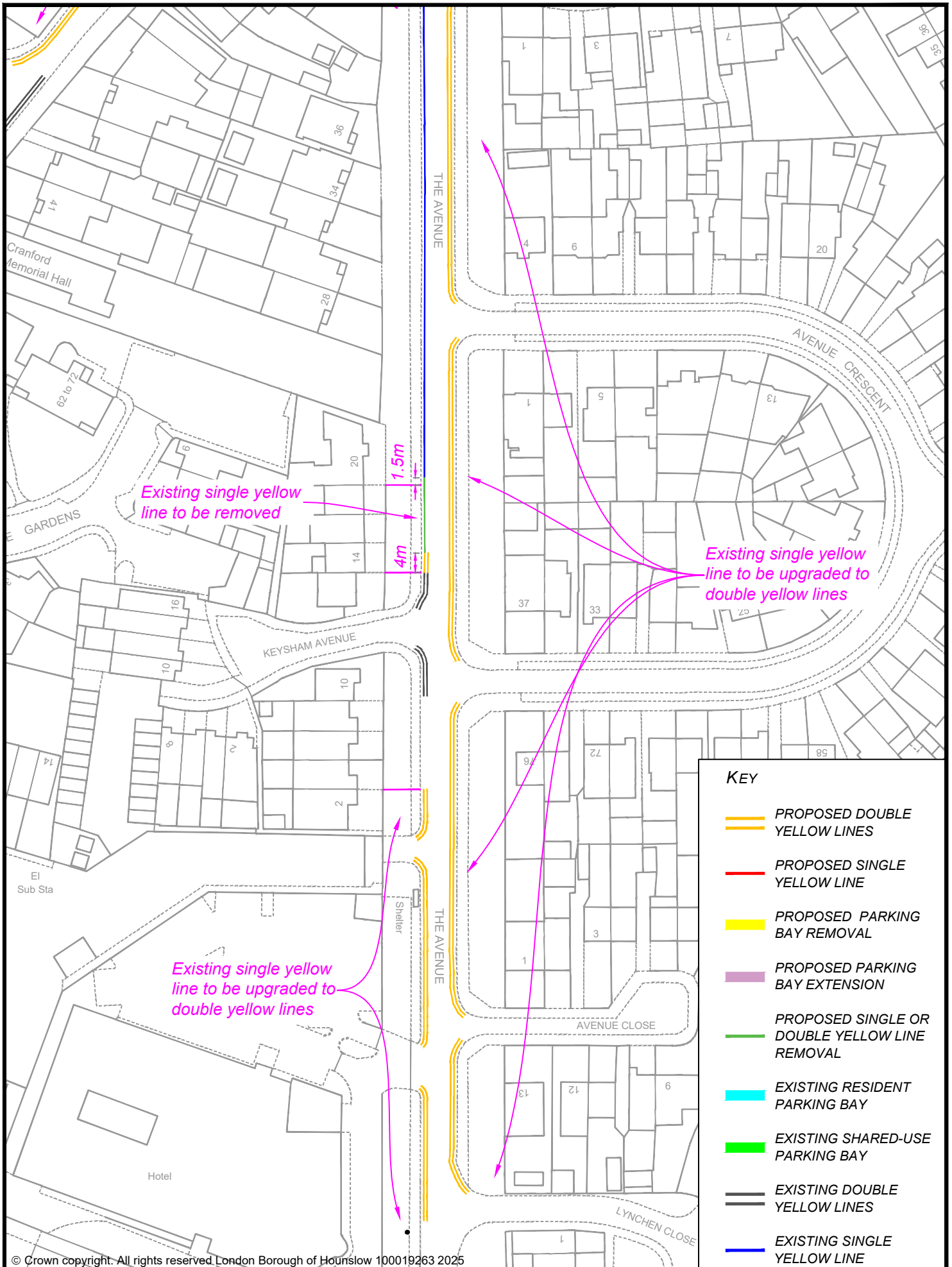
Project	PROPOSED WAITING RESTRICTIONS
---------	-------------------------------

Drawing Title	HIGH STREET J/W THE AVENUE, CRANFORD
---------------	--------------------------------------



Drawing Status	PROPOSED
----------------	----------

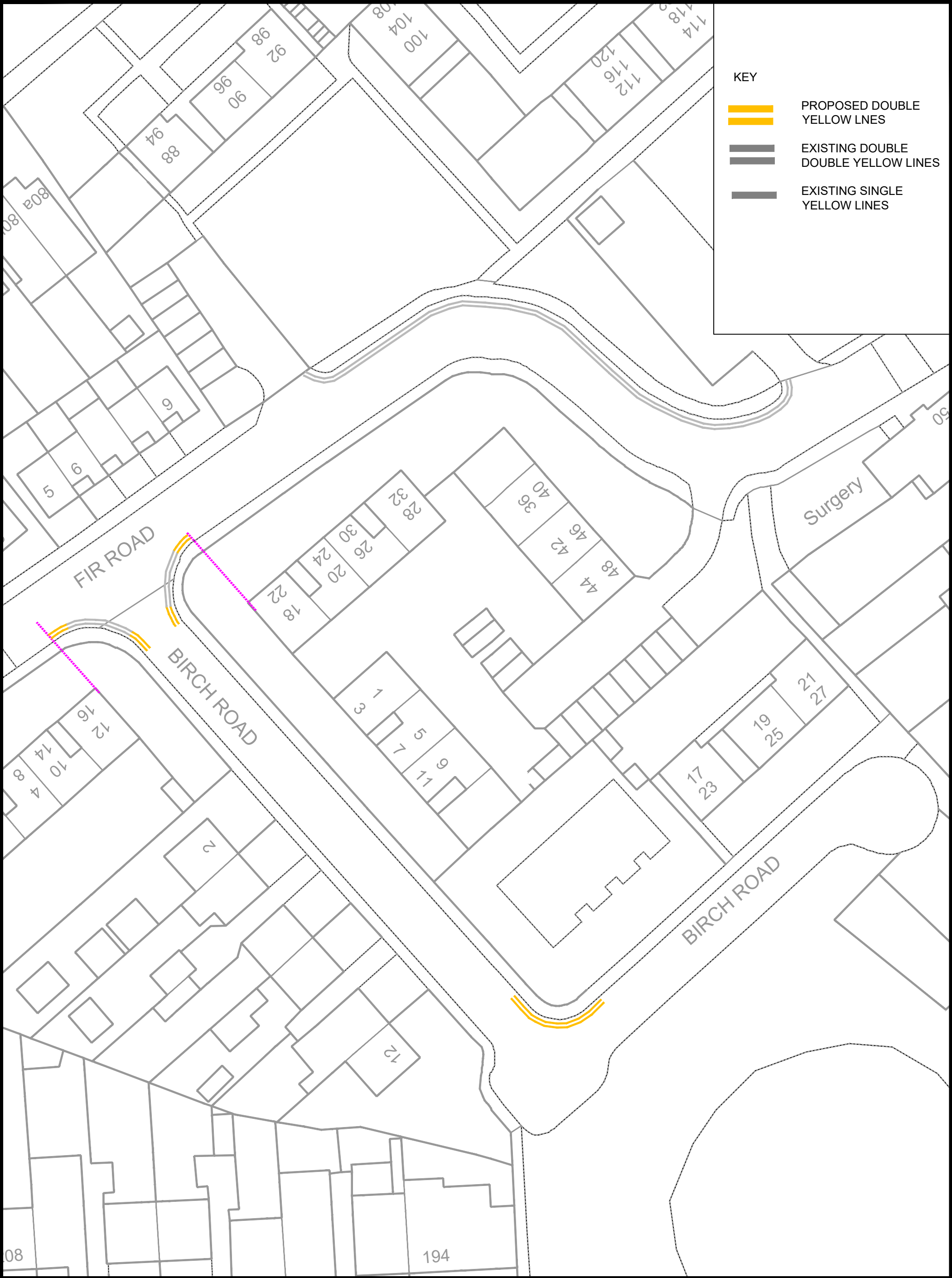
Drawn	Approved	Date	Scale	Size
AN	AH	APR-2025	1:1000	A4

Drg No	Rev
-	-



© Crown copyright. All rights reserved London Borough of Hounslow 100019263 2025

			Drawing Status					Project		Melanie Fontinelle Acting Director Environmental Services Hounslow House, 7 Bath Road, Hounslow, TW3 3EB	
			PROPOSED					PROPOSED WAITING RESTRICTIONS			
			Drawn AN	Approved AH	Date APR-2025	Scale 1:1000	Size A4	Drawing Title		Client  <b>London Borough of Hounslow</b> 	
			Dwg No -					Rev -			
-	-	-									
Rev	Date	Description									









KEY

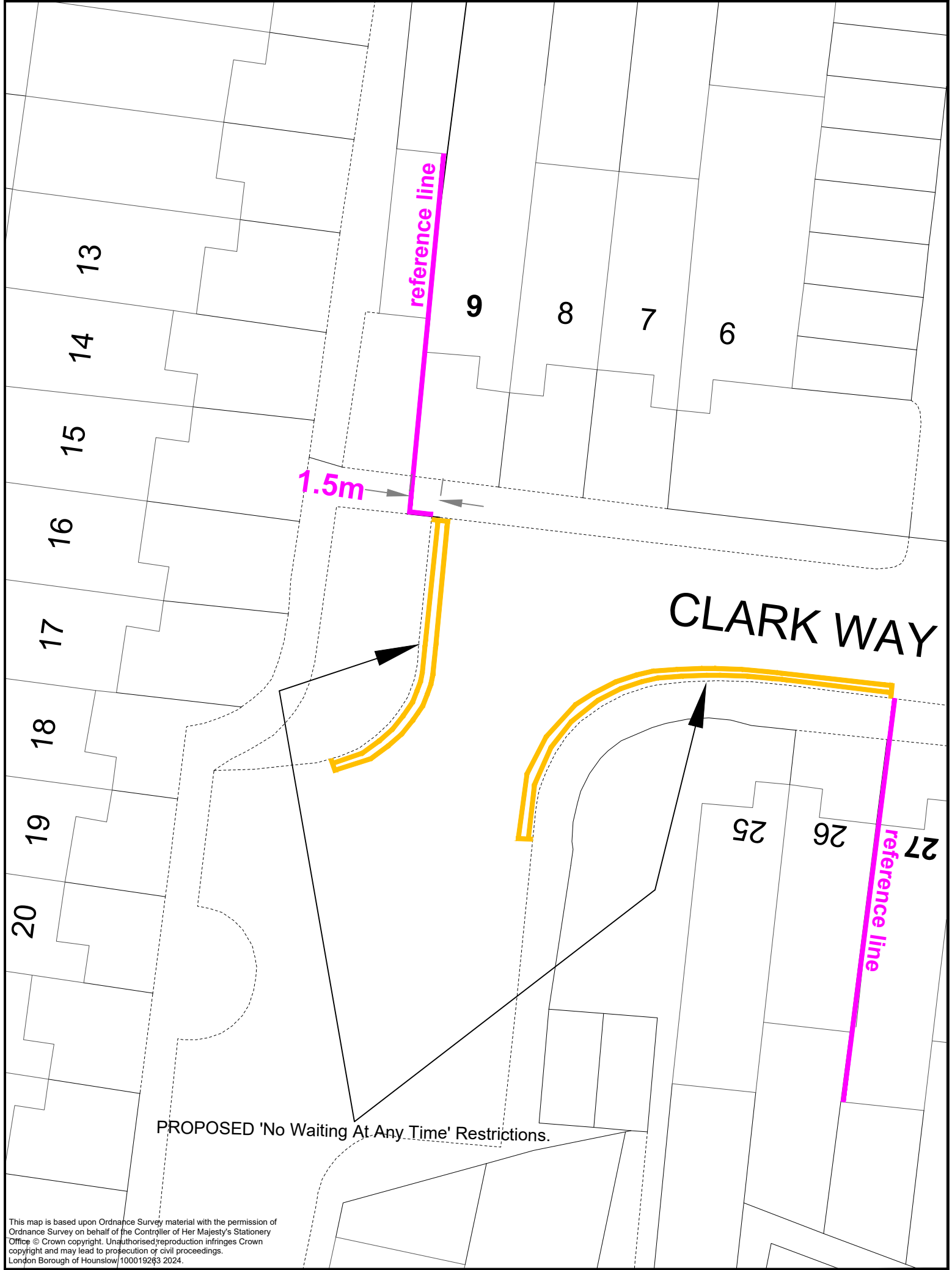
PROPOSED DOUBLE YELLOW LNES

EXISTING DOUBLE DOUBLE YELLOW LINES

EXISTING SINGLE YELLOW LINES


<p>This map is based upon Ordnance Survey material with the permission of Ordnance Survey on behalf of the Controller of His Majesty's Stationery Office © Crown copyright. Unauthorised reproduction infringes Crown copyright and may lead to prosecution or civil proceedings. London Borough of Hounslow 100019263 2025</p> <table><tr><td>-</td><td>-</td><td>-</td></tr><tr><td>Rev</td><td>Date</td><td>Description</td></tr></table>			-	-	-	Rev	Date	Description	<table><tr><td colspan="5">Drawing Status</td></tr><tr><td colspan="5">PROPOSED</td></tr><tr><td>Drawn</td><td>Approved</td><td>Date:</td><td>Scale</td><td>Size</td></tr><tr><td>SG</td><td>AH</td><td>JULY 2025</td><td>NTS</td><td>A3</td></tr><tr><td colspan="4">Drg No</td><td>Rev</td></tr><tr><td colspan="4">-</td><td>-</td></tr></table>					Drawing Status					PROPOSED					Drawn	Approved	Date:	Scale	Size	SG	AH	JULY 2025	NTS	A3	Drg No				Rev	-				-	<table><tr><td colspan="2">Project</td></tr><tr><td colspan="2">BIRCH ROAD, FELTHAM</td></tr><tr><td colspan="2">Drawing Title</td></tr><tr><td colspan="2">PROPOSED NO WAITING AT ANY TIME</td></tr></table>		Project		BIRCH ROAD, FELTHAM		Drawing Title		PROPOSED NO WAITING AT ANY TIME		<table><tr><td colspan="2">Sabeel Khan Interim Assistant Director of Traffic, Transport &amp; Parking Hounslow House, 7 Bath Road, Hounslow, TW3 3EB</td></tr><tr><td>Client</td><td> <b>London Borough of Hounslow</b></td></tr><tr><td colspan="2"></td></tr></table>		Sabeel Khan Interim Assistant Director of Traffic, Transport & Parking Hounslow House, 7 Bath Road, Hounslow, TW3 3EB		Client	 <b>London Borough of Hounslow</b>		
-	-	-																																																											
Rev	Date	Description																																																											
Drawing Status																																																													
PROPOSED																																																													
Drawn	Approved	Date:	Scale	Size																																																									
SG	AH	JULY 2025	NTS	A3																																																									
Drg No				Rev																																																									
-				-																																																									
Project																																																													
BIRCH ROAD, FELTHAM																																																													
Drawing Title																																																													
PROPOSED NO WAITING AT ANY TIME																																																													
Sabeel Khan Interim Assistant Director of Traffic, Transport & Parking Hounslow House, 7 Bath Road, Hounslow, TW3 3EB																																																													
Client	 <b>London Borough of Hounslow</b>																																																												
																																																													





This map is based upon Ordnance Survey material with the permission of Ordnance Survey on behalf of the Controller of Her Majesty's Stationery Office © Crown copyright. Unauthorised reproduction infringes Crown copyright and may lead to prosecution of civil proceedings.  
London Borough of Hounslow/100019263 2024.

Key:-

 Proposed "No Waiting At Any Time" Restrictions

Drawn	Approved	Date	Scale	Size
IS	AH	October 2024	N.T.S	A4
Dwg No			Rev	-
Rev	Date	Description		

Project


PROPOSED WAITING RESTRICTIONS - ROUND 10


Clark Way,  
Hounslow, TW5 9EG

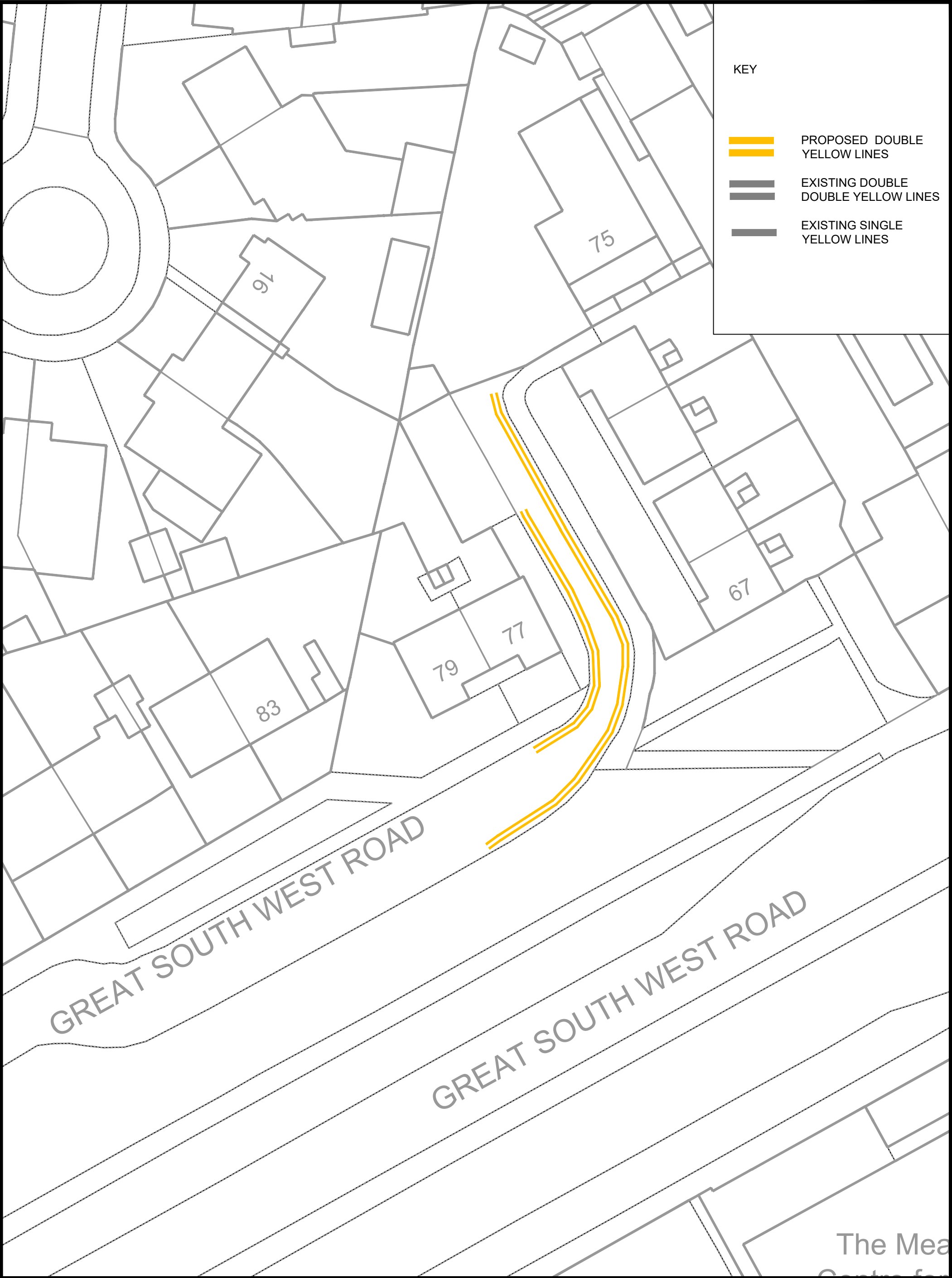
Proposed Double Yellow Lines



Melanie Fontinelle, Acting Director Environmental Services,  
Hounslow House, 7 Bath Road,  
Hounslow, TW3 3EB

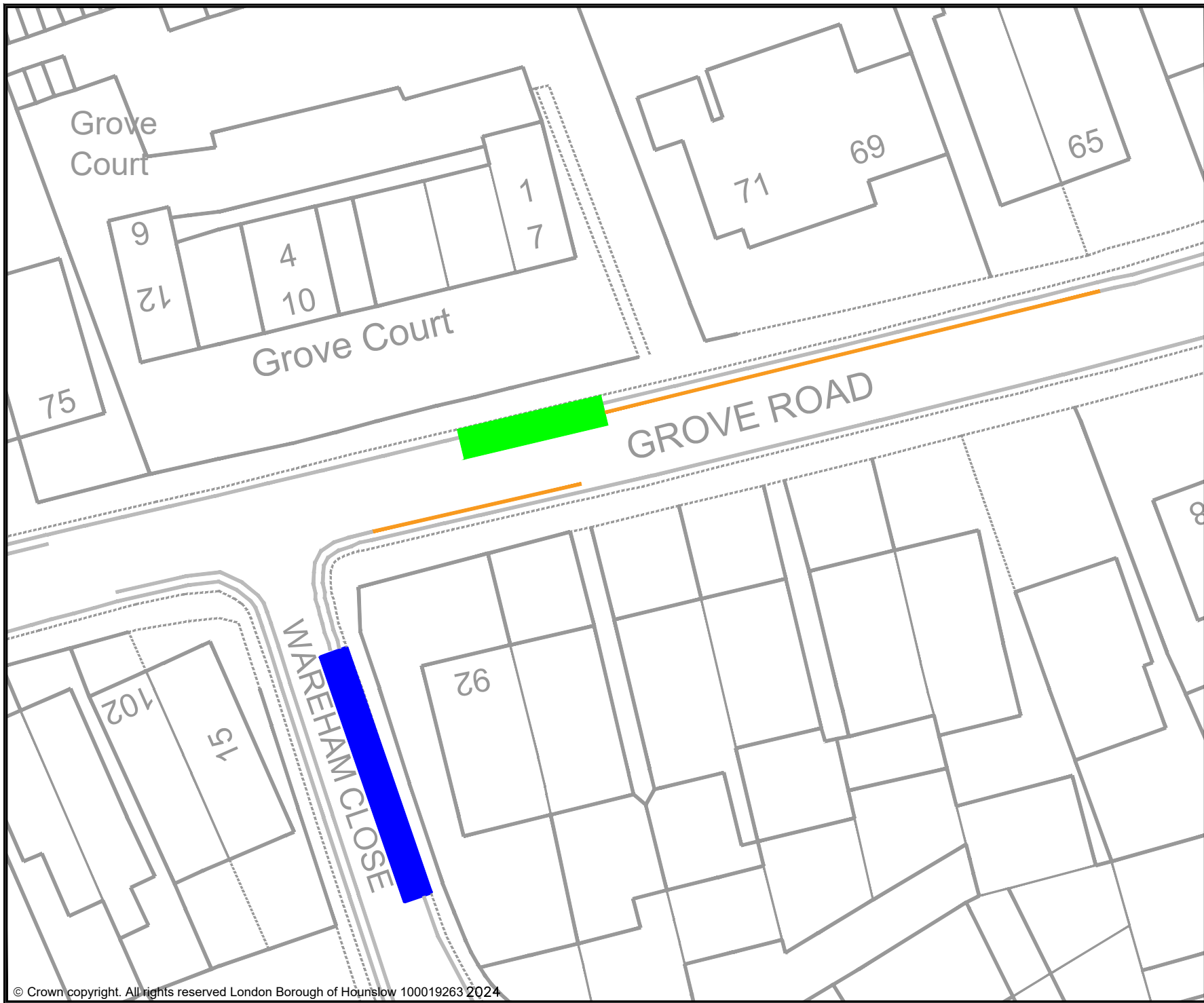
Client

 **London Borough  
of Hounslow**





<p>This map is based upon Ordnance Survey material with the permission of Ordnance Survey on behalf of the Controller of His Majesty's Stationery Office © Crown copyright. Unauthorised reproduction infringes Crown copyright and may lead to prosecution or civil proceedings. London Borough of Hounslow 100019263 2024</p> <table><tr><td>-</td><td>-</td><td>-</td></tr><tr><td>Rev</td><td>Date</td><td>Description</td></tr></table>			-	-	-	Rev	Date	Description	<div>Drawing Status</div> <div>PROPOSED</div> <table><tr><td>Drawn SG</td><td>Approved AH</td><td>Date: NOV 2024</td><td>Scale NTS</td><td>Size A3</td></tr><tr><td colspan="4">Drg No -</td><td>Rev -</td></tr></table>					Drawn SG	Approved AH	Date: NOV 2024	Scale NTS	Size A3	Drg No -				Rev -	<div>Project</div> <div>GREAT SOUTH WEST ROAD, HOUNSLOW</div> <div>Drawing Title</div> <div>PROPOSED DOUBLE YELLOW LINES</div>		<div>Davina Millership Interim Assistant Director of Traffic, Transport &amp; Parking Hounslow House, 7 Bath Road, Hounslow, TW3 3EB</div> <div>Client</div> <div><div>London Borough of Hounslow</div></div>	
			-	-	-																						
			Rev	Date	Description																						
Drawn SG	Approved AH	Date: NOV 2024	Scale NTS	Size A3																							
Drg No -				Rev -																							


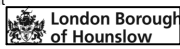


- KEY
- MICRO-MOBILITY BAY
  - EXISTING PERMIT HOLDERS BAY
  - EXISTING PERMIT HOLDERS / 'PAY TO PARK' BAY
  - EXISTING 'PAY TO PARK' BAY
  - EXISTING BLUE BADGE HOLDER BAY
  - EXISTING ELECTRIC VEHICLE CHARGING OR CAR CLUB BAY
  - EXISTING LOADING ONLY BAY
  - EXISTING MOTOR - CYCLE ONLY BAY
  - PROPOSED DOUBLE YELLOW LINES
  - EXISTING SINGLE YELLOW LINE
  - EXISTING DOUBLE YELLOW LINES

Rev	Date	Description

Divana Millership  
Assistant Director of Traffic, Transport & Parking  
Hounslow House, 7 Bath Road,  
Hounslow, TW3 3EB

Client



Project  
PROPOSED DOUBLE YELLOW LINES



Drawing Title  
GROVE ROAD, HOUNSLOW

Drawing Status  
PROPOSED

Drawn	Approved	Date	Scale	Size
SG	AH	NOV-2024	1:500	A4

Dwg No	Rev
-	-



<p>This map is based upon Ordnance Survey material with the permission of Ordnance Survey on behalf of the Controller of His Majesty's Stationery Office © Crown copyright. Unauthorised reproduction infringes Crown copyright and may lead to prosecution or civil proceedings. London Borough of Hounslow 100019263 2025</p> <table><tr><td>-</td><td>-</td><td>-</td></tr><tr><td>Rev</td><td>Date</td><td>Description</td></tr></table>			-	-	-	Rev	Date	Description	Drawing Status					Project		Divana Millership Assistant Director of Transport & Parking Hounslow House, 7 Bath Road, Hounslow, TW3 3EB	
			-	-	-												
			Rev	Date	Description												
			PROPOSED					HATTON ROAD, FELTHAM		Drawing Title		Client					
Drawn SG	Approved AH	Date: NOV 2024	Scale NTS	Size A3	PROPOSED DOUBLE YELLOW LINES HATTON ROAD,FELTHAM												
Drg No					Rev	PROPOSED DOUBLE YELLOW LINES HATTON ROAD,FELTHAM		 <b>London Borough of Hounslow</b>									
-					-												





KEY

- NEW RESIDENT PARKING BAYS
- EXISTING HOUNSLOW WEST CPZ BOUNDARY
- NEW SINGLE YELLOW LINES
- EXISTING DOUBLE DOUBLE YELLOW LINES
- EXISTING SINGLE YELLOW LINES

This map is based upon Ordnance Survey material with the permission of Ordnance Survey on behalf of the Controller of His Majesty's Stationery Office © Crown copyright. Unauthorised reproduction infringes Crown copyright and may lead to prosecution or civil proceedings. London Borough of Hounslow 100019263 2024

Drawing Status  
PROPOSED

Drawn SG	Approved AH	Date: JULY 2024	Scale 1:600	Size A3
-------------	----------------	--------------------	----------------	------------

Drg No	Rev
--------	-----

Project  
MANOR AVENUE, HOUNSLOW

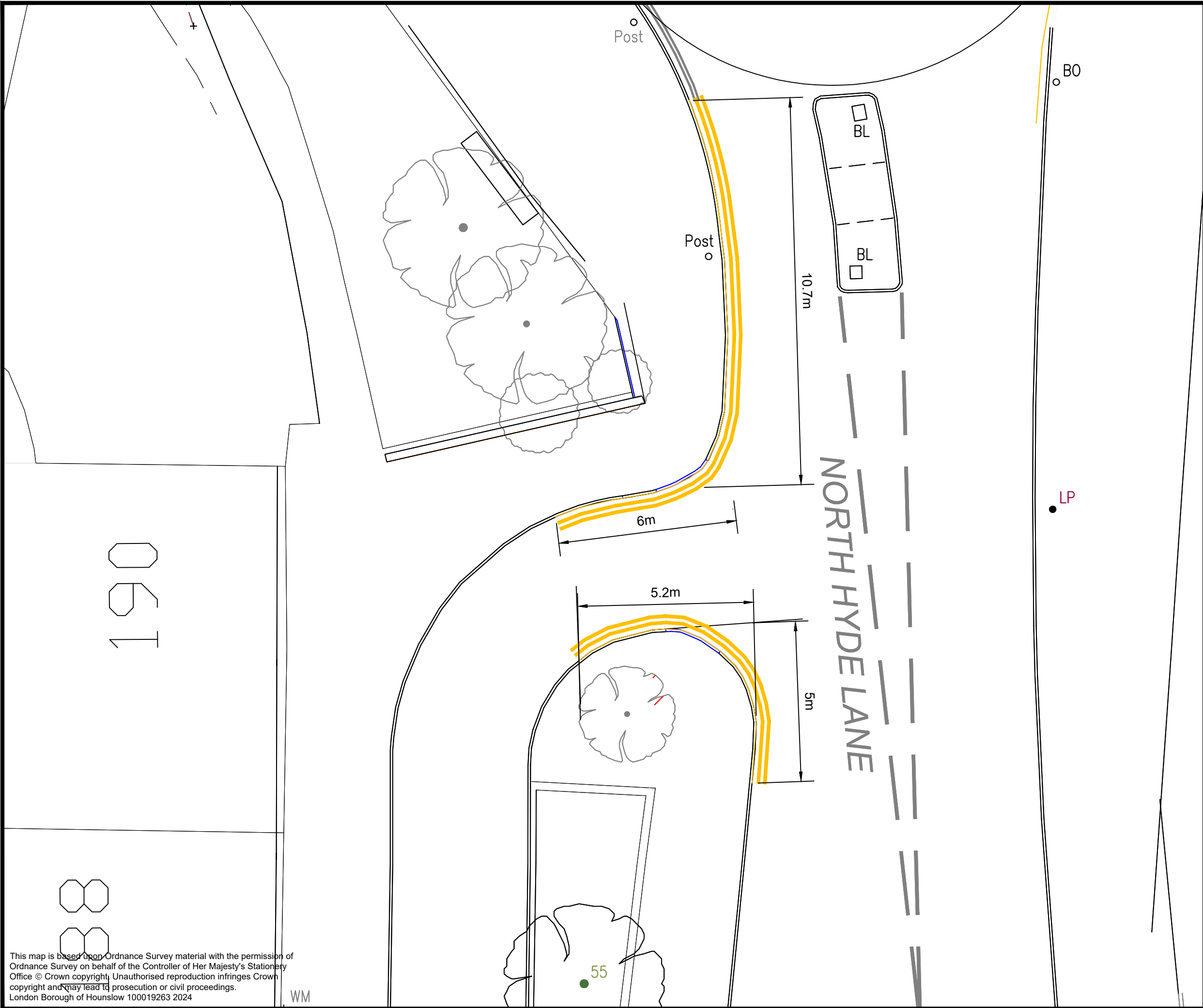
Drawing Title  
MANOR AVENUE, HOUNSLOW  
DETAILED DESIGN CONSULTATION

Davina Millership  
Interim Assistant Director of Traffic, Transport & Parking  
Hounslow House, 7 Bath Road,  
Hounslow, TW3 3EB

Client  
 **London Borough of Hounslow**



Rev	Date	Description
-----	------	-------------



Notes

- \* All dimensions in metres unless otherwise stated.
- \* No tactile paving to be installed that is cut less than half a standard paviour.

Road Markings

All new markings to be installed in accordance with TSRGD 2016.



Key

Proposed AAT waiting restrictions

0	20/12/24	Original issue
Rev	Date	Description

Melanie Fontinelle  
Acting Director of Environmental Services  
Hounslow House  
Hounslow,TW3 3EB

Client

**London Borough of Hounslow**

Project

NORTH HYDE LANE, HOUNSLOW

Drawing Title

Proposed waiting restriction,  
At Any Time

Drawing Status

FOR CONSULTATION

Drawn	Approved	Date	Scale	Size
DAH	HH	May 2025	1:100	A3

Drg No

LBH-NHL2-ZZ-XX-200-10

Rev

0

Existing 'No Waiting At Any Time' Restriction.

PARK ROAD

reference line

6.1

97




28

8.9

30

Proposed extension of Existing 'No Waiting At Any Time' Restriction.

This map is based upon Ordnance Survey material with the permission of Ordnance Survey on behalf of the Controller of Her Majesty's Stationery Office © Crown copyright. Unauthorised reproduction infringes Crown copyright and may lead to prosecution or civil proceedings.  
London Borough of Hounslow 100019263 2024.

Key:-		
	Proposed 'No Waiting At Any Time' Restriction.	
	Existing 'No Waiting At Any Time' Restriction.	
	Block-out Existing End Point for Existing 'No Waiting At Any Time' Restriction.	
Rev	Date	Description


Project					
PROPOSED WAITING RESTRICTIONS - ROUND 10					
Drawn	Approved	Date	Scale	Size	
IS	AH	November 2024	N.T.S	A4	
Drg No				Rev	-


**26 Park Road,**  
**Hanworth, TW13 6PW**

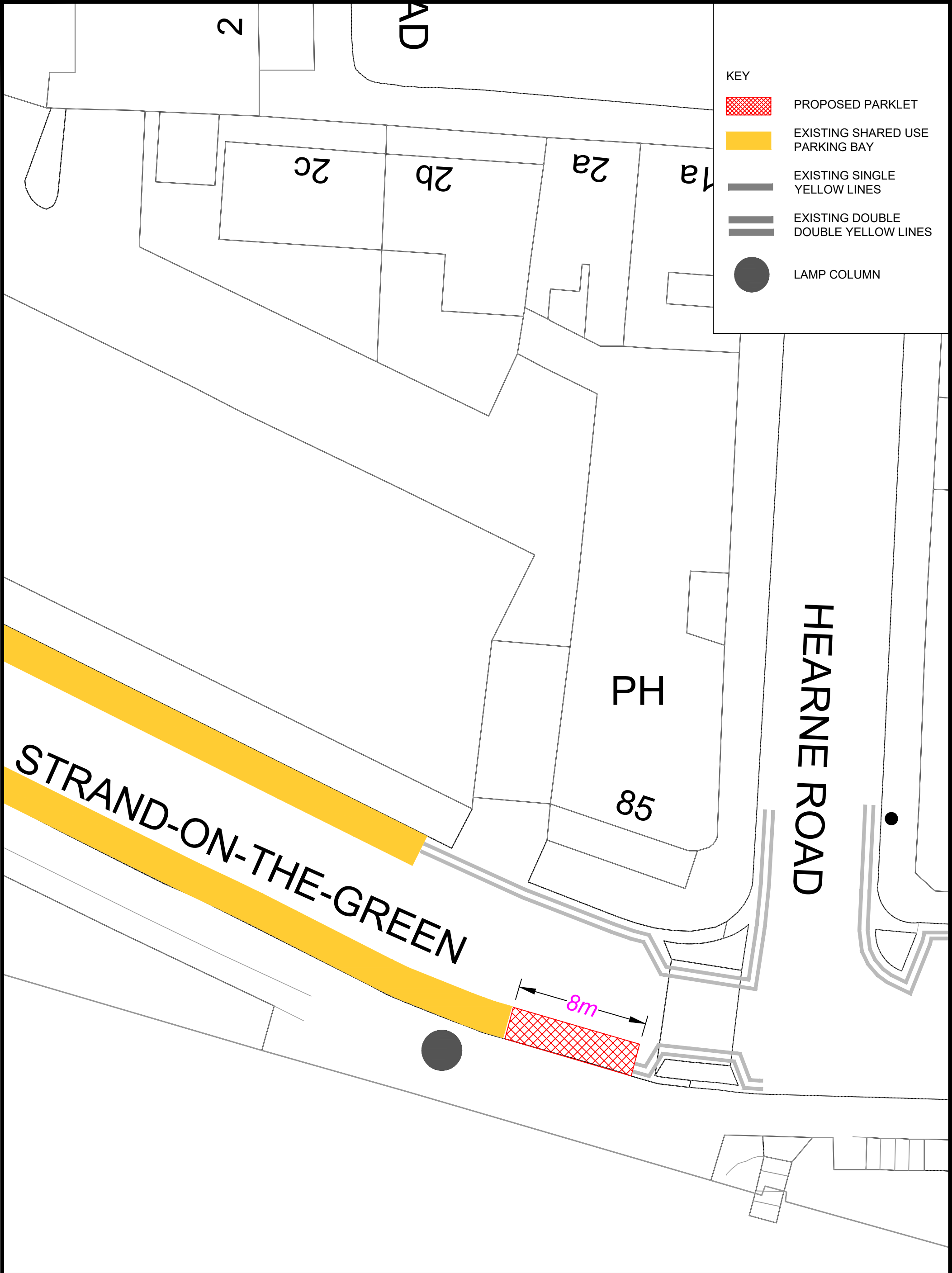
**Proposed Extension of Existing**  
**Double Yellow Lines.**



Melanie Fontinelle, Acting Director Environmental Services,  
Hounslow House, 7 Bath Road,  
Hounslow, TW3 3EB

Client

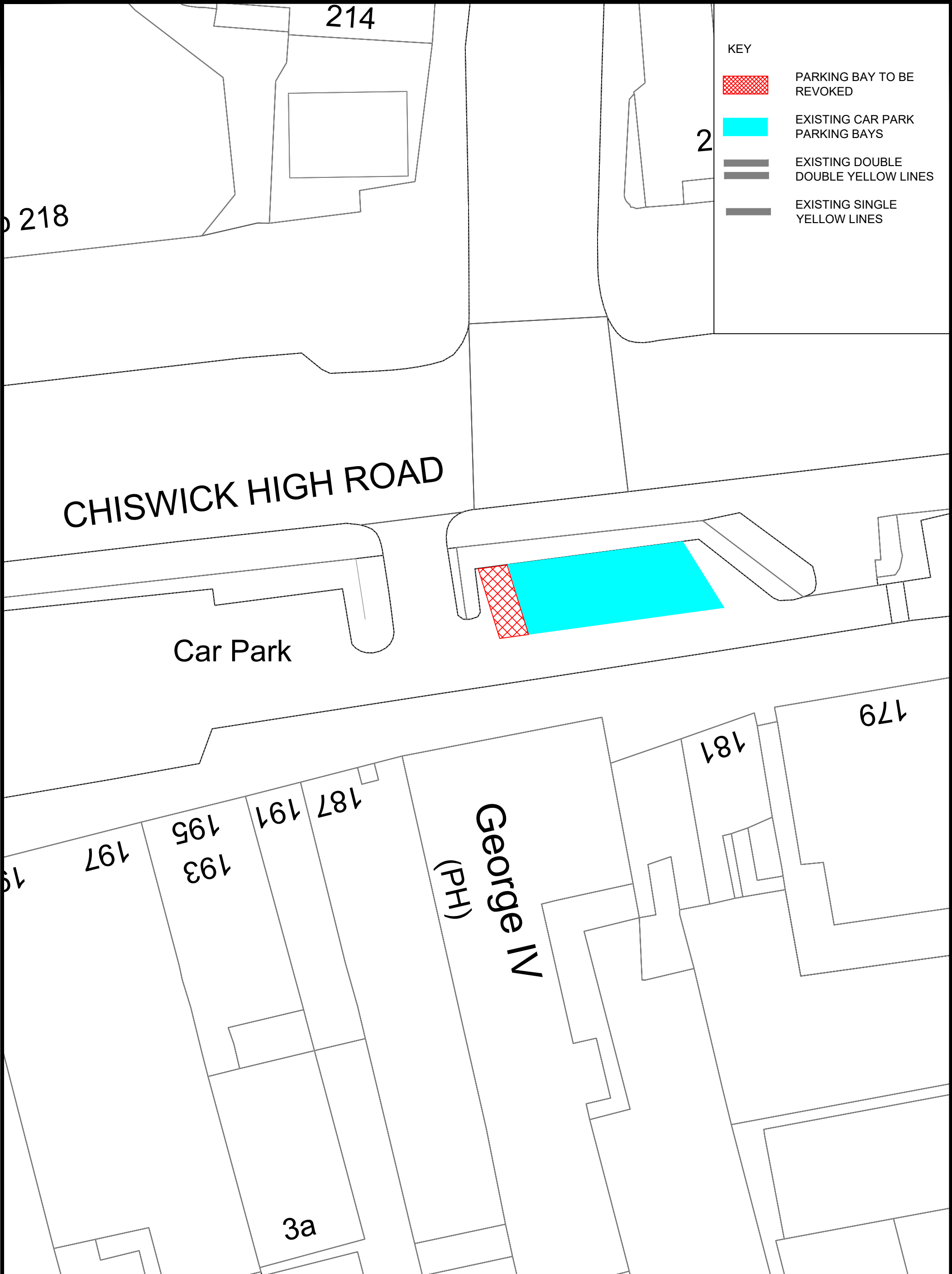
**London Borough of Hounslow**









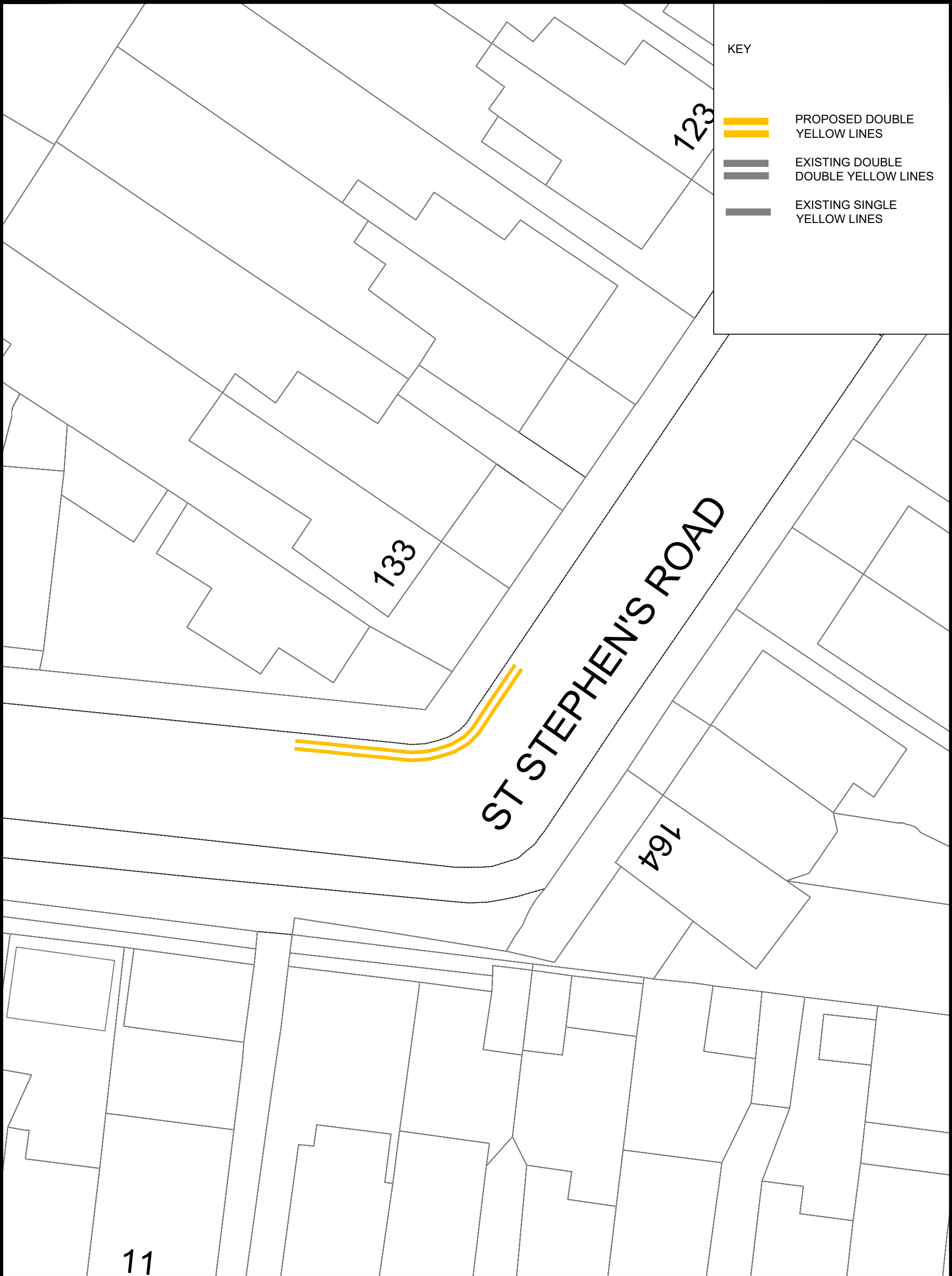


<p>This map is based upon Ordnance Survey material with the permission of Ordnance Survey on behalf of the Controller of His Majesty's Stationery Office © Crown copyright. Unauthorised reproduction infringes Crown copyright and may lead to prosecution or civil proceedings. London Borough of Hounslow 100019263 2025</p>			<p>Drawing Status</p> <p>PROPOSED</p>				<p>Project</p> <p>STRAND ON THE GREEN, CHISWICK</p>		<p>Sabeel Khan Interim Assistant Director of Traffic, Transport &amp; Parking Hounslow House, 7 Bath Road, Hounslow, TW3 3EB</p>		
<p>Drawn</p> <p>SG</p>	<p>Approved</p> <p>AH</p>	<p>Date:</p> <p>MARCH 2025</p>	<p>Scale</p> <p>NTS</p>		<p>Size</p> <p>A3</p>	<p>Drawing Title</p> <p>PROPOSED PARKLET</p>			<p>Client</p>	 <p>London Borough of Hounslow</p>	
<p>Drg No</p> <p>-</p>					<p>Rev</p> <p>-</p>						
<p>-</p>	<p>-</p>	<p>-</p>	<p>Rev</p>	<p>Date</p>	<p>Description</p>						





<p>This map is based upon Ordnance Survey material with the permission of Ordnance Survey on behalf of the Controller of His Majesty's Stationery Office © Crown copyright. Unauthorised reproduction infringes Crown copyright and may lead to prosecution or civil proceedings. London Borough of Hounslow 100019263 2025</p> <table><tr><td>-</td><td>-</td><td>-</td></tr><tr><td>Rev</td><td>Date</td><td>Description</td></tr></table>			-	-	-	Rev	Date	Description	<table><tr><td colspan="5">Drawing Status</td></tr><tr><td colspan="5">PROPOSED</td></tr><tr><td>Drawn SG</td><td>Approved AH</td><td>Date: FEB 2025</td><td>Scale NTS</td><td>Size A3</td></tr><tr><td colspan="4">Drg No -</td><td>Rev -</td></tr></table>					Drawing Status					PROPOSED					Drawn SG	Approved AH	Date: FEB 2025	Scale NTS	Size A3	Drg No -				Rev -	<table><tr><td colspan="2">Project</td></tr><tr><td colspan="2">CHISWICK HIGH ROAD</td></tr><tr><td colspan="2">Drawing Title</td></tr><tr><td colspan="2">PROPOSED REVOCATION OF PARKING BAY</td></tr></table>		Project		CHISWICK HIGH ROAD		Drawing Title		PROPOSED REVOCATION OF PARKING BAY		<p>Sabeel Khan Interim Assistant Director of Traffic,Transport &amp; Parking Hounslow House, 7 Bath Road, Hounslow, TW3 3EB</p>		<table><tr><td>Client</td><td><b>London Borough of Hounslow</b></td><td></td></tr></table>		Client	 <b>London Borough of Hounslow</b>	
-	-	-																																																
Rev	Date	Description																																																
Drawing Status																																																		
PROPOSED																																																		
Drawn SG	Approved AH	Date: FEB 2025	Scale NTS	Size A3																																														
Drg No -				Rev -																																														
Project																																																		
CHISWICK HIGH ROAD																																																		
Drawing Title																																																		
PROPOSED REVOCATION OF PARKING BAY																																																		
Client	 <b>London Borough of Hounslow</b>																																																	



KEY



PROPOSED DOUBLE YELLOW LINES



EXISTING DOUBLE DOUBLE YELLOW LINES



EXISTING SINGLE YELLOW LINES

This map is based upon Ordnance Survey material with the permission of Ordnance Survey on behalf of the Controller of His Majesty's Stationery Office © Crown copyright. Unauthorised reproduction infringes Crown copyright and may lead to prosecution or civil proceedings. London Borough of Hounslow 100019263 2025

Drawing Status  
PROPOSED

Drawn SG	Approved AH	Date: FEB 2025	Scale NTS	Size A3
-------------	----------------	-------------------	--------------	------------

Drg No	Rev
-	-

Project  
ST STEPHENS ROAD, HOUNSLOW

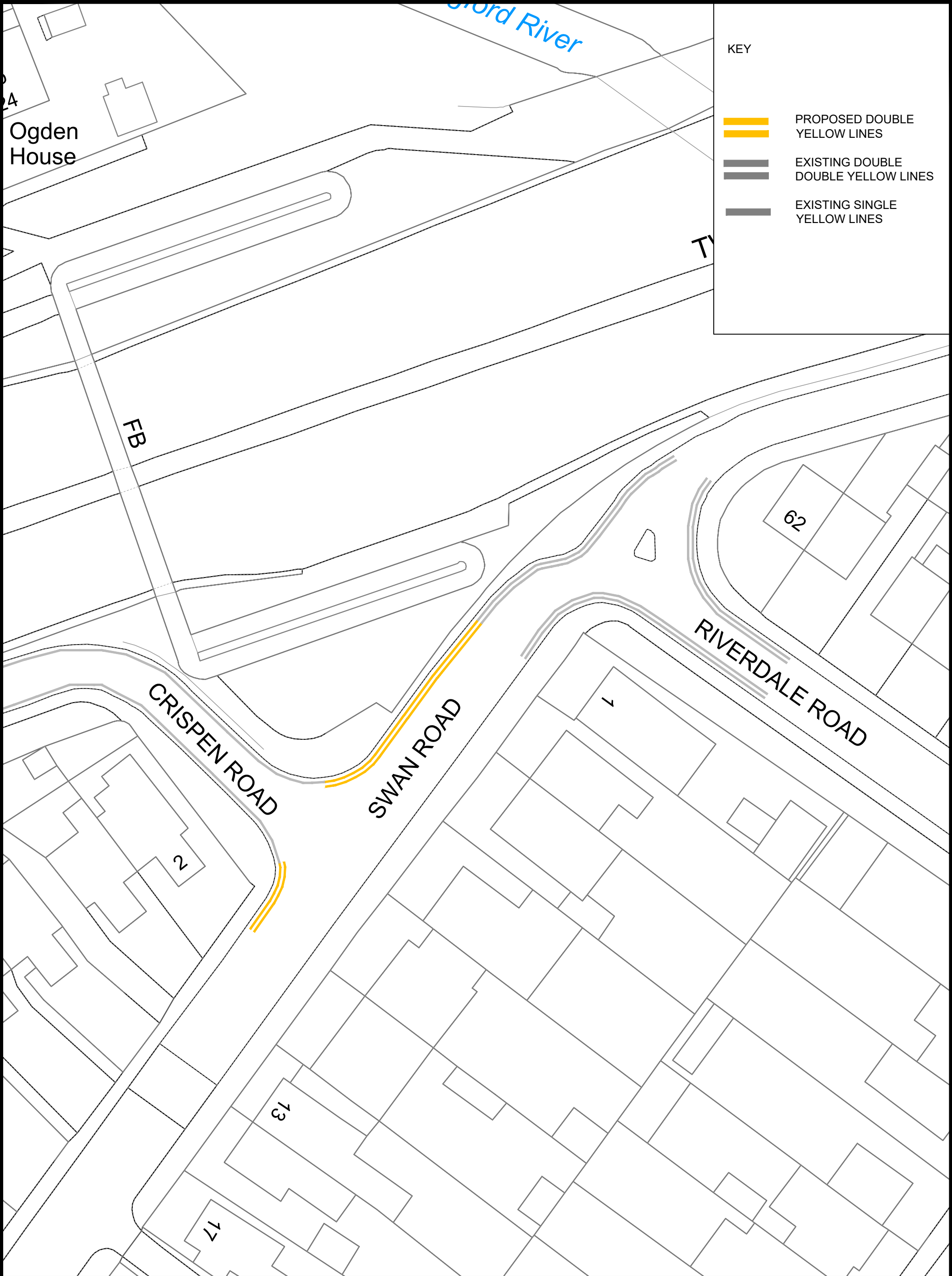
Drawing Title  
PROPOSED NO WAITING  
AT ANY TIME







Sabeel Khan  
Interim Assistant Director of Traffic, Transport & Parking  
Hounslow House, 7 Bath Road,  
Hounslow, TW3 3EB

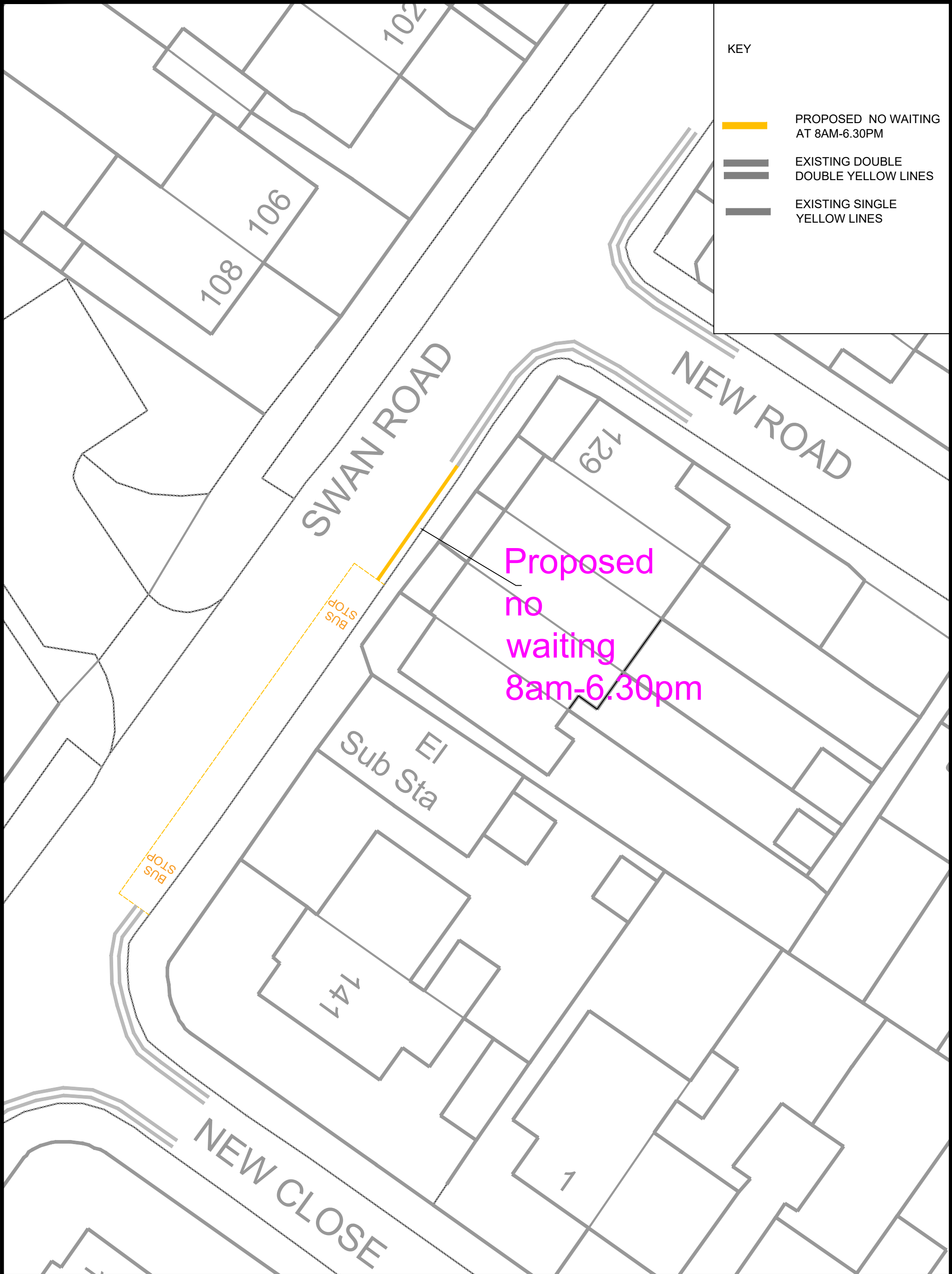
Client  
 **London Borough  
of Hounslow**





Rev	Date	Description
-	-	-

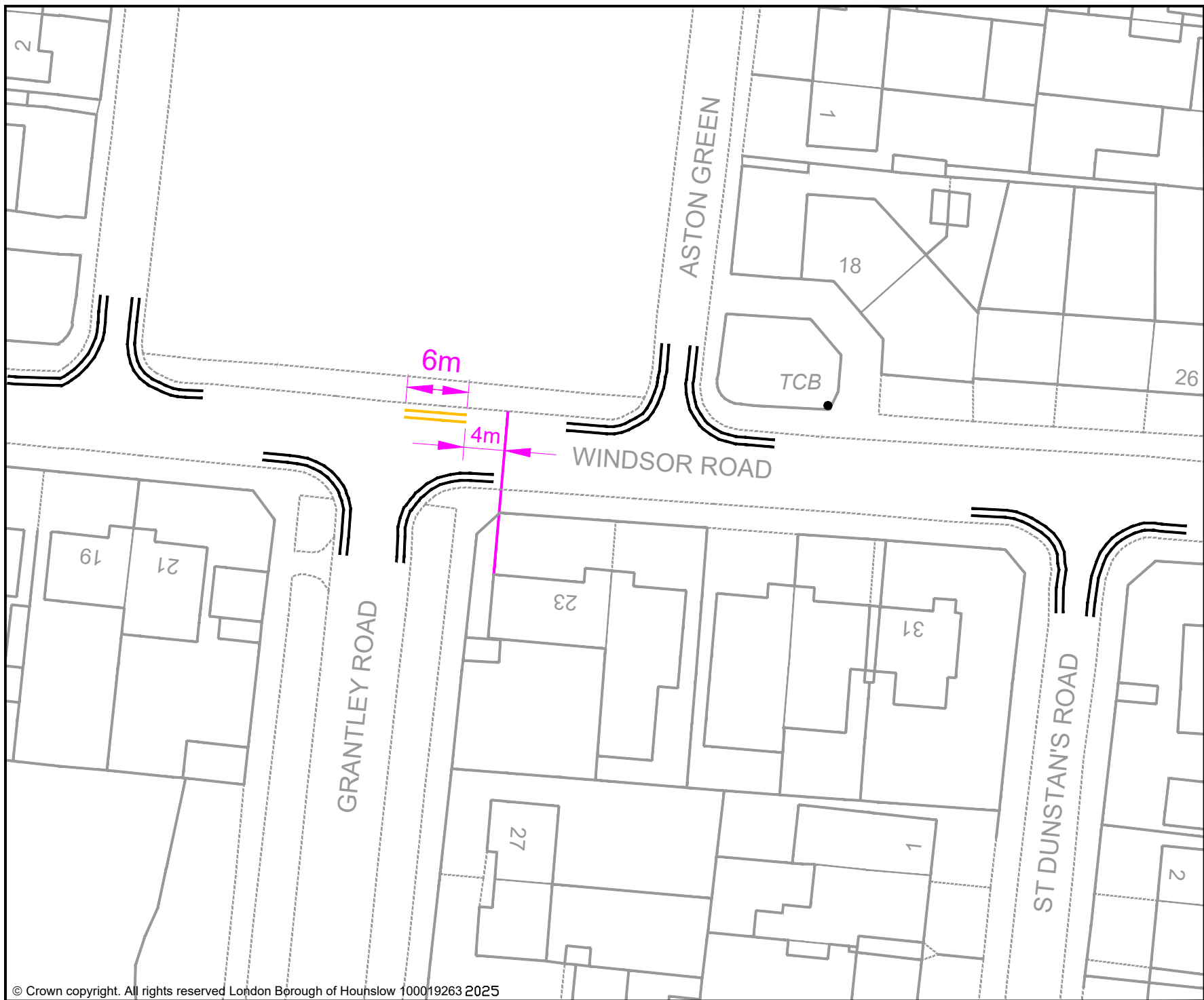


<p>This map is based upon Ordnance Survey material with the permission of Ordnance Survey on behalf of the Controller of His Majesty's Stationery Office © Crown copyright. Unauthorised reproduction infringes Crown copyright and may lead to prosecution or civil proceedings. London Borough of Hounslow 100019263 2025</p> <table><tr><td>-</td><td>-</td><td>-</td></tr><tr><td>Rev</td><td>Date</td><td>Description</td></tr></table>			-	-	-	Rev	Date	Description	<table><tr><td colspan="5">Drawing Status</td></tr><tr><td colspan="5">PROPOSED</td></tr><tr><td>Drawn</td><td>Approved</td><td>Date:</td><td>Scale</td><td>Size</td></tr><tr><td>SG</td><td>AH</td><td>FEB 2025</td><td>NTS</td><td>A3</td></tr><tr><td colspan="4">Drg No</td><td>Rev</td></tr><tr><td colspan="4">-</td><td>-</td></tr></table>					Drawing Status					PROPOSED					Drawn	Approved	Date:	Scale	Size	SG	AH	FEB 2025	NTS	A3	Drg No				Rev	-				-	<table><tr><td colspan="2">Project</td></tr><tr><td colspan="2">SWAN ROAD JUNCTION WITH CRISPEN ROAD,FELTHAM</td></tr><tr><td colspan="2">Drawing Title</td></tr><tr><td colspan="2">PROPOSED NO WAITING AT ANY TIME</td></tr></table>		Project		SWAN ROAD JUNCTION WITH CRISPEN ROAD,FELTHAM		Drawing Title		PROPOSED NO WAITING AT ANY TIME		<p>Sabeel Khan Interim Assistant Director of Traffic,Transport &amp; Parking Hounslow House, 7 Bath Road, Hounslow, TW3 3EB</p>	
-	-	-																																																					
Rev	Date	Description																																																					
Drawing Status																																																							
PROPOSED																																																							
Drawn	Approved	Date:	Scale	Size																																																			
SG	AH	FEB 2025	NTS	A3																																																			
Drg No				Rev																																																			
-				-																																																			
Project																																																							
SWAN ROAD JUNCTION WITH CRISPEN ROAD,FELTHAM																																																							
Drawing Title																																																							
PROPOSED NO WAITING AT ANY TIME																																																							
			<table><tr><td colspan="2">Client</td></tr><tr><td></td><td><b>London Borough of Hounslow</b></td></tr><tr><td colspan="2"></td></tr></table>					Client			<b>London Borough of Hounslow</b>																																												
Client																																																							
	<b>London Borough of Hounslow</b>																																																						
																																																							






<p>This map is based upon Ordnance Survey material with the permission of Ordnance Survey on behalf of the Controller of His Majesty's Stationery Office © Crown copyright. Unauthorised reproduction infringes Crown copyright and may lead to prosecution or civil proceedings. London Borough of Hounslow 100019263 2024</p>			<p>Drawing Status</p> <p>PROPOSED</p>				<p>Project</p> <p>SWAN ROAD, FELTHAM</p>		<p>Davina Millership Interim Assistant Director of Traffic,Transport &amp; Parking Hounslow House, 7 Bath Road, Hounslow, TW3 3EB</p>		
<p>Drawn</p> <p>SG</p>	<p>Approved</p> <p>AH</p>	<p>Date:</p> <p>NOV 2024</p>	<p>Scale</p> <p>NTS</p>	<p>Size</p> <p>A3</p>	<p>Drawing Title</p> <p>PROPOSED NO WAITING AT 8AM-6.30PM</p>				<p>Client</p>	 <p><b>London Borough of Hounslow</b></p>	
<p>Drg No</p> <p>-</p>				<p>Rev</p> <p>-</p>							
<p>Rev</p>	<p>Date</p>	<p>Description</p>									





KEY

-  PROPOSED 'AT ANY TIME' DOUBLE YELLOW LINES
-  EXISTING 'AT ANY TIME' DOUBLE YELLOW LINES
-  EXISTING SINGLE YELLOW LINE

Rev	Date	Description

Melanie Fontinelle  
Acting Director Environmental Services  
Hounslow House, 7 Bath Road,  
Hounslow, TW3 3EB

Client



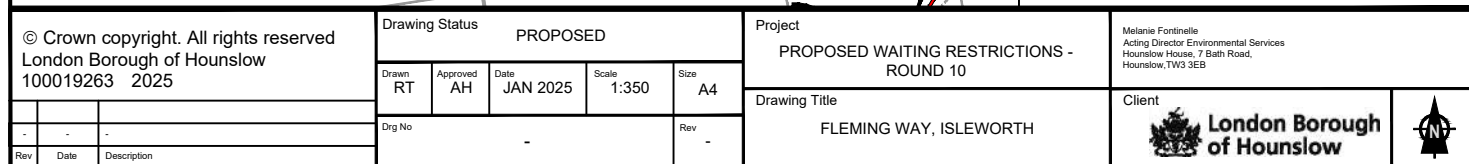
Project  
PROPOSED WAITING RESTRICTIONS -  
ROUND 10

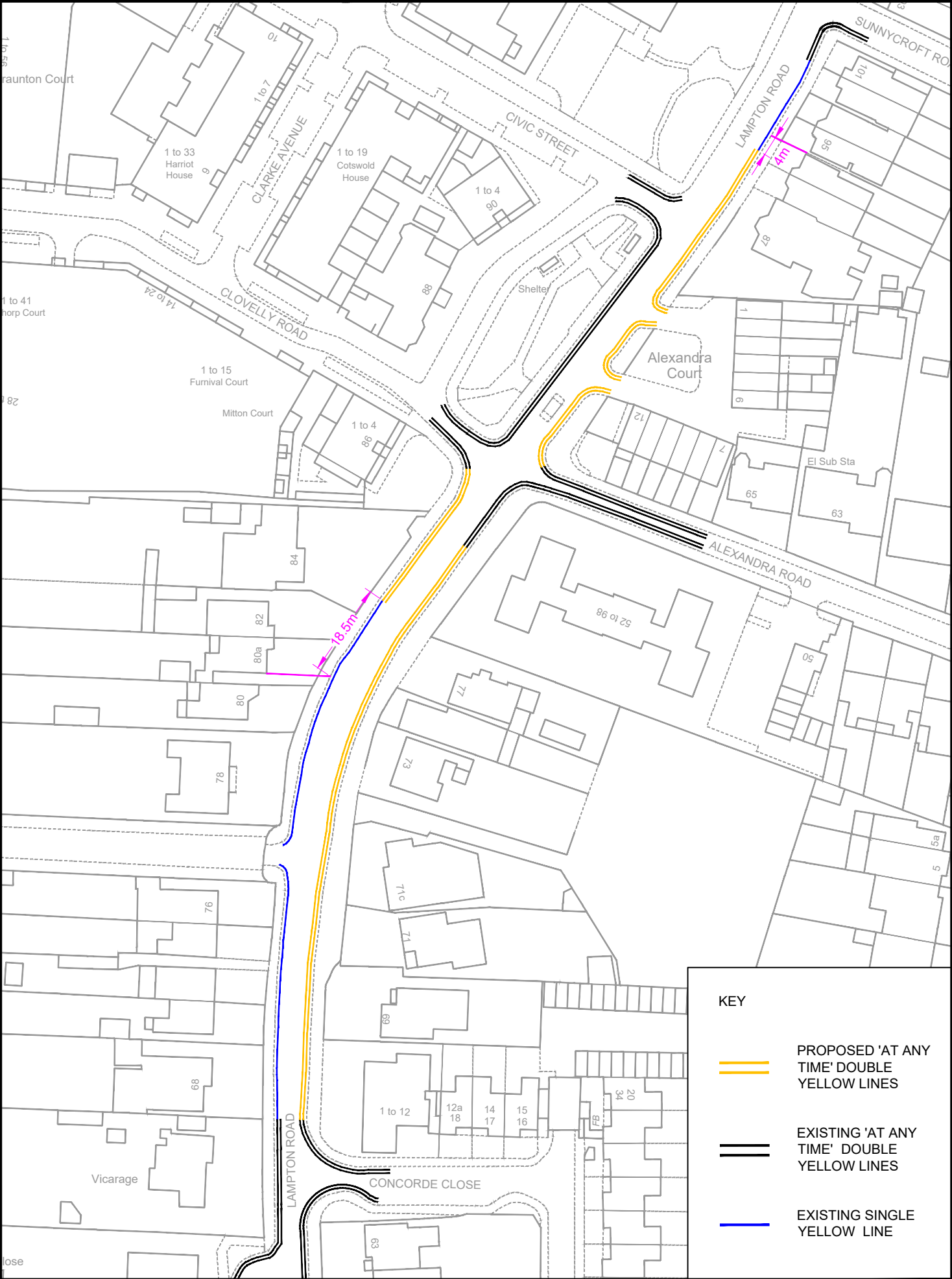
Drawing Title  
ASTON GREEN, CRANFORD



Drawing Status  
PROPOSED

Drawn	Approved	Date	Scale	Size
RT	AH	JAN 2025	1:500	A4

Orig No	Rev
-	-








© Crown copyright. All rights reserved London Borough of Hounslow 100019263 2025	Drawing Status PROPOSED				Project PROPOSED WAITING RESTRICTIONS - ROUND 10		Melanie Fontinelle Acting Director Environmental Services Hounslow House, 7 Bath Road, Hounslow, TW3 3EB	
	Drawn RT	Approved AH	Date JAN 2025	Scale 1:1000	Size A4	Drawing Title LAMPION ROAD, HOUNSLOW	Client  London Borough of Hounslow	
Rev	Date	Description			Dwg No	Rev		
-	-					-		



KEY

-  PROPOSED 'AT ANY TIME' DOUBLE YELLOW LINES
-  EXISTING 'AT ANY TIME' DOUBLE YELLOW LINES
-  EXISTING SINGLE YELLOW LINE

Rev	Date	Description

Melanie Fontinelle  
Acting Director Environmental Services  
Hounslow House, 7 Bath Road,  
Hounslow, TW3 3EB

Client

**London Borough  
of Hounslow**



Project  
PROPOSED WAITING RESTRICTIONS -  
ROUND 10

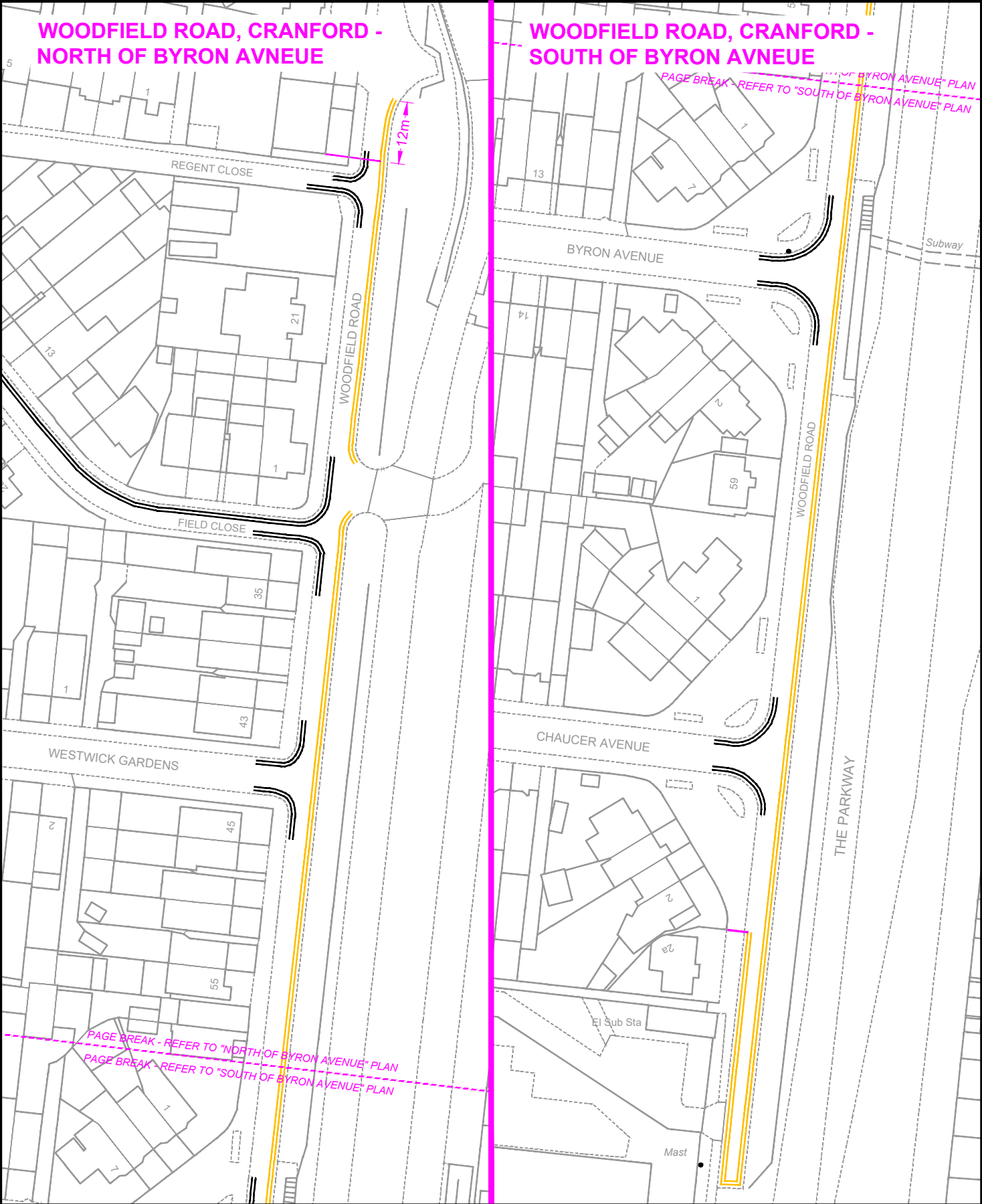
Drawing Title  
SMALLBERRY AVENUE, ISLEWORTH

Drawing Status  
PROPOSED

Drawn	Approved	Date	Scale	Size
RT	AH	JAN 2025	1:500	A4

Dwg No	Rev
-	-







KEY

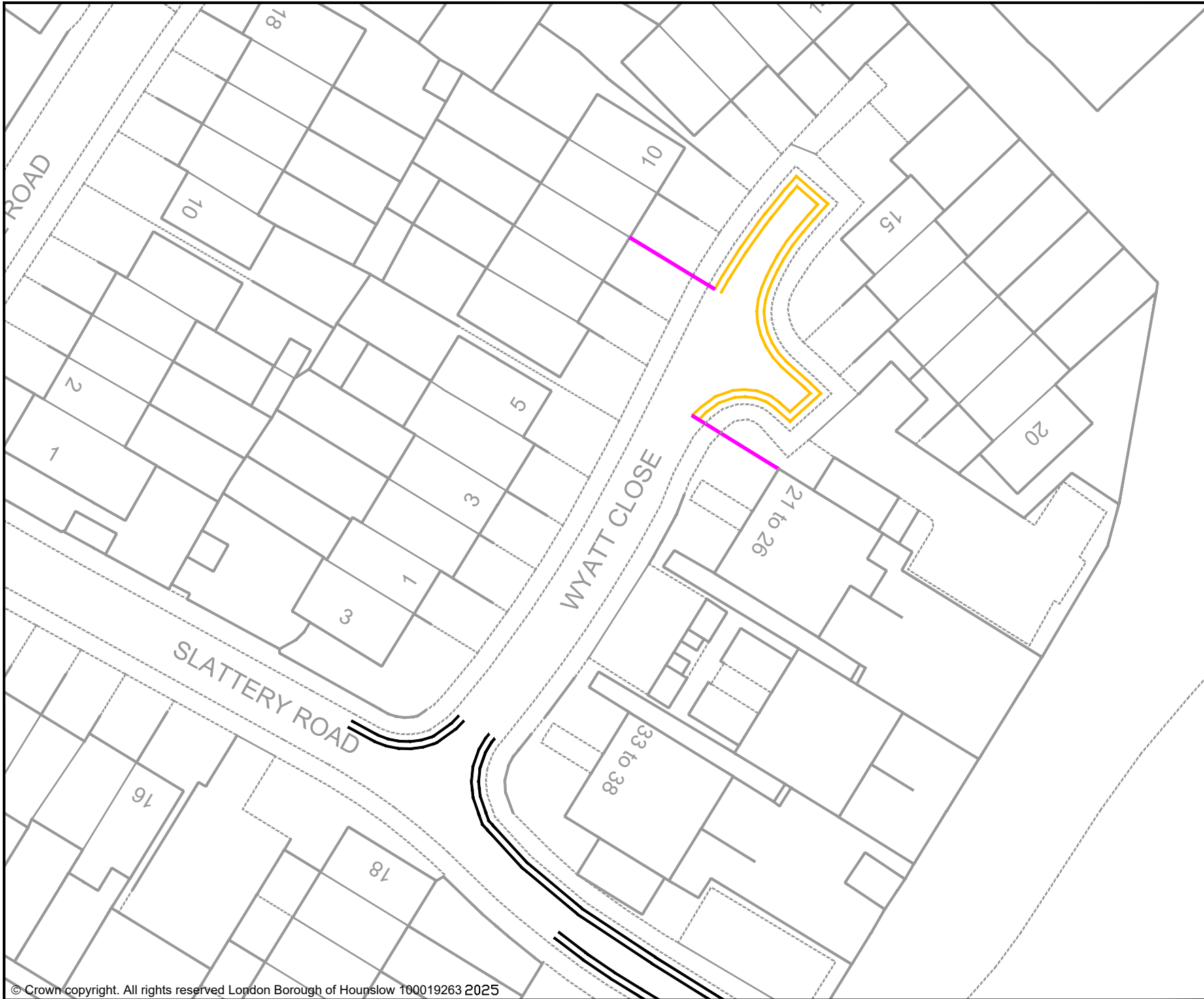


PROPOSED 'AT ANY TIME' DOUBLE YELLOW LINES



EXISTING 'AT ANY TIME' DOUBLE YELLOW LINES

© Crown copyright. All rights reserved London Borough of Hounslow 100019263 2025	Drawing Status PROPOSED				Project PROPOSED WAITING RESTRICTIONS - ROUND 10		Melanie Fontinelle Acting Director Environmental Services Hounslow House, 7 Bath Road, Hounslow, TW3 3EB	
	Drawn RT	Approved AH	Date JAN 2025	Scale 1:1000	Size A4	Drawing Title WOODFIELD ROAD, CRANFORD	Client  London Borough of Hounslow	
Rev	Date	Description			Dwg No	Rev		
-	-				-	-		



KEY

- PROPOSED 'AT ANY TIME' DOUBLE YELLOW LINES
- EXISTING 'AT ANY TIME' DOUBLE YELLOW LINES
- EXISTING SINGLE YELLOW LINE

Rev	Date	Description

Melanie Fontinelle  
Acting Director Environmental Services  
Hounslow House, 7 Bath Road,  
Hounslow, TW3 3EB

Client



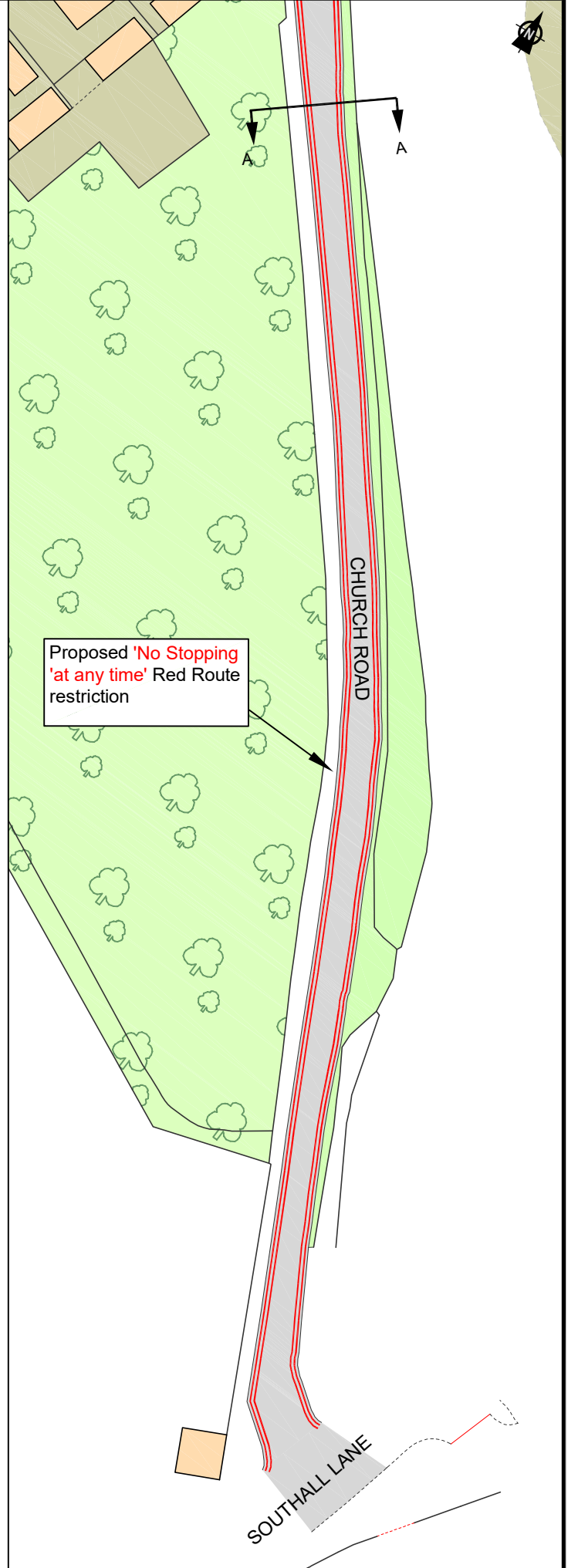
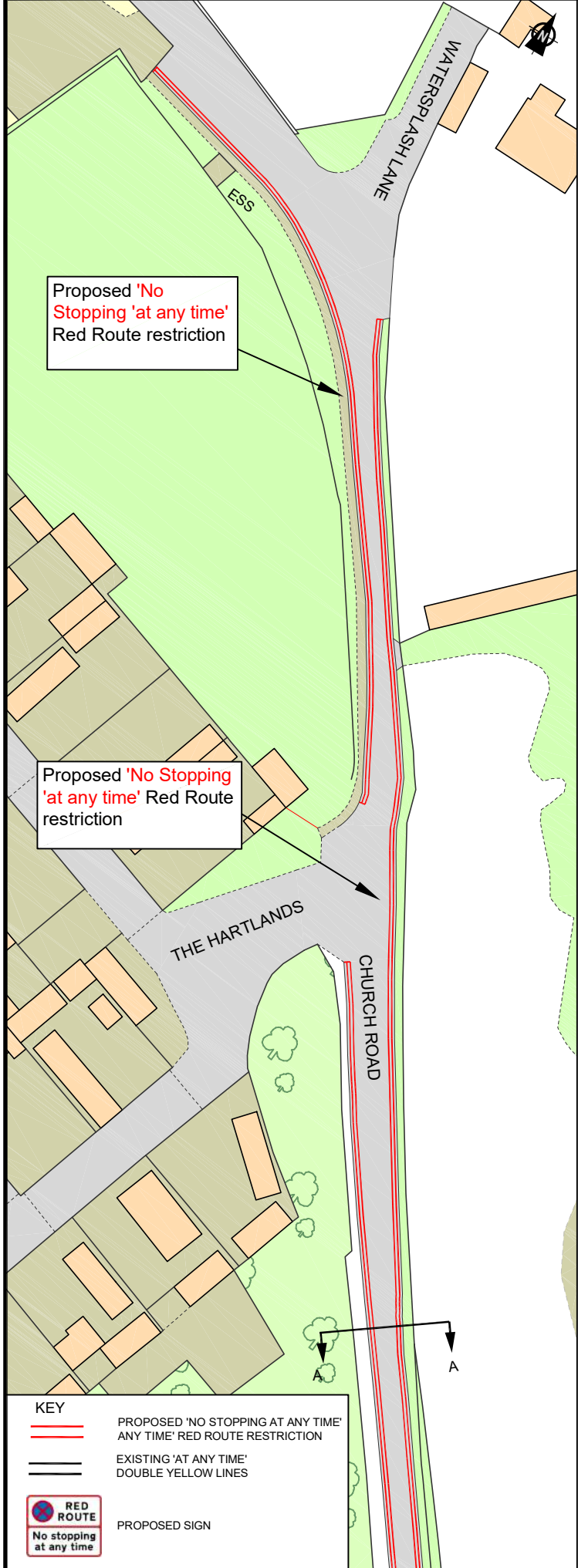
Project  
PROPOSED WAITING RESTRICTIONS -  
ROUND 10

Drawing Title  
WYATT CLOSE, FELTHAM

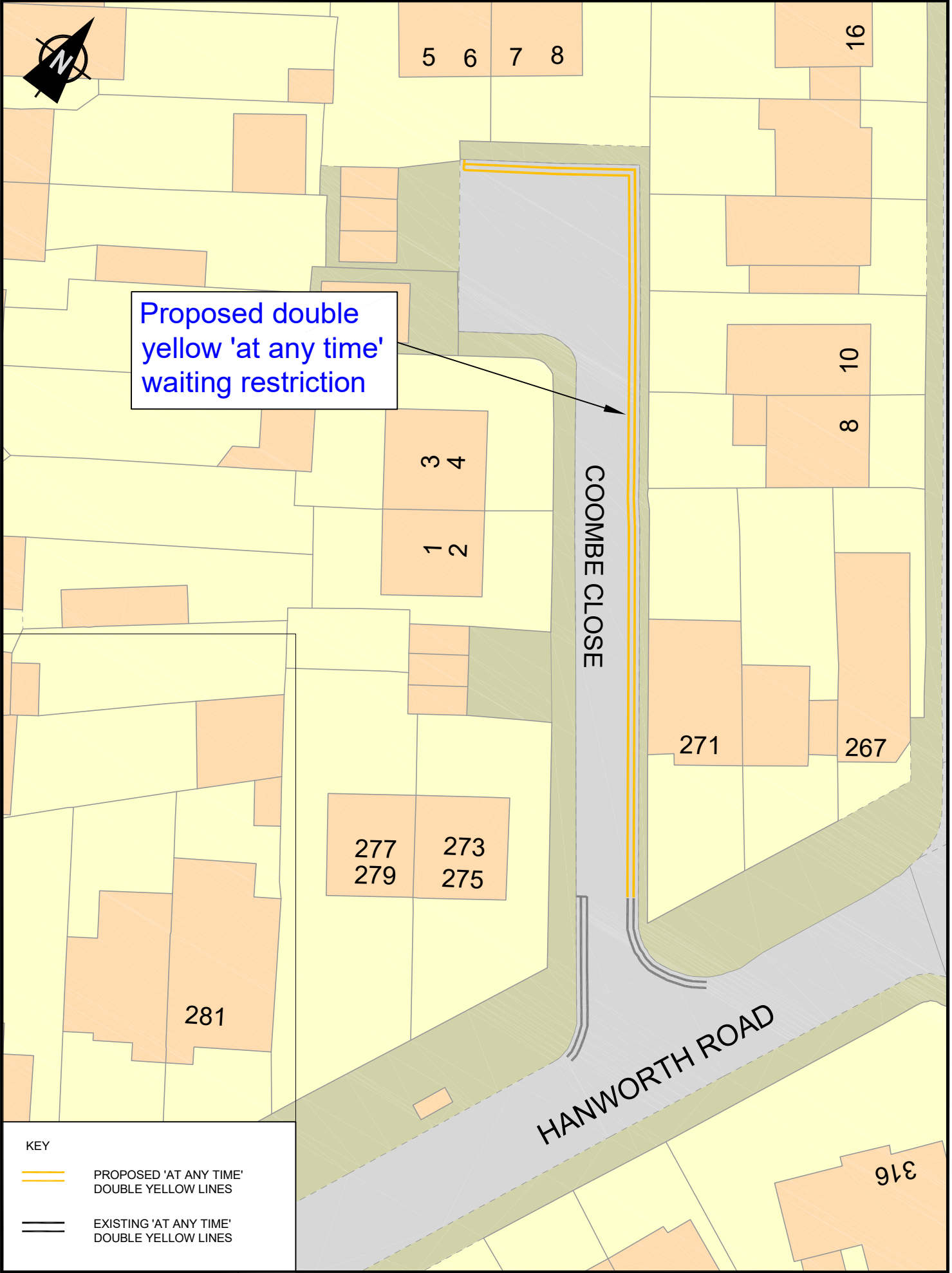
Drawing Status  
PROPOSED

Drawn	Approved	Date	Scale	Size
RT	AH	JAN 2025	1:500	A4

Dwg No	Rev
-	-



© Crown copyright. All rights reserved London Borough of Hounslow 100019263 2025	Drawing Status PROPOSED				Project PROPOSED WAITING RESTRICTIONS - ROUND 10		Melanie Fontinelle - Acting Director Transport and Parking Hounslow House, 7 Bath Road, Hounslow, TW3 3EB	
	Drawn SD	Approved AH	Date Dec -2024	Scale 1:500	Size A4	Drawing Title CHURCH ROAD, CRANFORD TW5		
Rev	Date	Description			Drg No	Rev	London Borough of Hounslow	
-	-	-			-	-		



KEY

PROPOSED 'AT ANY TIME'  
DOUBLE YELLOW LINES

EXISTING 'AT ANY TIME'  
DOUBLE YELLOW LINES

© Crown copyright. All rights reserved London Borough of Hounslow 100019263 2025			Drawing Status PROPOSED			Project PROPOSED WAITING RESTRICTIONS - ROUND 10		Davina Millership Interim Assistant Director, Transport and Parking Hounslow House, 7 Bath Road, Hounslow, TW3 3EB	
			Drawn SD	Approved AH	Date Dec -2024	Scale 1:500	Size A4	Drawing Title COOMBE CLOSE, HOUNSLOW HEATH TW3	
Rev			Drg No			Rev		Client	<div></div>
Date			Description						



The Willows

QUEENS AVENUE

RALEIGH WAY

Surg  
Clev

Proposed double  
yellow 'at any time'  
waiting restriction

RALEIGH WAY

NO ENTRY

LB

SNAKEY LANE

KEY



PROPOSED 'AT ANY TIME'  
DOUBLE YELLOW LINES



EXISTING 'AT ANY TIME'  
DOUBLE YELLOW LINES

© Crown copyright. All rights reserved  
London Borough of Hounslow  
100019263 2025

Drawing Status

PROPOSED

Project

PROPOSED WAITING RESTRICTIONS -  
ROUND 10

Davina Millership  
Interim Assistant Director, Transport and Parking  
Hounslow House, 7 Bath Road,  
Hounslow, TW3 3EB

Drawn

SD

Approved

AH

Date

Dec -2024

Scale

1:500

Size

A4

Drawing Title

RALEIGH WAY, FELTHAM  
TW13



London Borough  
of Hounslow



Rev	Date	Description
-	-	-