



Deposited Documents – Reference TMO/P024/2024

Held on deposit online on the London Borough of Hounslow's website -

www.hounslow.gov.uk/downloads/20165/traffic_notices

Placed on deposit on Friday, 6th September 2024

Proposed Bedfont Lane and nearby streets, Bedfont– Red Route Controls

Contents:

- 1. Notice of Intent dated 6th September 2024**
- 2. Statement of Reasons**
- 3. Plans**
- 4. Proposed Traffic Management Order(s)**
 - a. The London Borough of Hounslow (Red Routes) (Amendment No **) Order 20**
 - b. The London Borough of Hounslow (Waiting and Loading Restriction) (Amendment No.***) Order 20**
- 5 Existing Affected Traffic Management Order(s)**
 - a. The London Borough of Hounslow (Waiting and Loading Restriction) Order 2008
 - b. The London Borough of Hounslow (Red Route) Order 2019

Any queries regarding these deposited documents should be sent by email to trafficorders@hounslow.gov.uk or alternatively a voicemail can be left on 020 8583 3322.

Bedfont Lane and nearby streets, Bedfont– Red Route Controls

A. The London Borough of Hounslow (Red Routes) (Amendment No **) Order 20**

B. The London Borough of Hounslow (Waiting and Loading Restriction) (Amendment No.) Order 20****

1. The London Borough of Hounslow proposes to make the above Orders under the Sections 6 and 124 of and Part III and part IV of Schedule 9 Road Traffic Regulation Act 1984, as amended.
2. The general effect of the Red Routes Order would be to:
 - (a) introduce “no stopping at any time” restrictions (double red lines) on Bedfont Lane, at its junctions with Freun Road, Ruscombe Way, Shore Close, Tachbrook Road, United Drive, Veitch Close and Westmacott Way (both arms) and at various locations between its junctions with each arm of Westmacott Way.
 - (b) introduce a ‘no stopping Monday -Friday 8:30-9:30am and 3-4pm’ restriction (single red line) between Nos. 234/236 and Nos. 238 and 240 Bedfont Lane.
3. The general effect of the Waiting and Loading Order would be to revoke those No waiting “at any time” restrictions currently in place which would be replaced by Red Route “no stopping at any time” restrictions on Bedfont Lane, Fruen Road, Ruscombe Way, Shore Close, Tachbrook Road and Westmacott Drive.
4. Documents giving further information of the proposed Orders can be viewed for a period of 21 days from the date of this Notice online at hounslow.gov.uk by typing in the term “traffic notices” in the search bar and at Hounslow Library, Hounslow House First Floor, 7 Bath Road, TW3 3EB or at The Reception of Hounslow House, Ground Floor, 7 Bath Road, TW3 3EB on Mondays and Thursdays between 9.30am and 8pm, Tuesdays, Wednesdays, Fridays and Saturdays between 9.30am and 5.30pm or on Sundays between 11.30am and 4.00pm.
6. Any person wishing to object to the proposed Orders should send a statement in writing, stating the grounds of the objection, to the Assistant Director of Transport & Parking, Hounslow Council, Hounslow House, 7 Bath Road, Hounslow, Middlesex TW3 3EB or by email to trafficorders@hounslow.gov.uk quoting the reference TMO/P033/24, to be received by no later than Friday, 27 September 2024.

Dated 6 September 2024

Davina Millership, Assistant Director for Traffic, Transport & Parking

Statement of Reasons

Bedfont Lane, Bedfont - - Red Route Controls and raised entry treatment.

Waiting and Loading Restriction Changes

The council is consulting on proposals to introduce new “At Any Time” red route controls, replacing existing double yellow line waiting restrictions, on Bedfont Lane near Southville Primary School. The restrictions would include the side road junctions of Bedfont Lane with Fruen Road, Ruscombe Way, Shore Close, Tachbrook Road, United Drive, Veitch Close and Westmacott Drive (both arms). The restrictions are designed to prevent parking causing an obstruction to pedestrians and traffic flow, particularly at school start and finish times.

A section of single red route restrictions are proposed at No. 234 Bedfont Lane, to maintain parking for visitors to the shop, outside of school start and finish times.

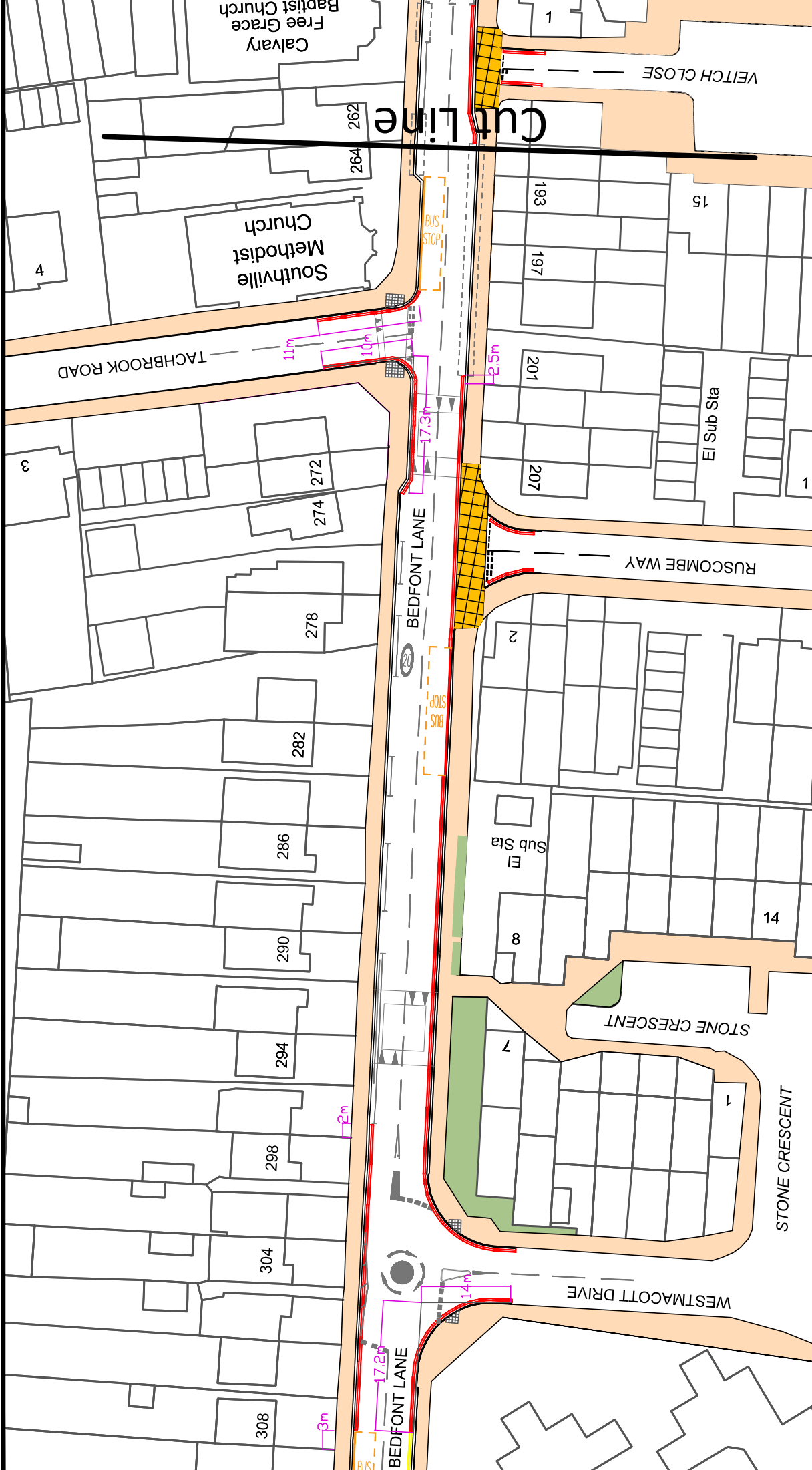
Red Route controls place strict limitations on parking, by preventing not only waiting and loading, but also stopping. Additionally, Red Routes can be enforced by CCTV, unlike the existing yellow lines they would replace. As such, they provide more of a deterrent to park, and are considered appropriate in this location, where short term parking for drop off and collection at the school has been observed.

Raised tables/junctions

The council is consulting on proposals to introduce a raised table at the junction of Fruen Road and Bedfont Lane. This will help to control vehicle speeds and create an improved environment for cycling and walking.

Details of raised features for inclusion in the notice:

Location	Type	Max Height	Max Plateau/Length	Max Front/Rear Slope
Junction of Fruen Road with Bedfont Lane	Entry Treatment	75mm	3.8m	1:12



Client

Jefferson Muckers, Assistant Director of Traffic, Transport & Parking, Hounslow House, 7 Bath Road, Hounslow TW3 3EB

Project

Southville Primary School Access Management Proposals

Date: May 2024

TMO Plan 1 of 3

Footway

Continuous Footway

Ramp

Grass Verge/planted area

Existing road markings

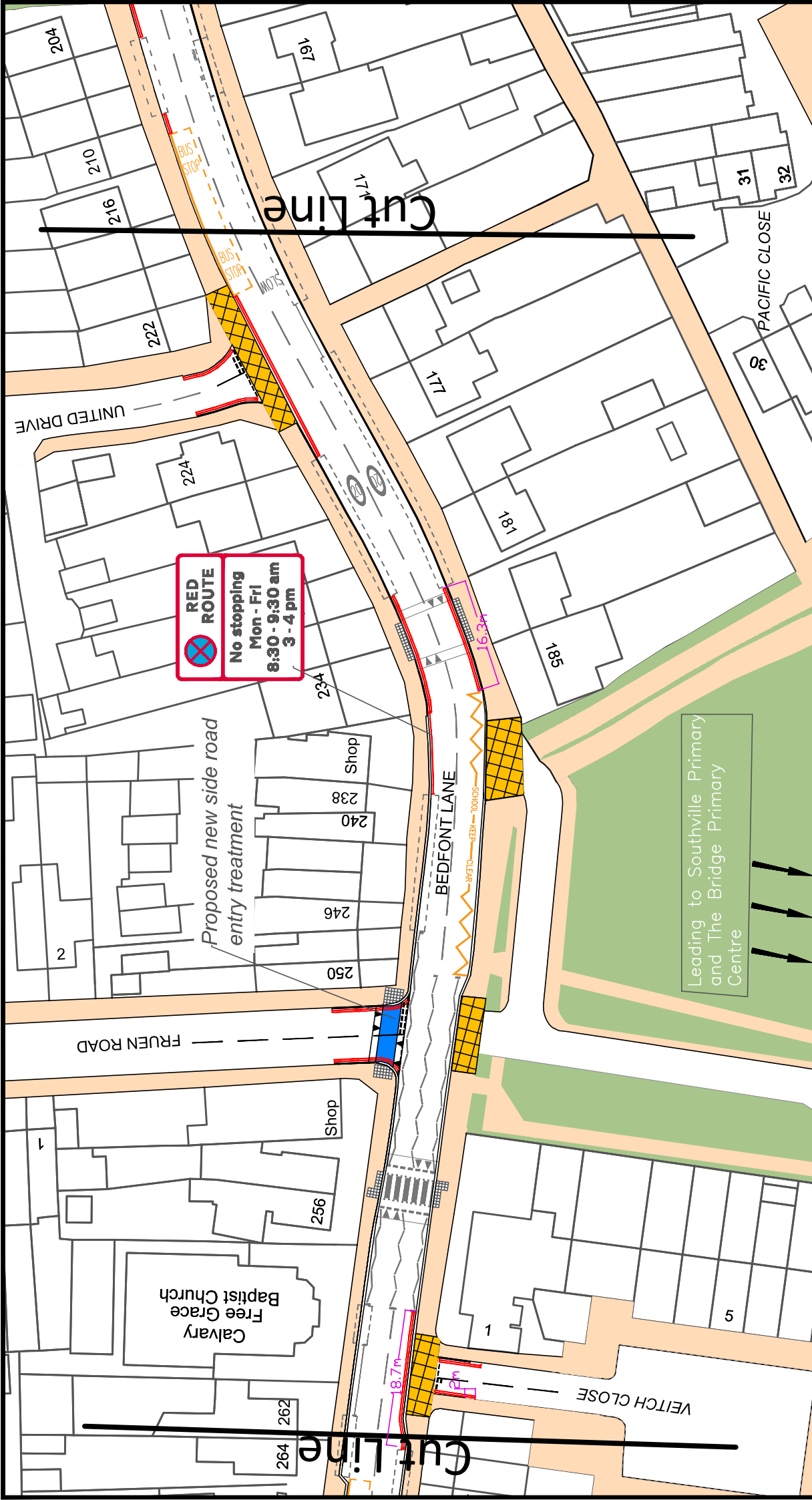
New Red Route

Tactile

Existing tree

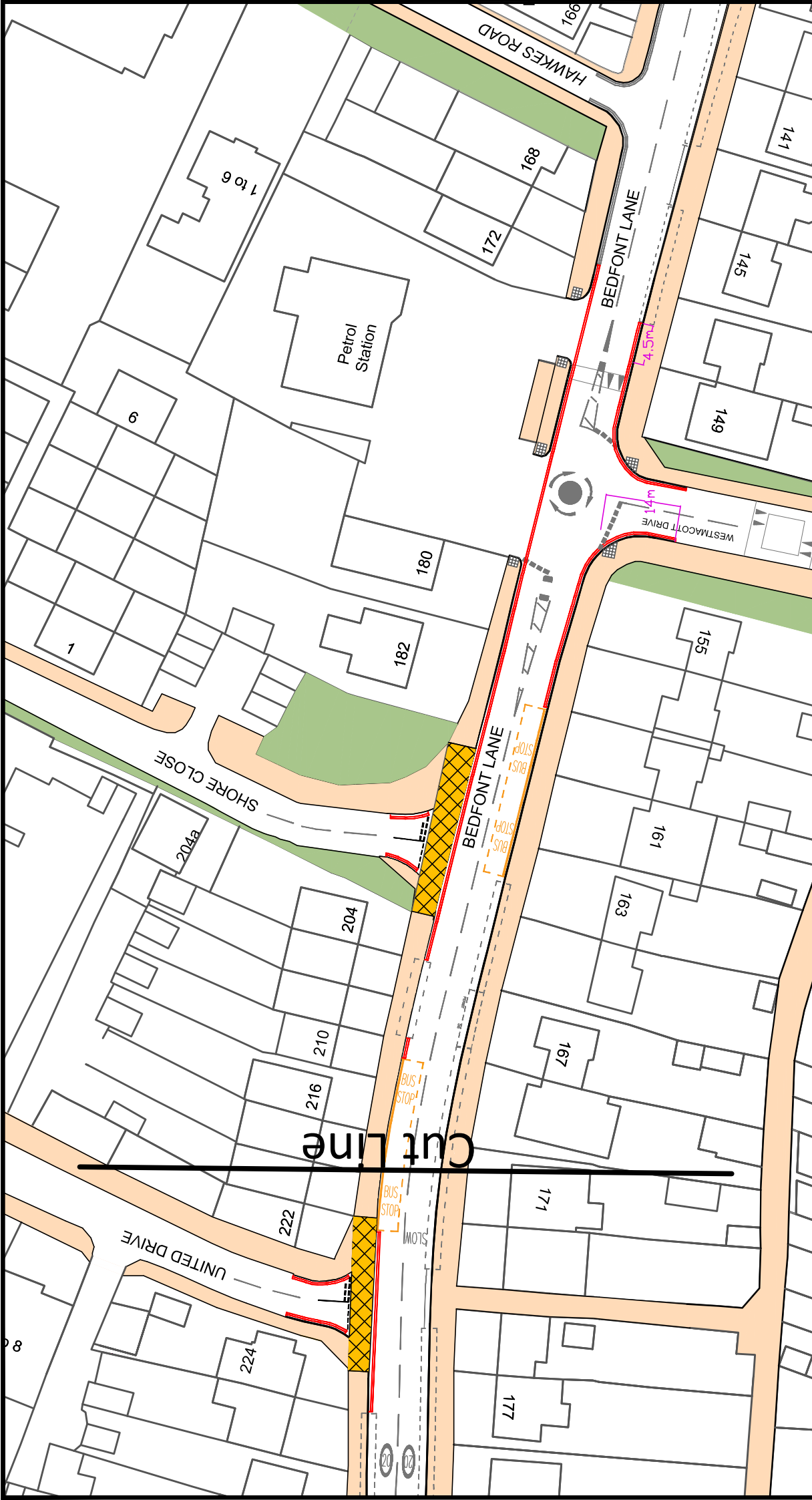
Key

Southville Primary School Access Management Proposals



Key

- Footway
- Continuous Footway
- Ramp
- Grass Verge/planted area
- Entry Treatment / Raised Table
- New Red Route
- Tactile
- Existing tree
- Existing road markings



Jefferson Neokomms
Access, Traffic, Transport & Parking
Hounslow House, 7 Bath Road,
Hounslow, TW3 3EB

Client

London Borough
of Hounslow

Project

Southville Primary School Access
Management Proposals

Date: May 2024

TMO Plan 3 of 3

Key

	Footway		Grass Verge/planted area		Tactile
	Continuous Footway		Existing road markings		Existing tree
	Ramp		New Red Route		

Traffic Management Order

20** No.**

The London Borough of Hounslow (Red Routes) (Amendment No.**) Order 20**

Made on ** ***** 20**

Coming into operation on ** ***** 20**

The Council of the London Borough of Hounslow, after consulting the Commissioner of Police of the Metropolis, in exercise of the powers conferred by section 6 and 124 and Parts III and IV of Schedule 9 of the Road Traffic Regulation Act 1984¹ as amended, and of all other enabling powers hereby make the following Order:

- 1 This Order shall come into operation on ** ***** 20** and may be cited as the London Borough of Hounslow (Red Routes) (Amendment No.**) Order 20**.
2. Without prejudice to the validity of anything done or to any liability incurred in respect of any act or omission before the coming into operation of this Order, The London Borough of Hounslow (Red Routes) Order 2019² shall have effect as though:
 - a. The items numbered 12, 13, 14, 15, 16, 17, 18 and 19 in Schedule 1 to this Order were added to Schedule 1 to that Order.
 - b. The item numbered 4 in Schedule 2 to this Order were added to Schedule 2 to that Order.

Dated this ***** day of ***** 20**

Davina Millership

Assistant Director Traffic, Transport & Parking

(the officer appointed for the purpose)

¹ 1984 c.27

² 2019/47

Schedule 1

1. Item	2. Description
12	<p>Bedfont Lane</p> <p>a) south-west side,</p> <ul style="list-style-type: none"> (i) from the north-western kerb-line of the north-western arm of Westmacott Drive, north-westwards for a distance of 17.2 metres (ii) from the south-eastern kerb-line of the north-western arm of Westmacott Drive to a point 2.5 metres south-east of the common boundary of Nos. 201 and 203 Bedfont Lane (iii) from the common boundary of Nos. 189 and 191 Bedfont Lane, south-eastwards for a distance of 18.7 metres <p>b) south side,</p> <ul style="list-style-type: none"> (i) from the common boundary of Nos. 181 and 183 Bedfont Lane, westwards for a distance of 16.3 metres (ii) from the common boundary of Nos. 157 and 159 Bedfont Lane to the western kerb-line of the south-easternmost arm of Westmacott Drive (iii) from the eastern kerb-line of the south-easternmost arm of Westmacott Drive to a point 4.5 metres east of the common boundary of Nos. 147 and 149 Bedfont Lane <p>c) north side,</p> <ul style="list-style-type: none"> (i) from the common boundary of Nos. 172 and 174 Bedfont Lane to the common boundary of Nos. 204 and 206 Bedfont Lane (ii) from point 0.5 metres east of the common boundary of Nos. 208 and 210, westwards for a distance of 3.2 metres (iii) from a point 1 metres west of the common boundary of Nos. 220 and 222 Bedfont Lane to the common boundary of Nos. 224 and 226 Bedfont Lane (iv) from a point 0.5 metres east of the common boundary of Nos. 230 and 232 Bedfont Lane to the common boundary of Nos. 234 and 236 Bedfont Lane <p>d) north-east side,</p> <ul style="list-style-type: none"> (i) from the north-western kerb-line of Tachbrook Road to a point 1.5 metres north-west of the common boundary of Nos. 272 and 274 Bedfont Lane (ii) from a point 2 metres south-east of the common boundary of Nos. 296 and 298 Bedfont Lane to a point 3 metres south-east of the common boundary of Nos. 308 and 310 Bedfont Lane
13	<p>Fruen Road</p> <p>a) both sides,</p> <ul style="list-style-type: none"> (i) from the north-eastern kerb-line of Bedfont Lane, north-eastwards for a distance of 10 metres
14	<p>Ruscombe Way</p> <p>a) both sides,</p>

¹ 1984 c.27

² 2019/47

	(i) from a point 2.5 metres south-west of the south-western kerb-line of Bedfont Lane, south-westwards for a distance of 8.4 metres
15	Shore Close a) both sides, (i) from a point 3.2 metres north of the northern kerb-line of Bedfont Lane, northwards for a distance of 5.3 metres
16	Tachbrook Road a) north-west side, (i) from the north-eastern kerb-line of Bedfont Lane, north-eastwards for a distance of 10 metres b) south-east side, (i) from the north-eastern kerb-line of Bedfont Lane, north-eastwards for a distance of 11 metres
17	United Drive a) west side, (i) from a point 3.8 metres north of the southern flank wall of No. 224 Bedfont Lane, southwards for a distance of 8.5 metres b) east side, (i) from a point 0.5 metres south of the southern flank wall of No. 222 Bedfont Lane, southwards for a distance of 8.3 metres
18	Veitch Close a) both sides, (i) from a point 2 metres south-west of the north-eastern flank wall of No. 189 Bedfont Lane, north-eastwards for a distance of 6.3 metres
19	Westmacott Drive a) the north-western arm, both sides, (i) from the south-western kerb-line of Bedfont Lane, south-westwards for a distance of 14 metres b) the south-eastern arm, both sides, (i) from the southern kerb-line of Bedfont Lane, southwards for a distance of 14 metres

Schedule 2

1. Item	2. Description	3. Restricted Hours
4	Bedfont Lane, a) north-east side, (i) from the common boundary of Nos. 234 and 236 Bedfont Lane to the common boundary of Nos. 238 and 240 Bedfont Lane	Mon – Fri 8:30 am – 9:30 am 3pm – 4pm

EXPLANATORY NOTE

(This Note is not part of the Order, but is intended to indicate its general purport.)

¹ 1984 c.27

² 2019/47

This Order further amends the Hounslow (Red Routes) Order 2019 by introducing “No stopping at any time” Red Route restrictions in Bedfont Lane, Fruen Road, Ruscombe Way, Shore Close, Tachbrook Road, United Drive, Veitch Close and Westmacott Drive and “No stopping Mon-Fri 8:30-9:30am and 3-4pm” Red Route restrictions on Bedfont Lane.

¹ 1984 c.27

² 2019/47

Traffic Management Order

20** No.**

The London Borough of Hounslow (Waiting and Loading Restriction) (Amendment No.**) Order 20**

Made on ** ***** 20**

Coming into operation on ** ***** 20**

The Council of the London Borough of Hounslow, after consulting the Commissioner of Police of the Metropolis, in exercise of the powers conferred by sections 6 and 124 and Parts III and IV of Schedule 9 to the Road Traffic Regulation Act 1984¹ as amended, and of all other enabling powers hereby make the following Order:

- 1 This Order shall come into operation on ** ***** 20** and may be cited as the London Borough of Hounslow (Waiting and Loading Restriction) (Amendment No.**) Order 20**.
2. Without prejudice to the validity of anything done or to any liability incurred in respect of any act or omission before the coming into operation of this Order, The London Borough of Hounslow (Waiting and Loading Restriction) Order 2008² shall have effect as though:
 - a) the items numbered 52 (a)(ii), 52 (b)(iv), 52 (b)(vii), 52(b)(ix), 988(b)(viii) and 988 (b)(cvi) in Schedule 1 to that Order were substituted with the items similarly numbered and set out in the Schedule to this Order.
 - b) the items numbered 236 (a)(i), 535 (a)(i), 988 (a)(v), 989 (a)(i), 990(a)(i) in Schedule 1 to that Order were hereby revoked.

Dated this ***** day of ***** 20**

Davina Millership

Assistant Director Traffic, Transport & Parking

(the officer appointed for the purpose)

¹ 1984 c.27

² 2008/24

1 Street Reference	2 Item Number	3 Street	4 Prescribed hours - see Schedule 3
52	aii	Bedfont Lane, Feltham, south-west side, from a point 0.4 metres south-east of the south-eastern building line of No.311 Bedfont Lane	A
52	biv	Bedfont Lane, Feltham, north-east side, from a point 10.0 metres south-east of the south-eastern kerb-line of Hawkes Road to the common boundary of Nos. 172 and 174 Bedfont Lane	A
52	bviii	Bedfont Lane, Feltham, north-east side, from a point 17.4 metres south-east of the south-eastern kerb-line of Tachbrook Road to the south-eastern kerb-line of Tachbrook Road	A
52	bix	Bedfont Lane, Feltham, north-east side, from a point 3 metres south-east of the common boundary of Nos. 308 and 310 Bedfont Lane to the common boundary of Nos. 314 and 316 Bedfont Lane	A
988	bviii	Westmacott Drive, Feltham, east side, the south-easternmost arm of Westmacott Drive, from a point 14 metres south of the southern kerb-line of Bedfont Lane, southwards for a distance of 4.9 metres	A
988	cvi	Westmacott Drive, Feltham, west side, the south-easternmost arm of Westmacott Drive, from a point 14 metres south of the southern kerb-line of Bedfont Lane, southwards	A

EXPLANATORY NOTE

(This Note is not part of the Order, but is intended to indicate its general purport.)

This Order further amends the Hounslow (Waiting and Loading Restriction) Order 2008 by removing waiting and loading restrictions, where they have been replaced by Red Route restrictions in Bedfont Lane, Fruen Road, Ruscombe Way, Shore Close, Tachbrook Road, United Drive, Veitch Close and Westmacott Drive

¹ 1984 c.27

² 2008/24



Traffic Management Order

2008 No.24

The London Borough of Hounslow (Waiting and Loading Restriction) (Civil Enforcement Area)
Order 2008

Made on 4 August 2008

Coming into operation on 11 August 2008

ARRANGEMENT OF ARTICLES

PART I

	Article
Commencement and citation	1
Revocation	2
Interpretation	3
Application of Order	4

PART II

RESTRICTIONS

	Article
Restrictions applicable to streets specified in Schedule 1, Schedule 2 or Schedule 6	5
Restrictions applicable to restricted streets Specified in Schedule 4, 4A and 4B	6
Restrictions applicable to streets specified in Schedule 5	7

PART III

CONTRAVENTION OF WAITING RESTRICTIONS

	Article
Restriction on vehicles	8
Contravention of waiting restrictions	9
Manner of payment of penalty charge	10
Removal of vehicle from waiting restrictions	11

PART IV
EXCEPTIONS AND EXEMPTIONS FROM RESTRICTIONS

	Article
Persons boarding or alighting from vehicles	12
Excepted vehicles	13
Furniture removals and other exceptional loading or unloading ..	14
Miscellaneous exemptions	15

PART V
ADDITIONAL PROVISIONS

	Article
Duty to move on	16
Restrictions on methods of loading or unloading vehicles	17
Restriction on street trading	18
Restriction on advertising	19
Power to suspend the use of a motor cycle parking area	20

SCHEDULES

	Page
1. Restricted streets referred to in Article 5(1)	11
2. Streets referred to in Article 5(2)(a)	227
3. Prescribed/restricted hours	261
4. Restricted streets referred to in Article 6	265
5. Restricted streets referred to in Article 7 where stopping is restricted. ..	268
6. Streets referred to in Articles 5(2)(b)(i) and 12	270
7. Side streets (adjoining restricted streets specified in Schedule 1) excepted from the definition of restricted street	271
8. Motor cycle parking areas	278

The London Borough of Hounslow, after consulting the Commissioner of Police of the Metropolis, in exercise of powers conferred by sections 6 and 124 of and Part IV of Schedule 9 to the Road Traffic Regulation Act 1984^a, as amended by section 8 and Schedule 5 of the Local Government Act 1985^b, the Road Traffic Act 1991^c and Part 6 of the Traffic Management Act 2004^d and of all other powers thereunto enabling hereby make the following Order:

^a 1984 c.27

^b 1985 c.51

^c 1991 c.40

^d 2004 c.18

PART I

Commencement and citation

1. This Order shall come into operation on 11 August 2008 and may be cited as the London Borough of Hounslow (Waiting and Loading Restriction) (Civil Enforcement Area) Order 2008.

Revocation

2. Without prejudice to the validity of anything done or to any liability incurred in respect of any act or omission before the coming into operation of this Order, the Hounslow (Waiting and Loading Restriction) Order 1977^a is hereby revoked.

Interpretation

3. (1) In this Order, except where the context otherwise requires:
 - “bus” has the same meaning as in Regulation 22 of the Traffic Signs Regulations and General Directions 2002^b;
 - “civil enforcement officer” means a person appointed by or on behalf of the Council to enforce the restrictions imposed by this Order;
 - “Council” means the Council of the London Borough of Hounslow;
 - “enactment” means any enactment, whether public general or local, and includes any order, byelaw, rule, regulation, scheme or other instrument having effect by virtue of an enactment;
 - “goods” means goods of any kind whether animate or inanimate and includes postal packets of any description; and “delivering” and “collecting”, in relation to any goods, include checking the goods for the purpose of their delivery or collection;
 - “goods vehicle” has the same meaning as in the Traffic Signs Regulations and General Directions 2002;
 - “motor cycle parking area” means that part of a restricted street specified in Schedule 8;
 - “parking contravention” has the meaning assigned to it in Part 1 of Schedule 7 of the Traffic Management Act 2004;
 - “penalty charge and reduced penalty charge” means the charge set by the Council under the provisions of the Road Traffic Act 1991 or Part 6 of the Traffic Management Act 2004 and following approval of the Secretary of State or the Mayor of London, which is to be paid to the Council, which in the case of a penalty charge is to be paid within 28 days beginning on the date of the Notice, or in the case of a reduced penalty charge is to be paid following the issue of a penalty charge notice within 14 or 21 days of the issue or service of that notice;
 - “prescribed hours”, in relation to a restricted street, means the time specified in column 2 of Schedule 3 in relation to the letter set out in column 1 of the Schedule and which letter is the letter set out in column 3 of Schedule 1 or 4 in relation to that street;
 - “provision of a universal postal service” and “universal service provider” have the same meanings as in Section 126 of the Postal Services Act 2000^c;
 - “restricted hours”, in relation to any street specified in Schedule 2 means the time specified in column 2 of Schedule 3 and which number set out in column 3 of Schedule 2 in relation to that street;

^a GLC1977/642 – including all amendments up to 2008/15

^b SI.2002/3113 (as amended)

^c 2000 c.26

“restricted street” means any street within the London Borough of Hounslow specified in Schedule 1 or 4 (hereinafter referred to as a “scheduled street”) and includes, except where the context otherwise requires, so much of every other street within that London Borough which is not a scheduled street or a street specified in Schedule 5 and which joins any scheduled street specified in Schedule 1 as lies between the kerb-line of the scheduled street and a point 18.29 metres distant there from, and any reference in this Order to any restricted street specified in Schedule 1 shall be construed accordingly:

Provided that the expression “restricted street” shall not for the purpose of this Order include:

- (a) any area on a highway or any place within the London Borough of Hounslow for the time being designated or described as a parking place by any Order made or having effect as if made or having effect as if made under section 6, section 32 (as extended by section 63 thereof) or section 45 of the Road Traffic Regulation Act 1984; or
- (b) in its application to a street specified in column 1 of Schedule 7, that the length of street which extends 18.29 metres measured in the direction specified in column 2 of that Schedule from the kerb-line of the scheduled street specified in column 3 of that Schedule,

and in this definition the expression “kerb-line” in relation to a scheduled street shall mean that imaginary line which is the projection of the lines formed by the edge of the main carriageway of the scheduled street adjacent to its junction with the side in question of any other street”;

“Scheduled” means a Schedule to this Order;

“street” includes any part of the street;

“telecommunications system” has the same meaning as in the Telecommunications Act 1984^a.

(2) For the purpose of this order a vehicle shall be deemed to wait:

- (a) in a restricted street if any point in that street is below the vehicle or its load (if any) and the vehicle is stationary; or
- (b) for more than a specified period in the same place in a restricted street if any one point in that street is below the vehicle or its load (if any) throughout a period exceeding the specified period whether or not that vehicle is moved during that period.

- (3) Any reference in this Order to any enactment shall be construed as a reference to that enactment as amended, applied, consolidated, re-enacted by or as having effect by virtue of any subsequent enactment.
- (4) Any reference in this Order to a length of street shall, unless otherwise specified, be construed as a reference to the whole width of that length of street.
- (5) The Interpretation Act 1978^b shall apply for the interpretation of this Order as it applies for the interpretation of an Act of Parliament
- (6) The restrictions, prohibitions and requirements imposed by this Order are in addition to and not in derogation of any restrictions, prohibitions or requirement imposed by any other enactment and any exception for exemption from the provisions of this Order is without prejudice to the provisions of any other enactment.

^a 1984 c.12(b)

^b 1978 c.30

- (7) For the purposes of this Order a vehicle shall be regarded as displaying a disabled persons' badge and parking disc in the relevant position when it is so regarded for purposes of Regulation 3(1) of the Local Authorities' Traffic Orders (Exemption for Disabled Persons) (England and Wales) Regulations 2000^a and "relevant position" has the same meaning as in Regulation 4 of those Regulations.

Application of Order

4. The restrictions imposed by Part II of this Order are subject to the exceptions and exemptions set out in Part III of this Order, and any such exceptions or exemptions are subject to the provisions of Part IV of this Order.

PART II

RESTRICTIONS

Restrictions applicable to streets specified in Schedule 1, Schedule 2 or Schedule 6

5. (1) No person shall cause or permit any vehicle to wait during the prescribed hours in any restricted street specified in Schedule 1 except, subject to the provisions of the next paragraph, for so long as may be necessary for the purpose of delivering or collecting goods or loading or unloading the vehicle at premises adjacent to the street.
- (2) No person shall cause or permit any vehicle to wait for the purpose of delivering or collecting goods or loading or unloading the vehicle –
- (a) in any of the streets specified in Schedule 2 (which consist of restricted streets or parts thereof specified in Schedule 1) during the restricted hours, or
 - (b) without prejudice to the provisions of the last fore-going sub-paragraph –
 - (i) for a period of more than forty minutes in the same place during the prescribed hours in any part of the street in the London Borough of Hounslow specified in Schedule 6 which is a restricted street; or
 - (ii) for a period of more than forty minutes in the same place during the prescribed hours in any other restricted streets specified in Schedule 1.

Restrictions applicable to restricted streets specified in Schedules 4, 4A and 4B

6. (1) No person shall cause or permit any vehicle to wait during the prescribed hours in any restricted street specified in Schedule 4 –
- (a) for a longer period than 20 minutes or,
 - (b) if a period of less than 20 minutes has elapsed since the termination during the prescribed hours of the last period of waiting (if any) of the vehicle in that street;
- (2) No person shall cause or permit any vehicle to wait during the prescribed hours in any restricted street specified in Schedule 4A –
- (a) for a longer period than 30 minutes or,
 - (b) if a period of less than 1 hour has elapsed since the termination during the prescribed hours of the last period of waiting (if any) of the vehicle in that street;
- (3) No person shall cause or permit any vehicle to wait during the prescribed hours in any restricted street specified in Schedule 4B –

^a SI.2000/683

- (a) for a longer period than 1 hour or,
- (b) if a period of less than an 1 hour has elapsed since the termination during the prescribed hours of the last period of waiting (if any) of the vehicle in that street;

Provided that

- (i) for the purposes of sub-paragraphs 1(b), 2(b) or 3(b) of this Article no account shall be taken of any period during which a vehicle is waiting in that street for any purpose specified in Part IV of this Order;
- (ii) nothing in sub-paragraphs 1(b), 2(b) or 3(b) of this Article shall apply in respect of a disabled person's vehicle which displays in the relevant position a disabled person's badge issued by any local authority.

Restrictions applicable to streets specified in Schedule 5

- 7. No person shall cause or permit any vehicle to stop or remain at rest in any street specified in Schedule 5

PART III

CONTRAVENTION OF WAITING RESTRICTIONS

Restriction on vehicles

- 8. Without prejudice to the validity of anything done or to any liability incurred in respect of any act or omission before the coming into operation of this Order, no person shall cause or permit any motor vehicle to wait in any prescribed or restricted street during the prescribed hours.

Contravention of waiting restrictions

- 9. Except as provided in Article 13 of this Order, if a vehicle waits in any street referred to in the Schedules to this Order during the prescribed hours a parking contravention shall have occurred and a penalty charge shall be payable. A penalty charge notice may then be issued by a civil enforcement officer or served by the Council.

Manner of payment of the penalty charge

- 10. The penalty charge shall be paid to the Council by cash, cheque, postal order or other accepted means which shall be delivered or sent by post to the Finance Department of the Council at the address indicated on the penalty charge notice and in accordance with instructions on that notice, to arrive during the hours when such office is open, or to be paid by credit card or debit card by telephone or other means as the Council may from time to time allow -
 - (a) on the fourteenth day in the case of a reduced penalty charge where the notice was issued under Regulation 9 of the Civil Enforcement of Parking Contraventions (England) General Regulations 2007 beginning on the date the notice was served;
 - (b) on the twenty-first day in the case of a reduced penalty charge where the notice was issued under Regulation 10 of those Regulations beginning on the date the notice was served; or
 - (c) on the twenty-eighth day in the case of a penalty charge, beginning on the date the notice was served:-

Provided that, if the said fourteenth, twenty-first or twenty-eighth day falls upon a day on which the said payment office is closed, the period within which payment of the said charge

shall be payable to the Council shall be extended until the next day on which the office is open.

Removal of a vehicle from waiting restrictions

11. Where a civil enforcement officer is of the opinion that any of the provisions contained in Articles 8 or 9 of this Order have been contravened or not complied with they may, under the provisions of the Road Traffic Act 1991, the Traffic Management Act 2004 and the Removal and Disposal of Vehicles Regulations 1986, remove or cause to be removed the vehicle from the waiting restriction and, where it is so removed, shall provide for its safe custody of the vehicle.

PART IV

EXCEPTIONS AND EXEMPTIONS FROM RESTRICTIONS

Persons boarding or alighting from vehicles

12. Nothing in Article 5 or 6 of this Order shall render it unlawful to cause or permit a vehicle to wait in any restricted street for so long as may be necessary for the purpose of enabling any person to board or alight from the vehicle or to load thereon or unload therefrom his personal luggage:

Excepted Vehicles

13. The restrictions imposed by Part II of this Order shall not apply in relation to the following vehicles, that is to say –
- (a) public service vehicles operated by Transport for London whilst waiting at an authorised stopping place or at a terminal or turning point;
 - (b) vehicles when used for fire brigade, ambulance or police purposes;
 - (c) vehicles when used in the service of a local authority in pursuance of statutory powers or duties provided that in all the circumstances it is reasonably necessary in the exercise of such powers or the performance of such duties for the vehicle to wait in the place in which it is waiting;
 - (d) hackney carriages whilst waiting upon any duly authorised cab rank;
 - (e) vehicles whilst waiting in any restricted street for so long as may be necessary in connection with the taking in of petrol, oil, water or air, if such taking in cannot be effected unless the vehicle waits in that place where it is waiting.
 - (f) a motor cycle propelled by mechanical power, not being an invalid carriage, with less than four wheels and the weight of which does not exceed 410 kilograms whilst waiting wholly within the limits of a motor cycle parking area.

Furniture removals and other exceptional loading or unloading

- 14 (1) Nothing in Article 5 or 6 of this Order shall apply so as to restrict the loading or unloading of any vehicle while the vehicle is in actual use in any restricted street in connection with the removal of furniture to or from one office, dwelling-house or depository adjacent to that restricted street from or to another office, dwelling-house or depository:

Provided that this paragraph shall not apply to a vehicle waiting in any restricted street to which the provisions of Article 5(2)(a) or 6 of this Order apply unless notice is given twenty-four hours in advance to the London Borough of Hounslow, their consent is obtained, and such reasonable conditions as they may impose are complied with.

- (2) Without prejudice to the provisions of the last foregoing paragraph, nothing in Article 5 or 6 of this Order shall apply so as to restrict the loading or unloading of any vehicle

while the vehicle is in actual use in any restricted street in connection with the collection or delivery of goods from or to premises in or adjacent to that street if those goods cannot reasonably be loaded or unloaded outside the prescribed hours or within the time (if any) allowed in relation to that street, as the case may be, if notice is given twenty-four hours in advance to the London Borough of Hounslow, their consent is obtained, and such reasonable conditions as they may impose are complied with.

Miscellaneous exemptions

- 15 (1) Nothing in Part II of this Order shall render it unlawful to cause or permit a vehicle to wait in any restricted street or remain at rest in any street specified in Schedule 5 –
- (a) while postal packets addressed to premises adjacent to any such street in which a vehicle bearing a livery which is used by a universal service provider and which is waiting for as long as may be necessary for the purpose of the provision of a universal postal service;
 - (b) while the vehicle is being used in connection with any building operation, demolition or excavation in or adjacent to any such street, the removal of any obstruction to traffic in any street, the maintenance, improvement, reconstruction, cleansing or lighting of any street, the laying, erection, alteration or repair in or adjacent to any street of any sewer or of any main, pipe or apparatus for the supply of gas, water or electricity, or of any telegraphic line, or the placing, maintenance or removal of any traffic sign, if the vehicle cannot conveniently and lawfully be used for that purpose in any street not being a street specified in Schedule 5 or a restricted street or outside the prescribed hours;
 - (c) while any gate or other barrier at the entrance to premises, to which the vehicle requires access or from which it has emerged is being opened or closed, if it is not reasonably practicable for the vehicle to wait in any other place while such gate or barrier is being opened or closed.
- (2) Nothing in Part II of this Order shall apply to anything done with the permission or at the direction of a police constable in uniform or where the person in control of the vehicle is required by law to stop, or wait or remain at rest, or is obliged to do so in order to avoid an accident.
- (3) Nothing in Article 5 or 6 of this Order shall render it unlawful for a person who is licensed by the Council of the London Borough of Hounslow to sell goods from a stationary vehicle on a pitch in any restricted street to cause or permit a vehicle to wait on that pitch for that purpose.
- (4) Nothing in Article 7 of this Order shall render it unlawful to cause or permit a vehicle to stop in any street specified in Schedule 5 if that vehicle thereupon remains at rest for any reason specified in paragraph (1) of this Article.

PART V

ADDITIONAL PROVISIONS

Duty to move on

16. Notwithstanding any exception or exemption contained in this Order, the person in control of a vehicle waiting during the prescribed hours in any restricted street or in any street specified in Schedule 5 shall move the vehicle on the instructions of a police constable in uniform whenever such moving may be reasonably necessary for the purpose of preventing or removing obstructions.

Restriction on methods of loading or unloading vehicles

17 (1) No person shall cause any goods to be loaded on to or unloaded from any vehicle in any street in the London Borough of Hounslow otherwise than in accordance with the following conditions, that is to say-

- (d) no such goods shall be deposited on any carriageway or footway except on the carriageway immediately at the rear of the vehicle and no goods shall remain on any carriageway before the arrival of or after the departure of the vehicle;
- (b) no part of any rope, chain, wire, apparatus or machinery used in connection with such loading or unloading and no load suspended therefrom, shall be less than 4.88 metres above a carriageway, except when over any vehicle being loaded or unloaded, or less than 2.74 metres above the footway;
- (c) no such goods shall be passed from hand to hand across any part of any carriageway or footway;

Provided that nothing in this Article shall apply in relation to –

- (i) any vehicle specified in sub-paragraph (b) or sub-paragraph (c) of Article 13 of this Order or any vehicle while it is being used as mentioned in paragraph (1)(c) or Article 15 of this Order; or
- (ii) anything done with the permission or at the direction of a police constable in uniform.

(2) Nothing in sub-paragraph (b) of paragraph (1) of this Article shall apply to any pipe, apparatus or machinery being used in connection with loading or unloading of any petrol, water, oil or liquid fuel on to or from any vehicle in any street or from any premises adjacent to any street, provided that all necessary means are taken to give adequate warning of any possible obstruction.

Restriction on street trading

18. No person shall, on any day other than on Sunday, sell, offer or expose for sale goods from a vehicle which is in any restricted street unless –

- (a) that person is licensed by the Council of the London Borough of Hounslow to sell goods from a stationary vehicle on a pitch in that street and sells goods from that pitch; or
- (b) the goods are immediately delivered at or taken into premises adjacent to the vehicle from which the sale is affected.

Restriction on advertising

19. No person shall in any restricted street or in any street specified in Schedule 5, either wholly or mainly for the purposes of advertisement, ride, drive, conduct, use or employ or cause to be ridden, driven, conducted, used or employed any animal or vehicle of any kind, or wear or cause to be worn any fancy dress or other costume.

Power to suspend the use of a motor cycle parking area

- 20. (1) Notwithstanding any other provision of this Order, the council of the London Borough of Hounslow or the Commissioner of Police of the Metropolis, on the occasion of any public procession or for other good and sufficient reason, or a civil enforcement officer or a police constable or traffic warden in uniform, in case of an emergency, may suspend the use of any motor cycle parking area or any part thereof during such period as may be reasonably necessary;
- (2) the Council of the London Borough of Hounslow or the Commissioner of Police of the Metropolis, or a civil enforcement officer or a police officer or traffic warden in


uniform suspending the use of a motor cycle parking area or any part thereof in accordance with the provisions of paragraph (1) of this Article, shall thereupon place or cause to be placed in or adjacent to that motor cycle parking area or that part thereof, as the case may be, the use of which is suspended, a traffic sign indicating that the waiting of vehicles is prohibited;

- (3) no person shall cause or permit a vehicle to wait in a motor cycle parking area or any part thereof during such period that there is in or adjacent to that motor cycle parking area or that part thereof, as the case may be, a traffic sign placed in pursuance of paragraph (2) of this Article:

Provided that nothing in this paragraph shall apply to anything done with the permission of the Council of the London Borough of Hounslow or the Commissioner of Police of the Metropolis or a civil enforcement officer or a police constable or traffic warden in uniform or in relation to any vehicle being used for fire brigade, ambulance or police purposes or to any vehicle which is waiting for any reason specified in Article 15(2)

Dated this fourth day of August 2008.



 Director of Environment
(The officer appointed for this purpose)

Traffic Management Order

2019 No.47

The London Borough of Hounslow (Red Route) Order 2019

Made on 9 September 2019

Coming into operation on 14 September 2019

The Council of the London Borough of Hounslow, after consulting the Commissioner of Police of the Metropolis, in exercise of the powers conferred by section 6 of the Road Traffic Regulation Act 1984^a, as amended, and of all other enabling powers hereby make the following Order:

1. This Order shall come into operation on 14 September 2019 and may be cited as the London Borough of Hounslow (Red Route) Order 2019.
2. In this order, except where the context otherwise requires, the following expressions have the meanings hereby assigned to them:

“authorised person” means a police community support officer or an accredited person; where:

- a) “police community support officer” means a person who has been so designated by the Metropolitan Police Service as provided for by Section 38 of the Police Reform Act 2002^b, and
- b) “accredited person” means a person who has been accredited by the Metropolitan Police Service under the Community Safety Accreditation Scheme as provided for by Section 41 of that Act;

and in either case whilst exercising the powers of a police community support officer or an accredited person that person is wearing an approved uniform as provided for by Section 42(2) of that Act;

“bus”, “local bus”, “local service”, “pedal cycle”, “red route”, “taxi” have the same meanings as the Traffic Signs Regulations and General Directions 2016”^c

“disabled person’s badge” and “relevant position” have the same meanings as The Local Authorities’ Traffic Orders (Exemptions for Disabled Persons) (England) Regulations 2000^d

“restricted hours” means the time specified in column 3 of Schedules 2 and 3 in relation to that street.

“universal postal service” and “universal service provider” have the same meanings as the Postal Services Act 2000^e

3. No person shall cause any vehicle to stop at any time on the red route described in Schedule 1.
4. No person shall cause any vehicle to stop on the red route described in Schedule 2 during the restricted hours.

^a 1984 c.27

^b 2002 c.30

^c S.I. 2016/362


^d S.I. 2000/683

^e 2000 c.26

5. No person shall cause any vehicle to wait on the red route described in Schedule 3 during the restricted hours:
- for longer than the period specified in column 4; or
 - if a period of less than that specified in column 5 has elapsed since the vehicle was last waiting on any part of the same length of red route described in column 2.
6. Nothing in this Order shall apply in respect of a person causing a vehicle to stop if that person is:
- required by law to cause the vehicle to stop or not to proceed;
 - prevented from proceeding in the vehicle by circumstances beyond the person's control or it is necessary to stop to avoid injury or damage to persons or property;
 - getting or giving help in consequence of an accident or an emergency, or otherwise taking action for public safety;
 - opening or closing a gate or other barrier at the entrance to premises to which the vehicle is being driven or from which it has emerged, if it is not reasonably practicable to cause the vehicle to stop elsewhere for the purpose;
 - the vehicle is being used for at least one of the following purposes:
 - fire and rescue authority
 - ambulance
 - blood service
 - providing a response to an emergency at the request of an NHS ambulance service;
 - bomb or explosive disposal;
 - special forces;
 - police;
 - National Crime Agency.
 - the vehicle has stopped for no longer than is necessary for it to be used for the purposes of:
 - the removal of any obstruction to traffic;
 - the maintenance, improvement or reconstruction of any length of highway specified in Schedules 1, 2 or 3;
 - the laying, erection, alteration, repair or cleaning, in any length of highway specified in Schedules 1, 2 or 3, of any sewer, or of any main, pipe or apparatus for the supply of gas, water, or electricity, or of any electronic communications apparatus,but only if it is not reasonably practicable to cause the vehicle to stop elsewhere for those purposes;
 - using a taxi to stop for so long only as may be required to enable a passenger to board or alight;
 - using a vehicle displaying a disabled person's badge in the relevant position to stop for so long only as may be required to enable a disabled person to get on or off the vehicle;
 - using the vehicle for the purpose of collecting refuse by or on behalf of a local authority;
 - a marked vehicle which, whilst used by a universal service provider in the course of the provision of a universal postal service, is stationary only for so long as may be reasonably necessary for the purposes providing that service.
7. Nothing in this Order shall apply to anything done with the permission of an authorised person or with the permission or at the direction of a police officer in uniform or of a Civil Enforcement Officer.

8. Nothing in this Order shall do not apply to a person causing a pedal cycle to be parked at a facility specifically provided for the purpose of pedal cycle parking by, or with the consent of the highway authority.
9. Nothing in this Order shall apply in respect of a person causing:
- a) a local bus to stop at a bus stop for as long as may be required to enable passengers to board or alight; or
 - b) a bus to stop at a bus stop or a bus stand and being used for operational reasons in the provision of a local service or training drivers to allow such a service to be provided.
- In this article "operational reasons" means:
- ii) to enable crew changes to take place; or
 - iii) to maintain the scheduled timetable subject, in the case of a bus stop, to a maximum wait of two minutes.

Dated ninth day of September 2019



Mark Frost
Head of Transport & Environmental Strategy

Schedule 1

1. Item	2. Description
1	Braybourne Drive, Isleworth a) north-west side, i) from its junction with Wood Lane, north-eastwards for a distance of 21 metres b) south-east side, i) from its junction with Wood Lane, north-eastwards for a distance of 23 metres
2	Gower Road, Isleworth a) both sides, i) from its junction with Syon Lane north-eastwards for a distance of 14 metres
3	Jersey Road, Isleworth a) south-east side, i) from its junction with Syon Lane southwards to a point 5.7 metres northeast of the boundary of Nos.372/374 Jersey Road ii) from the boundary of Nos.289/291 Jersey Road to a point 13 metres south-west of the south-western kerb-line of Ridgeway Road North b) north-west side, i) from its junction with Windmill Lane south-westwards to a point 1 metre north-east of the north-eastern boundary of No.382 Jersey Road ii) from a point 22.5 metres north east of the party wall of Nos.374/376 Jersey Road to the party wall of Nos.374/376 Jersey Road iii) from the southwestern boundary of No.352 Jersey Road to a point 13 metres south-west of the south-western kerb-line of Ridgeway Road North
4	Macfarlane Lane, Isleworth a) both sides, i) from its junction with Syon Lane, north-eastwards for a distance of 17 metres
5	Stags Way, Isleworth a) both sides, i) from its junction with Syon Lane, south-westwards for a distance of 16 metres
6	Ridgeway Road North, Isleworth a) both sides, i) from the south-eastern kerb-line of Jersey Road southwards for a distance of 15.5 metres
7	Syon Lane, Isleworth a) south-west side, i) from a point 10 metres south-east of the boundary of Nos.36/38 Syon Lane north-westwards for a distance of 6.7 metres

Schedule 1 Continued

1. Item	2. Description
	<p>Syon Lane, Isleworth continued</p> <p>ii) from a point 3 metres north-west of the boundary of Nos.46/48 Syon Lane to the south-eastern kerb-line of Jersey Road, excluding the lay-by fronting Nos 84-106 Syon Lane</p> <p>b) north-east side,</p> <p>i) from a point 3.3 metres south-east of the boundary of Nos.36/38 Syon Lane to a point 3 metres north-west of the boundary of Nos.141/143 Syon Lane</p> <p>ii) from a point 4.1 metres north-west of the party wall of Nos 157/159 Syon Lane to to a point 4.1 metres south-east of the party wall of Nos 161/163 Syon Lane</p> <p>iii) from the north-western wall of No. 171 Syon Lane to the party wall of Nos.177/179 Syon Lane</p> <p>iv) from a point 1.2 metres south-east of the north-western building line of No.191 Syon Lane to a point 5.1 metres south-east of the party wall of Nos 193/195 Syon Lane</p> <p>v) from a point 9.1 metres south east of the boundary of Nos.205/207 Syon Lane north-westwards to its junction with Windmill Lane</p> <p>vi)(lay-by fronting Nos 84-106 Syon Lane) from the south-easternmost access with Syon Lane to the north-westernmost access with Syon Lane</p>
8	<p>Tesco Access Road</p> <p>a) both sides</p> <p>i) from its junction with Syon Lane, north-eastwards to the extent of the public highway</p>
9	<p>Wood Lane, Isleworth</p> <p>a) north-east side,</p> <p>i) from its junction with Jersey Road south-eastwards to the boundary of Nos.122/124 Wood Lane</p> <p>b) south-west side,</p> <p>i) from its junction with Jersey Road south-eastwards to a point 8.5 metres south-east of the boundary of Nos.164/166 Wood Lane</p>
10	<p>Windmill Lane, Isleworth</p> <p>a) both sides,</p> <p>i) from its junction with Syon Lane, northwards for a distance of 175 metres</p>

Schedule 2

1. Item	2. Description	3. Restricted Hours
1	<p>Jersey Road, Isleworth</p> <p>a) north-west side,</p> <p>i) from a point 1 metre north-east of the north-eastern boundary of No.382 Jersey Road to a point 22.5 metres north east of the party wall of Nos.374/376 Jersey Road</p> <p>ii) from the party wall of Nos.374/376 Jersey Road to the south-western boundary of No.352 Jersey Road</p> <p>b) south-east side,</p> <p>i) from a point 5.7 metres north of the boundary of Nos.372/374 Jersey Road to the boundary of Nos.289/291 Jersey Road</p>	<p>Mon-Fri</p> <p>7.45am – 9.15am</p> <p>2.45pm – 4.15pm</p>
2	<p>Syon Lane, Isleworth</p> <p>a) south-west side,</p> <p>i) (lay-by fronting Nos 84-106 Syon Lane) from the party wall of No. 82/84 Syon Lane to the party wall and 106/108 Syon Lane</p>	<p>Mon-Sat</p> <p>8am – 6.30pm</p>
3	<p>Wood Lane, Isleworth</p> <p>a) south-west side,</p> <p>i) from a point 5 metres south-east of the boundary of Nos.164/166 Wood Lane to a point 1 metre south-east of the boundary of Nos.122/124 Wood Lane</p>	<p>Mon-Fri</p> <p>7.45am – 9.15am</p> <p>2.45pm – 4.15pm</p>

Schedule 3

1. Item	2. Description	3. Restricted Hours	4. Maximum Period of Stay	5. Minimum Return Period
1	Syon Lane, Isleworth, south-west side from a point 3.3 metres south-east of the boundary of Nos.36/38 Syon Lane north-westwards to a point 3 metres north-west of the boundary of Nos.46/48 Syon Lane	<p>Mon-Sat</p> <p>8am – 6.30pm</p>	40 mins	20 mins

EXPLANATORY NOTE

(This Note is not part of the Order, but is intended to indicate its general purport.)

London Borough of Hounslow (No.2) Experimental Order 2018 imposed red route restrictions in Braybourne Drive, Crowntree Close, Gower Road, Jersey Road, Macfarlane Lane, Oaklands Avenue, Stags Way, Syon Lane Tesco Access Road, Windmill Lane, Wood Lane, and Wyke Close. This Order continues indefinitely those same red route restrictions.