

## **Deposited Documents – Reference TMO/P009/2024**

Held on deposit online on the London Borough of Hounslow's website -

[www.hounslow.gov.uk/downloads/20165/traffic\\_notices](http://www.hounslow.gov.uk/downloads/20165/traffic_notices)

Placed on deposit on Friday, 26<sup>th</sup> July 2024

**Proposed Single Yellow Lines - Worple Road, Worton Road, Taunton Avenue,  
St. Pauls Close and Stamford Brook Avenue**

### **Contents:**

#### **1. Notice of Intent dated 26<sup>th</sup> July 2024**

#### **2. Statement of Reasons**

#### **3. Plans**

#### **4. Proposed Traffic Management Order(s)**

- A. The London Borough of Hounslow (Twickenham Stadium Event Day) (Parking Places) (Amendment No. \*) Order 202\*
- B. The London Borough of Hounslow (Hounslow Town Centre North) (Parking Places) (Amendment No. \*) Order 202\*
- C. The London Borough of Hounslow (Hounslow West) (Parking Places) (2009, No. 2) (Amendment No. \*) Order 202\*
- D. The London Borough of Hounslow (East Chiswick) (Parking Places) (Amendment No. \*) Order 202\*
- E. The London Borough of Hounslow (Waiting and Loading Restriction) (Amendment No. \*) Order 202\*

#### **5 Existing Affected Traffic Management Order(s)**

- A. T The London Borough of Hounslow (Twickenham Stadium Event Day) (Parking Places) Order 2019
- B. The London Borough of Hounslow (Hounslow Town Centre North) (Parking Places) Order 2023
- C. The London Borough of Hounslow (Hounslow West) (Parking Places) (No.2) Order 2009
- D. The London Borough of Hounslow (East Chiswick) (Parking Places) Order 2022
- E. The London Borough of Hounslow (Waiting and Loading Restriction) Order 2008

Any queries regarding these deposited documents should be sent by email to

[trafficorders@hounslow.gov.uk](mailto:trafficorders@hounslow.gov.uk) or alternatively a voicemail can be left on 020 8583 3322.

**TMO/P009/2024**

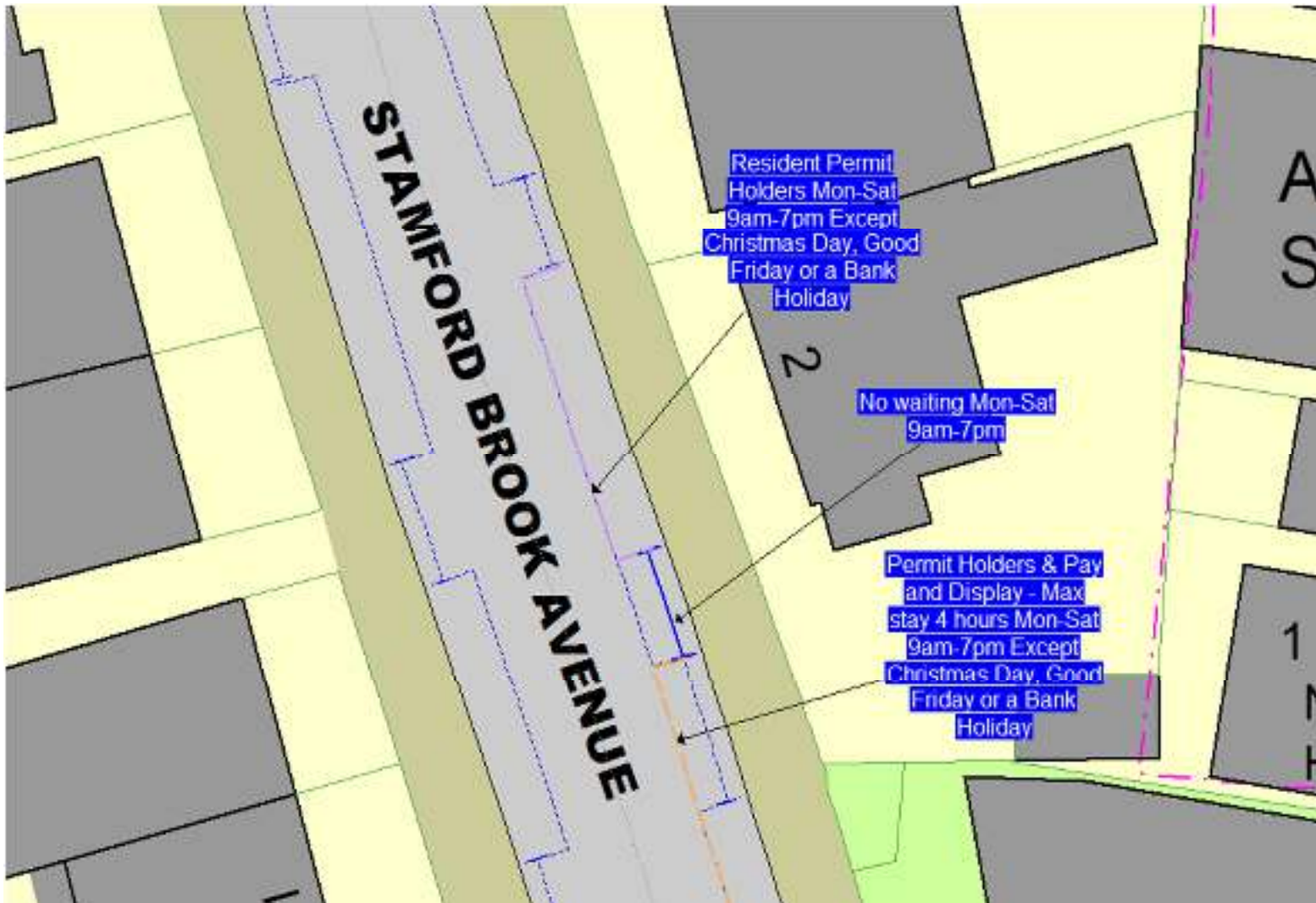
**Proposed Single Yellow Lines - Worple Road, Worton Road, Taunton Avenue, St. Pauls Close and Stamford Brook Avenue**

Single yellow lines are proposed in the below-mentioned locations in order to facilitate vehicular movement when entering and exiting driveways. By removing a section of the existing parking bay and replacing this with a single yellow line ease of access is increased and in turn visibility may also be increased, therefore reducing the risk of collision.

## P009-24 PROPOSED CHANGES

Existing restrictions are shown via blue dashed lines, proposed restrictions are indicated via labels

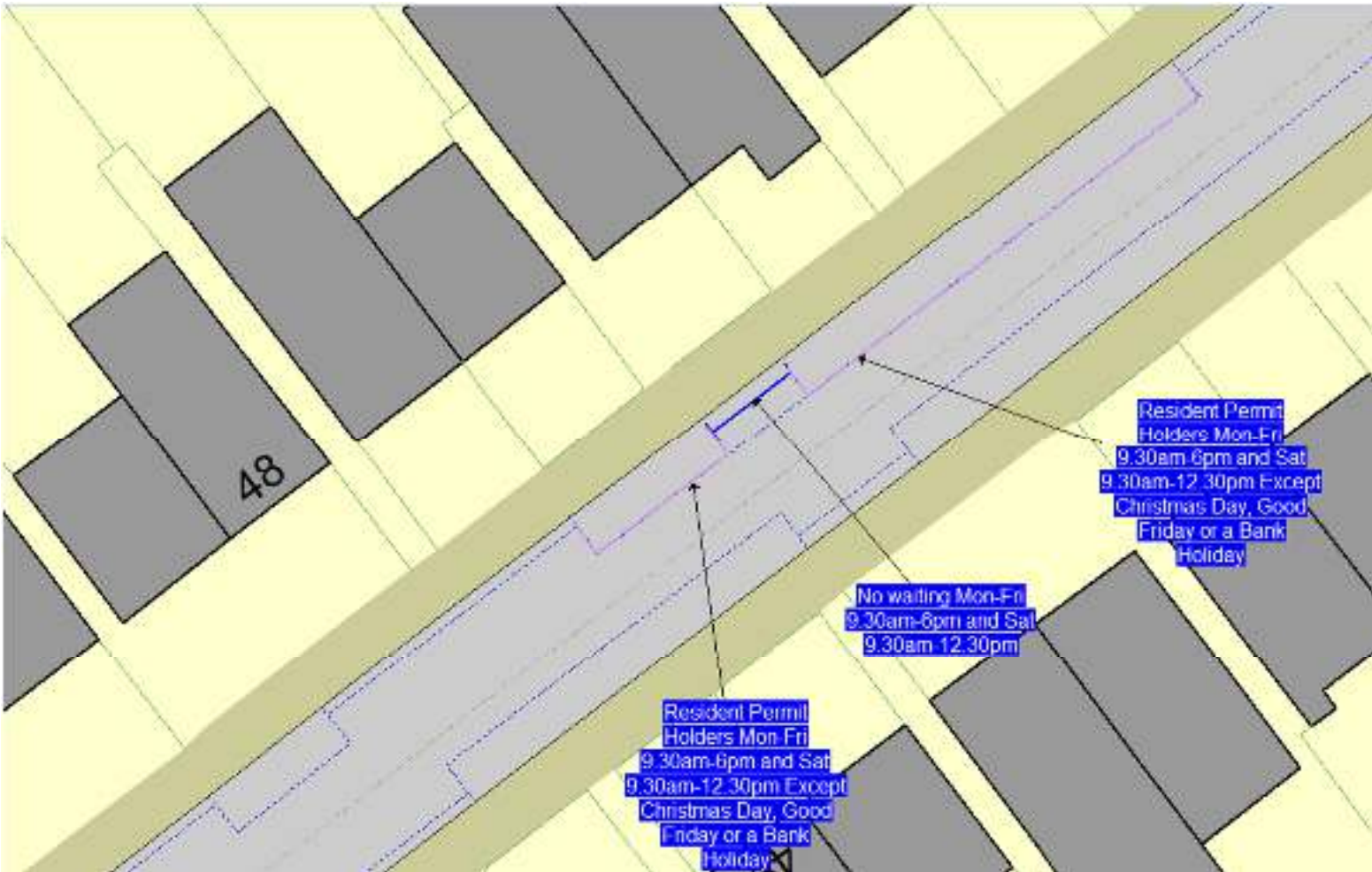
### 2 Stamford Brook Avenue



## P009-24 PROPOSED CHANGES

Existing restrictions are shown via blue dashed lines, proposed restrictions are indicated via labels

### 54 Taunton Avenue





## P009-24 PROPOSED CHANGES

Existing restrictions are shown via blue dashed lines, proposed restrictions are indicated via labels

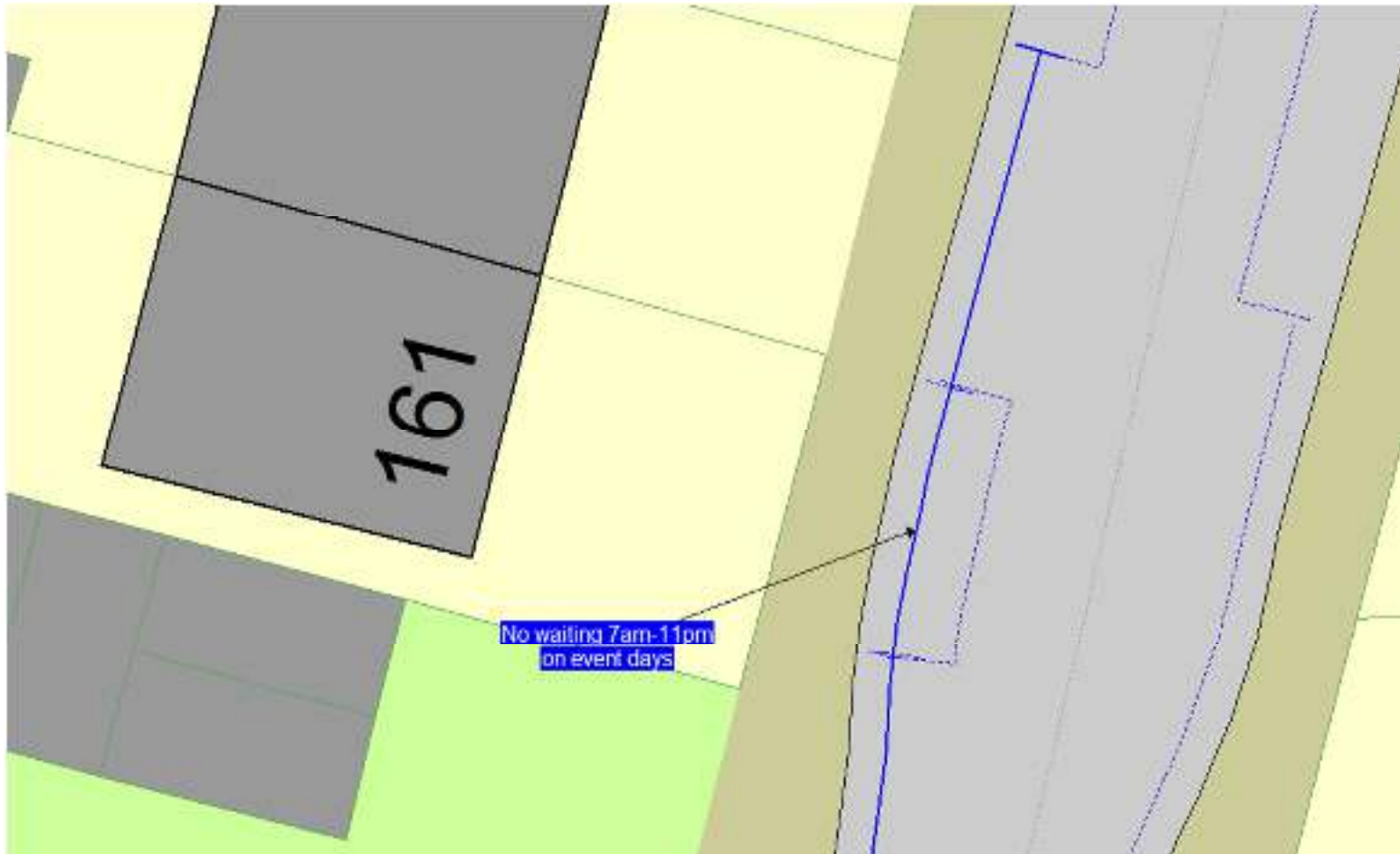
### 37 St Paul's Close



## P009-24 PROPOSED CHANGES

Existing restrictions are shown via blue dashed lines, proposed restrictions are indicated via labels

### 161 Worple Road



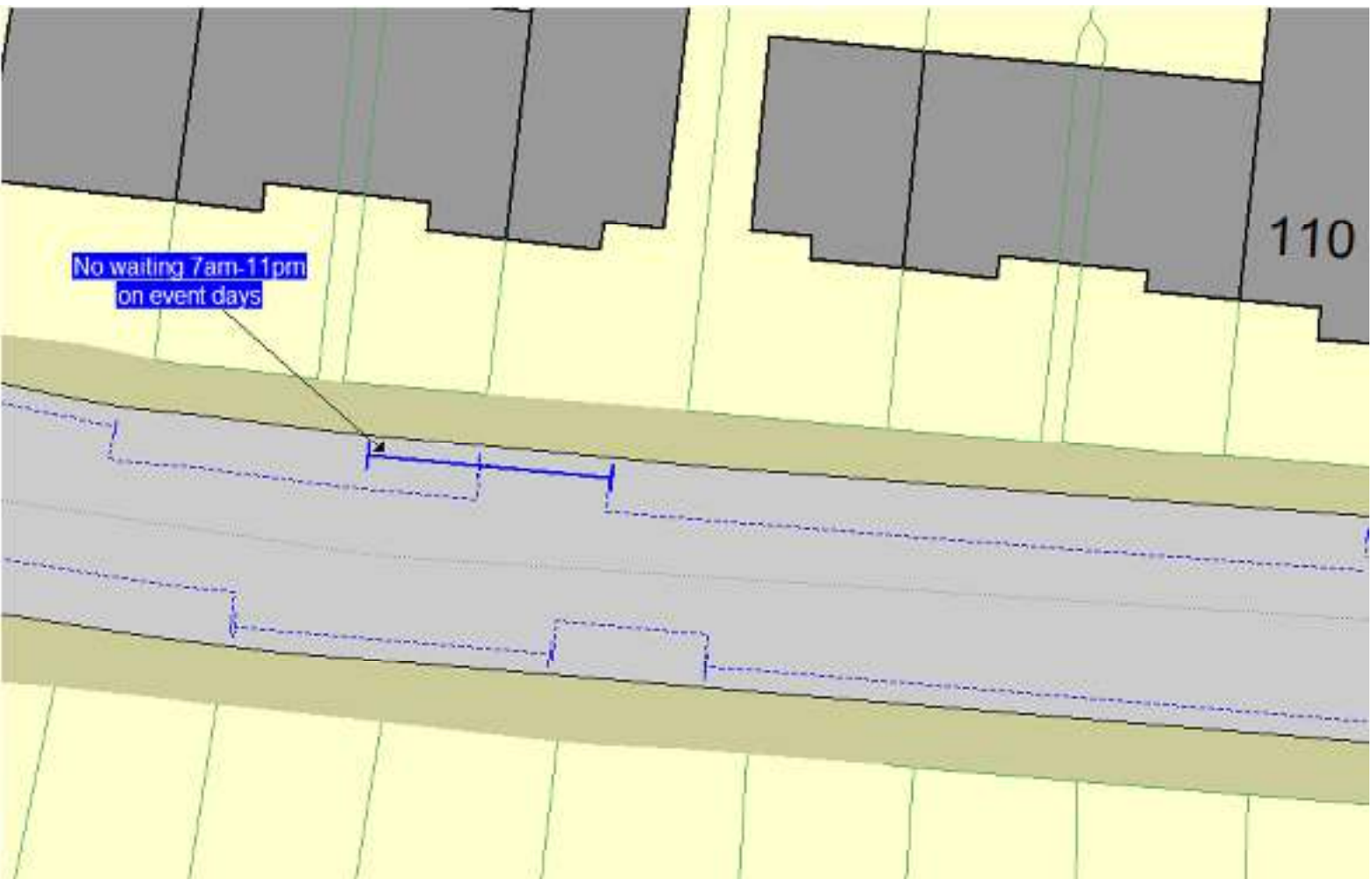
## P009-24 PROPOSED CHANGES

Existing restrictions are shown via blue dashed lines, proposed restrictions are indicated via labels

### 100 Worton Road

No waiting 7am-11pm  
on event days

110



# Traffic Management Order

20\*\* No.\*\*

---

The London Borough of Hounslow (Twickenham Stadium Event Day) (Parking Places)  
(Amendment No. \*) Order 202\*

Made on \*\* \*\*\*\*\* 20\*\*

Coming into operation on \*\* \*\*\*\*\* 20\*\*

---

The Council of the London Borough of Hounslow, after consulting the Commissioner of Police of the Metropolis, in exercise of the powers conferred by sections 45, 46, 49 and 124 to the Road Traffic Regulation Act 1984 as amended, and of all other enabling powers hereby make the following Order:

## Citation and Commencement

1. This Order shall come into operation on \*\* \*\*\*\*\* 20\*\* and may be cited as The London Borough of Hounslow (Twickenham Stadium Event Day) (Parking Places) (Amendment No. \*) Order 202\*.

## Interpretation

- 2.(1) In this Order the “Order of 2019” means The London Borough of Hounslow (Twickenham Stadium Event Day) (Parking Places) Order 2019.
- (2) Unless the context otherwise requires, any expression used in this Order which is also used in the Order of 2019 shall have the same meaning as in that Order.
- (3) Any reference in this Order to any enactment shall be construed as a reference to that enactment as amended, applied, consolidated, re-enacted by or as having effect by virtue of any subsequent enactment.

## Revocation and/or Designation of Parking Places

2. Without prejudice to the validity of anything done or to any liability incurred in respect of any act or omission before the coming into operation of this Order, the Order of 2019 shall have effect as though:
  - a. the parking place numbered 830 in Schedule 1 to that Order were hereby revoked;
  - b. The parking place numbered 849 in Schedule 1 to that Order were substituted with the similarly numbered parking place in the Schedule to this Order.

Dated this \*\*\*\*\* day of \*\*\*\*\* 20\*\*

Assistant Director for Traffic, Transport & Parking

(the officer appointed for the purpose)

## SCHEDULE

<b>1. No. Of Parking Place</b>	<b>2. Designated Parking Place</b>	<b>3. Minimum Number of Parking Bays</b>	<b>4. Special Manner of Standing</b>
849	Worton Road, Isleworth, the north side, from a point 1 metre west of the boundary of Nos. 96/98 Worton Road to a point 4.4 metres west of the boundary of Nos. 100/102 Worton Road	1	-



# Traffic Management Order

20\*\* No.\*\*

---

The London Borough of Hounslow (Hounslow Town Centre North) (Parking Places)  
(Amendment No. \*) Order 202\*

Made on \*\* \*\*\*\*\* 20\*\*

Coming into operation on \*\* \*\*\*\*\* 20\*\*

---

The Council of the London Borough of Hounslow, after consulting the Commissioner of Police of the Metropolis, in exercise of the powers conferred by sections 45, 46, 49 and 124 to the Road Traffic Regulation Act 1984 as amended, and of all other enabling powers hereby make the following Order:

## Citation and Commencement

1. This Order shall come into operation on \*\* \*\*\*\*\* 20\*\* and may be cited as The London Borough of Hounslow (Hounslow Town Centre North) (Parking Places) (Amendment No. \*) Order 202\*

## Interpretation

- 2.(1) In this Order the “Order of 2023” means The London Borough of Hounslow (Hounslow Town Centre North) (Parking Places) Order 2023.
- (2) Unless the context otherwise requires, any expression used in this Order which is also used in the Order of 2023 shall have the same meaning as in that Order.
- (3) Any reference in this Order to any enactment shall be construed as a reference to that enactment as amended, applied, consolidated, re-enacted by or as having effect by virtue of any subsequent enactment.

## Revocation and/or Designation of Parking Places

2. Without prejudice to the validity of anything done or to any liability incurred in respect of any act or omission before the coming into operation of this Order, the Order of 2023 shall have effect as though:
  - a. the parking place numbered 284 in Schedule 7 to that Order were substituted with the parking place similarly numbered and set out in the Schedule to this Order;
  - b. The parking place numbered 284a in the Schedule to this Order were hereby designated as a parking place in Schedule 7 to that Order.

Dated this \*\*\*\*\* day of \*\*\*\*\* 20\*\*

Assistant Director for Traffic, Transport & Parking  
(the officer appointed for the purpose)

**SCHEDULE**

<b>No. Of Parking Place</b>	<b>Designated Parking Place</b>	<b>Special Manner of Standing</b>
<b>1.</b>	<b>2.</b>	<b>3.</b>
284	Taunton Avenue, Hounslow, the north side, from a point 0.5 metres south-west of the party wall of Nos. 50 & 52 Taunton Avenue to a point 5.7 metres south-west of the boundary of Nos. 54 and 56 Taunton Avenue	
284A	Taunton Avenue, Hounslow, the north side, from a point 1.5 metres south-west of the boundary of Nos. 54 and 56 Taunton Avenue to the south-western flank wall of No. 62 Taunton Avenue	-

# Traffic Management Order

20\*\* No.\*\*

---

The London Borough of Hounslow (Hounslow West) (Parking Places) (2009, No.2)  
(Amendment No.\*\*\*) Order 202\*

Made on \*\* \*\*\*\*\* 20\*\*

Coming into operation on \*\* \*\*\*\*\* 20\*\*

---

The Council of the London Borough of Hounslow, after consulting the Commissioner of Police of the Metropolis, in exercise of the powers conferred by sections 45, 46, 49 and 124 to the Road Traffic Regulation Act 1984 as amended, and of all other enabling powers hereby make the following Order:

## Citation and Commencement

1. This Order shall come into operation on \*\* \*\*\*\*\* 20\*\* and may be cited as The London Borough of Hounslow (Hounslow West) (Parking Places) (2009, No.2) (Amendment No.\*\*\*) Order 202\*

## Interpretation

- 2.(1) In this Order the "Order of 2009" means The London Borough of Hounslow (Hounslow West) (Parking Places) (No. 2) Order 2009.
- (2) Unless the context otherwise requires, any expression used in this Order which is also used in the Order of 2009 shall have the same meaning as in that Order.
- (3) Any reference in this Order to any enactment shall be construed as a reference to that enactment as amended, applied, consolidated, re-enacted by or as having effect by virtue of any subsequent enactment.

## Revocation and/or Designation of Parking Places

2. Without prejudice to the validity of anything done or to any liability incurred in respect of any act or omission before the coming into operation of this Order, the Order of 2009 shall have effect as though:
  - (1) the items numbered 132 in Schedule 7 to that Order were substituted with the items similarly numbered and set out in the Schedule to this Order

Dated this \*\*\*\*\* day of \*\*\*\*\* 20\*\*

Assistant Director for Traffic, Transport & Parking  
(the officer appointed for the purpose)

## SCHEDULE

No. of parking place	Designated parking place	Minimum number of parking bays	Minimum total length in metres not to be occupied by parking bays	Special manner of standing
1.	2.	3.	4.	5.
132	From a point 2.4 metres south-east of the boundary wall of Nos. 37 and 38 St Paul's Close south-eastwards for a distance of 5.8 metres	1	-	-

# Traffic Management Order

20\*\* No.\*\*

---

The London Borough of Hounslow (East Chiswick) (Parking Places) (Amendment No. \*)  
Order 202\*

Made on \*\* \*\*\*\*\* 20\*\*

Coming into operation on \*\* \*\*\*\*\* 20\*\*

---

The Council of the London Borough of Hounslow, after consulting the Commissioner of Police of the Metropolis, in exercise of the powers conferred by sections 45, 46, 49 and 124 to the Road Traffic Regulation Act 1984 as amended, and of all other enabling powers hereby make the following Order:

## Citation and Commencement

1. This Order shall come into operation on \*\* \*\*\*\*\* 20\*\* and may be cited as The London Borough of Hounslow (East Chiswick) (Parking Places) (Amendment No. \*) Order 202\*.

## Interpretation

- 2.(1) In this Order the “Order of 2022” means The London Borough of Hounslow (East Chiswick) (Parking Places) Order 2022.
- (2) Unless the context otherwise requires, any expression used in this Order which is also used in the Order of 2022 shall have the same meaning as in that Order.
- (3) Any reference in this Order to any enactment shall be construed as a reference to that enactment as amended, applied, consolidated, re-enacted by or as having effect by virtue of any subsequent enactment.

## Revocation and/or Designation of Parking Places

2. Without prejudice to the validity of anything done or to any liability incurred in respect of any act or omission before the coming into operation of this Order, the Order of 2022 shall have effect as though:
  - a. the parking place numbered 89 in Schedule 8 to that Order were substituted with the parking place similarly numbered and set out in Schedule 1 to this Order;
  - b. the parking place numbered 28 in Schedule 4A to that Order were substituted with the parking place similarly numbered and set out in Schedule 2 to this Order;

Dated this \*\*\*\*\* day of \*\*\*\*\* 20\*\*

Assistant Director for Traffic, Transport & Parking



(the officer appointed for the purpose)

#### **SCHEDULE 1**

<b>1. No. Of Parking Place</b>	<b>2. Designated Parking Place</b>	<b>3. Special Manner of Standing</b>
89	Stamford Brook Avenue, Chiswick, the east side, from a point 1 metre north of the northern building line of No. 2 Stamford Brook Avenue southwards for a distance on 11.5 metres	-

#### **SCHEDULE 2**

<b>1. No. Of Parking Place</b>	<b>2. Designated Parking Place</b>	<b>3. Special Manner of Standing</b>
28	Stamford Brook Avenue, Chiswick, the east side, from a point 7.8 metres north of the southern building line of No. 1 Stamford Brook Avenue southwards for a distance of 68.4 metres	-

# Traffic Management Order

20\*\* No.\*\*

---

The London Borough of Hounslow (Waiting and Loading Restriction) (Amendment No.\*\*)  
Order 20\*\*

Made on \*\* \*\*\*\*\* 20\*\*

Coming into operation on \*\* \*\*\*\*\* 20\*\*

---

The Council of the London Borough of Hounslow, after consulting the Commissioner of Police of the Metropolis, in exercise of the powers conferred by sections 6 and 124 to the Road Traffic Regulation Act 1984 as amended, and of all other enabling powers hereby make the following Order:

## Citation and Commencement

1. This Order shall come into operation on \*\* \*\*\*\*\* 20\*\* and may be cited as The London Borough of Hounslow (Waiting and Loading Restriction) (Amendment No.\*\*)  
Order 20\*\*

## Interpretation

- 2.(1) In this Order the "Order of 2008" means The London Borough of Hounslow (Waiting and Loading Restriction) Order 2008.
- (2) Unless the context otherwise requires, any expression used in this Order which is also used in the Order of 2008 shall have the same meaning as in that Order.
- (3) Any reference in this Order to any enactment shall be construed as a reference to that enactment as amended, applied, consolidated, re-enacted by or as having effect by virtue of any subsequent enactment.

## Revocation and/or Designation of Parking Places

3. Without prejudice to the validity of anything done or to any liability incurred in respect of any act or omission before the coming into operation of this Order, the Order of 2008 shall have effect as though:
  - a. the items numbered 505, 499, 537, 632 and 634 in Schedule 1 to that Order were substituted with the items similarly numbered and set out in Schedule 1 to this Order;

Dated this \*\*\*\*\* day of \*\*\*\*\* 20\*\*

Assistant Director for Traffic, Transport & Parking

(the officer appointed for the purpose)

## **SCHEDULE 1**

1	2	3
---	---	---

Item Number	Street	Prescribed hours - see Schedule 3
505	<p>Stamford Brook Avenue, Chiswick, London,</p> <p>(a) west side,</p> <p>(i) from the junction with Stamford Brook Road southwards for a distance of 10 metres</p> <p>(ii) from a point 10 metres south of the junction with Stamford Brook Road to a point 7 metres north of the party wall of Nos. 24 &amp; 26 Stamford Brook Avenue</p> <p>(iii) from a point 1 metre south of the northern flank wall of Nos. 1-18 Park Mansions southwards for a distance of 5 metres</p> <p>(iv) from a point 5 metres north of the junction with South side to a point 5.5 metres south of the junction with South side</p> <p>(v) from a point 7.5 metres north of the party wall of Nos. 17 &amp; 19 Stamford Brook Avenue northwards for a distance of 3 metres</p> <p>(vi) from a point 6 metres north of the party wall of Nos. 15 &amp; 17 Stamford Brook Avenue to a point 4 metres south of that party wall</p> <p>(vii) from a point 4.5 metres north of the party wall of Nos. 11 &amp; 13 Stamford Brook Avenue to a point 4.5 metres south of that party Wall</p> <p>(viii) from the party wall of Nos. 7 &amp; 9 Stamford Brook Avenue northwards for a distance of 4.5 metres</p> <p>(ix) from a point 2.5 metres north of the party wall of Nos. 3 &amp; 5 Stamford Brook Avenue to a point 2.5 metres south of that party wall</p> <p>(ix) from a point 5 metres south of the party wall of Nos. 1 &amp; 3 Stamford Brook Avenue southwards for a distance of 5.5 metres</p> <p>(x) from the junction with Vaughan Avenue northwards for a distance of 6 metres</p> <p>(b) east side,</p> <p>(i) from the junction with Stamford Brook Road to a point 4 metres south of the junction with Stamford Brook Gardens</p> <p>(Stamford Brook Avenue, Chiswick, London continued)</p> <p>(ii) from a point 15 metres south of the party wall of Nos. 18 Stamford Brook Avenue and Park Mansions southwards for a distance of 15.5 metres</p>	<p>A</p> <p>GG</p> <p>GG</p> <p>GG</p> <p>A</p> <p>GG</p> <p>GG</p> <p>GG</p> <p>GG</p> <p>GG</p>

	<p>(iii) from a point 10 metres north of the party wall of Nos. 8 &amp; 10 Stamford Brook Avenue to a point 2.5 metres north of that party wall</p> <p>(iv) from a point 6.5 metres south of the party wall of Nos. 8 &amp; 10 Stamford Brook Avenue southwards for a distance of 5.5 metres</p> <p>(v) from a point 3 metres south of the party wall of Nos. 33-40 &amp; 23-32 Ranelagh Gardens southwards for a distance of 6.5 metres</p> <p>(vi) from a point 2 metres south of the party wall of Nos. 15 &amp; 17 Stamford Brook Avenue southwards for a distance of 6 metres</p> <p>(vii) from a point 5 metres north of the party wall of Nos. 9 &amp; 11 Stamford Brook Avenue to a point 1 metre south of that party wall</p> <p>(viii) from a point 14.5 metres south of the party wall of Nos. 9 &amp; 11 Stamford Brook Avenue to a point 1 metre north of the northern flank wall of No. 2 Stamford Brook Avenue</p> <p>(ix) from a point 2 metres north of the party wall of Nos. 1 &amp; 3 Stamford Brook Avenue to a point 5 metres south of that party Wall</p> <p>(x) from a point 14 metres south of the party wall of Nos. 1-6 &amp; 7-12 Prebend Mansions southwards for a distance of 8.6 metres</p>	<p>GG</p> <p>A</p> <p>A</p> <p>GG</p> <p>GG</p> <p>GG</p> <p>GG</p> <p>GG</p> <p>GG</p>
--	--	---

		GG
		GG
		GG
499	<p>St Pauls Close, Hounslow</p> <p>(a) both sides,</p> <p>(i) From its junction with Bath Road north-eastwards for a distance of 14.5 metres.</p> <p>(ii) From the north-western kerb line of the north-east/south-west arm of St Paul's Close north-westwards to a point 1.8 metres west of the eastern flank wall of No. 65 St. Paul's Close.</p> <p>(b) north-west side,</p> <p>(i) from a point 14.5 metres north of its junction with Bath Road to a point opposite the north-western flank wall of No. 10 St Paul's Close</p> <p>(ii) from the party wall of Nos. 31/32 St Paul's Close to the common boundary wall of Nos. 16/17 St Paul's Close</p> <p>St Pauls Close, Hounslow (continued)</p> <p>(iii) from the south-western flank wall of No. 35 St Paul's Close to a point 1.8 metres north-west of the south-eastern flank wall of Nos. 38 St Paul's Close</p> <p>(iv) from a point 4 metres south of the boundary wall of Nos.38 and 39 St Paul's Close to a point 2.4 metres south-east of the party wall of Nos. 43/44 St Paul's Close</p>	<p>A</p> <p>A</p> <p>FF</p> <p>FF</p> <p>FF</p>



	<p>(v) from a point 6.0 metres north-east of the party wall of Nos. 62/63 St Paul's Close to a point 6.5 metres north-east of the party wall of Nos. 60/61 St Paul's Close</p>	FF
	<p>(vi) from the south-eastern flank wall of No. 65 St Paul's Close to a point 11.5 metres north-east of the party wall of Nos. 62/63 St Paul's Close</p>	FF
	<p>(vii) From a point 5.0 metres north-east of the north-eastern kerb line St Paul's Close south-westwards to a point 10.0 metres south-west of the south-western kerb line of St Paul's Close.</p>	FF
	<p>c) south-east side,</p>	
	<p>(i) From a point in line with the north-facing flank wall of No. 10 St Paul's Close north-westwards to a point opposite the party wall of Nos. 28 and 29 St. Paul's Close.</p>	A
	<p>(ii) from a point 18.0 metres south-west of the party wall of Nos. 27/28 St Paul's Close to a point 1.5 metres south-west of the party wall of Nos. 24/25 St Paul's Close</p>	A
	<p>(iii) from a point 23.5 metres south-west of the party wall of Nos. 24/25 St Paul's Road to the north-western flank wall of Nos. 16 St Paul's Road</p>	
	<p>(iv) from the party wall of Nos. 43/44 St Paul's Close to a point 4.0 metres south of the northern flank wall of Nos. 45 St Paul's Close</p>	FF
	<p>(v) from a point 14.0 metres south of the north-eastern flank wall of No. 45 St Paul's Close to a point 5.8 metre south-west of the party wall of Nos. 48/49 St Paul's Close</p>	FF
	<p>(vi) from a point 11.8 metres south-west of the party wall of Nos. 48/49 St Paul's Close to the party wall of Nos. 57/58 ST Paul's Close</p>	FF
	<p>(vii) from a point 3.0 metres north-east of the party wall of Nos. 71/72 St Paul's Close to a point 20.2 metres south-west opposite the common boundary of Nos. 8/9 St Paul's Close</p>	FF
		FF

	<p>(viii) from a point 5.0 metres north-east of the party wall of Nos. 73/74 St Paul's Close to a point 3.0 metres south-east of the party wall of Nos. 71/72 St Paul's Close</p>	
	<p>(ix) from a point 6.0 metres north-east of the party wall of Nos. 75/76 St Paul's Close to a point 5.0 metres south-west of the party wall of Nos. 73/74 St Paul's Close</p>	FF
	<p>(x) from a point 2.0 metres south-west of the north-western flank wall of No. 77 St Paul's Close to the party wall of Nos. 75/76 St Paul's Close</p>	FF
	<p>(xi) from a point 1.4 metres north-east of the common boundary of Nos. 78/79 St Paul's Close to a point 8.0 metres south-west of the north-western flank wall of Nos. 77 St Paul's Close</p>	FF
	<p>(xii) from a point 8.5 metres south-west of the southern flank wall of Nos. 79 St Paul's Close to a point 10.6 metres south-west of the common boundary of Nos. 78/79 St Paul's Close</p>	FF
	<p>(d) north-east side,</p> <p>(i) from the party wall of Nos. 31/32 St Paul's Close to the south-western flank wall of No. 35 St Paul's Close</p>	FF
	<p>(e) south-west side,</p> <p>(i) from a point 1.5 metres north-east of the party wall of Nos. 60/61 St Paul's Close to the party wall of Nos. 57/58 St Paul's Close</p>	FF
	<p>(ii) from a point 3.7 metres north-west of the party wall of Nos 66/67 St Paul's Close to a point 16.5 metres north-west of the south-eastern flank wall of No. 65 St Paul's Close</p>	FF
	<p>(iii) from the north-western flank wall of No. 70 St Paul's Close to a point 13.7 metres north-west of the party wall of Nos. 66/67 St Paul's Close</p>	FF

	<p>(f) south-east &amp; south-west side,</p> <p>(i) From a point 2.2 metres south of a point opposite the boundary wall of Nos.8 and 9 St Paul's Close north-eastwards to a point in line with the north-west facing wall of No. 70 St Paul's Close.</p>	<p>FF</p> <p>FF</p> <p>FF</p> <p>A</p>
537	<p>Taunton Avenue, Hounslow,</p> <p>(a) both sides,</p> <p>(i) from the junction with Kingsley Road north-eastwards for a distance of 11 metres (Taunton Avenue Continued)</p> <p>(b) north-west side,</p> <p>(i) from a point 29 metres north-east of the junction with Kingsley Road north-eastwards for a distance of 11 metres</p> <p>(ii) from the common boundary wall of Nos. 2 &amp; 4 Taunton Avenue to the north-eastern building line of No. 8 Taunton Avenue</p> <p>(iii) from a point 1.5 metres south-west of the party wall of Nos. 10 &amp; 12 Taunton Avenue to a point 1 metre south-west of the north-western building line of No. 38 Taunton Avenue</p> <p>(iv) from a point 1 metre south-west of the party wall of Nos. 38 &amp; 40 Taunton Avenue to a point 6 metres north-east of the party wall of Nos. 38 &amp; 40 Taunton Avenue</p> <p>(v) from a point 5 metres north-east of the party wall of Nos. 40 &amp; 42 Taunton Avenue north-eastwards for a distance of 5.5 metres</p>	<p>CC</p> <p>CC</p> <p>CC</p> <p>CC</p> <p>CC</p> <p>A</p>

	(vi) from a point 6 metres north-east of the north-western wall of No. 46 Taunton Avenue to a point 0.5 metres south-west of the north-western wall of No. 50 Taunton Avenue	CC
	(vii) from the south-western flank wall of No. 62 Taunton Avenue to the junction with Kingsley Avenue	CC
	(vii) from a point 1.5 metres south-west of the boundary of Nos. 54/56 Taunton Road, south-westwards for a distance of 4.2 metres	CC
	(c) south-east side,	
	(i) from the junction with Kingsley Avenue to the common boundary of Nos. 69 & 71 Taunton Avenue	CC
	(ii) from a point 1 metre north-east of the party wall of Nos. 65 & 67 Taunton Avenue to a point 1 metre north-east of the south-western building line of No. 65 Taunton Avenue	CC
	(iii) from a point 1 metre north-east of the party wall of Nos. 53 & 55 Taunton Avenue to the south-western building line of No. 53 Taunton Avenue	A
	(iv) from a point 1.5 metres north-east of the party wall of Nos. 45 & 47 Taunton Avenue to a point 5.5 metres north-east of the party wall of Nos. 39 & 41 Taunton Avenue	CC
	(Taunton Avenue Continued)	
	(v) from a point 1 metre south-west of the party wall of Nos. 39 & 41 Taunton Avenue to a point 5.5 metres north-east of the south-western building line of No. 37 Taunton Avenue	CC
	(vi) from the south-western building line of No. 37 Taunton Avenue to a point 9 metres north-east of the party wall of Nos. 31 & 33 Taunton Avenue	CC
	(vii) from a point 1.5 metres south-west of the party wall of Nos. 31 & 33 Taunton Avenue to a point 0.5 metres north-east of the south-western building line of No. 25 Taunton Avenue	CC
	(viii) from a point 5 metres north-east of the party wall of Nos. 17 & 19 Taunton Avenue to a point 6.5 metre north-east of the party wall of Nos. 9 & 11 Taunton Avenue	CC

632	(ix) from a point 1 metre north-east of the party wall of Nos. 9 & 11 Taunton Avenue to a point 8.5 metres north-east of the party wall of Nos. 1 & 3 Taunton Avenue	CC
	(x) from a point 3.5 metres north-east of the party wall of Nos. 1 & 3 Taunton Avenue to a point 18.5 metres north-east of the junction with Kingsley Road	A
	Worple Road, Isleworth	
	(a) east side,	
	(i) from its junction with South Street to a point 7 metres south of its junction with Magdala Road	A
	(ii) from a point 13.5 metres south of its junction with Magdala Road to a point 2.5 metres north of the southern boundary of No.23 Worple Road	LLLL
	(iii) from a point 9 metres north of the boundary of Nos. 5/6 King's Terrace to a point 1 metres south of the boundary of Nos. 2/3 King's Terrace	LLLL
	(iv) from a point 4 metres south of the boundary of Nos. 7/8 King's Terrace to the boundary of Nos. 5/6 King's Terrace	
	(v) from the boundary of Nos. 9/10 King's Terrace for a distance of 4 metres in a northerly direction	LLLL
	(Worple Road Continued)	LLLL
	(vi) from a point 1 metres south of the boundary of Nos. 11/12 King's Terrace for a distance of 4 metres in a southerly direction	
	(vii) from the boundary of Nos. 13/14 King's Terrace for a distance of 4 metres in a southerly direction	LLLL
		LLLL



	(viii) from the southern building line of No.28 Worple Road to a point 1 metre south of the party wall of Nos 22/23 Kings Terrace, Worple Road	LLLL
	(ix) from a point 5 metres north of the southern building line of No.28 Worple Road to a point 1 metre south of the party wall of Nos 23/24 Kings Terrace, Worple Road	LLLL
	(x) from a point 7 metres south of the junction with Queens Terrace to the southern building line of No.28 Worple Road	
	(xi) from a point 16 metres north of its junction with Percy Road to a point 19 metres south of its junction with Queens Terrace	A
		LLLL

#### SCHEDULE 1 (Continued)

1 Item Number	2 Street	3 Prescribed hours - see Schedule 3
	Worple Road, Isleworth (continued)	

**SCHEDULE 1 (Continued)**

1 Item Number	2 Street	3 Prescribed hours - see Schedule 3
	<p>(b) west side,</p> <p>(vii) from a point 9 meters north-west of its junction with Elizabeth Gardens to a point 13 metres south-east of its junction with Elizabeth Gardens</p> <p>(viii) from a point 6 metres north of the boundary of Nos. 79/81 Worple Road for a distance of 6 metres in a northerly direction</p> <p>(ix) from a point 7 metres south of the common boundary of Nos 79 &amp; 81 Worple Road to a point 13 meters south-west of its junction with Brantwood Avenue</p> <p>(Worple Road Continued)</p> <p>(x) from a point 7 metres north of the boundary of Nos. 85/87 Worple Road to a point 13 metres south of its junction with Brantwood Avenue</p> <p>(xi) from a point 7 metres north of the boundary of Nos. 89/91 Worple Road to a point 3 metres south of the boundary of Nos. 85/87 Worple Road</p> <p>(xii) from a point 11 metres north of its junction with Cleveland Road to a point 2 metres south of the boundary of Nos. 89/91 Worple Road</p> <p>(xiii) from a point 6 metres north-east of its junction with Cleveland Road to the boundary of Nos. 101/103 Worple Road</p> <p>(xiv) from the boundary of Nos. 101/103 Worple Road to the boundary of Nos. 113/115 Worple Road</p>	<p>A</p> <p>LLLL</p> <p>A</p> <p>LLLL</p> <p>LLLL</p> <p>LLLL</p> <p>A</p>

**SCHEDULE 1 (Continued)**

1 Item Number	2 Street	3 Prescribed hours - see Schedule 3
	<p>(xv) from a point 1 metres north of the boundary of Nos. 123/125 Worple Road to a point 1 metres south of the boundary of Nos. 121/123 Worple Road</p> <p>(xvi) from a point 6 metres south of the boundary of Nos. 131/133 Worple Road to a point 5 meters north of the boundary of Nos. 127/129 Worple Road</p> <p>Worple Road, Isleworth (continued)</p> <p>(xvii) from a point 5 metres south-west of the boundary of Nos. 141/143 Worple Avenue for a distance of 9 metres in a northerly direction</p> <p>(xviii) from a point 8 metres north of its junction with Redlees Close to a point 8.5 metres south of its junction with Redlees Close</p> <p>(xx) from a point 5 metres north of the boundary of Nos. 155/157 Worple Avenue to the boundary of Nos. 151/153 Worple Avenue</p> <p>(xxi) from a point 10 metres north of its junction with Dawes Avenue to a point 5 metres south of the boundary of Nos. 155/157 Worple Road (Worple Road Continued)</p> <p>(xix) from a point 8.5 metres south of its junction with Redlees Close for a distance of 12 metres in a northerly direction</p> <p>Worton Road, Isleworth</p> <p>(a) north-west side,</p> <p>(i) from its junction with Heath Road for a distance of 10 metres in a north-easterly direction</p>	<p>LLLL</p> <p>LLLL</p> <p>LLLL</p> <p></p> <p></p> <p>LLLL</p> <p>A</p> <p>LLLL</p> <p>LLLL</p>

**SCHEDULE 1 (Continued)**

1 Item Number	2 Street	3 Prescribed hours - see Schedule 3
634	(ii) from a point 10 metres north-east of its junction with Heath Road to a point 10 metres south-west of its junction with Farnell Road	LLLL
	(iii) from a point 10 metres south-west of its junction with Farnell Road to the party wall of Nos 2/4 Worton Road	
	(iv) from a point 11 metres north-east of the boundary of Nos. 2/4 Worton Road to a point 4 metres south-west of the boundary of Nos. 23/25 Worton Road	A
	(v) from its junction with Bridge Road to a point 4 metres south-west of the boundary of Nos. 23/25 Worton Road	LLLL
		A
	Worton Road, Isleworth (continued)	
	(b) north side,	A
	(i) from its junction with Bridge Road to a point 4 metres west of the boundary of Nos. 82/84 Worton Road	
	(ii) from a point 11 metres east of the boundary of Nos. 82/84 Worton Road to a point 4 metres west of the boundary of Nos. 88/90 Worton Road	LLLL
	(iii) from a point 6 metres east of the boundary of Nos. 88/90 Worton Road to a point 1 metres west of the boundary of Nos. 96/98 Worton Road	

**SCHEDULE 1 (Continued)**

1 Item Number	2 Street	3 Prescribed hours - see Schedule 3
	<p>(iv) from a point 4 metres west of the boundary of Nos. 100/102 Worton Road, eastwards for a distance of 9 metres</p> <p>(v) from a point 6 metres east of the boundary of Nos. 108/110 Worton Road for a point 10 metres east of its junction with Clayton Road</p> <p>(vi) from a point 10 metres east of its junction with Clayton Road to a point 1 metres east of the boundary of Nos. 116/118 Worton Road</p> <p>(vii) from a point 6 metres east of the boundary of Nos. 116/118 Worton Road to the boundary of Nos. 122/124 Worton Road</p> <p>(viii) from the boundary of Nos. 124/126 Worton Road to a point 12 metres west of the boundary of Nos. 158/160 Worton Road</p> <p>(ix) from the boundary of Nos. 170/172 Worton Road for a distance of 6 metres in an easterly direction</p>	<p align="center">A</p> <p align="center">LLLL</p> <p align="center">LLLL</p> <p align="center">LLLL</p> <p align="center">A</p> <p align="center">LLLL</p> <p align="center">LLLL</p> <p align="center">A</p>

SCHEDULE 1 (Continued)

1 Item Number	2 Street	3 Prescribed hours - see Schedule 3
		LLLL

# Traffic Management Order

2019 No.62

---

The London Borough of Hounslow (Twickenham Stadium Event Day) (Parking Places)  
Order 2019

Made on 11 November 2019  
Coming into operation on 2 December 2019

---

## ARRANGEMENT OF ARTICLES

### **PART I - PRELIMINARY** Article

Citation and commencement	1
Revocations	2
Interpretation	3

### **PART II - DESIGNATION OF PARKING PLACES** Article

Designation of parking places	4
Number and situation of parking bays and parking spaces	5
Manner of standing in a parking place	6
Vehicles for which parking places are designated	7
Display of permits and tickets	8
Contravention	9
Movement of a vehicle in a parking place in an emergency	10

### **PART III - SUPPLEMENTARY PROVISIONS**

#### **Section 1 – General** Article

Period for which a vehicle may be left after the penalty charge has been incurred	11
Power to suspend the use of a parking place	12
Restriction on the use of a parking place	13

Restriction on waiting by a vehicle in a parking place	14
Manner of waiting in a parking place	15
Installation of ticket parking meters, placing of traffic signs, etc	16

## **Section 2 - Permits**

Application for and issue of residents' permits for the use of parking places	17
Application for and issue of business permits for the use of parking places	18
Surrender, withdrawal and validity of permits	19
Application for and issue of duplicate permits	20
Form of permits	21

## **Section 3 - Residents' Visitor Parking Cards**

Application for and issue of residents' visitor parking cards for the use of parking places	22
Surrender, withdrawal and validity of residents' visitor parking card	23
Application for the issue of replacement residents' visitor parking cards	24
Form of residents' visitor parking cards	25

## **SCHEDULES**

Schedule 1 - Business Permit, Resident Permit and Residents' Visitor Parking Card parking places

Schedule 2 - Streets or parts of streets for the purpose of the definition of business user

Schedule 3 - Streets or parts of streets for the purpose of the definition of resident

The Council of the London Borough of Hounslow, having consulted the Commissioner of Police of the Metropolis, in exercise of the powers conferred by sections 45, 46, 49, 51 and 124 of and Part III and Part IV of Schedule 9 to the Road Traffic Regulation Act 1984<sup>1</sup> as amended and the Traffic Management 2004<sup>2</sup> and of all other enabling powers hereby make the following Order:

---

<sup>1</sup> 1984 c.27

<sup>2</sup> 2004 c.18



## **PART I - PRELIMINARY**

### **1. Citation and Commencement**

- (1) This Order may be cited as The London Borough of Hounslow (Twickenham Stadium Event Day) (Parking Places) Order 2019 and shall come into operation for all purposes on 2 December 2019.

### **2. Revocation**

- (1) Without prejudice to the validity of anything done or to any liability incurred in respect of any act or omission before the coming into operation of this Order the following Orders are hereby revoked:
  - (a) None

### **3. Interpretation**

- (1) In this Order, except where the context otherwise requires, the following expressions have the meanings hereby respectively assigned to them:

“civil enforcement officer” has the same meaning as in the Traffic Management Act 2004;

"Council" means the Council of the London Borough of Hounslow;

"disabled person" and "disabled person's badge" have the same meanings as in the Disabled Persons (Badges for Motor Vehicles) (England) Regulations 2000<sup>3</sup>;

"disabled person's vehicle" has the same meaning as in the Local Authorities' Traffic Orders (Exemptions for Disabled Persons) (England and Wales) Regulations 2000<sup>4</sup>;

"driver" in relation to a vehicle waiting in a parking place means the person driving the vehicle at the time it was left in the parking place;

“event days” means the days when events are being held at the Rugby Football Union ground, Rugby Road, Twickenham and when the relevant signs are displayed

"goods" means goods of any kind whether animate or inanimate and includes postal packets of any description; and "delivering" and "collecting" in relation to any goods includes checking the goods for the purpose of their delivery or collection;

"goods vehicle" has the same meaning as in the The Traffic Signs Regulations and General Directions 2002<sup>5</sup>;

“household” means either one person living alone or a group of people (related or not) living together in a room, or rooms, or flat or house having an individual postal address.

---

<sup>3</sup> SI.2000/882

<sup>4</sup> SI.2000/683

<sup>5</sup> SI.2002/3113

“motor cycle and invalid carriage” have the same meaning respectively as in Section 136 of the Road Traffic Regulation Act 1984;

"owner", has the same meaning as in the Civil Enforcement of Parking Contraventions (England) General Regulations 2007<sup>6</sup>;

“parking contravention” has the meaning as assigned to it in Part 1 of Schedule 7 of the Traffic Management Act 2004;

"parking place" means any area on a highway designated as such by this Order;

“parking space” means a space in a parking place referred to in the Schedules to this Order which is provided for leaving of vehicles;

"passenger vehicle" means a motor vehicle (other than a motor cycle or invalid carriage) constructed or adapted solely for the carriage of not more than eight passengers (exclusive of the driver) and their effects and not drawing a trailer;

“penalty charge” has the same meaning as in the Civil Enforcement of Parking Contraventions (England) General Regulations 2007

“penalty charge and reduced penalty charge” means a charge set by the Council under the provisions of Part 6 of the Traffic Management 2004 and with the approval of the Secretary of State for Transport which is to be paid to the Council within 28 days beginning on the date of the Notice, or in 14 days in the case of a reduced penalty charge, following the issue of the penalty charge notice;

“penalty charge notice” has the same meaning as in the Civil Enforcement of Parking Contraventions (England) General Regulations 2007;

"permitted hours", in relation to a parking place, means the period specified at the beginning of the Schedule relating to that parking place;

“resident” means a person whose usual place of abode is at the premises the postal address of which is in any street or part of a street described in Schedule 3;

“residents’ permit” means a residents’ permit issued under the provisions of Article 26;

“residents’ permit holder” means a person to whom a residents’ permit has been issued under the provisions of Article 26;

“residents’ visitor parking card” means a residents’ visitor parking card issued under the provisions of Article 33;

"Schedule" means a Schedule to this Order;

"telecommunications system" has the same meaning as in the Telecommunications Act 1984<sup>7</sup>;

“user”, in relation to a vehicle, means the person by whom such a vehicle is kept and used;

---

<sup>6</sup> SI.2007/3483

<sup>7</sup> 1984 c.12

“valid residents’ visitor parking card” means a residents’ visitor parking card validated by entering the following indications by or on behalf of the driver:

- (a) the registration mark of the vehicle;
- (b) the month and the date in the month; and
- (c) the time of arrival.

- (2) Any reference in this Order to any enactment shall be construed as a reference to that enactment as amended, applied, consolidated, re-enacted by or as having effect by virtue of any subsequent amendment.
- (3) For the purposes of this Order a vehicle shall be regarded as displaying a disabled person's badge in the relevant position when it is so regarded for the purposes of Regulation 3 of the Local Authorities' Traffic Orders (Exemptions for Disabled Persons) (England and Wales) Regulations 2000<sup>8</sup>.

## **PART II - DESIGNATION OF PARKING PLACES**

### **4. Designation of parking places**

- (1) The areas of highway as described in column 2 of Schedule 1 are designated as a parking places.
- (2) The limits of each parking place and the limits of each parking space within a parking place shall be indicated on the highway by traffic signs (road markings) of any size, colour and type prescribed or authorised under Section 64 of the Road Traffic Regulation Act 1984

### **5. Number and situation of parking spaces**

- (1) The number of parking spaces in each parking place shall not be less than the number specified in relation to that parking place in column 3 of Schedule 1.
- (2) The number and situation of parking spaces in each parking place shall be determined by the Council.

### **6. Manner of standing in a parking place**

- (1) Every vehicle left in a parking place shall stand so that every part of the vehicle is wholly within the limits of any parking space if so marked, or within the limits of any parking place.
- (2) Every vehicle left in a parking place in relation to which special provisions as to the manner of standing of a vehicle in that parking place is specified in column 4 of Schedule 1 shall stand so that as to be in accordance with those provisions.

### **7. Vehicles for which parking places are designated**

- (1) Each parking place referred to in Schedule 1 may be used subject to the provisions of this Order for the leaving during the permitted hours of such vehicles as are passenger vehicles, goods vehicles, motor cycles, or invalid carriages.

---

<sup>8</sup> SI 2000/683

- (2) Subject to the provisions of this Order, a person leaving a vehicle in a parking place referred to in Schedule 1 during the permitted hours shall either:
  - (a) cause to be displayed at all times a valid residents' permit; or
  - (b) cause to be displayed at all times a valid residents' visitors parking card

## **8. Display of permits and tickets**

- (1) At all times during which a vehicle is left in a parking place during the permitted hours and where required to do so by Article 7, the driver shall cause either a valid permit, or a valid residents' visitor parking card, issued for that vehicle, to be displayed on the front or kerb side of the vehicle so that either:
  - (a) all of the particulars of the residents' permit referred to in Article 32(1) are clearly visible from the front or kerb side of the vehicle; or
  - (b) all of the particulars of the visitor parking card referred to in Article 37(1) are clearly visible from the front or kerb side of the vehicle and have been duly completed.

## **9. Contravention**

- (1) If a vehicle is left in a parking place at any time without complying with the provisions of this Order, then a contravention of this Order and a parking contravention within Part 1 of Schedule 7 to the Traffic Management Act 2004, shall deemed to have occurred.
- (2) Where a vehicle is left in a parking place without complying with the provisions of this Order, the vehicle may be removed or caused to be removed from that parking place as provided for by Regulations made under section 99 of the Road Traffic Regulation Act 1984.

## **10. Movement of a vehicle in a parking place in an emergency**

- (1) A police constable in uniform, a traffic warden or Civil Enforcement Officer may move or cause to be moved a vehicle from a parking place in an emergency.

# **PART III - SUPPLEMENTARY PROVISIONS**

## **Section 1 - General**

### **11. Period a vehicle may be left after the penalty charge has been incurred**

- (1) The period for which a vehicle may be left in a parking place during the permitted hours after the penalty charge has been incurred shall not exceed one hour.

### **12. Power to suspend the use of a parking place**

- (1) Any person duly authorised by the council or by the Commissioner of Police of the Metropolis may suspend the use of a parking place or any part thereof whenever he considers such suspension reasonably necessary:
  - (a) for the purpose of facilitating the movement of traffic or promoting its safety;
  - (b) for the purpose of any building operation, demolition or excavation adjacent to the parking place, the maintenance, improvement or reconstruction of the highway or the cleansing of gullies in or adjacent to the parking place, the laying,

- erection, alteration or repair in or adjacent to the parking place of any sewer or of any main, pipe or apparatus for the supply of gas, water or electricity or any telecommunication system or the placing, maintenance or removal of any traffic sign;
- (c) for the convenience of occupiers of premises adjacent to the parking place on any occasion of the removal of furniture to or from one office or dwelling house adjacent to the parking place from or to a depository, another office or dwelling house;
  - (d) on any occasion on which it is likely by reason some special attraction that any street will be thronged or obstructed; or
  - (e) for the convenience of occupiers of premises adjacent to the parking place at times of weddings or funerals, or on other special occasions.
- (2) A police constable in uniform or traffic warden may suspend for not longer than twenty four hours the use of a parking place or any part thereof whenever they consider suspension reasonably necessary for the purposes of facilitating the movement of traffic or promoting its safety.
- (3) Any person suspending the use of a parking place or any part thereof in accordance with the provisions of paragraph (1), or as the case may be, paragraph (2) of this Article shall thereupon place or cause to be placed in or adjacent to any part of that parking place which is suspended a clear sign or notice indicating that waiting by vehicles is prohibited.
- (4) No person shall cause or permit a vehicle to wait in a parking place or part thereof during such period as there is in or adjacent to that part of the parking place a traffic sign placed in pursuance of paragraph (3) of this Article. Provided that nothing in this paragraph shall apply to:
- (a) any vehicle being used for fire brigade, ambulance or police purposes or any vehicle which is waiting for any reason specified in Article 23(1) (c) (e) or (f); or
  - (b) anything done with the permission of the person suspending the use of the parking place or part thereof in pursuance of paragraph (1) of this Article.

### **13. Restriction on use of a parking place**

- (1) No person shall use any parking place or any vehicle while it is in a parking place in connection with the sale or offering for sale of any goods to any person in or near the parking place or in connection with the selling or offering for sale of his skill in handicraft or his services in any other capacity. Provided that nothing in this Article shall prevent the sale of goods from a vehicle:
- (a) if the goods are immediately delivered at or taken into premises adjacent to the vehicle from which the sale effected; or
  - (b) if the vehicle is one to which provisions of Article 23(1)(i) apply.

### **14. Restriction on waiting by a vehicle in a parking place**

- (1) Any vehicle may wait during the permitted hours anywhere in any part of a parking place if the use of that part has not been suspended and if the vehicle is waiting:
- (a) for so long as is necessary to enable a person to board or alight from the vehicle and to load thereon or unload therefrom their personal luggage;

- (b) for so long as is necessary to enable goods to be loaded onto the vehicle from premises adjacent to the parking place or unloaded from the vehicle to premises adjacent to the parking place;
  - (c) for so long as is necessary for postal packets to be collected from or delivered to premises or posting boxes adjacent to the parking place in which the vehicle is waiting;
  - (d) whilst being used for fire brigade, ambulance or police purposes or, not being a passenger vehicle, is being used in the service of a local authority in pursuance of statutory powers or duties provided that in all the circumstances it is reasonably necessary in the exercise of such powers or in the performance of such duties for the vehicle to wait in the place in which it is waiting;
  - (e) the vehicle is waiting only for so long as may be necessary to enable it to be used in connection with the removal of any obstruction to traffic;
  - (f) owing to the driver being prevented from proceeding by circumstances beyond his control or to such waiting being necessary in order to avoid an accident;
  - (g) the vehicle not being a passenger vehicle is waiting only for so long as may be reasonably necessary to enable it to be used for any purpose specified in Article 21(1) (b);
  - (h) the vehicle is in actual use in connection with the removal of furniture to or from one office or dwelling house adjacent to the parking place from or to a depository, another office or dwelling house; or
  - (i) the vehicle is waiting otherwise than in a parking bay or parking space if goods are being sold or offered or exposed for sale from the vehicle by a person who is licensed by the Council to sell goods from a stationary vehicle on a pitch situated in a parking space.
- (2) Nothing in the foregoing provisions of this Order shall be taken as authorising anything which would be a contravention of any Regulations made or having effect as if made under Section 25 of the Road Traffic Regulation Act 1984.

## **15. Manner of waiting in a parking place**

- (1) Every vehicle waiting in a parking place by virtue of the provisions of Article 23(1) (c), (g), (h) or (i) shall stand so that every part of the vehicle is wholly within the limits of the parking place unless the width of the vehicle precludes compliance with this paragraph.
- (2) If the width of the vehicle does preclude compliance with paragraph (1) of this Article the vehicle waiting in the parking place shall stand so that the longitudinal axis of the vehicle is parallel to the edge of the carriageway and the distance between the said edge and the nearest wheel of the vehicle is not more than 300 millimetres.
- (3) Every vehicle left in a parking place in relation to which special provisions as to the manner of standing of a vehicle in that parking place is specified in column 4 of Schedule 1 shall stand so that as to be in accordance with those provisions.

## **16. Placing of traffic signs etc.**

- (1) The Council shall:
  - (a) cause the limits of each parking place to be indicated on the carriageway by placing and maintaining thereon traffic signs (road markings) of any size, colour



- and type prescribed or authorised under Section 64 of the Road Traffic Regulation Act 1984;
- (c) place and maintain in or in the vicinity of each parking place traffic signs of any size, colour and type prescribed by or authorised under the Road Traffic Regulation Act 1984; and
- (d) carry out such other work as is reasonably required for the purpose of the satisfactory operation of a parking place.

## **Section 2 - Residents' Permits**

### **17. Application for and issue of residents' permits for the use of parking places**

- (1) Any resident who is the user of a vehicle of the following class, that is to say a passenger vehicle, a goods vehicle the overall height of which does not exceed 2.28 metres and the overall length of which does not exceed 5.25 metres, a motor cycle or an invalid carriage, may apply to the Council for the issue of a residents' permit in respect of that vehicle and any such application shall be made on a form issued by and obtainable from the Council and shall include the particulars and information required by such form to be supplied.
- (2) The Council may at any time require an applicant for a residents' permit or a residents' permit holder to produce to an officer of the Council such evidence in respect of an application for a residents' permit made to them as they may reasonably call for to verify any particulars of information given to them or in respect of any residents' permit issued by them as they may reasonably call for to verify that the residents' permit is valid.
- (3) In receipt of an application duly made under the foregoing provisions of this Article, the Council, upon being satisfied that the applicant is a resident and is the user of a vehicle of the class specified in paragraph (1) of this Article, shall issue to the applicant therefor one residents' permit for the leaving during the permitted hours in a parking place referred to in Schedule 1 of the vehicle to which such residents' permit relates by the owner of such vehicle or by any person using such with the consent of the owner other than a person to whom such vehicle has been let for hire or reward. Provided that, subject to the provisions of Article 27, the Council shall not issue a residents' permit to any resident which would be valid during any period during Which any other residents' permit issued to that resident is or would be valid.
- (4) Subject to the provisions of this Order a residents' permit shall be valid for a period of twelve months running from the beginning of the month in which the residents' permit first became valid.
- (5) Notwithstanding the foregoing provisions of this Order, no permit shall be issued to a resident of a housing unit subject to a planning consent to which has been appended an Informative or which is restricted by a planning obligation made under section 106 of the Town and Country Planning Act 1990a indicating that such resident will not be entitled to a residents' parking permit.

### **18. Application for and issue of business permits for the use of parking places**

- (1) Any business user who is the owner of a vehicle or a motor cycle may apply to the Council for the issue of a business permit in respect of that vehicle and any such

application shall be made on a form issued by and obtainable from the Council and shall include the particulars and information required by such form to be supplied.

- (2) The Council may at any time require an applicant for a business permit or a business permit holder to produce to an officer of the Council such evidence in respect of an application for a business permit made to them as they may reasonably call for to verify any particulars or information given to them or in respect of any business permit issued by them as they may reasonably call for to verify that the business permit is valid.
- (3) Upon receipt of an application duly made under the foregoing provisions of this Article, the Council upon being satisfied that the applicant is a business user is the owner of a vehicle of the class specified in paragraph (1) of this Article, shall issue to the applicant therefor one business permit for the leaving during the permitted hours in a parking space in any parking place referred to in Schedule 1 to this Order of the vehicle to which such business permit relates by the owner of such vehicle or by any person using such vehicle with the consent of the owner other than a person to whom such vehicle has been let for hire or reward.
- (4) Subject to the provisions of this Order a business permit shall be valid for a period of twelve months running from the date on which the business permit first becomes valid.
- (3) The Council may at its absolute discretion limit the number of business permits that are issued at any one time in respect of businesses.

#### **19. Surrender, withdrawal and validity of permits**

- (1) A permit holder may surrender a permit to the Council at any time and shall surrender a permit to the Council on the occurrence of any one of the events set out in paragraph (3) of this Article or in accordance with the provisions of paragraph (5) of this Article.
- (2) The Council may, by notice in writing served on the permit holder by sending the same by recorded delivery service to the residents' permit holder at the address shown by that person on the application for the permit or at any other address believed to be that person's place of abode, withdraw a residents' permit if it appears to the Council that any one of the events set out in paragraph (3)(a), (b) or (d) of this Article has occurred and the residents' permit holder shall surrender the residents' permit to the Council within 48 hours of the receipt of the afore-mentioned notice.
- (3) The events referred to in the foregoing provisions of this Article are:
  - (a) the permit holder ceasing to be a resident or a business user;
  - (b) the permit holder ceasing to be the owner of the vehicle in respect of which the permit was issued;
  - (c) the withdrawal of such permit by the Council under the provisions of paragraph (2) of this Article;
  - (d) the vehicle in respect of which such permit was issued being adapted or used in such a manner that it is not a vehicle of the class specified in respect of the parking place;
  - (e) the issue of the duplicate permit by the Council under the provisions of Article 31;



- (f) the permit ceasing to be valid pursuant to the provisions of paragraph (4) of this Article.
- (4) Without prejudice to the foregoing provisions of this Article, a permit shall cease to be valid at the expiration of the period specified thereon or the occurrence of any one of the events set out in paragraph (3) (a), (b), (c), (d), (e) or (f) of this Article, whichever is the earlier.

## **20. Application for and issue of a duplicate permit**

- (1) If a permit is mutilated or accidentally defaced or the figures or particulars thereon have become illegible or the colour of the permit has become altered by fading or otherwise, the permit holder shall either surrender it to the Council or apply to the Council for the issue to him of a duplicate permit and the Council upon the receipt of the permit, shall issue a duplicate permit so marked and upon such issue the permit shall become valid.
- (2) If a permit is lost or destroyed, the permit holder may apply to the Council for the issue to him of a duplicate permit and the Council, upon being satisfied as to the loss or destruction, shall issue a duplicate permit so marked and upon such issue the permit shall become valid.
- (3) The provisions of this Order shall apply to a duplicate permit and an application therefore as if it were a permit or, as the case may be, an application therefor.

## **21. Form of permit**

- (1) A residents' permit shall be in writing and shall include the following particulars:
  - (a) the registration mark of the vehicle in respect of which the permit is issued;
  - (b) the period during which, subject to the provisions of Article 26(4), the residents' permit shall remain valid;
  - (c) the zone to which the permit applies;
  - (d) an indication that the residents' permit has been issued by the Council; and
  - (e) permit type.
- (2) A business permit shall be in writing and shall include the following particulars:
  - (a) the registration mark of the vehicle in respect of which the permit has been issued or the name of the company to which the permit has been issued;
  - (b) the period during which, subject to the provisions of Article 28(4), the business permit shall remain valid;
  - (c) the zone to which the permit applies;
  - (d) an indication that the business permit has been issued by the Council; and
  - (e) permit type.

### **Section 3 - Residents' Visitor Parking Cards**

#### **22. Application for the issue of residents' visitor parking cards for the use of parking places**

- (1) Any resident may apply to the Council for the issue of up to ten residents' visitor parking cards for a vehicle of the class described in Article 26(1) and belonging to a person visiting that household and any such application shall be made on a form issued by and obtainable from the Council and shall include the particulars and information required by such form to be supplied.
- (2) The Council may at any time require an applicant for residents' visitor parking cards to produce to an officer of the Council such evidence in respect of an application for such a residents' visitor parking cards made to them as they may reasonably call for to verify any particulars or information given to them.
- (3) On receipt of an application duly made under the foregoing provisions of this Article the Council upon being satisfied that the applicant is a resident, shall issue to the applicant the residents' visitors parking cards.
- (4) The number of residents' visitor parking cards shall be restricted to a maximum of ten residents' visitor parking cards per household in any 12 month period.

#### **23. Surrender, withdrawal and validity of a residents' visitor parking card**

- (1) A householder may surrender a residents' visitor parking card to the Council at any time and shall surrender a residents' visitor parking card to the Council on the occurrence of the event set out in paragraph (3) of this Article or in accordance with the provisions of paragraph (5) of this Article.
- (2) The Council may, by notice in writing served on the householder by sending the same by recorded delivery service to the householder at the address shown by that person on the application for the residents' visitor parking card or any other address believed to be that person's place of abode, withdraw a residents' visitor parking card if it appears to the Council that the event set out in paragraph (3)(a) of this Article has occurred and the householder shall surrender the residents' visitor parking card to the Council within 48 hours of the receipt of the afore-mentioned notice.
- (3) The events referred to in the foregoing provisions of this Article are:
  - (a) the householder ceasing to be a resident;
  - (b) the withdrawal of such a residents' visitor parking card by the Council under the provisions of paragraph (2) of this Article;
  - (c) the residents' visitor parking card ceasing to be valid pursuant to the provisions of paragraph (4) of this Article.
- (4) Without prejudice to the foregoing provisions of this Article, a residents' visitor parking card shall cease to be valid at the expiration of the period specified thereon or on the occurrence of any one of the events set out in paragraph (3) (a) or (b) of this Article, whichever is the earlier.

## **24. Application for and issue of replacement residents' visitor parking cards**

- (1) If a residents' visitor parking card is mutilated or accidentally defaced or the figures or particulars thereon have become illegible or the colour of the residents' visitor parking card has become altered by fading or otherwise, the householder shall either surrender it to the Council or apply to the Council for the issue of a replacement residents' visitor parking card and the Council, upon receipt of the residents' visitor parking card, shall issue a replacement residents' visitor parking card.
- (2) The provisions of this Order shall apply to a replacement residents' visitor parking card and an application therefor as if it were a residents' visitor parking card or, as the case may be, an application therefor.

## **25. Form of residents' visitor parking card**

- (1) A residents' visitor parking card shall be in writing and shall include the following particulars:
  - (a) the year;
  - (b) the month;
  - (c) the date in the month;
  - (d) the time of arrival;
  - (e) the vehicle registration mark;
  - (f) the period during which, subject to the provisions of Article 33(3), the residents' visitor parking card may remain valid;
  - (g) the zone to which the residents' visitors parking card applies;
  - (h) an indication that the residents' visitor parking card has been issued by the Council.
- (2) The details required by paragraph (1)(a), (1)(b), (1)(c), (1)(d) and (1)(e) shall be written in on the residents' visitors parking card in ink in the spaces provided.

Dated this eleventh day of November 2019.



Assistant Director Transport, Parking & Environmental Strategy  
(the officer appointed for the purpose)

## Schedule 1

In relation to a parking place referred to in this Schedule, the expression “permitted hours” means the period between 7am-11pm on Event Days

Parking places in respect of which a vehicle may be left during the permitted hours if it displays a valid business permit or a valid residents’ permit or a residents’ visitor parking card.

1 No. of parking place	2 Designated parking place	3 Minimum number of parking bays	4 Special manner of standing
<del>1.</del>	<del>Algar Road, Isleworth, the east side, from the boundary of Nos. 9 &amp; 11 Algar Road northwards for a distance of 6 metres</del>	<del>1</del>	- Items 1-7 revoked by TMO 2021/21
<del>2.</del>	<del>Algar Road, Isleworth, the east side, from a point 1 metre south of the northern boundary line of No.6 Algar Road to a point 5 metres north of the junction with Byfield Road</del>	<del>1</del>	-
<del>3.</del>	<del>Algar Road, Isleworth, the east side, from a point 5 metres south of the junction with Byfield Road to the southern extremity of Algar Close</del>	<del>1</del>	-
<del>4.</del>	<del>Algar Road, Isleworth, the west side, from a point 3.4 metres north of the common boundary of Nos 44/46 Algar Road northwards for a distance of 7 metres</del>	<del>1</del>	-
<del>5.</del>	<del>Algar Road, Isleworth, the west side, from a point 10.4 metres north of the common boundary of Nos 44/46 Algar Road to a point 5 metres south of the junction with Byfield Road</del>	<del>1</del>	-
<del>6.</del>	<del>Algar Road, Isleworth, the west side, from a point 5 metres south of the junction with Tolson Road to a point 5 metres north of the junction with Byfield Road</del>	<del>1</del>	-
<del>7.</del>	<del>Algar Road, Isleworth, the west side, from a point 1 metre south of the northern building line of No.7 Algar Road to a point 5 metres north of the junction with Tolson Road</del>	<del>1</del>	-
8.	Arnold Crescent, Isleworth, the east side, from a point 9 metres north of the boundary of Nos. 100/102 Arnold Crescent to a point 8 metres north of its easternmost junction with Whitton Dene	1	-

### Schedule 1 (continued)

1 No. of parking place	2 Designated parking place	3 Minimum number of parking bays	4 Special manner of standing
9.	Arnold Crescent, Isleworth, the east side, from the boundary of Nos. 96/98 Arnold Crescent for a distance of 5 metres in a southerly direction	1	-
10.	Arnold Crescent, Isleworth, the north side, from a point 3 metres north-west of the boundary of Nos. 92/94 Arnold Crescent for a distance of 6 metres in a south-easterly direction	1	-
11.	Arnold Crescent, Isleworth, the north side, from a point 6 metres north-west of the boundary of Nos. 88/90 Arnold Crescent for a distance of 12 metres in a south-easterly direction	1	-
12.	Arnold Crescent, Isleworth, the north side, from a point 6 metres north-west of the boundary of Nos. 84/86 Arnold Crescent for a distance of 12 metres in a south-easterly direction	1	-
13.	Arnold Crescent, Isleworth, the north side, from a point 7 metres north-west of the boundary of Nos. 80/82 Arnold Crescent for a distance of 11 metres in a south-easterly direction	1	-
14.	Arnold Crescent, Isleworth, the north side, from the boundary of Nos. 76/78 Arnold Crescent for a distance of 5 metres in a south-easterly direction	1	-
15.	Arnold Crescent, Isleworth, the north side, from a point 7 metres north-west of the boundary of Nos. 72/74 Arnold Crescent for a distance of 12 metres in a south-easterly direction	1	-

**Schedule 1 (continued)**

1 No. of parking place	2 Designated parking place	3 Minimum number of parking bays	4 Special manner of standing
16.	Arnold Crescent, Isleworth, the north side, from a point 4 metres west of the boundary of Nos. 68/70 Arnold Crescent to a point 6 metres south-east of the boundary of Nos. 68/70 Arnold Crescent	1	-
17.	Arnold Crescent, Isleworth, the north side, from a point 5 metres west of the boundary of Nos. 64/66 Arnold Crescent for a distance of 10 metres in an easterly direction	1	-
18.	Arnold Crescent, Isleworth, the north side, from a point 6 metres west of the boundary of Nos. 60/62 Arnold Crescent for a distance of 11 metres in an easterly direction	1	-
19.	Arnold Crescent, Isleworth, the north side, from a point 5 metres west of the boundary of Nos. 56/58 Arnold Crescent for a distance of 11 metres in an easterly direction	1	-
20.	Arnold Crescent, Isleworth, the north side, from a point 5 metres west of the boundary of Nos. 52/54 Arnold Crescent for a distance of 10 metres in an easterly direction	1	-
21.	Arnold Crescent, Isleworth, the north side, from a point 6 metres west of the boundary of Nos. 48/50 Arnold Crescent for a distance of 11 metres in an easterly direction	1	-
22.	Arnold Crescent, Isleworth, the north side, from a point 5 metres west of the boundary of Nos. 44/46 Arnold Crescent for a distance of 11 metres in an easterly direction	1	-
23.	Arnold Crescent, Isleworth, the north side, from a point 7 metres west of the boundary of Nos. 40/42 Arnold Crescent for a distance of 12 metres in an easterly direction	1	-

**Schedule 1 (continued)**

1 No. of parking place	2 Designated parking place	3 Minimum number of parking bays	4 Special manner of standing
24.	Arnold Crescent, Isleworth, the north side, from a point 6 metres west of the boundary of Nos. 36/38 Arnold Crescent for a distance of 11 metres in an easterly direction	1	-
25.	Arnold Crescent, Isleworth, the north side, from a point 3 metres west of the boundary of Nos. 32/34 Arnold Crescent for a distance of 10 metres in an easterly direction	1	-
26.	Arnold Crescent, Isleworth, the north side, from a point 6 metres west of the boundary of Nos. 28/30 Arnold Crescent for a distance of 11 metres in an easterly direction	1	-
27.	Arnold Crescent, Isleworth, the north side, from a point 2 metres south-west of the boundary of Nos. 24/26 Arnold Crescent for a distance of 5 metres in a north-easterly direction	1	-
28.	Arnold Crescent, Isleworth, the west side, from a point 3 metres south of the boundary of Nos. 20/22 Arnold Crescent for a distance of 6 metres in a northerly direction	1	-
29.	Arnold Crescent, Isleworth, the west side, from a point 6 metres south of the boundary of Nos. 16/18 Arnold Crescent for a distance of 12 metres in a northerly direction	1	-
30.	Arnold Crescent, Isleworth, the west side, from a point 7 metres south of the boundary of Nos. 12/14 Arnold Crescent for a distance of 12 metres in a northerly direction	1	-
31.	Arnold Crescent, Isleworth, the west side, from a point 6 metres south of the boundary of Nos. 8/10 Arnold Crescent for a distance of 11 metres in a northerly direction	1	-

### Schedule 1 (continued)

1 No. of parking place	2 Designated parking place	3 Minimum number of parking bays	4 Special manner of standing
32.	Arnold Crescent, Isleworth, the west side, from a point 5 metres south of the boundary of Nos. 4/6 Arnold Crescent for a distance of 10 metres in a northerly direction	1	-
33.	Arnold Crescent, Isleworth, the east side, from a point 8 metres north of its westernmost junction with Whitton Dene for a distance of 18 metres in a northerly direction	1	-
34.	Arnold Crescent, Isleworth, the east side, from a point 6 metres south of the boundary of Nos. 5/7 Arnold Crescent for a distance of 10 metres in a northerly direction	1	-
35.	Arnold Crescent, Isleworth, the east side, from a point 5 metres south of the boundary of Nos. 9/11 Arnold Crescent for a distance of 12 metres in a northerly direction	1	-
36.	Arnold Crescent, Isleworth, the east side, from a point 6 metres south of the boundary of Nos. 13/15 Amberside Close for a distance of 12 metres in a northerly direction	1	-
37.	Arnold Crescent, Isleworth, the south side, from a point 27 metres west of the boundary of Nos. 17/19 Arnold Crescent for a distance of 18 metres in an easterly direction	1	-
38.	Arnold Crescent, Isleworth, the south side, from a point 6 metres west of the boundary of Nos. 17/19 Arnold Crescent for a distance of 12 metres in an easterly direction	1	-
39.	Arnold Crescent, Isleworth, the south side, from a point 6 metres west of the boundary of Nos. 21/23 Arnold Crescent for a distance of 13 metres in an easterly direction	1	-
40.	Arnold Crescent, Isleworth, the south side, from a point 7 metres west of the boundary of Nos. 25/27 Arnold Crescent for a distance of 13 metres in an easterly direction	1	-



### Schedule 1 (continued)

1 No. of parking place	2 Designated parking place	3 Minimum number of parking bays	4 Special manner of standing
41.	Arnold Crescent, Isleworth, the south side, from a point 5 metres west of the boundary of Nos. 29/31 Arnold Crescent for a distance of 10 metres in an easterly direction	1	-
42.	Arnold Crescent, Isleworth, the south side, from a point 7 metres west of the boundary of Nos. 33/35 Arnold Crescent for a distance of 12 metres in an easterly direction	1	-
43.	Arnold Crescent, Isleworth, the south side, from a point 6 metres west of the boundary of Nos. 37/39 Arnold Crescent for a distance of 13 metres in an easterly direction	1	-
44.	Arnold Crescent, Isleworth, the south side, from a point 6 metres west of the boundary of Nos. 41/43 Arnold Crescent for a distance of 12 metres in an easterly direction	1	-
45.	Arnold Crescent, Isleworth, the south side, from a point 6 metres west of the boundary of Nos. 45/47 Arnold Crescent for a distance of 13 metres in an easterly direction	1	-
46.	Arnold Crescent, Isleworth, the south side, from a point 4 metres north-west of the boundary of Nos. 49/51 Arnold Crescent for a distance of 11 metres in a south-easterly direction	1	-
47.	Arnold Crescent, Isleworth, the south side, from a point 6 metres north-west of the boundary of Nos. 53/55 Arnold Crescent for a distance of 13 metres in a south-easterly direction	1	-
48.	Arnold Crescent, Isleworth, the south side, from a point 6 metres north-west of the boundary of Nos. 57/59 Arnold Crescent to a point 4 metres north-west of the boundary of Nos. 59/61 Arnold Crescent	1	-

### Schedule 1 (continued)

1 No. of parking place	2 Designated parking place	3 Minimum number of parking bays	4 Special manner of standing
49.	Arnold Crescent, Isleworth, the south side, from a point 3 metres south-east of the boundary of Nos. 59/61 Arnold Crescent for a distance of 9 metres in a south-easterly direction	1	-
50.	Arnold Crescent, Isleworth, the west side, from a point 8 metres north of its eastern junction with Whitton Dene for a distance of 25 metres in a northerly direction	1	-
51.	Bankside Close, Isleworth, the north side, from a point 10 metres west of its junction with Twickenham Road for a distance of 30 metres in a westerly direction	1	-
52.	Bankside Close, Isleworth, the north side, from a point 3 metres west of its extended eastern building line of number 3 Bankside Close to a point 8 metres east of its extended eastern building line of number 66 Bankside Close	1	-
53.	Bankside Close, Isleworth, the north side, from a point 3 metres east of its extended eastern building line of number 66 Bankside Close to a point 9 metres east of its extended eastern kerbline of Bankside Close	1	-
54.	Bankside Close, Isleworth, the west side, from a point 12 metres north of the boundary of Nos. 62/63 Bankside Close to a point 4 metres south of the boundary of Nos. 31/32 Bankside Close	1	-
55.	Bankside Close, Isleworth, the west side, from a point 3 metres south of the boundary of Nos. 62/63 Bankside Close for a distance of 7 metres in a northerly direction	1	-
56.	Bankside Close, Isleworth, the west side, from a point 2 metres north of the boundary of Nos. 4/5 Bankside Close to a point 1 metres north of the boundary of Nos. 65/66 Bankside Close	1	-

**Schedule 1 (continued)**

1 No. of parking place	2 Designated parking place	3 Minimum number of parking bays	4 Special manner of standing
57.	Bracken End, Isleworth, the north side, from a point 7 metres west of the boundary of Nos. 8/12 Bracken End for a distance of 11 metres in an easterly direction	1	-
58.	Brantwood Avenue, Isleworth, the north side, from a point 6 metres west of the boundary of Nos. 34/36 Brantwood Avenue to a point 19 metres west of its junction with Worple Road	1	-
59.	Brantwood Avenue, Isleworth, the north side, from a point 4 metres west of the boundary of Nos. 30/32 Brantwood Avenue for a distance of 8 metres in an easterly direction	1	-
60.	Brantwood Avenue, Isleworth, the north side, from a point 4 metres west of the boundary of Nos. 26/28 Brantwood Avenue for a distance of 8 metres in an easterly direction	1	-
61.	Brantwood Avenue, Isleworth, the north side, from a point 3 metres west of the boundary of Nos. 22/24 Brantwood Avenue for a distance of 7 metres in an easterly direction	1	-
62.	Brantwood Avenue, Isleworth, the north side, from a point 5 metres west of the boundary of Nos. 18/20 Brantwood Avenue for a distance of 10 metres in an easterly direction	1	-
63.	Brantwood Avenue, Isleworth, the north side, from a point 5 metres west of the boundary of Nos. 14/16 Brantwood Avenue for a distance of 9 metres in an easterly direction	1	-
64.	Brantwood Avenue, Isleworth, the north side, from a point 5 metres west of the boundary of Nos. 10/12 Brantwood Avenue for a distance of 10 metres in an easterly direction	1	-

### Schedule 1 (continued)

1  No. of parking place	2  Designated parking place	3  Minimum number of parking bays	4  Special manner of standing
65.	Brantwood Avenue, Isleworth, the north side, from a point 6 metres west of the boundary of Nos. 6/8 Brantwood Avenue for a distance of 10 metres in an easterly direction	1	-
66.	Brantwood Avenue, Isleworth, the north side, from a point 4 metres west of the boundary of Nos. 2/4 Brantwood Avenue for a distance of 8 metres in an easterly direction	1	-
67.	Brantwood Avenue, Isleworth, the north side, from a point 9 metres east of its junction with Twickenham Road for a distance of 32 metres in an easterly direction	1	-
68.	Brantwood Avenue, Isleworth, the south side, from a point 10 metres east of its junction with Twickenham Road for a distance of 25 metres in an easterly direction	1	-
69.	Brantwood Avenue, Isleworth, the south side, from a point 5 metres west of the boundary of Nos. 1/3 Brantwood Avenue for a distance of 9 metres in an easterly direction	1	-
70.	Brantwood Avenue, Isleworth, the south side, from a point 4 metres west of the boundary of Nos. 5/7 Brantwood Avenue for a distance of 8 metres in an easterly direction	1	-
71.	Brantwood Avenue, Isleworth, the south side, from a point 5 metres west of the boundary of Nos. 9/11 Brantwood Avenue for a distance of 10 metres in an easterly direction	1	-
72.	Brantwood Avenue, Isleworth, the south side, from a point 5 metres west of the boundary of Nos. 13/15 Brantwood Avenue for a distance of 10 metres in an easterly direction	1	-
73.	Brantwood Avenue, Isleworth, the south side, from a point 5 metres west of the boundary of Nos. 17/19 Brantwood Avenue for a distance of 10 metres in an easterly direction	1	-

### Schedule 1 (continued)

1 No. of parking place	2 Designated parking place	3 Minimum number of parking bays	4 Special manner of standing
74.	Brantwood Avenue, Isleworth, the south side, from a point 4 metres west of the boundary of Nos. 21/23 Brantwood Avenue for a distance of 9 metres in an easterly direction	1	-
75.	Brantwood Avenue, Isleworth, the south side, from a point 4 metres west of the boundary of Nos. 25/27 Brantwood Avenue for a distance of 9 metres in an easterly direction	1	-
76.	Brantwood Avenue, Isleworth, the south side, from a point 4 metres west of the boundary of Nos. 29/31 Brantwood Avenue for a distance of 9 metres in an easterly direction	1	-
77.	Brantwood Avenue, Isleworth, the south side, from a point 11 metres west of its junction with Worple Road for a distance of 19 metres in a westerly direction	1	-
78.	Briar Close, Isleworth, the east side, from a point 6 metres north of its junction with Mogden Lane to a point 1 metres north of the boundary of Nos. 10/11 Briar Close	1	2 wheels on the footway
<del>79.</del>	<del>Byfield Road (East To West Arm), Isleworth, both sides, from a point 5 metres west of the junction with Worple Road to a point 6 metres east of the junction with Algar Road</del>	<del>1</del>	<del>2 wheels on the footway</del>
<del>80.</del>	<del>Byfield Road, Isleworth, the north side, from a point 6 metres west of the junction with Algar Road to the western extremity of Byfield Road</del>	<del>1</del>	<del>-</del>
<del>81.</del>	<del>Byfield Road (North To South Arm), Isleworth, both sides, from a point 1.5 metres south of the northern building line of No. 20 Byfield Road to the southern extremity of Byfield Road</del>	<del>1</del>	<del>-</del>

Items 79-82 revoked by  
TMO 2021/21

**Schedule 1 (continued)**

1 No. of parking place	2 Designated parking place	3 Minimum number of parking bays	4 Special manner of standing
<del>82.</del>	<del>Byfield Road, Isleworth, the south side, from a point 6 metres west of the junction with Algar Road to a point 1.5 metres east of the western building line of No. 20 Byfield Road</del>	<del>1</del>	<del>2 wheels on the footway</del>
83.	Central Avenue, Hounslow, the north-east side, from the boundary of Nos. 150/152 Central Avenue to a point 37 metres north-west of its junction with Hall Road	1	-
84.	Central Avenue, Hounslow, the north-east side, from a point 3 metres north-west of the boundary of Nos. 146/148 Central Avenue for a distance of 9 metres in a south-easterly direction	1	-
85.	Central Avenue, Hounslow, the north-east side, from a point 5 metres north-west of the boundary of Nos. 138/140 Central Avenue for a distance of 10 metres in a south-easterly direction	1	-
86.	Central Avenue, Hounslow, the north-east side, from a point 1 metres south-east of the boundary of Nos. 134/136 Central Avenue for a distance of 4 metres in a south-easterly direction	1	-
87.	Central Avenue, Hounslow, the north-east side, from a point 5 metres north-west of the boundary of Nos. 130/132 Central Avenue to a point 1 metres south-east of the boundary of Nos. 132/134 Central Avenue	1	-
88.	Central Avenue, Hounslow, the north-east side, from the boundary of Nos. 126/128 Central Avenue for a distance of 5 metres in a north-westerly direction	1	-
89.	Central Avenue, Hounslow, the north-east side, from a point 5 metres north-west of the boundary of Nos. 122/124 Central Avenue for a distance of 9 metres in a south-easterly direction	1	-

**Schedule 1 (continued)**

1 No. of parking place	2 Designated parking place	3 Minimum number of parking bays	4 Special manner of standing
90.	Central Avenue, Hounslow, the north-east side, from a point 5 metres north-west of the boundary of Nos. 114/116 Central Avenue for a distance of 7 metres in a south-easterly direction	1	-
91.	Central Avenue, Hounslow, the north-east side, from a point 4 metres north-west of the boundary of Nos. 110/112 Central Avenue for a distance of 9 metres in a south-easterly direction	1	-
92.	Central Avenue, Hounslow, the north-east side, from a point 20 metres south-east of its junction with Norbury Avenue to a point 5 metres south-east of the boundary of Nos. 106/108 Central Avenue	1	-
93.	Central Avenue, Hounslow, the north-east side, from a point 5 metres north-west of the boundary of Nos. 98/100 Central Avenue to a point 6 metres north-west of its junction with Norbury Avenue	1	-
94.	Central Avenue, Hounslow, the north-east side, from a point 5 metres north-west of the boundary of Nos. 94/96 Central Avenue for a distance of 10 metres in a south-easterly direction	1	-
95.	Central Avenue, Hounslow, the north-east side, from a point 5 metres north-west of the boundary of Nos. 90/92 Central Avenue for a distance of 9 metres in a south-easterly direction	1	-
96.	Central Avenue, Hounslow, the north-east side, from a point 5 metres north-west of the boundary of Nos. 86/88 Central Avenue for a distance of 10 metres in a south-easterly direction	1	-
97.	Central Avenue, Hounslow, the north-east side, from a point 5 metres north-west of the boundary of Nos. 82/84 Central Avenue for a distance of 9 metres in a south-easterly direction	1	-

**Schedule 1 (continued)**

1 No. of parking place	2 Designated parking place	3 Minimum number of parking bays	4 Special manner of standing
98.	Central Avenue, Hounslow, the north-east side, from a point 4 metres north-west of the boundary of Nos. 78/80 Central Avenue for a distance of 8 metres south-east	1	-
99.	Central Avenue, Hounslow, the north-east side, from a point 5 metres north-west of the boundary of Nos. 74/76 Central Avenue for a distance of 10 metres in a south-easterly direction	1	-
100.	Central Avenue, Hounslow, the north-east side, from a point 6 metres north-west of the boundary of Nos. 70/72 Central Avenue for a distance of 11 metres in a south-easterly direction	1	-
101.	Central Avenue, Hounslow, the north-east side, from a point 1 metres north-west of the boundary of Nos. 66/68 Central Avenue for a distance of 4 metres in a north-westerly direction	1	-
102.	Central Avenue, Hounslow, the north-east side, from a point 5 metres north-west of the boundary of Nos. 62/64 Central Avenue for a distance of 10 metres in a south-easterly direction	1	-
103.	Central Avenue, Hounslow, the north-east side, from a point 5 metres north-west of the boundary of Nos. 58/60 Central Avenue for a distance of 10 metres in a south-easterly direction	1	-
104.	Central Avenue, Hounslow, the north-east side, from a point 4 metres north-west of the boundary of Nos. 54/56 Central Avenue for a distance of 9 metres in a south-easterly direction	1	-



### Schedule 1 (continued)

1 No. of parking place	2 Designated parking place	3 Minimum number of parking bays	4 Special manner of standing
105.	Central Avenue, Hounslow, the north-east side, from a point 5 metres north-west of the boundary of Nos. 50/52 Central Avenue for a distance of 10 metres in a south-easterly direction	1	-
106.	Central Avenue, Hounslow, the north-east side, from a point 5 metres north-west of the boundary of Nos. 46/48 Central Avenue for a distance of 10 metres in a south-easterly direction	1	-
107.	Central Avenue, Hounslow, the north-east side, from a point 4 metres north-west of the boundary of Nos. 42/44 Central Avenue for a distance of 9 metres in a south-easterly direction	1	-
108.	Central Avenue, Hounslow, the north-east side, from a point 4 metres north-west of the boundary of Nos. 38/40 Central Avenue for a distance of 9 metres in a south-easterly direction	1	-
109.	Central Avenue, Hounslow, the north-east side, from a point 5 metres north-west of the boundary of Nos. 34/36 Central Avenue for a distance of 10 metres in a south-easterly direction	1	-
110.	Central Avenue, Hounslow, the north-east side, from a point 5 metres north-west of the boundary of Nos. 30/32 Central Avenue for a distance of 10 metres in a south-easterly direction	1	-
111.	Central Avenue, Hounslow, the north-east side, from a point 5 metres north-west of the boundary of Nos. 26/28 Central Avenue for a distance of 9 metres in a south-easterly direction	1	-
112.	Central Avenue, Hounslow, the north-east side, from a point 9 metres north-west of the boundary of Nos. 22/24 Central Avenue for a distance of 15 metres in a south-easterly direction	1	-

### Schedule 1 (continued)

1 No. of parking place	2 Designated parking place	3 Minimum number of parking bays	4 Special manner of standing
113.	Central Avenue, Hounslow, the south-west side, from a point 9.5 metres north-west of the party wall of Nos 8/10 Central Avenue for a distance of 17 metres in a south-easterly direction	1	-
114.	Central Avenue, Hounslow, the south-west side, from a point 38 metres south-east of its junction with Wolsey Close for a distance of 8 metres in a south-easterly direction	1	-
115.	Central Avenue, Hounslow, the south-west side, from a point 21 metres north-west of its junction with Lyncroft Gardens for a distance of 43 metres in a north-westerly direction	1	-
116.	Central Avenue, Hounslow, the south-west side, from a point 5 metres north-west of its junction with Lyncroft Gardens for a distance of 11 metres in a north-westerly direction	1	-
117.	Central Avenue, Hounslow, the south-west side, from a point 7 metres south-east of its junction with Lyncroft Gardens to a point 5 metres south-east of the boundary of Nos. 17/19 Central Avenue	1	-
118.	Central Avenue, Hounslow, the south-west side, from a point 5 metres north-west of the boundary of Nos. 21/23 Central Avenue for a distance of 10 metres in a south-easterly direction	1	-
119.	Central Avenue, Hounslow, the south-west side, from a point 4 metres north-west of the boundary of Nos. 25/27 Central Avenue for a distance of 9 metres in a south-easterly direction	1	-
120.	Central Avenue, Hounslow, the south-west side, from a point 4 metres north-west of the boundary of Nos. 29/31 Central Avenue for a distance of 9 metres in a south-easterly direction	1	-

**Schedule 1 (continued)**

1 No. of parking place	2 Designated parking place	3 Minimum number of parking bays	4 Special manner of standing
121.	Central Avenue, Hounslow, the south-west side, from a point 1 metres north-west of the boundary of Nos. 33/35 Central Avenue for a distance of 6 metres in a south-easterly direction	1	-
122.	Central Avenue, Hounslow, the south-west side, from a point 5 metres north-west of the boundary of Nos. 37/39 Central Avenue for a distance of 9 metres in a south-easterly direction	1	-
123.	Central Avenue, Hounslow, the south-west side, from the boundary of Nos. 41/43 Central Avenue for a distance of 5 metres in a north-westerly direction	1	-
124.	Central Avenue, Hounslow, the south-west side, from a point 1 metres north-west of the boundary of Nos. 43/45 Central Avenue for a distance of 6 metres in a south-easterly direction	1	-
125.	Central Avenue, Hounslow, the south-west side, from a point 5 metres north-west of the boundary of Nos. 47/49 Central Avenue for a distance of 9 metres in a south-easterly direction	1	-
126.	Central Avenue, Hounslow, the south-west side, from a point 4 metres north-west of the boundary of Nos. 51/53 Central Avenue to a point 4 metres north-west of its junction with Church Stretton Road	1	-
127.	Central Avenue, Hounslow, the south-west side, from a point 5 metres south-east of its junction with Church Stretton Road to a point 4 metres south-east of the boundary of Nos. 55/57 Central Avenue	1	-
128.	Central Avenue, Hounslow, the south-west side, from a point 4 metres north-west of the boundary of Nos. 59/61 Central Avenue for a distance of 9 metres in a south-easterly direction	1	-

**Schedule 1 (continued)**

1 No. of parking place	2 Designated parking place	3 Minimum number of parking bays	4 Special manner of standing
129.	Central Avenue, Hounslow, the south-west side, from the boundary of Nos. 63/65 Central Avenue for a distance of 5 metres in a north-westerly direction	1	-
130.	Central Avenue, Hounslow, the south-west side, from a point 1 metres north-west of the boundary of Nos. 65/67 Central Avenue for a distance of 5 metres in a south-easterly direction	1	-
131.	Central Avenue, Hounslow, the south-west side, from a point 5 metres north-west of the boundary of Nos. 69/71 Central Avenue to a point 22 metres north-west of its junction with Rosebery Road	1	-
132.	Central Avenue, Hounslow, the south-west side, from a point 6 metres south-east of its junction with Rosebery Road to a point 4 metres south-east of the boundary of Nos. 77/79 Central Avenue	1	-
133.	Central Avenue, Hounslow, the south-west side, from a point 5 metres north-west of the boundary of Nos. 81/83 Central Avenue for a distance of 10 metres in a south-easterly direction	1	-
134.	Central Avenue, Hounslow, the south-west side, from a point 4 metres north-west of the boundary of Nos. 85/87 Central Avenue for a distance of 9 metres in a south-easterly direction	1	-
135.	Central Avenue, Hounslow, the south-west side, from the boundary of Nos. 89/91 Central Avenue for a distance of 5 metres in a north-westerly direction	1	-
136.	Central Avenue, Hounslow, the south-west side, from a point 5 metres north-west of the boundary of Nos. 93/95 Central Avenue for a distance of 10 metres in a south-easterly direction	1	-

### Schedule 1 (continued)

1 No. of parking place	2 Designated parking place	3 Minimum number of parking bays	4 Special manner of standing
137.	Central Avenue, Hounslow, the south-west side, from a point 4 metres north-west of the boundary of Nos. 97/99 Central Avenue for a distance of 9 metres in a south-easterly direction	1	-
138.	Central Avenue, Hounslow, the south-west side, from the boundary of Nos. 101/103 Central Avenue for a distance of 5 metres in a north-westerly direction	1	-
139.	Central Avenue, Hounslow, the south-west side, from a point 1 metres north-west of the boundary of Nos. 103/105 Central Avenue for a distance of 5 metres in a south-easterly direction	1	-
140.	Central Avenue, Hounslow, the south-west side, from a point 1 metres north-west of the boundary of Nos. 107/109 Central Avenue for a distance of 4 metres in a north-westerly direction	1	-
141.	Central Avenue, Hounslow, the south-west side, from a point 5 metres north-west of the boundary of Nos. 111/113 Central Avenue to a point 6 metres north-west of its junction with Southland Way	1	-
142.	Central Avenue, Hounslow, the south-west side, from a point 6 metres south-east of its junction with Southland Way to a point 5 metres south-east of the boundary of Nos. 115/117 Central Avenue	1	-
143.	Central Avenue, Hounslow, the south-west side, from a point 4 metres north-west of the boundary of Nos. 119/121 Central Avenue for a distance of 9 metres in a south-easterly direction	1	-
144.	Central Avenue, Hounslow, the south-west side, from the boundary of Nos. 123/125 Central Avenue for a distance of 5 metres in a south-easterly direction	1	-

### Schedule 1 (continued)

1 No. of parking place	2 Designated parking place	3 Minimum number of parking bays	4 Special manner of standing
145.	Central Avenue, Hounslow, the south-west side, from a point 5 metres north-west of the boundary of Nos. 127/129 Central Avenue for a distance of 10 metres in a south-easterly direction	1	-
146.	Central Avenue, Hounslow, the south-west side, from a point 4 metres north-west of the boundary of Nos. 131/133 Central Avenue to a point 38 metres north-west of its junction with Hall Road	1	-
147.	Chestnut Grove, Isleworth, the south-east side, from a point 4 metres south-west of the boundary of Nos. 45/47 Chestnut Grove for a distance of 12 metres in a north-easterly direction	1	-
148.	Chestnut Grove, Isleworth, the south-east side, from a point 5 metres south-west of the boundary of Nos. 33/35 Chestnut Grove for a distance of 6 metres in a north-easterly direction	1	-
149.	Chestnut Grove, Isleworth, the north-west side, from a point 11 metres east of its junction with Twickenham Road for a distance of 24 metres in an easterly direction	1	-
150.	Chestnut Grove, Isleworth, the north-west side, from a point 2 metres west of the boundary of Nos. 2/4 Chestnut Grove for a distance of 7 metres in an easterly direction	1	-
151.	Chestnut Grove, Isleworth, the north-west side, from a point 3 metres west of the boundary of Nos. 6/8 Chestnut Grove for a distance of 8 metres in an easterly direction	1	-
152.	Chestnut Grove, Isleworth, the north-west side, from a point 5 metres west of the boundary of Nos. 10/12 Chestnut Grove for a distance of 10 metres in an easterly direction	1	-

### Schedule 1 (continued)

1 No. of parking place	2 Designated parking place	3 Minimum number of parking bays	4 Special manner of standing
153.	Chestnut Grove, Isleworth, the north-west side, from a point 9 metres east of the boundary of Nos. 10/12 Chestnut Grove for a distance of 8 metres in an easterly direction	1	-
154.	Church Stretton Road, Hounslow, the west side, from a point 9 metres south of its junction with Central Avenue for a distance 26 metres in an southerly direction	1	-
155.	Church Stretton Road, Hounslow, the west side, from a point 1 metres south of the boundary of Nos. 1/3 Church Stretton Road for a distance 4 metres in an northerly direction	1	-
156.	Church Stretton Road, Hounslow, the west side, from a point 3 metres south of the boundary of Nos. 5/7 Church Stretton Road for a distance of 6 metres in an northerly direction	1	-
157.	Church Stretton Road, Hounslow, the west side, from a point 5 metres south of the boundary of Nos. 9/11 Church Stretton Road for a distance of 10 metres in an northerly direction	1	-
158.	Cleveland Road, Isleworth, the north side, from a point 8 metres west of its junction with Worple Road for a distance of 21 metres in a westerly direction	1	-
159.	Cleveland Road, Isleworth, the north side, from a point 4 metres west of the boundary of Nos. 30/32 Cleveland Road for a distance of 8 metres in an easterly direction	1	-
160.	Cleveland Road, Isleworth, the north side, from a point 5 metres west of the boundary of Nos. 26/28 Cleveland Road for a distance of 10 metres in an easterly direction	1	-
161.	Cleveland Road, Isleworth, the north side, from a point 5 metres west of the boundary of Nos. 22/24 Cleveland Road for a distance of 10 metres in an easterly direction	1	-

**Schedule 1 (continued)**

1 No. of parking place	2 Designated parking place	3 Minimum number of parking bays	4 Special manner of standing
162.	Cleveland Road, Isleworth, the north side, from a point 5 metres west of the boundary of Nos. 18/20 Cleveland Road for a distance of 10 metres in an easterly direction	1	-
163.	Cleveland Road, Isleworth, the north side, from a point 5 metres west of the boundary of Nos. 14/16 Cleveland Road for a distance of 10 metres in an easterly direction	1	-
164.	Cleveland Road, Isleworth, the north side, from a point 5 metres west of the boundary of Nos. 10/12 Cleveland Road for a distance of 10 metres in an easterly direction	1	-
165.	Cleveland Road, Isleworth, the north side, from a point 5 metres west of the boundary of Nos. 6/8 Cleveland Road for a distance of 5 metres in an easterly direction	1	-
166.	Cleveland Road, Isleworth, the north side, from a point 5 metres west of the boundary of Nos. 2/4 Cleveland Road for a distance of 10 metres in an easterly direction	1	-
167.	Cleveland Road, Isleworth, the north side, from a point 42 metres east of its junction with Twickenham Road for a distance of 5 metres in an easterly direction	1	-
168.	Cleveland Road, Isleworth, the north side, from a point 11 metres east of its junction with Twickenham Road for a distance of 20 metres in an easterly direction	1	-
169.	Cleveland Road, Isleworth, the south side, from a point 10 metres east of its junction with Twickenham Road for a distance of 19 metres in an easterly direction	1	-
170.	Cleveland Road, Isleworth, the south side, from a point 2 metres west of the boundary of Nos. 1/3 Cleveland Road for a distance of 5 metres in an easterly direction	1	-



**Schedule 1 (continued)**

1 No. of parking place	2 Designated parking place	3 Minimum number of parking bays	4 Special manner of standing
171.	Cleveland Road, Isleworth, the south side, from a point 6 metres west of the boundary of Nos. 5/7 Cleveland Road for a distance of 10 metres in an easterly direction	1	-
172.	Cleveland Road, Isleworth, the south side, from a point 4 metres west of the boundary of Nos. 9/11 Cleveland Road for a distance of 8 metres in an easterly direction	1	-
173.	Cleveland Road, Isleworth, the south side, from a point 22 metres west of its junction with Chestnut Grove for a distance of 11 metres in a westerly direction	1	-
174.	Cleveland Road, Isleworth, the south side, from a point 5 metres west of the boundary of Nos. 15/17 Cleveland Road for a distance of 9 metres in an easterly direction	1	-
175.	Cleveland Road, Isleworth, the south side, from a point 9 metres east of the boundary of Nos. 15/17 Cleveland Road to a point 34 metres west of its junction with Worple Road	1	-
176.	Cleveland Road, Isleworth, the south side, from a point 8 metres west of its junction with Worple Road for a distance of 22 metres in a westerly direction	1	-
177.	Consort Mews, Isleworth, the east side, from a point 5 metres south of the boundary of Nos. 5/6 Consort Mews for a distance of 17 metres in a southerly direction	1	-
178.	Constable Gardens, Isleworth, both sides, from a point 8 metres north of the junction with Whitton Dene to the northernmost extremity of Constable Gardens	1	2 wheels on the footway
179.	Crane Avenue, Isleworth, the east side, from a point 5 metres south of its junction with Dawes Avenue for a distance of 10 metres in a southerly direction	1	4 wheels on the footway

**Schedule 1 (continued)**

1 No. of parking place	2 Designated parking place	3 Minimum number of parking bays	4 Special manner of standing
180.	Crane Avenue, Isleworth, the east side, from a point 5 metres south of the boundary of Nos. 85/87 Crane Avenue to a point 18 metres south of its junction with Dawes Avenue	1	4 wheels on the footway
181.	Crane Avenue, Isleworth, the east side, from a point 4 metres south of the boundary of Nos. 77/79 Crane Avenue to a point 11 metres south of the boundary of Nos. 85/87 Crane Avenue	1	4 wheels on the footway
182.	Crane Avenue, Isleworth, the east side, from a point 8 metres south of the boundary of Nos. 73/75 Crane Avenue for a distance of 16 metres in a northerly direction	1	4 wheels on the footway
183.	Crane Avenue, Isleworth, the east side, from a point 6 metres south of the boundary of Nos. 65/67 Crane Avenue to a point 6 metres north of the boundary of Nos. 69/71 Crane Avenue	1	4 wheels on the footway
184.	Crane Avenue, Isleworth, the west side, from a point 4 metres north of the boundary of Nos. 57/59 Crane Avenue to a point 6 metres north of the boundary of Nos. 61/63 Crane Avenue	1	4 wheels on the footway
185.	Crane Avenue, Isleworth, the east side, from a point 25 metres north of its junction with Northcote Avenue to a point 1 metres south of the boundary of Nos. 57/59 Crane Avenue	1	4 wheels on the footway
186.	Crane Avenue, Isleworth, the east side, from a point 10 metres north of its junction with Northcote Avenue for a distance of 9 metres in a northerly direction	1	4 wheels on the footway
187.	Crane Avenue, Isleworth, the south-east side, from a point 2 metres north-east of the boundary of Nos. 45/47 Crane Avenue to a point 8 metres south of its junction with Northcote Avenue	1	4 wheels on the footway

**Schedule 1 (continued)**

1 No. of parking place	2 Designated parking place	3 Minimum number of parking bays	4 Special manner of standing
188.	Crane Avenue, Isleworth, the south-east side, from its intersection with the extended north-eastern building line of number 39 Crane Avenue to a point 2 metres south-west of the extended property boundary of 45/47 Crane Avenue	1	4 wheels on the footway
189.	Crane Avenue, Isleworth, the south-east side, from a point 3 metres south-west of the extended property boundary of 33/35 Crane Avenue for a distance of 6 metres in a north-easterly direction	1	4 wheels on the footway
190.	Crane Avenue, Isleworth, the south-east side, from a point 2 metres north-east of the boundary of 21/23 Crane Avenue to a point 8 metres south-west of the boundary of 29/31 Crane Avenue	1	4 wheels on the footway
191.	Crane Avenue, Isleworth, the south-east side, from a point 2 metres south-west of the boundary of 21/23 Crane Avenue for a distance of 4 metres in a south-westerly direction	1	4 wheels on the footway
192.	Crane Avenue, Isleworth, the south-east side, from a point 1 metres south-west of the boundary of 17/19 Crane Avenue to a point 3 metres south-west of the boundary of 13/15 Crane Avenue	1	4 wheels on the footway
193.	Crane Avenue, Isleworth, the south side, from its eastern building line of No.11 Crane Avenue for a distance of 5 metres in a westerly direction	1	4 wheels on the footway
194.	Crane Avenue, Isleworth, the south-east side, from a point 4 metres south-west of the common boundary of Nos 1/3 Crane Avenue to a point 6 metres north-east of the common boundary of Nos 1/3 Crane Avenue	1	4 wheels on the footway

**Schedule 1 (continued)**

1  No. of parking place	2  Designated parking place	3  Minimum number of parking bays	4  Special manner of standing
195.	Crane Avenue, Isleworth, the north side, from a point 3 metres west of the boundary of Nos. 2/4 Crane Avenue for a distance of 7 metres in a westerly direction	1	4 wheels on the footway
196.	Crane Avenue, Isleworth, the north side, from a point 15 metres east of its junction with Worple Avenue for a distance of 6 metres in an easterly direction	1	4 wheels on the footway
197.	Crane Avenue, Isleworth, the north side, from a point 28 metres east of its junction with Worple Avenue to a point 17 metres west of the boundary of 6/8 Crane Avenue	1	4 wheels on the footway
198.	Crane Avenue, Isleworth, the north side, from a point 5 metres east of the boundary of 6/8 Crane Avenue for a distance of 15 metres in a westerly direction	1	4 wheels on the footway
199.	Crane Avenue, Isleworth, the north-west side, from a point 5 metres south-west of the south-western building line of No.14 Crane Avenue to a point 1 metres south-west of the boundary of Nos. 10/12 Crane Avenue	1	4 wheels on the footway
200.	Crane Avenue, Isleworth, the north-west side, from a point 3 metres south-west of the boundary of Nos. 14/16 Crane Avenue to the south-western building line of No.14 Crane Avenue	1	4 wheels on the footway
201.	Crane Avenue, Isleworth, the north-west side, from a point 11 metres south-west of the boundary of Nos. 18/20 Crane Avenue to a point 2 metres south-west of the boundary of Nos. 14/16 Crane Avenue	1	4 wheels on the footway
202.	Crane Avenue, Isleworth, the north-west side, from a point 5 metres north-east of the boundary of Nos. 22/24 Crane Avenue to a point 4 metres south-west of the boundary of Nos. 18/20 Crane Avenue	1	4 wheels on the footway

**Schedule 1 (continued)**

1 No. of parking place	2 Designated parking place	3 Minimum number of parking bays	4 Special manner of standing
203.	Crane Avenue, Isleworth, the north-west side, from the boundary of Nos. 26/28 Crane Avenue for a distance of 6 metres in a south-westerly direction	1	4 wheels on the footway
204.	Crane Avenue, Isleworth, the north-west side, from a point 2 metres north of the common boundary of Nos. 32/34 Crane Avenue southwards for a distance of 5 metres	1	4 wheels on the footway
205.	Crane Avenue, Isleworth, the west side, from a point 20 metres south of its junction with Northcote Avenue to a point 3 metres south of the extended property boundary of 34/36 Crane Avenue	1	-
206.	Crane Avenue, Isleworth, the west side, from a point 8 metres south of its junction with Northcote Avenue for a distance of 10 metres in a southerly direction	1	4 wheels on the footway
207.	Crane Avenue, Isleworth, the west side, from a point 10 metres north of its junction with Northcote Avenue for a distance of 16 metres in a northerly direction	1	4 wheels on the footway
208.	Crane Avenue, Isleworth, the west side, from a point 1 metres north of the boundary of Nos. 46/48 Crane Avenue to a point 16 metres north of the boundary of Nos. 50/52 Crane Avenue	1	4 wheels on the footway
209.	Crane Avenue, Isleworth, the west side, from a point 3 metres south of the boundary of Nos. 58/60 Crane Avenue for a distance of 8 metres in a northerly direction	1	-
210.	Crane Avenue, Isleworth, the west side, from a point 8 metres south of the boundary of Nos. 62/64 Crane Avenue for a distance of 15 metres in a northerly direction	1	-

**Schedule 1 (continued)**

1 No. of parking place	2 Designated parking place	3 Minimum number of parking bays	4 Special manner of standing
211.	Crane Avenue, Isleworth, the west side, from the boundary of Nos. 66/68 Crane Avenue for a distance of 7 metres in a southerly direction	1	-
212.	Crane Avenue, Isleworth, the west side, from a point 10 metres south of the boundary of Nos. 70/72 Crane Avenue for a distance of 12 metres in a northerly direction	1	4 wheels on the footway
213.	Crane Avenue, Isleworth, the west side, from a point 2 metres south of the boundary of Nos. 74/76 Crane Avenue to a point 7 metres south of its junction with Dawes Avenue	1	4 wheels on the footway
214.	Crofters Close, Isleworth, the north side, from its junction with Ploughmans End to a point 4 metres west of the boundary of Nos. 16/17 Crofters Close	1	-
215.	Crofters Close, Isleworth, the north side, from a point 1 metres east of the boundary of Nos. 2/3 Crofters Close for a distance of 11 metres in an easterly direction	1	-
216.	Crofters Close, Isleworth, the east side, from a point 2 metres south of the boundary of Nos. 8/9 Crofters Close for a distance of 10 metres in a southerly direction	1	-
217.	Crofters Close, Isleworth, the south side, from a point 3 metres west of the boundary of Nos. 16/17 Crofters Close for a distance of 5 metres in an easterly direction	1	-
218.	Crofters Close, Isleworth, the south side, from a point 1 metres east of the boundary of Nos. 20/21 Crofters Close to a point 2 metres west of the boundary of Nos. 18/19 Crofters Close	1	-

**Schedule 1 (continued)**

1	2	3	4
No. of parking place	Designated parking place	Minimum number of parking bays	Special manner of standing
219.	Dawes Avenue, Isleworth, the north side, from a point 16 metres east of its junction with Twickenham Road for a distance of 12 metres in an easterly direction	1	4 wheels on the footway
220.	Dawes Avenue, Isleworth, the north side, from a point 4 metres east of the boundary of Nos. 6/8 Dawes Avenue to the boundary of Nos. 10/12 Dawes Avenue	1	-
221.	Dawes Avenue, Isleworth, the north side, from a point 8 metres south-west of the boundary of Nos. 18/20 Dawes Avenue to a point 8 metres north-east of the boundary of Nos. 22/24 Dawes Avenue	1	-
222.	Dawes Avenue, Isleworth, the north side, from a point 6 metres west of its junction with Worple Avenue for a distance of 25 metres in a westerly direction	1	4 wheels on the footway
223.	Dawes Avenue, Isleworth, the north side, from a point 9 metres east of its junction with Worple Avenue for a distance of 4 metres in a easterly direction	1	4 wheels on the footway
224.	Dawes Avenue, Isleworth, the north side, from a point 7 metres west of the boundary of Nos. 30/32 Dawes Avenue for a distance of 11 metres in an easterly direction	1	-
225.	Dawes Avenue, Isleworth, the north side, from a point 7 metres west of the boundary of Nos. 34/36 Dawes Avenue for a distance of 11 metres in an easterly direction	1	-
226.	Dawes Avenue, Isleworth, the north side, from a point 6 metres west of the boundary of Nos. 38/40 Dawes Avenue for a distance of 9 metres in an easterly direction	1	-

### Schedule 1 (continued)

1 No. of parking place	2 Designated parking place	3 Minimum number of parking bays	4 Special manner of standing
227.	Dawes Avenue, Isleworth, the north side, from a point 2 metres east of the boundary of Nos. 42/44 Dawes Avenue to a point 21 metres both of its junction with Crane Avenue	1	-
228.	Dawes Avenue, Isleworth, the north side, from a point 6 metres west of its junction with Crane Avenue for a distance of 10 metres in a westerly direction	1	4 wheels on the footway
229.	Dawes Avenue, Isleworth, the west side, from a point 5 metres north of the northern kerb-line of Dawes Avenue for a distance of 7 metres in a northerly direction	1	90 degrees to the kerb
230.	Dawes Avenue, Isleworth, the north side, from a point 1 metres east of the boundary of Nos. 50/52 Dawes Avenue to a point 11 metres west of the boundary of Nos. 54/56 Dawes Avenue	1	90 degrees to the kerb
231.	Dawes Avenue, Isleworth, the north side, from a point 6 metres west of the boundary of Nos. 54/56 Dawes Avenue for a distance of 2.5 metres in an westerly direction	1	90 degrees to the kerb
232.	Dawes Avenue, Isleworth, the north side, from a point 1 metres east of the boundary of Nos. 54/56 Dawes Avenue for a distance of 3 metres in a westerly direction	1	90 degrees to the kerb
233.	Dawes Avenue, Isleworth, the north side, from a point 8 metres east of the boundary of Nos. 54/56 Dawes Avenue for a distance of 43metres in an westerly direction	1	90 degrees to the kerb
234.	Dawes Avenue, Isleworth, the east side, from a point 5 metres north of the boundary of Nos. 61/63 Dawes Avenue for a distance of 2.5 metres in a northerly direction	1	90 degrees to the kerb



### Schedule 1 (continued)

1 No. of parking place	2 Designated parking place	3 Minimum number of parking bays	4 Special manner of standing
235.	Dawes Avenue, Isleworth, the east side, from point 7 metres south of the boundary of Nos. 61/63 Dawes Avenue to the boundary of Nos. 61/63 Dawes Avenue	1	90 degrees to the kerb
236.	Dawes Avenue, Isleworth, the south side, from a point 7 metres east of its junction with Crane Avenue for a distance of 8 metres in a easterly direction	1	90 degrees to the kerb
237.	Dawes Avenue, Isleworth, the south side, from a point 5 metres west of its junction with Crane Avenue for a distance of 15 metres in a westerly direction	1	4 wheels on the footway
238.	Dawes Avenue, Isleworth, the south side, from a point 1 metres east of the boundary of Nos. 49/51 Dawes Avenue to a point 21 metres west of its junction with Crane Avenue	1	-
239.	Dawes Avenue, Isleworth, the south side, from a point 5 metres east of the boundary of Nos. 45/47 Dawes Avenue to a point 6 metres both of the boundary of Nos. 49/51 Dawes Avenue	1	-
240.	Dawes Avenue, Isleworth, the south side, from a point 7 metres west of the boundary of Nos. 45/47 Dawes Avenue for a distance of 10 metres in a easterly direction	1	4 wheels on the footway
241.	Dawes Avenue, Isleworth, the south side, from a point 2 metres east of the boundary of Nos. 41/43 Dawes Avenue for a distance of 5 metres in a easterly direction	1	4 wheels on the footway
242.	Dawes Avenue, Isleworth, the south side, from a point 6 metres west of the boundary of Nos. 41/43 Dawes Avenue for a distance of 5 metres in a westerly direction	1	4 wheels on the footway

### Schedule 1 (continued)

1	2	3	4
No. of parking place	Designated parking place	Minimum number of parking bays	Special manner of standing
243.	Dawes Avenue, Isleworth, the south side, from a point 20 metres east of its junction with Worple Avenue to the boundary of Nos. 37/39 Dawes Avenue	1	-
244.	Dawes Avenue, Isleworth, the south side, from a point 8 metres east of its junction with Worple Avenue for a distance of 6 metres in a easterly direction	1	4 wheels on the footway
245.	Dawes Avenue, Isleworth, the south side, from a point 7 metres west of its junction with Worple Avenue for a distance of 23 metres in a westerly direction	1	4 wheels on the footway
246.	Dawes Avenue, Isleworth, the south side, from a point 36 metres west of its junction with Worple Avenue for a distance of 5 metres in a westerly direction	1	4 wheels on the footway
247.	Dawes Avenue, Isleworth, the south side, from a point 9 metres south-west of the boundary of Nos. 29/31 Dawes Avenue for a distance of 14 metres in a south-westerly direction	1	-
248.	Dawes Avenue, Isleworth, the south side, from a point 1 metres north-east of the boundary of Nos. 18/20 Dawes Avenue for a distance of 14 metres in a south-westerly direction	1	-
249.	Dawes Avenue, Isleworth, the south-east side, from a point 2 metres north-east of the boundary of Nos. 17/19 Dawes Avenue for a distance of 5 metres in a north-easterly direction	1	4 wheels on the footway
250.	Dawes Avenue, Isleworth, the south side, from a point 3 metres west of the boundary of Nos. 9/11 Dawes Avenue to a point 4 metres east of the boundary of Nos. 13/15 Dawes Avenue	1	-

**Schedule 1 (continued)**

1	2	3	4
No. of parking place	Designated parking place	Minimum number of parking bays	Special manner of standing
251.	Dawes Avenue, Isleworth, the south side, from a point 3 metres east of the boundary of Nos. 5/7 Dawes Avenue for a distance of 5 metres in an easterly direction	1	-
252.	Dawes Avenue, Isleworth, the south side, from a point 30 metres east of its junction with Twickenham Road to a point 5 metres east of the boundary of Nos. 5/7 Dawes Avenue	1	-
253.	Dawes Avenue, Isleworth, the south side, from a point 18 metres east of its junction with Twickenham Road for a distance of 9 metres in an easterly direction	1	4 wheels on the footway
254.	Dean Road, Hounslow, the east side, from a point 8 metres south of its junction with Park Road for a distance of 34 metres in a southerly direction	1	-
255.	Dean Road, Hounslow, the east side, from the boundary of Nos. 20/22 Dean Road to a point 4 metres north of the boundary of Nos. 4/6 Dean Road	1	-
256.	Dean Road, Hounslow, the east side, from a point 5 metres south of the boundary of Nos. 30/32 Dean Road to the boundary of Nos. 22/24 Dean Road	1	-
257.	Dean Road, Hounslow, the east side, from a point 3 metres south of the boundary of Nos. 42/44 Dean Road to the boundary of Nos. 36/38 Dean Road	1	-
258.	Dean Road, Hounslow, the east side, from a point 31 metres north of its junction with Whitton Dene to a point 4 metres north of the boundary of Nos. 48/50 Dean Road	1	-
259.	Dean Road, Hounslow, the east side, from a point 6 metres north of its junction with Whitton Dene for a distance of 18 metres in a northerly direction	1	-

**Schedule 1 (continued)**

1 No. of parking place	2 Designated parking place	3 Minimum number of parking bays	4 Special manner of standing
260.	Dean Road, Hounslow, the west side, from a point 15 metres north of its junction with Whitton Dene to a point 3 metres north of the boundary of Nos. 47/49 Dean Road	1	-
261.	Dean Road, Hounslow, the west side, from a point 1 metres south of the boundary of Nos. 43/45 Dean Road for a distance of 5 metres in a southerly direction	1	-
262.	Dean Road, Hounslow, the west side, from the boundary of Nos. 33/35 Dean Road southwards for a distance of 5 metres	1	-
263.	Dean Road, Hounslow, the west side, from a point 4 metres south of the boundary of Nos. 27/29 Dean Road to a point 8 metres south of its junction with Park Road	1	-
264.	Eve Road, Isleworth, the south-east side, from a point 6 metres south-west of its junction with Talbot Road for a distance of 10 metres in a south-westerly direction	1	-
265.	Eve Road, Isleworth, the south-east side, from a point 7 metres north-east of the boundary of Nos. 26/28 Eve Road to a point 27 metres south-west of its junction with Talbot Road	1	-
266.	Eve Road, Isleworth, the south-east side, from a point 1 metres north-east of the boundary of Nos. 36/38 Eve Road to a point 2 metres north-east of the boundary of Nos. 26/28 Eve Road	1	-
267.	Eve Road, Isleworth, the south-east side, from a point 13 metres north-east of its junction with Napier Road to a point 4 metres south-west of the boundary of Nos. 36/38 Eve Road	1	-
268.	Eve Road, Isleworth, the north-west side, from a point 6 metres north-east of its junction with Napier Road for a distance of 5 metres in a north-easterly direction	1	-

**Schedule 1 (continued)**

1 No. of parking place	2 Designated parking place	3 Minimum number of parking bays	4 Special manner of standing
269.	Eve Road, Isleworth, the north-west side, from a point 17 metres north-east of its junction with Napier Road to the common boundary of Nos 31/33 Eve Road	1	-
270.	Eve Road, Isleworth, the north-west side, from the common boundary of Nos 27/29 Eve Road to a point 6 metres south-west of its junction with Talbot Road	1	-
271.	Farnell Road, Isleworth, the east side, from a point 7 metres south of the boundary of Nos. 2/4 Farnell Road for a distance of 18 metres in a northerly direction	1	-
272.	Farnell Road, Isleworth, the east side, to the boundary of Nos. 6/8 Farnell Road for a distance of 4 metres in a southerly direction	1	-
273.	Farnell Road, Isleworth, the east side, from a point 1 metres south of the boundary of Nos. 10/12 Farnell Road for a distance of 6 metres in a northerly direction	1	-
274.	Farnell Road, Isleworth, the east side, from a point 1 metres south of the boundary of Nos. 14/16 Farnell Road for a distance of 7 metres in a southerly direction	1	-
275.	Farnell Road, Isleworth, the east side, from a point 5 metres south of the boundary of Nos. 18/20 Farnell Road for a distance of 12 metres in a northerly direction	1	-
276.	Farnell Road, Isleworth, the east side, from a point 2 metres south of the boundary of Nos. 22/24 Farnell Road for a distance of 7 metres in a northerly direction	1	-
277.	Farnell Road, Isleworth, the east side, from a point 7 metres south of the boundary of Nos. 26/28 Farnell Road for a distance of 10 metres in a northerly direction	1	-

**Schedule 1 (continued)**

1	2	3	4
No. of parking place	Designated parking place	Minimum number of parking bays	Special manner of standing
278.	Farnell Road, Isleworth, the east side, from a point 4 metres south of the boundary of Nos. 30/32 Farnell Road for a distance of 5 metres in a northerly direction	1	-
279.	Farnell Road, Isleworth, the east side, from a point 4 metres south of the boundary of Nos. 34/36 Farnell Road for a distance of 7 metres in a northerly direction	1	-
280.	Farnell Road, Isleworth, the east side, from a point 4 metres south of the boundary of Nos. 38/40 Farnell Road for a distance of 8 metres in a northerly direction	1	-
281.	Farnell Road, Isleworth, the east side, from a point 10 metres south of the boundary of Nos. 38/40 Farnell Road for a distance of 11 metres in a southerly direction	1	-
282.	Fleming Way, Isleworth, the east side, from a point 56 metres south of its junction with Worton Road for a distance of 17 metres in a southerly direction	1	-
283.	Fleming Way, Isleworth, the east side, from a point 84 metres south of its junction with Worton Road for a distance of 26 metres in a southerly direction	1	-
284.	Fleming Way, Isleworth, the west side, from a point 70 metres south of its junction with Worton Road for a distance of 16 metres in a southerly direction	1	-
285.	Fleming Way, Isleworth, the west side, from a point 13 metres south of its junction with Worton Road for a distance of 28 metres in a southerly direction	1	-
286.	Gainsborough Gardens, Isleworth, the north-east side, from a point 10 metres north-west of its junction with Hall Road for a distance of 15 metres in a north-westerly direction	1	-

### Schedule 1 (continued)

1 No. of parking place	2 Designated parking place	3 Minimum number of parking bays	4 Special manner of standing
287.	Gainsborough Gardens, Isleworth, the north-east side, from a point 32 metres north-west of its junction with Hall Road for a distance of 9 metres in a north-westerly direction	1	-
288.	Gainsborough Gardens, Isleworth, the north-east side, from a point 7 metres south-east of the boundary of Nos. 1/3 Gainsborough Gardens for a distance of 12 metres in a north-westerly direction	1	-
289.	Gainsborough Gardens, Isleworth, the north-east side, from a point 7 metres south-east of the boundary of Nos. 5/7 Gainsborough Gardens for a distance of 12 metres in a north-westerly direction	1	-
290.	Gainsborough Gardens, Isleworth, the north-east side, from a point 2 metres north-west of the boundary of Nos. 9/11 Gainsborough Gardens for a distance of 3 metres in a north-westerly direction	1	90 degrees to the kerb
291.	Gainsborough Gardens, Isleworth, the north-east side, from a point 4 metres south-east of the boundary of Nos. 13/15 Gainsborough Gardens for a distance of 3 metres in a south-easterly direction	1	90 degrees to the kerb
292.	Hall Road, Isleworth, the east side, from a point 4 metres south of its extended southern building line of number 8 Hall Road to a point 5 metres north of its extended southern building line of number 6 Hall Road	1	-
293.	Hall Road, Isleworth, the east side, from a point 5 metres north of the boundary of Nos. 10/12 Hall Road for a distance of 5 metres in a northerly direction	1	-

### Schedule 1 (continued)

1	2	3	4
No. of parking place	Designated parking place	Minimum number of parking bays	Special manner of standing
294.	Hall Road, Isleworth, the east side, from a point 1 metres south of the boundary of Nos. 10/12 Hall Road for a distance of 7 metres in a southerly direction	1	-
295.	Hall Road, Isleworth, the east side, from a point 8 metres south of the boundary of Nos. 14/16 Hall Road for a distance of 17 metres in a northerly direction	1	-
296.	Hall Road, Isleworth, the east side, from a point 11 metres south of the boundary of Nos. 18/20 Hall Road for a distance of 18 metres in a northerly direction	1	-
297.	Hall Road, Isleworth, the east side, from a point 8 metres south of the boundary of Nos. 22/24 Hall Road for a distance of 13 metres in a northerly direction	1	-
298.	Hall Road, Isleworth, the east side, from a point 5 metres south of the boundary of Nos. 26/28 Hall Road for a distance of 12 metres in a northerly direction	1	-
299.	Hall Road, Isleworth, the east side, from a point 10 metres south of the northern building line of No.16 Wainwright Grove for a distance of 18 metres in a northerly direction	1	-
300.	Hall Road, Isleworth, the west side, from a point 15 metres north of its junction with Gainsborough Gardens to a point 6 metres north of the boundary of Nos. 173/175 Hall Road	1	-
301.	Hall Road, Isleworth, the west side, from a point 6 metres south of the boundary of Nos. 171/169 Hall Road for a distance of 12 metres in a northerly direction	1	-
302.	Hall Road, Isleworth, the west side, from a point 6 metres south of the boundary of Nos. 165/167 Hall Road for a distance of 12 metres in a northerly direction	1	-



### Schedule 1 (continued)

1 No. of parking place	2 Designated parking place	3 Minimum number of parking bays	4 Special manner of standing
303.	Hall Road, Isleworth, the west side, from a point 6 metres south of the boundary of Nos. 161/163 Hall Road for a distance of 12 metres in a northerly direction	1	-
304.	Hall Road, Isleworth, the west side, from a point 5 metres south of the boundary of Nos. 157/159 Hall Road for a distance of 11 metres in a northerly direction	1	-
305.	Hall Road, Isleworth, the west side, from a point 4 metres south of the boundary of Nos. 153/155 Hall Road to the boundary of Nos. 153/155 Hall Road	1	-
306.	Hall Road, Isleworth, the west side, from a point 1 metres north of the boundary of Nos. 151/153 Hall Road to the boundary of Nos. 147/149 Hall Road	1	-
307.	Hall Road, Isleworth, the west side, from a point 1 metres north of the boundary of Nos. 145/147 Hall Road for a distance of 4 metres in a northerly direction	1	-
308.	Hall Road, Isleworth, the west side, from a point 5 metres south of the boundary of Nos. 141/143 Hall Road to a point 3 metres north of the boundary of Nos. 133/135 Hall Road	1	-
309.	Hall Road, Isleworth, the west side, from a point 4 metres south of the boundary of Nos. 125/127 Hall Road for a distance of 6 metres in a northerly direction	1	-
310.	Hall Road, Isleworth, the west side, from a point 4 metres south of the boundary of Nos. 121/123 Hall Road for a distance of 8 metres in a northerly direction	1	-
311.	Hall Road, Isleworth, the west side, from a point 3 metres south of the boundary of Nos. 117/119 Hall Road to a point 4 metres north of the boundary of Nos. 113/115 Hall Road	1	-

### Schedule 1 (continued)

1 No. of parking place	2 Designated parking place	3 Minimum number of parking bays	4 Special manner of standing
312.	Hall Road, Isleworth, the west side, from a point 5 metres south of the boundary of Nos. 109/111 Hall Road for a distance of 9 metres in a northerly direction	1	-
313.	Hall Road, Isleworth, the west side, from a point 5 metres south of the boundary of Nos. 105/107 Hall Road to a point 5 metres north of the boundary of Nos. 101/103 Hall Road	1	-
314.	Hall Road, Isleworth, the west side, from a point 5 metres south of the boundary of Nos. 97/99 Hall Road to a point 4 metres north of the boundary of Nos. 93/95 Hall Road	1	-
315.	Hall Road, Isleworth, the west side, from a point 5 metres south of the boundary of Nos. 89/91 Hall Road for a distance of 6 metres in a northerly direction	1	-
316.	Hall Road, Isleworth, the west side, from the boundary of Nos. 85/87 Hall Road for a distance of 4 metres in a northerly direction	1	-
317.	Hall Road, Isleworth, the west side, from a point 5 metres south of the boundary of Nos. 81/83 Hall Road for a distance of 10 metres in a northerly direction	1	-
318.	Hall Road, Isleworth, the west side, from a point 5 metres south of the boundary of Nos. 77/79 Hall Road for a distance of 6 metres in a northerly direction	1	-
319.	Hall Road, Isleworth, the west side, from the boundary of Nos. 73/75 Hall Road for a distance of 5 metres in a northerly direction	1	-
320.	Hall Road, Isleworth, the west side, from a point 4 metres south of the boundary of Nos. 69/71 Hall Road for a distance of 8 metres in a northerly direction	1	-

### Schedule 1 (continued)

1	2	3	4
No. of parking place	Designated parking place	Minimum number of parking bays	Special manner of standing
321.	Hall Road, Isleworth, the west side, from a point 3 metres south of the boundary of Nos. 65/67 Hall Road for a distance of 6 metres in a northerly direction	1	-
322.	Hall Road, Isleworth, the west side, from a point 4 metres south of the boundary of Nos. 49/51 Hall Road for a distance of 9 metres in a northerly direction	1	-
323.	Hall Road, Isleworth, the west side, from a point 4 metres south of the boundary of Nos. 41/43 Hall Road for a distance of 8 metres in a northerly direction	1	-
324.	Hall Road, Isleworth, the west side, from a point 3 metres south of the boundary of Nos. 33/35 Hall Road for a distance of 5 metres in a northerly direction	1	-
325.	Hall Road, Isleworth, the west side, from a point 5 metres south of the boundary of Nos. 29/31 Hall Road for a distance of 9 metres in a northerly direction	1	-
326.	Hall Road, Isleworth, the west side, from a point 3 metres south of the boundary of Nos. 25/27 Hall Road for a distance of 7 metres in a northerly direction	1	-
327.	Hall Road, Isleworth, the west side, from a point 4 metres south of the boundary of Nos. 17/19 Hall Road for a distance of 8 metres in a northerly direction	1	-
328.	Hall Road, Isleworth, the west side, from a point 4 metres south of the boundary of Nos. 9/11 Hall Road for a distance of 8 metres in a northerly direction	1	-
329.	Hall Road, Isleworth, the west side, from a point 4 metres south of the boundary of Nos. 5/7 Hall Road for a distance of 9 metres in a northerly direction	1	-

### Schedule 1 (continued)

1 No. of parking place	2 Designated parking place	3 Minimum number of parking bays	4 Special manner of standing
330.	Hall Road, Isleworth, the west side, from a point 22 metres south of its junction with Heath Road for a distance of 12 metres in a southerly direction	1	-
331.	Harlequin Close, Isleworth, the east side, from a point 4 metres north-west of the boundary of Nos. 1/2 Harlequin Close to the boundary of Nos. 3/4 Harlequin Close	1	90 degrees to the kerb
332.	Harlequin Close, Isleworth, the east side, from a point 2 metres north of the boundary of Nos. 5/6 Harlequin Close to a point 2 metres south of the boundary of Nos. 8/9 Harlequin Close	1	90 degrees to the kerb
333.	Harlequin Close, Isleworth, the east side, from a point 1 metres north of the boundary of Nos. 9/10 Harlequin Close for a distance of 12 metres in a southerly direction	1	90 degrees to the kerb
334.	Harlequin Close, Isleworth, the south side, from a point 5 metres west of the boundary of Nos. 15/16 Harlequin Close for a distance of 12 metres in an easterly direction	1	90 degrees to the kerb
335.	Harlequin Close, Isleworth, the south side, from a point 5 metres east of the boundary of Nos. 17/18 Harlequin Close to the boundary of Nos. 18/19 Harlequin Close	1	90 degrees to the kerb
336.	Harlequin Close, Isleworth, the west side, from a point 2 metres south of the boundary of Nos. 22/23 Harlequin Close for a distance of 8 metres in a northerly direction	1	90 degrees to the kerb
337.	Harlequin Close, Isleworth, the north side, from a point 5 metres east of the boundary of Nos. 24/25 Harlequin Close to the boundary of Nos. 26/27 Harlequin Close	1	-

### Schedule 1 (continued)

1	2	3	4
No. of parking place	Designated parking place	Minimum number of parking bays	Special manner of standing
338.	Harlequin Close, Isleworth, the west side, from the southern building line of No. 31 Harlequin Close for a distance of 12 metres in a southerly direction	1	90 degrees to the kerb
339.	Harvesters Close, Isleworth, the east side, from a point 1 metres north of the boundary of Nos. 22/23 Harvesters Close for a distance of 9 metres in a southerly direction	1	-
340.	Harvesters Close, Isleworth, the east side, from a point 11 metres south of the boundary of Nos. 28/29 Harvesters Close to a point 4 metres north of the boundary of Nos. 36/37 Harvesters Close	1	-
341.	Harvesters Close, Isleworth, the east side, from a point 3 metres south of the boundary of Nos. 36/37 Harvesters Close to a point 4 metres north of the boundary of Nos. 38/39 Harvesters Close	1	-
342.	Harvesters Close, Isleworth, the south side, from a point 1 metres east of the boundary of Nos. 51/52 Harvesters Close for a distance of 11 metres in a westerly direction	1	-
343.	Harvesters Close, Isleworth, the north side, from a point 1 metres east of the western building line of No.59 Harvesters Close for a distance of 10 metres in an easterly direction	1	90 degrees to the kerb
344.	Harvesters Close, Isleworth, the west side, from a point 5 metres north of the boundary of Nos. 60/62 Harvesters Close for a distance of 12 metres in a southerly direction	1	-
345.	Harvesters Close, Isleworth, the west side, from a point 12 metres north of the boundary of Nos. 70/72 Harvesters Close for a distance of 20 metres in a southerly direction	1	-

### Schedule 1 (continued)

1	2	3	4
No. of parking place	Designated parking place	Minimum number of parking bays	Special manner of standing
346.	Heather Close, Isleworth, the south side, from a point 6 metres east of the boundary of Nos. 2/4 Heather Close for a distance of 17 metres in a westerly direction	1	-
347.	Heather Close, Isleworth, the south side, from a point 4 metres east of the boundary of Nos. 8/10 Heather Close for a distance of 10 metres in a westerly direction	1	-
348.	Heather Close, Isleworth, the east side, from a point 8 metres north of the boundary of Nos. 12/14 Heather Close for a distance of 12 metres in a southerly direction	1	-
349.	Heather Close, Isleworth, the east side, from the extended northern building line of No.26 Heather Close for a distance of 16 metres in an southerly direction	1	90 degrees to the kerb
350.	Heather Close, Isleworth, the north side, from a point 5 metres east of the boundary of Nos. 35/36 Heather Close for a distance of 12 metres in a westerly direction	1	-
351.	Heddon Close, Isleworth, the east side, from the boundary of Nos. 18/20 Heddon Close for a distance of 4 metres in a northerly direction	1	2 wheels on the footway
352.	Heddon Close, Isleworth, the east side, from the boundary of Nos. 22/24 Heddon Close for a distance of 5 metres in a northerly direction	1	2 wheels on the footway
353.	Heddon Close, Isleworth, the east side, from a point 3 metres north of the southern end of Heddon Close to a point 2 metres north of the boundary of Nos. 26/28 Heddon Close	1	-
354.	Heddon Close, Isleworth, the west side, from a point 5 metres north of the southern end of Heddon Close to a point 5 metres north of the boundary of Nos. 13/15 Heddon Close	1	-

### Schedule 1 (continued)

1 No. of parking place	2 Designated parking place	3 Minimum number of parking bays	4 Special manner of standing
355.	Heddon Close, Isleworth, the west side, from a point 2 metres north of the boundary of Nos. 1/3 Heddon Close for a distance of 6 metres in a southerly direction	1	-
356.	Heddon Close, Isleworth, the south side, from a point 33 metres east of its junction with Twickenham Road (service road) for a distance of 10 metres in an easterly direction	1	-
357.	Heddon Close, Isleworth, the south side, from a point 8 metres east of its junction with Twickenham Road (service road) for a distance of 14 metres in an easterly direction	1	-
358.	Heldmann Close, Hounslow, the east side, from a point 10 metres north of its junction with Heath Road for a distance of 16 metres in a northerly direction	1	-
359.	Honeywood Road, Isleworth, the north side, from a point 6.5 metres east of its junction with Worple Road for a distance of 20 metres in an easterly direction	1	-
360.	Honeywood Road, Isleworth, the north side, from a point 11 metres west of its junction with Steele Road for a distance of 16 metres in a westerly direction	1	-
361.	Honeywood Road, Isleworth, the north side, from a point 7.5 metres east of its junction with Steele Road for a distance of 13 metres in an easterly direction	1	-
362.	Honeywood Road, Isleworth, the north side, from a point 7.5 metres west of its junction with Eve Road for a distance of 16 metres in a westerly direction	1	-
363.	Honeywood Road, Isleworth, the south side, from a point 5.5 metres west of its junction with Eve Road for a distance of 19 metres in a westerly direction	1	-

### Schedule 1 (continued)

1	2	3	4
No. of parking place	Designated parking place	Minimum number of parking bays	Special manner of standing
364.	Honeywood Road, Isleworth, the south side, from a point 7.5 metres east of its junction with Steele Road for a distance of 18 metres in an easterly direction	1	-
365.	Honeywood Road, Isleworth, the south side, from a point 8.5 metres west of its junction with Steele Road for a distance of 12 metres in a westerly direction	1	-
366.	Honeywood Road, Isleworth, the south side, from a point 5 metres east of its junction with Worple Road for a distance of 18 metres in an easterly direction	1	-
367.	Kneller Gardens, Isleworth, the east side, from a point 27 metres south of its easternmost junction with Whitton Dene for a distance of 12 metres in a southerly direction	1	4 wheels on the footway
368.	Kneller Gardens, Isleworth, the east side, from a point 1 metres north of the boundary of Nos. 107/109 Kneller Gardens for a distance of 9 metres in a southerly direction	1	4 wheels on the footway
369.	Kneller Gardens, Isleworth, the east side, from a point 1 metres south of the boundary of Nos. 103/105 Kneller Gardens to a point 1 metres south of the boundary of Nos. 99/101 Kneller Gardens	1	4 wheels on the footway
370.	Kneller Gardens, Isleworth, the east side, from a point 2 metres south of the boundary of Nos. 93/95 Whitton Dene to a point 1 metres south of the boundary of Nos. 99/101 Kneller Gardens	1	4 wheels on the footway
371.	Kneller Gardens, Isleworth, the east side, from a point 2 metres south of the boundary of Nos. 93/95 Whitton Dene for a distance of 6 metres in a southerly direction	1	4 wheels on the footway



**Schedule 1 (continued)**

1  No. of parking place	2  Designated parking place	3  Minimum number of parking bays	4  Special manner of standing
372.	Kneller Gardens, Isleworth, the west side, from a point 1 metre south of the northern building line of No.89 Kneller Gardens for a distance of 18 metres in a southerly direction	1	4 wheels on the footway
373.	Kneller Gardens, Isleworth, the west side, from a point 4 metres south of the east to west arm of Kneller Gardens for a distance of 10 metres in a southerly direction	1	4 wheels on the footway
374.	Kneller Gardens, Isleworth, the south side, from a point 1 metres west of the boundary of Nos. 63/65 Kneller Gardens for a distance of 3 metres in a westerly direction	1	4 wheels on the footway
375.	Kneller Gardens, Isleworth, the south side, from a point 3 metres east of the boundary of Nos. 47/49 Kneller Gardens for a distance of 5 metres in an easterly direction	1	4 wheels on the footway
376.	Kneller Gardens, Isleworth, the south side, from the boundary of Nos. 47/49 Kneller Gardens for a distance of 12 metres in a westerly direction	1	4 wheels on the footway
377.	Kneller Gardens, Isleworth, the south side, from a point 7 metres east of the boundary of Nos. 31/33 Kneller Gardens for a distance of 14 metres in a westerly direction	1	4 wheels on the footway
378.	Kneller Gardens, Isleworth, the south side, from the boundary of Nos. 27/29 Kneller Gardens for a distance of 8 metres in a westerly direction	1	4 wheels on the footway
379.	Kneller Gardens, Isleworth, the south side, from a point 1 metres east of the boundary of Nos. 7/9 Kneller Gardens for a distance of 11 metres in an easterly direction	1	4 wheels on the footway
380.	Kneller Gardens, Isleworth, the south side, from a point 3 metres west of the boundary of Nos. 3/5 Kneller Gardens for a distance of 8 metres in an easterly direction	1	4 wheels on the footway

**Schedule 1 (continued)**

1 No. of parking place	2 Designated parking place	3 Minimum number of parking bays	4 Special manner of standing
381.	Kneller Gardens, Isleworth, the south side, from a point 11 metres west of the boundary of Nos. 3/5 Kneller Gardens to a point 3 metres west of the boundary of Nos. 18/20 Kneller Gardens	1	4 wheels on the footway
382.	Kneller Gardens, Isleworth, the south side, from a point 7 metres west of the boundary of Nos. 18/20 Kneller Gardens for a distance of 5 metres in a westerly direction	1	4 wheels on the footway
383.	Kneller Gardens, Isleworth, the north side, from a point 6 metres east of its westernmost junction with Whitton Dene for a distance of 22 metres in an easterly direction	1	-
384.	Kneller Gardens, Isleworth, the north side, from a point 2 metres east of the boundary of Nos. 10/12 Kneller Gardens to the boundary of Nos. 6/8 Kneller Gardens	1	-
385.	Kneller Gardens, Isleworth, the north side, from a point 5 metres west of the boundary of Nos. 18/20 Kneller Gardens for a distance of 5 metres in a westerly direction	1	4 wheels on the footway
386.	Kneller Gardens, Isleworth, the north side, from a point 1 metres east of the boundary of Nos. 38/40 Kneller Gardens for a distance of 5 metres in an easterly direction	1	4 wheels on the footway
387.	Kneller Gardens, Isleworth, the north side, from a point 1 metres east of the boundary of Nos. 70/72 Kneller Gardens for a distance of 5 metres in an easterly direction	1	4 wheels on the footway
388.	Kneller Gardens, Isleworth, the north side, from a point 1 metres east of the boundary of Nos. 78/80 Kneller Gardens for a distance of 11 metres in an easterly direction	1	4 wheels on the footway

### Schedule 1 (continued)

1	2	3	4
No. of parking place	Designated parking place	Minimum number of parking bays	Special manner of standing
389.	Kneller Gardens, Isleworth, the north side, from a point 3 metres west of the boundary of Nos. 86/88 Kneller Gardens for a distance of 4 metres in a westerly direction	1	4 wheels on the footway
390.	Kneller Gardens, Isleworth, the west side, from a point 5 metres north of the east to west arm of Kneller Gardens to a point 5 metres north of the northern building line of No.92 Kneller Gardens	1	4 wheels on the footway
391.	Kneller Gardens, Isleworth, the north side, from a point 1 metres east of the boundary of Nos. 90/92 Kneller Gardens to a point 1 metres east of the boundary of Nos. 86/88 Kneller Gardens	1	4 wheels on the footway
392.	Kneller Gardens, Isleworth, the west side, from a point 9 metres north of the northern building line of No.92 Kneller Gardens for a distance of 8 metres in a northerly direction	1	4 wheels on the footway
393.	Kneller Gardens, Isleworth, the west side, from a point 10 metres south of its easternmost junction with Whitton Dene for a distance of 28 metres in a southerly direction	1	4 wheels on the footway
394.	Leamington Close, Hounslow, the west side, from a point 7 metres north of its junction with Priory Road for a distance of 20 metres in a northerly direction	1	-
395.	Lyncroft Gardens, Hounslow, the east side, from a point 9 metres south of its junction with Central Avenue for a distance of 27 metres in a southerly direction	1	-
396.	Lyncroft Gardens, Hounslow, the east side, from a point 4 metres south of the boundary of Nos. 2/4 Lyncroft Gardens to a point 46 metres south of its junction with Central Avenue	1	-

### Schedule 1 (continued)

1	2	3	4
No. of parking place	Designated parking place	Minimum number of parking bays	Special manner of standing
397.	Lyncroft Gardens, Hounslow, the east side, from a point 5 metres south of the boundary of Nos. 6/8 Lyncroft Gardens for a distance of 9 metres in a northerly direction	1	-
398.	Lyncroft Gardens, Hounslow, the east side, from a point 5 metres south of the boundary of Nos. 10/12 Lyncroft Gardens for a distance of 10 metres in a northerly direction	1	-
399.	Lyncroft Gardens, Hounslow, the east side, from a point 4 metres south of the boundary of Nos. 14/16 Lyncroft Gardens for a distance of 9 metres in a northerly direction	1	-
400.	Lyncroft Gardens, Hounslow, the east side, from a point 5 metres south of the boundary of Nos. 18/20 Lyncroft Gardens for a distance of 9 metres in a northerly direction	1	-
401.	Lyncroft Gardens, Hounslow, the east side, from a point 5 metres south of the boundary of Nos. 22/24 Lyncroft Gardens for a distance of 10 metres in a northerly direction	1	-
402.	Lyncroft Gardens, Hounslow, the east side, from a point 4 metres south of the boundary of Nos. 26/28 Lyncroft Gardens for a distance of 8 metres in a northerly direction	1	-
403.	Lyncroft Gardens, Hounslow, the east side, from a point 3 metres south of the boundary of Nos. 30/32 Lyncroft Gardens for a distance of 6 metres in a northerly direction	1	-
404.	Lyncroft Gardens, Hounslow, the east side, from a point 1 metre south of the boundary of Nos. 34/36 Lyncroft Gardens for a distance of 5 metres in a northerly direction	1	-
405.	Lyncroft Gardens, Hounslow, the east side, from a point 4 metres south of the boundary of Nos. 38/40 Lyncroft Gardens for a distance of 8 metres in a northerly direction	1	-

### Schedule 1 (continued)

1	2	3	4
No. of parking place	Designated parking place	Minimum number of parking bays	Special manner of standing
406.	Lyncroft Gardens, Hounslow, the east side, from a point 5 metres south of the boundary of Nos. 42/44 Lyncroft Gardens for a distance of 9 metres in a northerly direction	1	-
407.	Lyncroft Gardens, Hounslow, the east side, from a point 5 metres south of the boundary of Nos. 50/52 Lyncroft Gardens for a distance of 10 metres in a northerly direction	1	-
408.	Lyncroft Gardens, Hounslow, the east side, from the boundary of Nos. 50/52 Lyncroft Gardens for a distance of 4 metres in a northerly direction	1	-
409.	Lyncroft Gardens, Hounslow, the east side, from a point 16 metres north of its junction with Priory Road for a distance of 16 metres in a northerly direction	1	-
410.	Lyncroft Gardens, Hounslow, the east side, from a point 5 metres south of its junction with Priory Road for a distance of 21 metres in a southerly direction	1	-
411.	Lyncroft Gardens, Hounslow, the west side, from the boundary of Nos. 77/79 Lyncroft Gardens for a distance of 4 metres in a southerly direction	1	-
412.	Lyncroft Gardens, Hounslow, the west side, from the boundary of Nos. 73/75 Lyncroft Gardens to a point 5 metres north of the boundary of Nos. 71/73 Lyncroft Gardens	1	-
413.	Lyncroft Gardens, Hounslow, the west side, from a point 5 metres south of the boundary of Nos. 67/69 Lyncroft Gardens to a point 5 metres north of the boundary of Nos. 61/63 Lyncroft Gardens	1	-

**Schedule 1 (continued)**

1  No. of parking place	2  Designated parking place	3  Minimum number of parking bays	4  Special manner of standing
414.	Lyncroft Gardens, Hounslow, the west side, from the boundary of Nos. 53/55 Lyncroft Gardens for a distance of 4 metres in a northerly direction	1	-
415.	Lyncroft Gardens, Hounslow, the west side, from a point 4 metres south of the boundary of Nos. 49/51 Lyncroft Gardens for a distance of 8 metres in a northerly direction	1	-
416.	Lyncroft Gardens, Hounslow, the west side, from the boundary of Nos. 45/47 Lyncroft Gardens for a distance of 4 metres in a southerly direction	1	-
417.	Lyncroft Gardens, Hounslow, the west side, from a point 4 metres south of the boundary of Nos. 41/43 Lyncroft Gardens for a distance of 8 metres in a northerly direction	1	-
418.	Lyncroft Gardens, Hounslow, the west side, from a point 5 metres south of the boundary of Nos. 37/39 Lyncroft Gardens for a distance of 9 metres in a northerly direction	1	-
419.	Lyncroft Gardens, Hounslow, the west side, from a point 6 metres south of the boundary of Nos. 33/35 Lyncroft Gardens for a distance of 11 metres in a northerly direction	1	-
420.	Lyncroft Gardens, Hounslow, the west side, from a point 4 metres south of the boundary of Nos. 29/31 Lyncroft Gardens for a distance of 8 metres in a northerly direction	1	-
421.	Lyncroft Gardens, Hounslow, the west side, from a point 4 metres south of the boundary of Nos. 25/27 Lyncroft Gardens for a distance of 8 metres in a northerly direction	1	-
422.	Lyncroft Gardens, Hounslow, the west side, from a point 5 metres south of the boundary of Nos. 21/23 Lyncroft Gardens for a distance of 9 metres in a northerly direction	1	-

### Schedule 1 (continued)

1 No. of parking place	2 Designated parking place	3 Minimum number of parking bays	4 Special manner of standing
423.	Lyncroft Gardens, Hounslow, the west side, from a point 5 metres south of the boundary of Nos. 17/19 Lyncroft Gardens for a distance of 10 metres in a northerly direction	1	-
424.	Lyncroft Gardens, Hounslow, the west side, from a point 4 metres south of the boundary of Nos. 13/15 Lyncroft Gardens for a distance of 8 metres in a northerly direction	1	-
425.	Lyncroft Gardens, Hounslow, the west side, from a point 4 metres south of the boundary of Nos. 9/11 Lyncroft Gardens for a distance of 8 metres in a northerly direction	1	-
426.	Lyncroft Gardens, Hounslow, the west side, from a point 5 metres south of the boundary of Nos. 5/7 Lyncroft Gardens for a distance of 9 metres in an easterly direction	1	-
427.	Lyncroft Gardens, Hounslow, the west side, from a point 4 metres south of the boundary of Nos. 1/3 Lyncroft Gardens for a distance of 6 metres in a northerly direction	1	-
428.	Lyncroft Gardens, Hounslow, the west side, from a point 11 metres south of its junction with Central Avenue for a distance of 21 metres in a southerly direction	1	-
429.	Lynton Close, Isleworth, the north side, from a point 17 metres west of its junction with Twickenham Road for a distance of 18 metres in an westerly direction	1	-
430.	Lynton Close, Isleworth, the north side, from a point 5 metres west of the boundary of Nos. 62/64 Lynton Close for a distance of 10 metres in an easterly direction	1	-
431.	Lynton Close, Isleworth, the north side, from a point 6 metres west of the boundary of Nos. 58/60 Lynton Close for a distance of 11 metres in an easterly direction	1	-

### Schedule 1 (continued)

1 No. of parking place	2 Designated parking place	3 Minimum number of parking bays	4 Special manner of standing
432.	Lynton Close, Isleworth, the north side, from a point 6 metres west of the boundary of Nos. 54/56 Lynton Close for a distance of 11 metres in an easterly direction	1	-
433.	Lynton Close, Isleworth, the north side, from the western building line of No.52 Lynton Close for a distance of 14 metres in an easterly direction	1	-
434.	Lynton Close, Isleworth, the east side, from a point 3 metres north of the boundary of Nos. 50/52 Lynton Close for a distance of 19 metres in a southerly direction	1	-
435.	Lynton Close, Isleworth, the east side, from a point 4 metres south of the boundary of Nos. 10/12 Lynton Close for a distance of 20 metres in a northerly direction	1	-
436.	Lynton Close, Isleworth, the west side, from a point 5 metres south of the boundary of Nos. 30/32 Lynton Close for a distance of 10 metres in a northerly direction	1	-
<del>437.</del>	<del>Magdala Road, Isleworth, the north side, from a point 5 metres west of the boundary of Nos. 5/7 Magdala Road for a distance of 9 metres in an easterly direction</del>	<del>1</del> Items 437-444 revoked by TMO 2021/21	<del>-</del>
<del>438.</del>	<del>Magdala Road, Isleworth, the north side, from a point 12 metres west of the eastern building line of No.16 Shrewsbury Walk for a distance of 15 metres in an easterly direction</del>	<del>1</del>	<del>-</del>
<del>439.</del>	<del>Magdala Road, Isleworth, the north side, from a point 7 metres east of the eastern building line of No.16 Shrewsbury Walk to a point 8 metres west of the western building line of No.15 Shrewsbury Walk</del>	<del>1</del>	<del>90 degrees to the kerb</del>



### Schedule 1 (continued)

1 No. of parking place	2 Designated parking place	3 Minimum number of parking bays	4 Special manner of standing
<del>440.</del>	<del>Magdala Road, Isleworth, the north side, from a point 3 metres west of the western building line of No. 15 Shrewsbury Walk for a distance of 8.5 metres in an easterly direction</del>	<del>1</del>	<del>-</del>
<del>441.</del>	<del>Magdala Road, Isleworth, the north side, from the eastern building line of No. 1 Magdala Road to a point 4 metres west of the common boundary of Nos 1/3 Magdala Road</del>	<del>1</del>	<del>-</del>
<del>442.</del>	<del>Magdala Road, Isleworth, the south side, from a point 5 metres east of the boundary of Nos. 6/8 Magdala Road to a point 6 metres east of the boundary of Nos. 2/4 Magdala Road</del>	<del>1</del>	<del>2 wheels on the footway</del>
<del>443.</del>	<del>Magdala Road, Isleworth, the south side, from a point 9 metres east of the boundary of Nos. 58/60 Magdala Road to a point 5 metres west of the boundary of Nos. 6/8 Magdala Road</del>	<del>1</del>	<del>2 wheels on the footway</del>
<del>444.</del>	<del>Magdala Road, Isleworth, the south side, from a point 7 metres west of the boundary of Nos. 58/60 Magdala Road for a distance of 10 metres in an easterly direction</del>	<del>1</del>	<del>2 wheels on the footway</del>
445.	Mann's Close, Isleworth, the east side, from a point 8 metres north of its junction with Mogden Lane to a point 2 metres north of the boundary of Nos. 10/11 Mann's Close	1	2 wheels on the footway
446.	Millwood Road, Hounslow, the north-east side, from a point 4 metres south-east of the boundary of Nos. 22/24 Millwood Road for a distance of 7 metres in a north-westerly direction	1	-
447.	Millwood Road, Hounslow, the north-east side, from a point 4 metres south-east of the boundary of Nos. 26/28 Millwood Road for a distance of 7 metres in a north-westerly direction	1	-

### Schedule 1 (continued)

1	2	3	4
No. of parking place	Designated parking place	Minimum number of parking bays	Special manner of standing
448.	Millwood Road, Hounslow, the north-east side, from a point 4 metres south-east of the boundary of Nos. 30/32 Millwood Road for a distance of 8 metres in a north-westerly direction	1	-
449.	Millwood Road, Hounslow, the north-east side, from a point 4 metres south-east of the boundary of Nos. 34/36 Millwood Road for a distance of 8 metres in a north-westerly direction	1	-
450.	Millwood Road, Hounslow, the north-east side, from a point 3 metres south-east of the boundary of Nos. 38/40 Millwood Road for a distance of 8 metres in a north-westerly direction	1	-
451.	Millwood Road, Hounslow, the north-east side, from a point 4 metres south-east of the boundary of Nos. 42/44 Millwood Road for a distance of 8 metres in a north-westerly direction	1	-
452.	Millwood Road, Hounslow, the south-west side, from a point 5 metres south-east of the boundary of Nos. 17/19 Munnings Gardens for a distance of 10 metres in a north-westerly direction	1	-
453.	Millwood Road, Hounslow, the south-west side, from a point 4 metres south-east of the boundary of Nos. 13/15 Millwood Road for a distance of 7 metres in a north-westerly direction	1	-
454.	Millwood Road, Hounslow, the south-west side, from a point 2 metres south-east of the boundary of Nos. 9/11 Millwood Road for a distance of 7 metres in a north-westerly direction	1	-
455.	Millwood Road, Hounslow, the south-west side, from a point 4 metres south-east of the boundary of Nos. 5/7 Millwood Road for a distance of 9 metres in a north-westerly direction	1	-

### Schedule 1 (continued)

1	2	3	4
No. of parking place	Designated parking place	Minimum number of parking bays	Special manner of standing
456.	Millwood Road, Hounslow, the south-west side, from a point 5 metres south-east of the boundary of Nos. 1/3 Millwood Road for a distance of 10 metres in a north-westerly direction	1	-
457.	Millwood Road, Hounslow, the south-west side, from a point 10 metres south-east of its junction with Park Road for a distance of 16 metres in a south-easterly direction	1	-
458.	Mogden Lane, Isleworth, the north side, from a point 4 metres east of its junction with Beaumont Place to a point 5 metres east of the boundary of Nos. 115/117 Mogden Lane	1	-
459.	Mogden Lane, Isleworth, the north side, from the boundary of Nos. 107/109 Mogden Lane for a distance of 4 metres in a westerly direction	1	-
460.	Mogden Lane, Isleworth, the north side, from a point 5 metres east of the boundary of Nos. 107/109 Mogden Lane to a point 1 metres west of the boundary of Nos. 103/105 Mogden Lane	1	-
461.	Mogden Lane, Isleworth, the north side, from a point 5 metres east of the boundary of Nos. 103/105 Mogden Lane to a point 1 metres west of the boundary of Nos. 99/101 Mogden Lane	1	-
462.	Mogden Lane, Isleworth, the north side, from a point 3 metres east of the boundary of Nos. 99/101 Mogden Lane to a point 4 metres west of the boundary of Nos. 79/81 Mogden Lane	1	-
463.	Mogden Lane, Isleworth, the north side, from a point 3 metres east of the boundary of Nos. 79/81 Mogden Lane to a point 1 metres east of the boundary of Nos. 59/61 Mogden Lane	1	-

### Schedule 1 (continued)

1 No. of parking place	2 Designated parking place	3 Minimum number of parking bays	4 Special manner of standing
464.	Mogden Lane, Isleworth, the north side, from a point 4 metres west of its junction with Trevor Close to a point 9 metres west of the boundary of Nos. 55/57 Mogden Lane	1	-
465.	Mogden Lane, Isleworth, the north side, from a point 2 metres east of its junction with Trevor Close to a point 4 metres west of its junction with Mann's Close	1	-
466.	Mogden Lane, Isleworth, the south side, from a point 2 metres east of the eastern building line of Nos. 5/7 Mogden Lane for a distance of 25 metres in a westerly direction	1	4 wheels on the footway
467.	Mogden Lane, Isleworth, the south side, from a point 2 metres west of the boundary of Nos. 15/17 Mogden Lane for a distance of 17 metres in a easterly direction	1	4 wheels on the footway
468.	Mogden Lane, Isleworth, the south side, from a point 13 metres west of its junction with Summerwood Road to a point 5 metres east of its junction with the car park access west of Nos 2 to 40 Mogden Lane	1	-
469.	Mogden Lane (Car Park Access West Of Nos 2 To 40 Mogden Lane), Isleworth, the east side, from a point 9 metres south of its junction with Mogden Lane to its southern extent	1	-
470.	Mogden Lane (Car Park East Of Nos 42 To 80 Mogden Lane), Isleworth, the south side, for its entire length.	1	-
471.	Mogden Lane (Car Park East Of Nos 42 To 80 Mogden Lane), Isleworth, the north side, for its entire length.	1	-
472.	Mogden Lane, Isleworth, the north side, from a point 9 metres east of the boundary of Nos. 59/61 Mogden Lane to a point 6 metres west of its junction with the car park access west of Nos 2 to 40 Mogden Lane	1	-

### Schedule 1 (continued)

1	2	3	4
No. of parking place	Designated parking place	Minimum number of parking bays	Special manner of standing
473.	Mogden Lane, Isleworth, the south side, from a point 5 metres east of its junction with the car park access west of Nos 42 to 80 Mogden Lane to a point 7 metres east of the boundary of Nos. 59/61 Mogden Lane	1	-
474.	Mogden Lane (The Car Park Access West Of Nos 42 To 80 Mogden Lane), Isleworth, the east side, from a point 9 metres south of its junction with Mogden Lane to its southern extent	1	-
475.	Mogden Lane (The Car Park Access West Of Nos 42 To 80 Mogden Lane), Isleworth, the west side, from a point 9 metres south of its junction with Mogden Lane to its southern extent	1	-
476.	Mogden Lane, Isleworth, the south side, from a point 3 metres east of the boundary of Nos. 79/81 Mogden Lane to a point 5 metres west of its junction with the car park access west of Nos 42 to 80 Mogden Lane	1	-
477.	Mogden Lane, Isleworth, the south side, from a point 9 metres east of its westernmost junction with Summerwood Road to a point 4 metres west of the boundary of Nos. 79/81 Mogden Lane	1	-
478.	Munnings Gardens, Isleworth, both sides, from a point 9 metres north of its junction with Whitton Dene to the northernmost extremity	1	2 wheels on the footway
479.	Napier Road, Isleworth, the north side, from a point 7 metres east of its junction with Worple Avenue to the common boundary of Nos 55 Steele Road and 10 Napier Road	1	-
480.	Napier Road, Isleworth, the north side, from a point 9 metres east of its junction with Steele Road to a point 5 metres west of its junction with Eve Road	1	-

### Schedule 1 (continued)

1 No. of parking place	2 Designated parking place	3 Minimum number of parking bays	4 Special manner of standing
481.	Napier Road, Isleworth, the north side, from a point 4 metres east of its junction with Eve Road to a point 1 metres east of the boundary of Nos. 40/42 Napier Road	1	-
482.	Napier Road, Isleworth, the south side, from a point 3 metres west of the boundary of Nos. 33/35 Napier Road to the boundary of Nos. 61/63 Napier Road	1	-
483.	Napier Road, Isleworth, the south side, from the western building line of No.1 Napier Road to a point 3 metres east of the boundary of Nos. 29/31 Napier Road	1	-
484.	Napier Road, Isleworth, the south side, from a point 7 metres east of its junction with Worple Avenue for a distance of 9.5 metres in an easterly direction	1	-
485.	Northcote Avenue, Isleworth, the north side, from a point 4 metres west of the boundary of Nos. 2/4 Northcote Avenue for a distance of 7 metres in a easterly direction	1	2 wheels on the footway
486.	Northcote Avenue, Isleworth, the north side, from a point 3 metres east of the boundary of Nos. 2/4 Northcote Avenue for a distance of 9 metres in a easterly direction	1	-
487.	Northcote Avenue, Isleworth, the north side, from a point 10 metres west of the boundary of Nos. 14/16 Northcote Avenue for a distance of 16 metres in an easterly direction	1	-
488.	Northcote Avenue, Isleworth, the north side, from the boundary of Nos. 18/20 Northcote Avenue for a distance of 6 metres in an westerly direction	1	-
489.	Northcote Avenue, Isleworth, the north side, from the boundary of Nos. 18/20 Northcote Avenue to a point 32 metres west of its junction with Worple Avenue	1	2 wheels on the footway

### Schedule 1 (continued)

1	2	3	4
No. of parking place	Designated parking place	Minimum number of parking bays	Special manner of standing
490.	Northcote Avenue, Isleworth, the north side, from a point 7 metres west of its junction with Worple Avenue for a distance of 22 metres in a westerly direction	1	2 wheels on the footway
491.	Northcote Avenue, Isleworth, the north side, from a point 12 metres east of its junction with Worple Avenue for a distance of 6 metres in an easterly direction	1	2 wheels on the footway
492.	Northcote Avenue, Isleworth, the north side, from a point 20 metres east of its junction with Worple Avenue for a distance of 10 metres in an easterly direction	1	2 wheels on the footway
493.	Northcote Avenue, Isleworth, the north side, from a point 5 metres west of the boundary of Nos. 22/24 Northcote Avenue to a point 3 metres west of the boundary of Nos. 26/28 Northcote Avenue	1	-
494.	Northcote Avenue, Isleworth, the north side, from a point 1 metres east of the boundary of Nos. 30/32 Northcote Avenue for a distance of 6 metres in an easterly direction	1	-
495.	Northcote Avenue, Isleworth, the north side, from a point 5.5 metres west of its junction with Crane Avenue for a distance of 15 metres in a westerly direction	1	2 wheels on the footway
496.	Northcote Avenue, Isleworth, the north side, from a point 13 metres east of its junction with Crane Avenue for a distance of 17 metres in an easterly direction	1	-
497.	Northcote Avenue, Isleworth, the south side, from a point 14 metres east of its junction with Crane Avenue for a distance of 7 metres in an easterly direction	1	-

**Schedule 1 (continued)**

1	2	3	4
No. of parking place	Designated parking place	Minimum number of parking bays	Special manner of standing
498.	Northcote Avenue, Isleworth, the south side, from a point 8 metres west of its junction with Crane Avenue for a distance of 6 metres in a westerly direction	1	2 wheels on the footway
499.	Northcote Avenue, Isleworth, the south side, from a point 16 metres west of its junction with Crane Avenue for a distance of 4 metres in a westerly direction	1	2 wheels on the footway
500.	Northcote Avenue, Isleworth, the south side, from a point 9 metres east of the boundary of Nos. 21/23 Northcote Avenue to a point 7 metres east of the boundary of Nos. 25/27 Northcote Avenue	1	-
501.	Northcote Avenue, Isleworth, the south side, from a point 1 metres west of the boundary of Nos. 21/23 Northcote Avenue for a distance of 10 metres in an easterly direction	1	2 wheels on the footway
502.	Northcote Avenue, Isleworth, the south side, from a point 6 metres east of the boundary of Nos. 17/19 Northcote Avenue for a distance of 5 metres in an easterly direction	1	-
503.	Northcote Avenue, Isleworth, the south side, from a point 35 metres east of its junction with Worple Avenue to a point 1 metres west of the boundary of Nos. 17/19 Northcote Avenue	1	-
504.	Northcote Avenue, Isleworth, the south side, from a point 21 metres east of its junction with Worple Avenue for a distance of 9 metres in an easterly direction	1	2 wheels on the footway
505.	Northcote Avenue, Isleworth, the south side, from a point 12 metres west of its junction with Worple Avenue westwards for a distance of 6 metres	1	2 wheels on the footway



### Schedule 1 (continued)

1 No. of parking place	2 Designated parking place	3 Minimum number of parking bays	4 Special manner of standing
506.	Northcote Avenue, Isleworth, the south side, from a point 9 metres west of its junction with Worple Avenue for a distance of 24 metres in a westerly direction	1	2 wheels on the footway
507.	Northcote Avenue, Isleworth, the south side, from a point 6 metres west of the boundary of Nos. 13/15 Northcote Avenue to a point 34 metres west of its junction with Worple Avenue	1	-
508.	Northcote Avenue, Isleworth, the south side, from a point 6 metres west of the boundary of Nos. 5/7 Northcote Avenue to a point 1 metres east of the boundary of Nos. 9/11 Northcote Avenue	1	2 wheels on the footway
509.	Northcote Avenue, Isleworth, the south side, from a point 6 metres east of the boundary of Nos. 1/3 Northcote Avenue to a point 7 metres west of the boundary of Nos. 5/7 Northcote Avenue	1	-
510.	Northcote Avenue, Isleworth, the north side, from a point 1 metres west of the boundary of Nos. 1/3 Northcote Avenue for a distance of 6 metres in a westerly direction	1	-
511.	Northcote Avenue, Isleworth, the south side, from a point 5 metres west of the common boundary of Nos 2/4 Northcote Avenue westwards for a distance of 5 metres	1	2 wheels on the footway
512.	Oak Lane, Isleworth, the east side, from a point 5 metres north of the boundary of Nos. 1/2 Oak Lane to a point 1 metres north of the boundary of Nos. 7/8 Oak Lane	1	-
513.	Park Close, Hounslow, the west side, from a point 4 metres south of the boundary of Nos. 18/20 Park Close for a distance of 6 metres in a northerly direction	1	-

**Schedule 1 (continued)**

1  No. of parking place	2  Designated parking place	3  Minimum number of parking bays	4  Special manner of standing
514.	Park Close, Hounslow, the west side, from the boundary of Nos. 14/16 Park Close for a distance of 5 metres in a southerly direction	1	-
515.	Park Close, Hounslow, the west side, from a point 5 metres south of the boundary of Nos. 10/12 Park Close for a distance of 10 metres in a northerly direction	1	-
516.	Park Close, Hounslow, the west side, from a point 4 metres south of the boundary of Nos. 6/8 Park Close for a distance of 9 metres in a northerly direction	1	-
517.	Park Close, Hounslow, the east side, from the south-eastern boundary of No.31 Park Close to a point 9 metres south-east of the boundary of Nos. 33/35 Park Close	1	-
518.	Park Close, Hounslow, the east side, from a point 1 metres south-east of the boundary of Nos. 25/27 Park Close to a point 1 metre north-west of the party wall of Nos 29/31 Park Close	1	-
519.	Park Close, Hounslow, the east side, from the boundary of Nos. 17/19 Park Close to a point 6 metres north-west of the boundary of Nos. 25/27 Park Close	1	-
520.	Park Close, Hounslow, the west side, from a point 5 metres south-east of the boundary of Nos. 9/11 Park Close to a point 1 metres north-west of the boundary of Nos. 7/9 Park Close	1	-
521.	Park Close, Hounslow, the west side, from a point 5 metres south-east of the boundary of Nos. 3/5 Park Close to a point 4 metres north-west of the boundary of Nos. 1/3 Park Close	1	-

### Schedule 1 (continued)

1	2	3	4
No. of parking place	Designated parking place	Minimum number of parking bays	Special manner of standing
522.	Park Road, Hounslow, the north side, from a point 1.5 metres east of the western building line of No.6 Park Road to a point 5 metres east of the boundary of Nos. 8/10 Park Road	1	-
523.	Park Road, Hounslow, the north side, from a point 10 metres west of the boundary of Nos. 14/16 Park Road to a point 16 metres east of the boundary of Nos. 34/36 Park Road	1	-
524.	Park Road, Hounslow, the north side, from a point 6 metres west of the boundary of Nos. 40/42 Park Road for a distance of 9 metres in an easterly direction	1	-
525.	Park Road, Hounslow, the north side, from the boundary of Nos. 52/54 Park Road for a distance of 5 metres in an easterly direction	1	-
526.	Park Road, Hounslow, the north side, from the boundary of Nos. 56/58 Park Road for a distance of 4 metres in a westerly direction	1	-
527.	Park Road, Hounslow, the north side, from a point 7 metres west of the boundary of Nos. 60/62 Park Road for a distance of 12 metres in an easterly direction	1	-
528.	Park Road, Hounslow, the north side, from the boundary of Nos. 64/66 Park Road for a distance of 4 metres in an easterly direction	1	-
529.	Park Road, Hounslow, the north side, from a point 4 metres west of the boundary of Nos. 68/70 Park Road for a distance of 9 metres in an easterly direction	1	-
530.	Park Road, Hounslow, the north side, from a point 5 metres west of the boundary of Nos. 72/74 Park Road for a distance of 9 metres in an easterly direction	1	-

### Schedule 1 (continued)

1	2	3	4
No. of parking place	Designated parking place	Minimum number of parking bays	Special manner of standing
531.	Park Road, Hounslow, the north side, from a point 4 metres west of the boundary of Nos. 76/78 Park Road for a distance of 9 metres in an easterly direction	1	-
532.	Park Road, Hounslow, the north side, from a point 4 metres west of the boundary of Nos. 80/82 Park Road for a distance of 9 metres in an easterly direction	1	-
533.	Park Road, Hounslow, the north side, from a point 5 metres west of the boundary of Nos. 84/86 Park Road for a distance of 9 metres in an easterly direction	1	-
534.	Park Road, Hounslow, the north side, from a point 5 metres west of the boundary of Nos. 88/90 Park Road for a distance of 8 metres in an easterly direction	1	-
535.	Park Road, Hounslow, the north side, from a point 3 metres west of the boundary of Nos. 100/102 Park Road for a distance of 7 metres in an easterly direction	1	-
536.	Park Road, Hounslow, the north side, from a point 5 metres west of the boundary of Nos. 104/106 Park Road for a distance of 9 metres in an easterly direction	1	-
537.	Park Road, Hounslow, the north side, from a point 5 metres west of the boundary of Nos. 108/110 Park Road for a distance of 8 metres in an easterly direction	1	-
538.	Park Road, Hounslow, the north side, from a point 5 metres west of the boundary of Nos. 112/114 Park Road for a distance of 10 metres in an easterly direction	1	-
539.	Park Road, Hounslow, the north side, from a point 7 metres west of the boundary of Nos. 116/118 Park Road for a distance of 13 metres in an easterly direction	1	-

**Schedule 1 (continued)**

1  No. of parking place	2  Designated parking place	3  Minimum number of parking bays	4  Special manner of standing
540.	Park Road, Hounslow, the north side, from a point 5 metres west of the boundary of Nos. 120/122 Park Road for a distance of 9 metres in an easterly direction	1	-
541.	Park Road, Hounslow, the north side, from the boundary of Nos. 124/126 Park Road for a distance of 6 metres in an easterly direction	1	-
542.	Park Road, Hounslow, the north side, from a point 3 metres west of the boundary of Nos. 128/130 Park Road for a distance of 7 metres in an easterly direction	1	-
543.	Park Road, Hounslow, the north side, from a point 5 metres west of the boundary of Nos. 132/134 Park Road for a distance of 9 metres in an easterly direction	1	-
544.	Park Road, Hounslow, the north side, from a point 4 metres west of the boundary of Nos. 136/138 Park Road for a distance of 8 metres in an easterly direction	1	-
545.	Park Road, Hounslow, the north side, from a point 5 metres west of the boundary of Nos. 140/142 Park Road for a distance of 9 metres in an easterly direction	1	-
546.	Park Road, Hounslow, the north side, from a point 4 metres west of the boundary of Nos. 144/146 Park Road for a distance of 9 metres in an easterly direction	1	-
547.	Park Road, Hounslow, the north side, from a point 3 metres west of the boundary of Nos. 148/150 Park Road for a distance of 7 metres in an easterly direction	1	-
548.	Park Road, Hounslow, the north side, from the boundary of Nos. 152/154 Park Road for a distance of 5 metres in a westerly direction	1	-

**Schedule 1 (continued)**

1	2	3	4
No. of parking place	Designated parking place	Minimum number of parking bays	Special manner of standing
549.	Park Road, Hounslow, the north side, from a point 3 metres west of the boundary of Nos. 156/158 Park Road for a distance of 7 metres in an easterly direction	1	-
550.	Park Road, Hounslow, the north side, from a point 4 metres west of the boundary of Nos. 160/162 Park Road for a distance of 9 metres in an easterly direction	1	-
551.	Park Road, Hounslow, the north side, from a point 5 metres west of the boundary of Nos. 164/166 Park Road for a distance of 8 metres in an easterly direction	1	-
552.	Park Road, Hounslow, the north side, from a point 12 metres west of its junction with Rosebery Road to a point 5 metres west of the boundary of Nos. 168/170 Park Road	1	-
553.	Park Road, Hounslow, the south side, from a point 12 metres west of its junction with Rosebery Road to a point 4 metres west of the boundary of Nos. 99/101 Park Road	1	-
554.	Park Road, Hounslow, the south side, from a point 5 metres east of the boundary of Nos. 95/97 Park Road for a distance of 9 metres in a westerly direction	1	-
555.	Park Road, Hounslow, the south side, from a point 5 metres east of the boundary of Nos. 91/93 Park Road for a distance of 9 metres in a westerly direction	1	-
556.	Park Road, Hounslow, the south side, from a point 4 metres east of the boundary of Nos. 87/89 Park Road for a distance of 9 metres in a westerly direction	1	-
557.	Park Road, Hounslow, the south side, from a point 4 metres west of the boundary of Nos. 83/85 Park Road for a distance of 8 metres in an easterly direction	1	-

**Schedule 1 (continued)**

1  No. of parking place	2  Designated parking place	3  Minimum number of parking bays	4  Special manner of standing
558.	Park Road, Hounslow, the south side, from a point 5 metres west of the boundary of Nos. 79/81 Park Road for a distance of 9 metres in an easterly direction	1	-
559.	Park Road, Hounslow, the south side, from a point 5 metres west of the boundary of Nos. 75/77 Park Road for a distance of 9 metres in an easterly direction	1	-
560.	Park Road, Hounslow, the south side, from a point 4 metres west of the boundary of Nos. 73/75 Park Road for a distance of 4 metres in a westerly direction	1	-
561.	Park Road, Hounslow, the south side, from a point 10 metres east of its junction with Park Close for a distance of 24 metres in an easterly direction	1	-
562.	Park Road, Hounslow, the south side, from a point 8 metres west of its eastern junction with Park Close for a distance of 18 metres in an westerly direction	1	-
563.	Park Road, Hounslow, the south side, from a point 5 metres west of the boundary of Nos. 116/118 Park Road to a point 23 metres west of its eastern junction with Park Close	1	-
564.	Park Road, Hounslow, the south side, from a point 14 metres east of the boundary of Nos. 61/63 Park Road to a point 6 metres east of the boundary of Nos. 88/90 Park Road	1	-
565.	Park Road, Hounslow, the south side, from a point 5 metres west of the boundary of Nos. 59/61 Park Road to a point 5 metres east of the boundary of Nos. 61/63 Park Road	1	-
566.	Park Road, Hounslow, the south side, from a point 4 metres west of the boundary of Nos. 55/57 Park Road for a distance of 9 metres in an easterly direction	1	-

### Schedule 1 (continued)

1	2	3	4
No. of parking place	Designated parking place	Minimum number of parking bays	Special manner of standing
567.	Park Road, Hounslow, the south side, from a point 15 metres east of its junction with Millwood Road to a point 4 metres east of the boundary of Nos. 51/53 Park Road	1	-
568.	Park Road, Hounslow, the south side, from a point 4 metres west of the boundary of Nos. 47/49 Park Road to a point 5 metres west of its junction with Millwood Road	1	-
569.	Park Road, Hounslow, the south side, from a point 4 metres west of the boundary of Nos. 43/45 Park Road for a distance of 8 metres in an easterly direction	1	-
570.	Park Road, Hounslow, the south side, from a point 14 metres east of its junction with Shirley Drive to a point 5 metres east of the boundary of Nos. 39/41 Park Road	1	-
571.	Park Road, Hounslow, the south side, from a point 9 metres west of its junction with Shirley Drive for a distance of 26 metres in a westerly direction	1	-
572.	Park Road, Hounslow, the south side, from a point 6 metres east of its junction with Dean Road to a point 4 metres east of the boundary of Nos. 33/35 Dean Road	1	-
573.	Park Road, Hounslow, the south side, from a point 4 metres west of the boundary of Nos. 11/13 Park Road to a point 6 metres west of its junction with Dean Road	1	-
574.	Park Road, Hounslow, the south side, from a point 4 metres west of the boundary of Nos. 5/7 Park Road to a point 4 metres east of the boundary of Nos. 7/9 Park Road	1	-
575.	Park Road, Hounslow, the south side, from a point 41 metres east of its junction with Whitton Road for a distance of 5 metres in an easterly direction	1	-



### Schedule 1 (continued)

1	2	3	4
No. of parking place	Designated parking place	Minimum number of parking bays	Special manner of standing
576.	Park Road, Hounslow, the south side, from a point 7 metres east of its junction with Whitton Road for a distance of 28 metres in an easterly direction	1	-
577.	Percy Road, Isleworth, the north side, from a point 8 metres east of its junction with Worple Road to a point 10 metres west of the boundary of Nos. 2/4 Percy Road	1	-
578.	Percy Road, Isleworth, the north side, from a point 5 metres west of the boundary of Nos. 2/4 Percy Road to a point 11 metres west of the boundary of Nos. 54/56 Percy Road	1	-
579.	Percy Road, Isleworth, the north side, from a point 6 metres west of the boundary of Nos. 54/56 Percy Road to a point 16 metres east of the boundary of Nos. 54/56 Percy Road	1	-
580.	Percy Road, Isleworth, the south side, from a point 4 metres east of the boundary of Nos. 41/43 Percy Road to a point 1 metre west of the boundary of Nos. 63/65 Percy Road	1	-
581.	Percy Road, Isleworth, the south side, from a point 2 metres west of the boundary of Nos. 1/3 Percy Road to a point 4 metres west of the boundary of Nos. 41/43 Percy Road	1	-
582.	Percy Road, Isleworth, the south side, from a point 11 metres east of its junction with Worple Road for a distance of 16 metres in an easterly direction	1	-
583.	Ploughmans End, Isleworth, the south-west side, from a point 5 metres west of the common boundary of Nos. 9 Thatchers Way & 1 Ploughmans End for a distance of 17 metres in an easterly direction	1	-

### Schedule 1 (continued)

1	2	3	4
No. of parking place	Designated parking place	Minimum number of parking bays	Special manner of standing
584.	Ploughmans End, Isleworth, the south-west side, from a point 9 metres west of the boundary of Nos. 21/22 Ploughmans End for a distance of 6 metres in a south-easterly direction	1	-
585.	Ploughmans End, Isleworth, the south-west side, from a point 4 metres east of the boundary of Nos. 21/22 Ploughmans End to a point 4 metres south of the extended property boundary of 12/13 Ploughmans End	1	-
586.	Ploughmans End, Isleworth, the west side, from a point 2 metres north of the southern building line of No.21 Ploughmans End and a point 7 metres north of the boundary of Nos. 19/20 Ploughmans End	1	-
587.	Ploughmans End, Isleworth, the west side, from a point 5 metres south of the boundary of Nos. 19/20 Ploughmans End for a distance of 10 metres in a northerly direction	1	-
588.	Ploughmans End, Isleworth, the north-east side, from a point 9 metres south of the boundary of Nos. 12/13 Ploughmans End to its junction with Crofters Close	1	-
589.	Priory Road, Hounslow, the north side, from a point 14 metres east of its junction with Lyncroft Gardens for a distance of 18 metres in an easterly direction	1	-
590.	Priory Road, Hounslow, the north side, from a point 2 metres west of the boundary of Nos. 4/6 Priory Road to the boundary of Nos. 6/8 Priory Road	1	-
591.	Priory Road, Hounslow, the north side, from a point 1 metres west of the boundary of Nos. 10/12 Priory Road to a point 7 metres west of its junction with Leamington Close	1	-

### Schedule 1 (continued)

1	2	3	4
No. of parking place	Designated parking place	Minimum number of parking bays	Special manner of standing
592.	Priory Road, Hounslow, the north side, from a point 11 metres east of its junction with Leamington Close for a distance of 9 metres in an easterly direction	1	-
593.	Priory Road, Hounslow, the north side, from a point 32 metres west of its junction with Rosebery Road for a distance of 4 metres in a westerly direction	1	-
594.	Priory Road, Hounslow, the north side, from a point 17 metres west of its junction with Rosebery Road for a distance of 8 metres in a westerly direction	1	-
595.	Priory Road, Hounslow, the south side, from a point 5 metres west of the boundary of Nos. 39/41 Priory Road to a point 12 metres west of its junction with Rosebery Road	1	-
596.	Priory Road, Hounslow, the south side, from a point 5 metres west of the boundary of Nos. 31/33 Priory Road to the boundary of Nos. 33/35 Priory Road	1	-
597.	Priory Road, Hounslow, the south side, from the boundary of Nos. 21/23 Priory Road to a point 5 metres east of the boundary of Nos. 21/23 Priory Road	1	-
598.	Priory Road, Hounslow, the south side, from the boundary of Nos. 17/19 Priory Road to the boundary of Nos. 19/21 Priory Road	1	-
599.	Priory Road, Hounslow, the south side, from a point 6 metres west of the boundary of Nos. 13/15 Priory Road to the boundary of Nos. 15/17 Priory Road	1	-
600.	Priory Road, Hounslow, the south side, from the boundary of Nos. 5/7 Priory Road to a point 5 metres east of the boundary of Nos. 7/9 Priory Road	1	-

### Schedule 1 (continued)

1 No. of parking place	2 Designated parking place	3 Minimum number of parking bays	4 Special manner of standing
601.	Priory Road, Hounslow, the south side, from the boundary of Nos. 1/3 Priory Road to the boundary of Nos. 3/5 Priory Road	1	-
602.	Queens Terrace, Isleworth, the north side, from a point 6 metres west of the boundary of Nos. 42/43 Queens Terrace to a point 5 metres east of the boundary of Nos. 39/40 Queens Terrace	1	2 wheels on the footway
603.	Queens Terrace, Isleworth, the north side, from a point 6 metres west of the boundary of Nos. 37/38 Queens Terrace for a distance of 8 metres in an easterly direction	1	2 wheels on the footway
604.	Queens Terrace, Isleworth, the north side, from a point 2 metres west of the boundary of Nos. 35/36 Queens Terrace to a point 7 metres east of the boundary of Nos. 30/31 Queens Terrace	1	2 wheels on the footway
605.	Queens Terrace, Isleworth, the north side, from a point 14 metres east of the boundary of Nos. 30/31 Queens Terrace for a distance of 22 metres in an easterly direction	1	-
606.	Queens Terrace, Isleworth, the south side, from a point 16 metres east of its junction with Worple Road to a point 4 metres east of the boundary of Nos. 1/2 Queens Terrace	1	-
607.	Queensbridge Park, Isleworth, the east side, from a point 29 metres south of its junction with Whitton Dene for a distance of 26 metres in a southerly direction	1	-
608.	Queensbridge Park, Isleworth, the south-east side, from a point 1 metres north-east of the boundary of Nos. 4/5 Queensbridge Park to a point 4 metres north-east of the boundary of Nos. 1/2 Queensbridge Park	1	-

### Schedule 1 (continued)

1	2	3	4
No. of parking place	Designated parking place	Minimum number of parking bays	Special manner of standing
609.	Queensbridge Park, Isleworth, the west side, from a point 62 metres south of its junction with Whitton Dene for a distance of 20 metres in a southerly direction	1	-
610.	Reapers Way, Isleworth, the north side, from a point 2 metres east of the boundary of Nos. 1/2 Reapers Way to a point 4 metres east of the boundary of Nos. 3/4 Reapers Way	1	-
611.	Redlees Close, Isleworth, the north side, from a point 8 metres west of its junction with Worple Avenue for a distance of 23 metres in a westerly direction	1	-
612.	Redlees Close, Isleworth, the north side, from a point 8 metres east of the boundary of Nos. 3/5 Redlees Close for a distance of 21 metres in a westerly direction	1	-
613.	Redlees Close, Isleworth, the north-west side, from a point 1 metres east of the boundary of Nos. 9/11 Redlees Close for a distance of 5 metres in a westerly direction	1	-
614.	Redlees Close, Isleworth, the north-west side, from its extended eastern building line of number 13 Redlees Close to a point 3 metres south-west of the boundary of Nos. 23/25 Redlees Close	1	-
615.	Redlees Close, Isleworth, the north-west side, from a point 11 metres north-east of the boundary of Nos. 23/25 Redlees Close for a distance of 19 metres in a south-westerly direction	1	-
616.	Redlees Close, Isleworth, the north-west side, from a point 1 metres north-east of the boundary of Nos. 29/31 Redlees Close for a distance of 3 metres in a north-easterly direction	1	60 degrees to the kerb

### Schedule 1 (continued)

1	2	3	4
No. of parking place	Designated parking place	Minimum number of parking bays	Special manner of standing
617.	Redlees Close, Isleworth, the south-east side, from the boundary of Nos. 18/20 Redlees Close for a distance of 7 metres in a north-easterly direction	1	60 degrees to the kerb
618.	Richmond Road, Isleworth, the west side, from a point 3 metres south of the boundary of Nos. 91/93 Richmond Road to a point 3 metres south of the boundary of Nos. 23/25 Richmond Road	1	-
619.	Richmond Road (Service Road Fronting Nos 21-97), Isleworth, the north-west side, from the boundary of Nos. 25/27 Richmond Road for a distance of 9 metres in a south-westerly direction	1	-
620.	Richmond Road (Service Road Fronting Nos 21-97), Isleworth, the north-west side, from a point 21 metres south-west of the boundary of Nos. 33/35 Richmond Road for a distance of 20 metres in a north-easterly direction	1	-
621.	Richmond Road (Service Road Fronting Nos 21-97), Isleworth, the west side, from a point 4 metres south of the boundary of Nos. 57/59 Richmond Road for a distance of 10 metres in a northerly direction	1	-
622.	Richmond Road (Service Road Fronting Nos 21-97), Isleworth, the south-west side, from a point 9 metres north-west of the boundary of Nos. 81/83 Richmond Road for a distance of 9 metres in a north-westerly direction	1	-
623.	Richmond Road (Service Road Fronting Nos 21-97), Isleworth, the south-west side, from a point 1 metres south-east of the boundary of Nos. 83/85 Richmond Road for a distance of 6 metres in a north-westerly direction	1	-

### Schedule 1 (continued)

1	2	3	4
No. of parking place	Designated parking place	Minimum number of parking bays	Special manner of standing
624.	Richmond Road (Service Road Fronting Nos 21-97), Isleworth, the south-west side, from a point 2 metres south-east of the boundary of Nos. 91/93 Richmond Road to a point 8 metres north-west of the boundary of Nos. 89/91 Richmond Road	1	-
625.	Richmond Road (Service Road Fronting Nos 21-97), Isleworth, the north side, from a point 1 metres east of the boundary of Nos. 39/41 Richmond Road for a distance of 7 metres in an easterly direction	1	-
626.	Richmond Road (Service Road Fronting Nos 21-97), Isleworth, the north-west side, from a point 7 metres north of the boundary of Nos. 53/55 Richmond Road to the boundary of Nos. 41/43 Richmond Road	1	-
627.	Richmond Road (Service Road Fronting Nos 21-97), Isleworth, the south-east side, from a point 3 metres south-west of the boundary of Nos. 75/77 Richmond Road to a point 2 metres north-east of the boundary of Nos. 75/77 Richmond Road	1	-
628.	Richmond Road (Service Road Fronting Nos 21-97), Isleworth, the east side, from the party wall of Nos 61/63 Richmond Road northwards for a distance of 2.5 metres	1	4 wheels on the footway
629.	Richmond Road (Service Road Fronting Nos 21-97), Isleworth, the east side, from a point 1.6 metres south of the party wall of Nos 57/59 Richmond Road southwards for a distance of 10 metres	1	4 wheels on the footway
630.	Richmond Road (Service Road Fronting Nos 21-97), Isleworth, the east side, from a point 4 metres north of the party wall of Nos 57/59 Richmond Road northwards for a distance of 12.5 metres	1	4 wheels on the footway

### Schedule 1 (continued)

1 No. of parking place	2 Designated parking place	3 Minimum number of parking bays	4 Special manner of standing
631.	Rosebery Road, Hounslow, the east side, from a point 8 metres south of its junction with Central Avenue for a distance of 10 metres in a southerly direction	1	-
632.	Rosebery Road, Hounslow, the east side, from a point 25 metres south of its junction with Central Avenue for a distance of 10 metres in a southerly direction	1	-
633.	Rosebery Road, Hounslow, the east side, from a point 4 metres south of the boundary of Nos. 2/4 Rosebery Road for a distance of 9 metres in a northerly direction	1	-
634.	Rosebery Road, Hounslow, the east side, from a point 5 metres south of the boundary of Nos. 6/8 Rosebery Road for a distance of 10 metres in a northerly direction	1	-
635.	Rosebery Road, Hounslow, the east side, from a point 3 metres south of the boundary of Nos. 10/12 Rosebery Road for a distance of 8 metres in a northerly direction	1	-
636.	Rosebery Road, Hounslow, the east side, from a point 4 metres south of the boundary of Nos. 14/16 Rosebery Road for a distance of 8 metres in a northerly direction	1	-
637.	Rosebery Road, Hounslow, the east side, from a point 4 metres south of the boundary of Nos. 18/20 Rosebery Road for a distance of 8 metres in a northerly direction	1	-
638.	Rosebery Road, Hounslow, the east side, from the boundary of Nos. 22/24 Rosebery Road for a distance of 5 metres in a northerly direction	1	-
639.	Rosebery Road, Hounslow, the east side, from a point 1 metres north of the boundary of Nos. 28/30 Rosebery Road for a distance of 5 metres in a northerly direction	1	-



### Schedule 1 (continued)

1 No. of parking place	2 Designated parking place	3 Minimum number of parking bays	4 Special manner of standing
640.	Rosebery Road, Hounslow, the east side, from a point 4 metres south of the boundary of Nos. 36/38 Rosebery Road to the boundary of Nos. 30/32 Rosebery Road	1	-
641.	Rosebery Road, Hounslow, the east side, from a point 7 metres south of the boundary of Nos. 48/50 Rosebery Road to a point 4 metres north of the boundary of Nos. 44/46 Rosebery Road	1	-
642.	Rosebery Road, Hounslow, the east side, from the boundary of Nos. 56/58 Rosebery Road for a distance of 5 metres in a southerly direction	1	-
643.	Rosebery Road, Hounslow, the east side, from a point 2 metres south of the boundary of Nos. 64/66 Rosebery Road to a point 4 metres north of the boundary of Nos. 60/62 Rosebery Road	1	-
644.	Rosebery Road, Hounslow, the east side, from a point 4 metres south of the boundary of Nos. 72/74 Rosebery Road to a point 4 metres north of the boundary of Nos. 68/70 Rosebery Road	1	-
645.	Rosebery Road, Hounslow, the east side, from a point 3 metres south of the boundary of Nos. 80/82 Rosebery Road to a point 4 metres north of the boundary of Nos. 76/78 Rosebery Road	1	-
646.	Rosebery Road, Hounslow, the east side, from a point 4 metres south of the boundary of Nos. 88/90 Rosebery Road to a point 4 metres north of the boundary of Nos. 84/86 Rosebery Road	1	-

### Schedule 1 (continued)

1 No. of parking place	2 Designated parking place	3 Minimum number of parking bays	4 Special manner of standing
647.	Rosebery Road, Hounslow, the east side, from a point 4 metres south of the boundary of Nos. 96/98 Rosebery Road to a point 4 metres north of the boundary of Nos. 92/94 Rosebery Road	1	-
648.	Rosebery Road, Hounslow, the east side, from a point 4 metres south of the boundary of Nos. 100/102 Rosebery Road for a distance of 8 metres in a northerly direction	1	-
649.	Rosebery Road, Hounslow, the east side, from a point 8 metres north of its junction with Whitton Dene for a distance of 21 metres in a northerly direction	1	-
650.	Rosebery Road, Hounslow, the west side, from a point 7 metres north of its junction with Whitton Dene for a distance of 32 metres in a northerly direction	1	-
651.	Rosebery Road, Hounslow, the west side, from a point 4 metres south of the boundary of Nos. 57/59 Rosebery Road to a point 3 metres north of the boundary of Nos. 53/55 Rosebery Road	1	-
652.	Rosebery Road, Hounslow, the west side, from a point 4 metres south of the boundary of Nos. 49/51 Rosebery Road to a point 4 metres north of the boundary of Nos. 45/47 Rosebery Road	1	-
653.	Rosebery Road, Hounslow, the west side, from a point 4 metres south of the boundary of Nos. 41/43 Rosebery Road to a point 7 metres north of the boundary of Nos. 37/39 Rosebery Road	1	-
654.	Rosebery Road, Hounslow, the west side, from a point 11 metres south of its junction with Park Road for a distance of 27 metres in a southerly direction	1	-

### Schedule 1 (continued)

1	2	3	4
No. of parking place	Designated parking place	Minimum number of parking bays	Special manner of standing
655.	Rosebery Road, Hounslow, the west side, from a point 10 metres east of its junction with Park Road for a distance of 26 metres in a northerly direction	1	-
656.	Rosebery Road, Hounslow, the west side, from a point 12 metres south of its junction with Priory Road for a distance of 14 metres in a southerly direction	1	-
657.	Rosebery Road, Hounslow, the west side, from a point 16 metres north of its junction with Priory Road for a distance of 4 metres in a northerly direction	1	-
658.	Rosebery Road, Hounslow, the west side, from a point 26 metres north of its junction with Priory Road for a distance of 8 metres in a southerly direction	1	-
659.	Rosebery Road, Hounslow, the west side, from a point 4 metres south of the boundary of Nos. 29/31 Rosebery Road to a point 5 metres north of the boundary of Nos. 27/29 Rosebery Road	1	-
660.	Rosebery Road, Hounslow, the west side, from a point 5 metres south of the boundary of Nos. 17/19 Rosebery Road for a distance of 8 metres in a northerly direction	1	-
661.	Rosebery Road, Hounslow, the west side, from a point 4 metres south of the boundary of Nos. 13/15 Rosebery Road for a distance of 8 metres in a northerly direction	1	-
662.	Rosebery Road, Hounslow, the west side, from a point 3 metres south of the boundary of Nos. 9/11 Rosebery Road for a distance of 7 metres in a northerly direction	1	-

### Schedule 1 (continued)

1	2	3	4
No. of parking place	Designated parking place	Minimum number of parking bays	Special manner of standing
663.	Rosebery Road, Hounslow, the west side, from a point 4 metres south of the boundary of Nos. 5/7 Rosebery Road for a distance of 9 metres in a northerly direction	1	-
664.	Rosebery Road, Hounslow, the west side, from a point 5 metres south of the boundary of Nos. 1/3 Rosebery Road for a distance of 9 metres in a northerly direction	1	-
665.	Rosebery Road, Hounslow, the west side, from a point 8 metres south of its junction with Central Avenue for a distance of 27 metres in a southerly direction	1	-
666.	Shirley Close, Hounslow, the north side, from a point 5 metres west of the boundary of Nos. 2/4 Shirley Close for a distance of 10 metres in an easterly direction	1	-
667.	Shirley Close, Hounslow, the north side, from a point 5 metres west of the boundary of Nos. 6/8 Shirley Close for a distance of 9 metres in an easterly direction	1	-
668.	Shirley Close, Hounslow, the south side, from a point 5 metres east of its junction with Shirley Drive for a distance of 26 metres in an easterly direction	1	-
669.	Shirley Drive, Hounslow, the east side, from a point 12 metres north of the boundary of Nos. 2/4 Shirley Drive to a point 8 metres south of its junction with Park Road	1	-
670.	Shirley Drive, Hounslow, the east side, from a point 5 metres south of the boundary of Nos. 2/4 Shirley Drive for a distance of 10 metres in a northerly direction	1	-
671.	Shirley Drive, Hounslow, the east side, from a point 5 metres south of the boundary of Nos. 6/8 Shirley Drive for a distance of 6 metres in a northerly direction	1	-

### Schedule 1 (continued)

1	2	3	4
No. of parking place	Designated parking place	Minimum number of parking bays	Special manner of standing
672.	Shirley Drive, Hounslow, the east side, from the boundary of Nos. 10/12 Shirley Drive for a distance of 5 metres in a northerly direction	1	-
673.	Shirley Drive, Hounslow, the east side, from a point 5 metres south of the boundary of Nos. 20/22 Shirley Drive to a point 6 metres south of its junction with Shirley Close	1	-
674.	Shirley Drive, Hounslow, the east side, from a point 4 metres south of the boundary of Nos. 24/26 Shirley Drive for a distance of 8 metres in a northerly direction	1	-
675.	Shirley Drive, Hounslow, the east side, from a point 4 metres south of the boundary of Nos. 28/30 Shirley Drive for a distance of 8 metres in a northerly direction	1	-
676.	Shirley Drive, Hounslow, the east side, from a point 8 metres north of its junction with Whitton Dene for a distance of 22 metres in a northerly direction	1	-
677.	Shirley Drive, Hounslow, the west side, from a point 8 metres north of its junction with Whitton Dene for a distance of 19 metres in a northerly direction	1	-
678.	Shirley Drive, Hounslow, the west side, from a point 4 metres south of the boundary of Nos. 43/41 Shirley Drive for a distance of 9 metres in a northerly direction	1	-
679.	Shirley Drive, Hounslow, the west side, from a point 4 metres south of the boundary of Nos. 37/39 Shirley Drive for a distance of 8 metres in a northerly direction	1	-
680.	Shirley Drive, Hounslow, the west side, from a point 5 metres south of the boundary of Nos. 33/35 Shirley Drive for a distance of 9 metres in a northerly direction	1	-

### Schedule 1 (continued)

1	2	3	4
No. of parking place	Designated parking place	Minimum number of parking bays	Special manner of standing
681.	Shirley Drive, Hounslow, the west side, from a point 5 metres south of the boundary of Nos. 29/31 Shirley Drive for a distance of 10 metres in a northerly direction	1	-
682.	Shirley Drive, Hounslow, the west side, from the boundary of Nos. 25/27 Shirley Drive for a distance of 5 metres in a northerly direction	1	-
683.	Shirley Drive, Hounslow, the west side, from a point 4 metres south of the boundary of Nos. 21/23 Shirley Drive for a distance of 9 metres in a northerly direction	1	-
684.	Shirley Drive, Hounslow, the west side, from a point 4 metres south of the boundary of Nos. 17/19 Shirley Drive for a distance of 9 metres in a northerly direction	1	-
685.	Shirley Drive, Hounslow, the west side, from a point 5 metres south of the boundary of Nos. 13/15 Shirley Drive for a distance of 9 metres in a northerly direction	1	-
686.	Shirley Drive, Hounslow, the west side, from a point 4 metres south of the boundary of Nos. 9/11 Shirley Drive for a distance of 9 metres in a northerly direction	1	-
687.	Shirley Drive, Hounslow, the west side, from a point 4 metres south of the boundary of Nos. 5/7 Shirley Drive for a distance of 8 metres in a northerly direction	1	-
688.	Shirley Drive, Hounslow, the west side, from a point 4 metres south of the boundary of Nos. 1/3 Shirley Drive for a distance of 9 metres in a northerly direction	1	-
689.	Southland Way, Hounslow, the east side, from a point 6 metres south of the boundary of Nos. 14/16 Southland Way for a distance of 11 metres in a northerly direction	1	2 wheels on the footway

**Schedule 1 (continued)**

1  No. of parking place	2  Designated parking place	3  Minimum number of parking bays	4  Special manner of standing
690.	Southland Way, Hounslow, the east side, from a point 4 metres south of the boundary of Nos. 22/24 Southland Way to a point 5 metres north of the boundary of Nos. 18/20 Southland Way	1	2 wheels on the footway
691.	Southland Way, Hounslow, the west side, from a point 4 metres south of the boundary of Nos. 15/17 Southland Way for a distance of 9 metres in a northerly direction	1	2 wheels on the footway
692.	Southland Way, Hounslow, the west side, from the boundary of Nos. 9/11 Southland Way to the boundary of Nos. 7/9 Southland Way	1	2 wheels on the footway
693.	Southland Way, Hounslow, the west side, from a point 4 metres south of the boundary of Nos. 5/7 Rosebery Road for a point 1 metres north of the boundary of Nos. 3/5 Rosebery Road	1	2 wheels on the footway
694.	Southland Way, Hounslow, the west side, from a point 8 metres south of its junction with Central Avenue for a distance of 23 metres south	1	2 wheels on the footway
695.	Steele Road, Isleworth, the east side, from a point 6 metres south of its junction with Talbot Road to a point 10 metres north of the boundary of Nos. 2/4 Steele Road	1	-
696.	Steele Road, Isleworth, the east side, from a point 7.5 metres north of the junction with Honeywood Road to a point 5 metres north of the boundary of Nos. 2/4 Steele Road	1	-
697.	Steele Road, Isleworth, the east side, from a point 6 metres north of its junction with Napier Road to a point 7.5 metres south of its junction with Honeywood Road	1	-

### Schedule 1 (continued)

1 No. of parking place	2 Designated parking place	3 Minimum number of parking bays	4 Special manner of standing
698.	Steele Road, Isleworth, the west side, from a point 6 metres north of its junction with Napier Road for a distance of 9 metres in a northerly direction	1	-
699.	Steele Road, Isleworth, the west side, from a point 21 metres north of its junction with Napier Road to a point 7.5 metres south-west of its junction with Honeywood Road	1	-
700.	Steele Road, Isleworth, the west side, from the boundary of Nos. 19/21 Steele Road to a point 6.5 metres south of its junction with Talbot Road	1	-
701.	Summerwood Road, Isleworth, *Refer to Map Based Schedule*	1	-
702.	Talbot Road, Isleworth, the north side, from a point 7 metres east of its junction with Worple Road for a distance of 23 metres in an easterly direction	1	-
703.	Talbot Road, Isleworth, the north side, from a point 5 metres west of the boundary of Nos. 73/75 Talbot Road to a point 8 metres west of the boundary of Nos. 55/57 Talbot Road	1	-
704.	Talbot Road, Isleworth, the north side, from a point 4 metres west of the boundary of Nos. 55/57 Talbot Road to a point 4 metres east of the boundary of Nos. 27/29 Talbot Road	1	-
705.	Talbot Road, Isleworth, the north side, from a point 9 metres east of the boundary of Nos. 27/29 Talbot Road to a point 10 metres east of the boundary of Nos. 11/13 Talbot Road	1	-
706.	Talbot Road, Isleworth, the south side, from a point 17 metres east of the boundary of Nos. 14a/16 Talbot Road for a distance of 14 metres in a westerly direction	1	-



### Schedule 1 (continued)

1 No. of parking place	2 Designated parking place	3 Minimum number of parking bays	4 Special manner of standing
707.	Talbot Road, Isleworth, the south side, from a point 8 metres east of its junction with Eve Road to a point 12 metres east of the boundary of Nos. 14a/16 Talbot Road	1	-
708.	Talbot Road, Isleworth, the south side, from a point 8 metres east of its junction with Steele Road to a point 7 metres west of its junction with Eve Road	1	-
709.	Talbot Road, Isleworth, the south side, from a point 19 metres east of its junction with Worple Road to a point 7 metres west of its junction with Steele Road	1	-
710.	Thatchers Way, Isleworth, the west side, from a point 4 metres south of the boundary of Nos. 30/31 Thatchers Way for a distance of 6 metres in a northerly direction	1	-
711.	Thatchers Way, Isleworth, the west side, from a point 6 metres south of the boundary of Nos. 32/33 Thatchers Way for a distance of 11 metres in a northerly direction	1	-
712.	Thatchers Way, Isleworth, the west side, from the extended property boundary of 10/11 Thatchers Way for a distance of 7 metres in a southerly direction	1	-
713.	Thatchers Way, Isleworth, the west side, from a point 5 metres north of the extended property boundary of 10/11 Thatchers Way for a distance of 4 metres in a northerly direction	1	-
714.	Thatchers Way, Isleworth, the west side, from a point 6 metres south of the boundary of Nos. 3/4 Thatchers Way for a distance of 8 metres in a northerly direction	1	-

### Schedule 1 (continued)

1 No. of parking place	2 Designated parking place	3 Minimum number of parking bays	4 Special manner of standing
715.	Thatchers Way, Isleworth, the north side, from a point 7.5 metres north of the common boundary of Nos. 3/4 Thatchers Way to the northern extremity of Thatchers Way	1	90 degrees to the kerb
716.	Thatchers Way, Isleworth, the east side, from a point 4 metres south of the boundary of Nos. 16/17 Thatchers Way to a point 4 metres north of the boundary of Nos. 14/15 Thatchers Way	1	-
717.	Thatchers Way, Isleworth, the north side, from a point 6 metres west of the property boundary of 20/21 Thatchers Way to a point 1 metres south of the property boundary of 20/21 Thatchers Way	1	-
<del>718.</del>	<del>Tolson Road, Isleworth, both sides, from a point 6 metres west of the junction with Algar Road to the western extremity</del>	<del>1</del>	<del>2 wheels on the footway</del>
Item 718 revoked by TMO 2021/21			
719.	Trevor Close, Isleworth, the west side, from a point 3.3 metres south-east of the south-eastern flank wall of No.43 Mogden Lane to a point 4 metres south of the boundary of Nos. 1a/1b Trevor Close	1	2 wheels on the footway
720.	Trevor Close, Isleworth, both sides, from a point 11.5 metres north-west of the south-easternmost building line of No.1 Trevor Close to the south-eastern building line of No.2 Trevor Close, in a clockwise direction	1	-
721.	Twickenham Road (Service Road Fronting Nos 180-200), Isleworth, the west side, from a point 6 metres north of the boundary of Nos. 182/184 Twickenham Road to a point 9 metres north of the boundary of Nos. 182/184 Twickenham Road	1	-
722.	Twickenham Road (Service Road Fronting Nos 425-447), Isleworth, the east side, from a point 1 metres south of the boundary of Nos. 437/439 Twickenham Road to a point 6 metres north of the boundary of Nos. 425/527 Twickenham Road	1	-

### Schedule 1 (continued)

1	2	3	4
No. of parking place	Designated parking place	Minimum number of parking bays	Special manner of standing
723.	Twickenham Road (Service Road Fronting Nos 425-447), Isleworth, the east side, from a point 2 metres south of the boundary of Nos. 441/443 Twickenham Road for a distance of 6 metres in a northerly direction	1	-
724.	Twickenham Road, Isleworth, the east side, from a point 5 metres south of the boundary of Nos. 278/280 Twickenham Road for a distance of 52 metres in a northerly direction	1	4 wheels on the footway
725.	Twickenham Road (Service Road Fronting Nos 340-346 Twickenham Road), Isleworth, the north side, from a point 2 metres north-west of the boundary of Nos. 340/342 Twickenham Road for a distance of 6 metres in a south-easterly direction	1	4 wheels on the footway
726.	Twickenham Road (Service Road Fronting Nos 340-346 Twickenham Road), Isleworth, the south-east side, from a point 14 metres north-east of the boundary of Nos. 344/346 Twickenham Road to a point 6 metres south-west of its junction with Crane Avenue	1	4 wheels on the footway
727.	Twickenham Road (Service Road Fronting Nos 340-346 Twickenham Road), Isleworth, the south-east side, from a point 26 metres south-west of the boundary of Nos. 344/346 Twickenham Road for a distance of 34 metres in a north-easterly direction	1	4 wheels on the footway
728.	Van Gogh Close, Isleworth, the west side, from a point 3 metres north-east of the boundary of Nos. 142/144 Twickenham Road for a distance of 27 metres in a south-westerly direction	1	-
729.	Wainwright Grove, Isleworth, the south side, from a point 7 metres west of the common boundary of Nos. 4 & 5 Wainwright Grove for a distance of 10 metres in an easterly direction	1	-

### Schedule 1 (continued)

1	2	3	4
No. of parking place	Designated parking place	Minimum number of parking bays	Special manner of standing
730.	Wainwright Grove, Isleworth, the east side, from a point 7 metres south of the common boundary of Nos. 6 & 7 Wainwright Grove for a distance of 11 metres in a northerly direction	1	-
731.	Wainwright Grove, Isleworth, the east side, from a point 6 metres north of the common boundary of Nos. 6 & 7 Wainwright Grove to a point 6 metres north of the common boundary of Nos. 12 & 13 Wainwright Grove	1	-
732.	Wainwright Grove, Isleworth, the east side, from a point 7 metres north of the common boundary of Nos. 12 & 13 Wainwright Grove to a point 6 metres south of the northern extent of Wainwright Grove	1	-
733.	Wainwright Grove, Isleworth, the north side, from a point 3 metres west of the boundary of Nos. 23/24 Wainwright Grove for a distance of 5 metres in an easterly direction	1	90 degrees to the kerb
734.	Weavers Close, Isleworth, the north side, from a point 10 metres east of its junction with Oak Lane for a distance of 9 metres in an easterly direction	1	-
735.	Weavers Close, Isleworth, the north side, from a point 33 metres east of its junction with Oak Lane to a point 2 metres east of the eastern building line of Nos. 8-11 Weavers Close	1	-
736.	Weavers Close, Isleworth, the north side, from a point 14 metres west of the boundary of Nos. 16/17 Weavers Close for a distance of 20 metres in an easterly direction	1	-
737.	Weavers Close, Isleworth, the south side, from a point 4 metres west of the boundary of Nos. 61/62 Weavers Close for a distance of 9 metres in an easterly direction	1	-

**Schedule 1 (continued)**

1  No. of parking place	2  Designated parking place	3  Minimum number of parking bays	4  Special manner of standing
738.	Weavers Close, Isleworth, the south side, from a point 6 metres west of the boundary of Nos. 50/51 Weavers Close for a distance of 14 metres in an easterly direction	1	-
739.	Weavers Close, Isleworth, the west side, from a point 4 metres north of the boundary of Nos. 48/49 Weavers Close for a distance of 9 metres in a southerly direction	1	-
740.	Whitton Dene, Hounslow, the north side, from a point 18 metres east of its junction with Whitton Road for a distance of 28 metres in an easterly direction	1	-
741.	Whitton Dene, Hounslow, the north side, from a point 2 metres east of the boundary of Thurdown/Whitewell, Argyle Avenue for a distance of 7 metres in an easterly direction	1	-
742.	Whitton Dene, Hounslow, the north side, from a point 15 metres west of its junction with Dean Road for a distance of 7 metres in a westerly direction	1	-
743.	Whitton Dene, Hounslow, the north side, from a point 8 metres east of its junction with Dean Road to a point 4 metres east of the boundary of Nos. 14/16 Whitton Dene	1	-
744.	Whitton Dene, Hounslow, the north side, from a point 3 metres west of the boundary of Nos. 26/28 Whitton Dene for a distance of 8 metres in an easterly direction	1	-
745.	Whitton Dene, Hounslow, the north side, from a point 5 metres west of the boundary of Nos. 30/32 Whitton Dene to the boundary of Nos. 30/32 Whitton Dene	1	-
746.	Whitton Dene, Hounslow, the north side, from a point 6 metres east of its junction with Shirley Drive to a point 5 metres east of the boundary of Nos. 34/36 Whitton Dene	1	-

### Schedule 1 (continued)

1	2	3	4
No. of parking place	Designated parking place	Minimum number of parking bays	Special manner of standing
747.	Whitton Dene, Hounslow, the north side, from a point 5 metres west of the boundary of Nos. 38/40 Whitton Dene for a distance of 9 metres in an easterly direction	1	-
748.	Whitton Dene, Hounslow, the north side, from a point 5 metres west of the boundary of Nos. 42/44 Whitton Dene for a distance of 9 metres in an easterly direction	1	-
749.	Whitton Dene, Hounslow, the north side, from a point 5 metres west of the boundary of Nos. 46/48 Whitton Dene for a distance of 10 metres in an easterly direction	1	-
750.	Whitton Dene, Hounslow, the north side, from a point 4 metres west of the boundary of Nos. 50/52 Whitton Dene for a distance of 8 metres in an easterly direction	1	-
751.	Whitton Dene, Hounslow, the north side, from a point 5 metres west of the boundary of Nos. 54/56 Whitton Dene for a distance of 10 metres in an easterly direction	1	-
752.	Whitton Dene, Hounslow, the north side, from a point 6 metres west of the boundary of Nos. 58/60 Whitton Dene for a distance of 11 metres in an easterly direction	1	-
753.	Whitton Dene, Hounslow, the north side, from a point 5 metres west of the boundary of Nos. 62/64 Whitton Dene for a distance of 5 metres in an easterly direction	1	-
754.	Whitton Dene, Hounslow, the north side, from a point 5 metres west of the boundary of Nos. 66/68 Whitton Dene for a distance of 9 metres in an easterly direction	1	-
755.	Whitton Dene, Hounslow, the north side, from a point 5 metres west of the boundary of Nos. 70/72 Whitton Dene for a distance of 9 metres in an easterly direction	1	-

### Schedule 1 (continued)

1	2	3	4
No. of parking place	Designated parking place	Minimum number of parking bays	Special manner of standing
756.	Whitton Dene, Hounslow, the north side, from a point 5 metres west of the boundary of Nos. 74/76 Whitton Dene for a distance of 10 metres in an easterly direction	1	-
757.	Whitton Dene, Hounslow, the north side, from the boundary of Nos. 78/80 Whitton Dene for a distance of 5 metres in a westerly direction	1	-
758.	Whitton Dene, Hounslow, the north side, from a point 11 metres east of the boundary of Nos. 90/92 Whitton Dene for a distance of 5 metres in an easterly direction	1	-
759.	Whitton Dene, Hounslow, the north side, from a point 4 metres west of the boundary of Nos. 96/98 Whitton Dene for a distance of 9 metres in an easterly direction	1	-
760.	Whitton Dene, Hounslow, the north side, from a point 4 metres west of the boundary of Nos. 100/102 Whitton Dene for a distance of 9 metres in an easterly direction	1	-
761.	Whitton Dene, Hounslow, the north side, from a point 4 metres west of the boundary of Nos. 104/106 Whitton Dene for a distance of 9 metres in an easterly direction	1	-
762.	Whitton Dene, Hounslow, the north side, from a point 5 metres west of the boundary of Nos. 108/110 Whitton Dene for a distance of 10 metres in an easterly direction	1	-
763.	Whitton Dene, Hounslow, the north side, from a point 4 metres west of the boundary of Nos. 112/114 Whitton Dene for a distance of 8 metres in an easterly direction	1	-
764.	Whitton Dene, Hounslow, the north side, from a point 8 metres east of its junction with Rosebery Road for a distance of 15 metres in an easterly direction	1	-

**Schedule 1 (continued)**

1  No. of parking place	2  Designated parking place	3  Minimum number of parking bays	4  Special manner of standing
765.	Whitton Dene, Hounslow, the north side, from a point 39 metres east of its junction with Rosebery Road to a point 3 metres east of the boundary of Nos. 154/156 Whitton Dene	1	-
766.	Whitton Dene, Hounslow, the north side, from a point 14 metres east of its junction with Constable Gardens to a point 10 metres west of its junction with Munnings Gardens	1	-
767.	Whitton Dene, Isleworth, the south side, from a point 14 metres east of its junction with Consort Mews to a point 13 metres west of its junction with Queensbridge Park	1	-
768.	Whitton Dene, Isleworth, the south side, from a point 14 metres west of its junction with Consort Mews for a distance of 32 metres in a westerly direction	1	-
769.	Whitton Dene, Isleworth, the south side, from a point 8 metres east of its junction with Kneller Gardens for a distance of 30 metres in an easterly direction	1	-
770.	Whitton Dene, Isleworth, the south side, from a point 2 metres west of the boundary of Nos. 387/389 Arnold Crescent to a point 1 metres west of the boundary of Nos. 391/393 Whitton Dene	1	-
771.	Whitton Dene, Isleworth, the south side, from the boundary of Nos. 379/381 Whitton Dene for a distance of 9 metres in an easterly direction	1	-
772.	Whitton Dene, Isleworth, the south side, from a point 10 metres west of the boundary of Nos. 375/377 Amberside Close for a distance of 18 metres in an easterly direction	1	-



### Schedule 1 (continued)

1	2	3	4
No. of parking place	Designated parking place	Minimum number of parking bays	Special manner of standing
773.	Whitton Dene, Isleworth, the south side, from the boundary of Nos. 371/373 Amberside Close for a distance of 7 metres in a westerly direction	1	-
774.	Whitton Dene (South-east Arm Outside Nos 291 To 333 Whitton Dene), Hounslow, the south-east side, from a point 5 metres north-east of the boundary of Nos. 331/333 Whitton Dene to a point 2 metres north-east of the boundary of Nos. 327/329 Whitton Dene	1	-
775.	Whitton Dene (South-east Arm Outside Nos 291 To 333 Whitton Dene), Isleworth, the south-east side, from the boundary of Nos. 315/317 Whitton Dene for a distance of 7 metres in a north-easterly direction	1	-
776.	Whitton Dene (South-east Arm Outside Nos 291 To 333 Whitton Dene), Isleworth, the south-east side, from a point 10 metres north-east of its extended eastern kerb-line of Whitton Dene for a distance of 17 metres in a north-easterly direction	1	-
777.	Whitton Dene (Western Arm Outside Nos 173-201 Whitton Dene), Isleworth, the west side, from a point 1 metres south of the boundary of Nos. 199/201 Whitton Dene to a point 3 metres north of the boundary of Nos. 189/191 Whitton Dene	1	-
778.	Whitton Dene (Western Arm Outside Nos 173-201 Whitton Dene), Isleworth, the west side, from a point 6 metres north of the boundary of Nos. 189/191 Whitton Dene to a point 9 metres south-east of the boundary of Nos. 185/187 Whitton Dene	1	-
779.	Whitton Dene (Western Arm Outside Nos 173-201 Whitton Dene), Isleworth, the west side, from a point 5 metres south-east of the boundary of Nos. 185/187 Whitton Dene for a distance of 10 metres in a north-westerly direction	1	-

### Schedule 1 (continued)

1	2	3	4
No. of parking place	Designated parking place	Minimum number of parking bays	Special manner of standing
780.	Whitton Dene (Western Arm Outside Nos 173-201 Whitton Dene), Isleworth, the west side, from a point 4 metres south-east of the boundary of Nos. 181/183 Whitton Dene for a distance of 7 metres in a north-westerly direction	1	-
781.	Whitton Dene (Western Arm Outside Nos 173-201 Whitton Dene), Isleworth, the west side, from a point 2 metres south-east of the boundary of Nos. 177/179 Whitton Dene for a distance of 7 metres in a north-westerly direction	1	-
782.	Whitton Dene, Isleworth, the south side, from a point 4 metres east of the boundary of Nos. 90/92 Whitton Dene to the boundary of Nos. 112/114 Whitton Dene	1	-
783.	Whitton Dene, Hounslow, the south side, from a point 7 metres east of its junction with Colonial Avenue for a distance of 14 metres in an easterly direction	1	-
784.	Whitton Dene, Hounslow, the south side, from a point 4 metres both of the boundary of Nos. 75/77 Whitton Dene to a point 6 metres west of its junction with Colonial Avenue	1	-
785.	Whitton Dene, Hounslow, the south side, from a point 5 metres west of the boundary of Nos. 71/73 Whitton Dene for a distance of 12 metres in an easterly direction	1	-
786.	Whitton Dene, Hounslow, the south side, from a point 7 metres west of the boundary of Nos. 63/65 Whitton Dene to a point 5 metres east of the boundary of Nos. 67/69 Whitton Dene	1	-
787.	Whitton Dene, Hounslow, the south side, from a point 5 metres west of the boundary of Nos. 55/57 Whitton Dene for a distance of 6 metres in an easterly direction	1	-

### Schedule 1 (continued)

1	2	3	4
No. of parking place	Designated parking place	Minimum number of parking bays	Special manner of standing
788.	Whitton Dene, Hounslow, the south side, from a point 2 metres west of the boundary of Nos. 49/51 Whitton Dene for a distance of 16 metres in an easterly direction	1	-
789.	Whitton Dene, Hounslow, the south side, from a point 3 metres east of the western building line of Marzena Court, Whitton Dene for a distance of 14 metres in an easterly direction	1	-
790.	Whitton Dene, Hounslow, the south side, from a point 10 metres west of the boundary of Nos. 37/39 Whitton Dene for a distance of 17 metres in an easterly direction	1	-
791.	Whitton Dene, Hounslow, the south side, from a point 8 metres east of the boundary of Nos. 27/29 Whitton Dene to a point 19 metres west of the boundary of Nos. 37/39 Whitton Dene	1	-
792.	Whitton Dene, Hounslow, the south side, from a point 12 metres east of the boundary of Nos. 19/21 Whitton Dene to a point 3 metres east of the boundary of Nos. 27/29 Whitton Dene	1	-
793.	Whitton Dene, Hounslow, the south side, from the boundary of Nos. 17/19 Whitton Dene to a point 5 metres east of the boundary of Nos. 19/21 Whitton Dene	1	-
794.	Whitton Dene, Hounslow, the south side, from a point 10 metres west of the boundary of Nos. 7/9 Whitton Dene for a distance of 26 metres in an easterly direction	1	-
795.	Woodstock Avenue, Isleworth, the northern side, The parking area outside Nos 6 - 20 Woodstock Avenue, from a point 19 metres south of the boundary of Nos. 6/8 Woodstock Avenue to a point 17 metres south of the boundary of Nos. 18/20 Woodstock Avenue	1	90 degrees to the kerb

**Schedule 1 (continued)**

1	2	3	4
No. of parking place	Designated parking place	Minimum number of parking bays	Special manner of standing
796.	Worple Avenue, Isleworth, the east side, from a point 4 metres south of its junction with Dawes Avenue for a distance of 11 metres in a southerly direction	1	4 wheels on the footway
797.	Worple Avenue, Isleworth, the east side, from a point 19 metres south of its junction with Dawes Avenue for a distance of 9 metres in a southerly direction	1	-
798.	Worple Avenue, Isleworth, the east side, from a point 5 metres north of its junction with Woodstock Avenue for a distance of 22 metres in a northerly direction	1	4 wheels on the footway
799.	Worple Avenue, Isleworth, the east side, from a point 49 metres north of its junction with Northcote Avenue to a point 11.5 metres south of its junction with Woodstock Avenue	1	4 wheels on the footway
800.	Worple Avenue, Isleworth, the east side, from a point 13 metres north of its junction with Northcote Avenue for a distance of 21 metres in a northerly direction	1	4 wheels on the footway
801.	Worple Avenue, Isleworth, the east side, from a point 16 metres south of its junction with Northcote Avenue for a distance of 12 metres in a southerly direction	1	4 wheels on the footway
802.	Worple Avenue, Isleworth, the east side, from a point 32 metres south of its junction with Northcote Avenue for a distance of 18 metres in a southerly direction	1	4 wheels on the footway
803.	Worple Avenue, Isleworth, the east side, from a point 16 metres north of the northern building line of No.11 Worple Avenue for a distance of 15 metres in a northerly direction	1	4 wheels on the footway
804.	Worple Avenue, Isleworth, the east side, from a point 13 metres north of the common boundary of Nos. 9 & 11 Worple Avenue for a distance of 5.5 metres in a northerly direction	1	4 wheels on the footway

### Schedule 1 (continued)

1 No. of parking place	2 Designated parking place	3 Minimum number of parking bays	4 Special manner of standing
805.	Worple Avenue, Isleworth, the east side, from the boundary of Nos. 1/3 Worple Avenue to a point 2 metres south of the extended property boundary of 1/1a Worple Avenue	1	4 wheels on the footway
806a.	Worple Avenue, Isleworth, the east side, from a point 4 metres south of the common boundary of Nos. 2/4 Worple Avenue to a point 5 metres north of the common boundary of Nos. 10/12 Worple Avenue	1	4 wheels on the footway
806b.	Worple Avenue, Isleworth, the west side, from a point 15 metres north of its junction with Crane Avenue for a distance of 6 metres in a northerly direction	1	4 wheels on the footway
807.	Worple Avenue, Isleworth, the west side, from a point 4 metres south of the extended property boundary of 2/4 Worple Avenue to a point 5 metres north of the extended property boundary of 10/12 Worple Avenue	1	4 wheels on the footway
808.	Worple Avenue, Isleworth, the west side, from a point 20 metres north of the common boundary of Nos. 10/12 Worple Avenue for a distance of 10 metres in a northerly direction	1	4 wheels on the footway
809.	Worple Avenue, Isleworth, the west side, from a point 34 metres north of the common boundary of Nos. 10/12 Worple Avenue for a distance of 7 metres in a northerly direction	1	4 wheels on the footway
810.	Worple Avenue, Isleworth, the west side, from a point 6 metres south of its junction with Northcote Avenue for a distance of 12 metres in a southerly direction	1	4 wheels on the footway
811.	Worple Avenue, Isleworth, the west side, from a point 14 metres north of its junction with Northcote Avenue for a distance of 19 metres in a northerly direction	1	4 wheels on the footway

### Schedule 1 (continued)

1 No. of parking place	2 Designated parking place	3 Minimum number of parking bays	4 Special manner of standing
812.	Worple Avenue, Isleworth, the west side, from a point 43 metres north of its junction with Northcote Avenue to a point 6.5 metres south of its junction with Woodstock Avenue	1	4 wheels on the footway
813.	Worple Avenue, Isleworth, the west side, from a point 21 metres north of its junction with Woodstock Avenue for a distance of 6 metres in a northerly direction	1	-
814.	Worple Avenue, Isleworth, the west side, from a point 5 metres south of the common boundary of Nos. 54/56 Worple Road to a point 16 metres south of its junction with Dawes Avenue	1	-
<del>815.</del>	<del>Worple Road, Isleworth, the east side, from a point 7 metres south of the junction with Magdala Road southwards for a distance of 6.5 metres</del>	<del>1</del>	<del>4 wheels on the footway</del>
<del>816.</del>	<del>Worple Road, Isleworth, the east side, from a point 2.5 metres north of the southern boundary line of No.23 Worple Road to a point 1 metre south of the boundary of Nos. 2/3 Kings Terrace, Worple Road</del>	<del>1</del>	<del>4 wheels on the footway</del>
<del>817.</del>	<del>Worple Road, Isleworth, the east side, from the boundary of Nos. 5/6 Kings Terrace, Worple Road for a distance of 9 metres in a northerly direction</del>	<del>1</del>	<del>4 wheels on the footway</del>
<del>818.</del>	<del>Worple Road, Isleworth, the east side, from a point 4 metres north of the boundary of Nos. 9/10 Kings Terrace, Worple Road to a point 4 metres south of the boundary of Nos. 7/8 Kings Terrace, Worple Road</del>	<del>1</del>	<del>4 wheels on the footway</del>
<del>819.</del>	<del>Worple Road, Isleworth, the east side, from a point 1 metres south of the boundary of Nos. 11/12 Kings Terrace, Worple Road to the boundary of Nos. 9/10 Kings Terrace, Worple Road</del>	<del>1</del>	<del>4 wheels on the footway</del>
<del>820.</del>	<del>Worple Road, Isleworth, the east side, from the boundary of Nos. 13/14 Kings Terrace, Worple Road to a point 5 metres south of the boundary of Nos. 11/12 Kings Terrace, Worple Road</del>	<del>1</del>	<del>4 wheels on the footway</del>

Items 815-822 revoked by TMO 2021/21

### Schedule 1 (continued)

1 No. of parking place	2 Designated parking place	3 Minimum number of parking bays	4 Special manner of standing
<del>821.</del>	<del>Worple Road, Isleworth, the east side, from the boundary of Nos. 21/22 Kings Terrace, Worple Road to a point 4 metres south of the boundary of Nos. 13/14 Kings Terrace, Worple Road</del>	<del>1</del>	<del>4 wheels on the footway</del>
<del>822.</del>	<del>Worple Road, Isleworth, the east side, from a point 1 metre south of the party wall of Nos 22/23 Kings Terrace, Worple Road to a point 1 metre north of the party wall of Nos 23/24 Kings Terrace, Worple Road</del>	<del>1</del>	<del>4 wheels on the footway</del>
823.	Worple Road, Isleworth, the east side, from a point 19 metres south of its junction with Queens Terrace for a distance of 12 metres in a northerly direction	1	-
824.	Worple Road, Isleworth, the east side, from a point 7.5 metres north of its junction with Percy Road for a distance of 8.5 metres in a northerly direction	1	-
825.	Worple Road, Isleworth, the east side, from a point 6 metres north of the boundary of Nos. 40/42 Worple Road to a point 8 metres south of its junction with Percy Road	1	-
826.	Worple Road, Isleworth, the east side, from a point 9 metres north of its junction with Talbot Road to a point 6 metres south of the boundary of Nos. 40/42 Worple Road	1	-
827.	Worple Road, Isleworth, the east side, from a point 6 metres north of its junction with Honeywood Road to a point 11 metres south of its junction with Talbot Road	1	-

**Schedule 1 (continued)**

1 No. of parking place	2 Designated parking place	3 Minimum number of parking bays	4 Special manner of standing
828.	Worple Road, Isleworth, the east side, from a point 8.5 metres north of its junction with Napier Road to a point 6 metres south of its junction with Honeywood Road	1	-
829.	Worple Road, Isleworth, the east side, from a point 3 metres south of the boundary of Nos. 134/136 Worple Avenue to the boundary of Nos. 126/128 Worple Avenue	1	-
830.	Worple Road, Isleworth, the west side, from the boundary of Nos. 159/161 Worple Road for a distance of 6 metres in a southerly direction	1	-
831.	Worple Road, Isleworth, the west side, from a point 5 metres south of the boundary of Nos. 155/157 Worple Avenue for a distance of 10 metres in a northerly direction	1	-
832.	Worple Road, Isleworth, the west side, from the boundary of Nos. 151/153 Worple Avenue for a distance of 9 metres in a northerly direction	1	-
833.	Worple Road, Isleworth, the west side, from a point 8 metres north of its junction with Redlees Close to a point 5 metres south-west of the boundary of Nos. 141/143 Worple Avenue	1	-
834.	Worple Road, Isleworth, the west side, from a point 4 metres north-east of the boundary of Nos. 141/143 Worple Avenue to a point 6 metres south of the boundary of Nos. 131/133 Worple Road	1	-
835.	Worple Road, Isleworth, the west side, from a point 5 meters north of the boundary of Nos. 127/129 Worple Road to a point 1 metres north of the boundary of Nos. 123/125 Worple Road	1	-



### Schedule 1 (continued)

1 No. of parking place	2 Designated parking place	3 Minimum number of parking bays	4 Special manner of standing
836.	Worple Road, Isleworth, the west side, from a point 1 metres south of the boundary of Nos. 121/123 Worple Road to the boundary of Nos. 113/115 Worple Road	1	-
837.	Worple Road, Isleworth, the west side, from a point 6 metres north of its junction with Cleveland Road for a distance of 5 metres in a northerly direction	1	-
838.	Worple Road, Isleworth, the west side, from a point 2 metres south of the boundary of Nos. 89/91 Worple Road for a distance of 9 metres in a northerly direction	1	-
839.	Worple Road, Isleworth, the west side, from a point 3 metres south of the boundary of Nos. 85/87 Worple Road for a distance of 10 metres in a northerly direction	1	-
840.	Worple Road, Isleworth, the west side, from a point 7 metres south of the boundary of Nos. 79/81 Worple Road for a distance of 13 metres in a northerly direction	1	-
841.	Worple Road, Isleworth, the west side, from a point 12 metres north of the boundary of Nos. 79/81 Worple Road to a point 13 metres south of its junction with Elizabeth Gardens	1	-
<del>842.</del>	<del>Worple Road, Isleworth, the west side, from a point 9 metres north of its junction with Elizabeth Gardens for a distance of 18 metres in a northerly direction</del>	<del>1</del>	<del>-</del>
<del>843.</del>	<del>Worple Road, Isleworth, the west side, from a point 38 metres north of its junction with Elizabeth Gardens to a point 4 metres south of the southern building line of No. 53a Worple Road</del>	<del>1</del>	<del>-</del>

Items 842-846 revoked by TMO 2021/21

### Schedule 1 (continued)

1	2	3	4
No. of parking place	Designated parking place	Minimum number of parking bays	Special manner of standing
<del>844.</del>	<del>Worple Road, Isleworth, the west side, from a point 4 metres north of the southern building line of No. 53 Worple Road to a point 5 metres south of its junction with Byfield Road</del>	<del>1</del>	<del>-</del>
<del>845.</del>	<del>Worple Road, Isleworth, the west side, from a point 5 metres north of its junction with Byfield Road to the boundary of Nos. 7/9 Worple Road</del>	<del>1</del>	<del>-</del>
<del>846.</del>	<del>Worple Road, Isleworth, the west side, from a point 3 metres north of the boundary of Nos. 5/7 Worple Road to a point 23 metres south of its junction with South Street</del>	<del>1</del>	<del>-</del>
847.	Worton Road, Isleworth, the north side, from a point 4 metres west of the boundary of Nos. 82/84 Worton Road for a distance of 15 metres in an easterly direction	1	-
848.	Worton Road, Isleworth, the north side, from a point 4 metres west of the boundary of Nos. 88/90 Worton Road for a distance of 10 metres in an easterly direction	1	-
849.	Worton Road, Isleworth, the north side, from a point 1 metres west of the boundary of Nos. 96/98 Worton Road to the boundary of Nos. 100/102 Worton Road	1	-
850.	Worton Road, Isleworth, the north side, from a point 5 metres east of the boundary of Nos. 100/102 Worton Road to a point 6 metres east of the boundary of Nos. 108/110 Worton Road	1	-
851.	Worton Road, Isleworth, the north side, from a point 1 metres east of the boundary of Nos. 116/118 Worton Road for a distance of 5 metres in an easterly direction	1	-
852.	Worton Road, Isleworth, the north side, from a point 12 metres west of the boundary of Nos. 158/160 Worton Road to the boundary of Nos. 170/172 Worton Road	1	-

**Schedule 1 (continued)**

1	2	3	4
No. of parking place	Designated parking place	Minimum number of parking bays	Special manner of standing
853.	Worton Road, Isleworth, the north side, from a point 6 metres east of the boundary of Nos. 170/172 Worton Road to a point 2 metres east of the boundary of Nos. 178/180 Worton Road	1	-
854.	Worton Road, Isleworth, the north side, from a point 5 metres west of the boundary of Nos. 182/184 Worton Road to the boundary of Nos. 194/196 Worton Road	1	-
855.	Worton Road, Isleworth, the north side, from a point 10 metres east of its western junction with Clocktower Road for a distance of 16 metres in an easterly direction	1	-
856.	Worton Road, Isleworth, the south side, from a point 24 metres west of its junction with Twickenham Road for a distance of 20 metres in a westerly direction	1	-
857.	Worton Road, Isleworth, the south side, from a point 26 metres east of its junction with Fleming Way to the eastern boundary of No.191a Worton Road	1	-
858.	Worton Road, Isleworth, the south side, from the western building line of No.135 Worton Road to the eastern building line of No.157 Worton Road	1	4 wheels on the footway
859.	Worton Road, Isleworth, the south side, from the boundary of Nos. 107/109 Worton Road to the boundary of Nos. 131/133 Worton Road	1	2 wheels on the footway
860.	Worton Road, Isleworth, the south side, from the boundary of Nos. 97/99 Worton Road to the boundary of Nos. 99/101 Worton Road	1	2 wheels on the footway
861.	Worton Road, Isleworth, the south side, from the boundary of Nos. 63/65 Worton Road to a point 3 metres east of the boundary of Nos. 75/77 Worton Road	1	2 wheels on the footway

**Schedule 1 (continued)**

1 No. of parking place	2 Designated parking place	3 Minimum number of parking bays	4 Special manner of standing
862.	Worton Road, Isleworth, the south side, from a point 2 metres west of the boundary of Nos. 51/53 Worton Road for a distance of 5 metres in a westerly direction	1	-
863.	Worton Road, Isleworth, the south side, from the boundary of Nos. 27/29 Worton Road to the boundary of Nos. 45/47 Worton Road	1	-
864.	Worton Road, Isleworth, the south-east side, from a point 6 metres south-west of the boundary of Nos. 19/21 Worton Road for a distance of 4 metres in a south-westerly direction	1	-
865.	Worton Road, Isleworth, the south-east side, from a point 6 metres south-west of the boundary of Nos. 15/17 Worton Road for a distance of 10 metres in a north-easterly direction	1	-
866.	Worton Road, Isleworth, the south-east side, from a point 5 metres north-east of the boundary of Nos. 7/9 Worton Road to a point 5 metres south-west of the boundary of Nos. 11/13 Worton Road	1	-
867.	Worton Road, Isleworth, the south-east side, from a point 1 metres south-west of the boundary of Nos. 7/9 Worton Road for a distance of 5 metres in a south-westerly direction	1	-
868.	Worton Road, Isleworth, the south-east side, from a point 9 metres south-west of the boundary of Nos. 3/5 Worton Road for a distance of 12 metres in a north-easterly direction	1	-
869.	Worton Road, Isleworth, the south-east side, from a point 21 metres south-west of its junction with Worton Hall Industrial Estate for a distance of 30 metres in a south-westerly direction	1	-

## Schedule 2

### Streets or parts of streets for the purpose of the definition of “business”

1. Algar Close
2. Algar Road
3. Amberside Close
4. Arnold Crescent
5. Bankside Close
6. Beaumont Place
7. Beck Gardens
8. Bracken End
9. Brantwood Avenue
10. Briar Close
11. Bridge Road
12. Byfield Road
13. Central Avenue
14. Chestnut Grove
15. Christabell Close
16. Church Stretton Road
17. Clayton Road
18. Cleveland Road
19. Consort Mews
20. Constable Gardens
21. County Gardens
22. Crane Avenue
23. Crofters Close
24. Dawes Avenue
25. Dean Road
26. Elizabeth Gardens
27. Essex Avenue
28. Eve Road
29. Farnell Road
30. Fleming Way
31. Gainsborough Gardens
32. Glen Walk
33. Hall Road
34. Harlequin Close
35. Harvesters Close
36. Heather Close
37. Heddon Close
38. Heldmann Close
39. Hillary Drive
40. Honeywood Road
41. Kings Terrace
42. Kneller Gardens
43. Leamington Close
44. Lyncroft Gardens
45. Lynton Close
46. Magdala Road
47. Mann's Close
48. Millwood Road
49. Mogden Lane
50. Munnings Gardens
51. Napier Road
52. Northcote Avenue
53. Oak Lane
54. Paget Lane

- 55. Park Close
- 56. Park Road
- 57. Percy Road
- 58. Ploughmans End
- 59. Priory Road
- 60. Queens Terrace
- 61. Queensbridge Park
- 62. Reapers Way
- 63. Redlees Close
- 64. Regency Mews
- 65. Richmond Road
- 66. Rosebery Road
- 67. Rugby Road
- 68. Ruskin Road
- 69. Shirley Close
- 70. Shirley Drive
- 71. Shrewsbury Walk
- 72. South Street
- 73. Southland Way
- 74. Steele Road
- 75. Summerwood Road
- 76. Talbot Road
- 77. Thatchers Way
- 78. Trevor Close
- 79. Twickenham Road
- 80. Upper Square
- 81. Van Gogh Close
- 82. Varsity Drive
- 83. Wainwright Grove
- 84. Weavers Close
- 85. Whitton Dene
- 86. Whitton Road
- 87. Woodstock Avenue
- 88. Worple Avenue
- 89. Worple Road
- 90. Worton Road
- 91. Yeomans Mews

**Schedule 3**  
**Streets or parts of streets for the purpose of the definition of “resident”**

1. Algar Close
2. Algar Road
3. Amberside Close
4. Arnold Crescent
5. Bankside Close
6. Beaumont Place
7. Beck Gardens
8. Bracken End
9. Brantwood Avenue
10. Briar Close
11. Bridge Road
12. Byfield Road
13. Central Avenue
14. Chestnut Grove
15. Christabell Close
16. Church Stretton Road
17. Clayton Road
18. Cleveland Road
19. Consort Mews
20. Constable Gardens
21. County Gardens
22. Crane Avenue
23. Crofters Close
24. Dawes Avenue
25. Dean Road
26. Elizabeth Gardens
27. Essex Avenue
28. Eve Road
29. Farnell Road
30. Fleming Way
31. Gainsborough Gardens
32. Glen Walk
33. Hall Road
34. Harlequin Close
35. Harvesters Close
36. Heather Close
37. Heddon Close
38. Heldmann Close
39. Hillary Drive
40. Honeywood Road
41. Kings Terrace
42. Kneller Gardens
43. Leamington Close
44. Lyncroft Gardens
45. Lynton Close
46. Magdala Road

47. Mann's Close
48. Millwood Road
49. Mogden Lane
50. Munnings Gardens
51. Napier Road
52. Northcote Avenue
53. Oak Lane
54. Paget Lane
55. Park Close
56. Park Road
57. Percy Road
58. Ploughmans End
59. Priory Road
60. Queens Terrace
61. Queensbridge Park
62. Reapers Way
63. Redlees Close
64. Regency Mews
65. Richmond Road
66. Rosebery Road
67. Rugby Road
68. Ruskin Road
69. Shirley Close
70. Shirley Drive
71. Shrewsbury Walk
72. South Street
73. Southland Way
74. Steele Road
75. Summerwood Road
76. Talbot Road
77. Thatchers Way
78. Trevor Close
79. Twickenham Road
80. Upper Square
81. Van Gogh Close
82. Varsity Drive
83. Wainwright Grove
84. Weavers Close
85. Whitton Dene
86. Whitton Road
87. Woodstock Avenue
88. Worple Avenue
89. Worple Road
90. Worton Road
91. Yeomans Mews



---

### **EXPLANATORY NOTE**

(This note is not part of the Order, but is intended to indicate its general purport)

This Order designates parking places in certain streets within the London Borough of Hounslow and the London Borough of Richmond upon Thames between the hours of 7am and 11pm on when special events are taking place at the RFU Ground, Rugby Road, Twickenham.

# Traffic Management Order

2023 No.41

---

The London Borough of Hounslow (Hounslow Town Centre North) (Parking Places) Order 2023

Made on 15 June 2023

Coming into operation on 26 June 2023

---

## ARRANGEMENT OF ARTICLES

### PART I - PRELIMINARY

Article

Citation and commencement

1

Revocations

2

Interpretation

3

### PART II - DESIGNATION OF PARKING PLACES

Article

Designation of parking places

4

Number and situation of parking bays and parking spaces

5

Manner of standing in a parking place

6

Vehicles for which parking places are designated

7

Display of permits and tickets

8

Charge for parking places

9

Payment of the charge at parking places with ticket machines

10

Exemption from charges

11

Contravention

12

Movement of a vehicle in a parking place in an emergency

13

### PART III - SUPPLEMENTARY PROVISIONS

#### Section 1 – General

Article

Period for which a vehicle may be left after the penalty charge  
has been incurred

14

Restriction on the removal of permits, tickets and notices	15
Indications by ticket machine and tickets	16
Indications by ticket machine and tickets as evidence	17
Indications and evidence by the telephone payment parking system	18
No tickets to be displayed other than those obtained on payment of the parking charge	19
Interval before a vehicle may again be left in a parking place	20
Power to suspend the use of a parking place	21
Restriction on the use of a parking place	22
Restriction on waiting by a vehicle in a parking place	23
Manner of waiting in a parking place	24
Installation of ticket parking meters, placing of traffic signs, etc	25
<b>Section 2 - Permits</b>	
Application for and issue of residents' permits for the use of parking places	26
Refund of charge paid in respect of residents' permit	27
Application for and issue of business permits for the use of parking places	28
Refund of charge in respect of business permits	29
Surrender, withdrawal and validity of permits	30
Application for and issue of duplicate permits	31
Form of permits	32
<b>Section 3 - Residents' Visitor Parking Cards</b>	
Application for and issue of residents' visitor parking cards for the use of parking places	33
Refund of charge paid in respect of a residents' visitor parking card	34
Surrender, withdrawal and validity of residents' visitor parking card	35
Application for the issue of replacement residents' visitor parking cards	36
Form of residents' visitor parking cards	37

## **SCHEDULES**

Schedule 1A - Pay & Display parking places

Schedule 1B – Pay & Display parking places

Schedule 2 - Pay & Display and Business Permit parking places

Schedule 3 - Pay & Display, Resident Permit and Residents' Visitor Parking Card parking places

Schedule 4 - Pay & Display, Business Permit, Resident Permit and Residents' Visitor Parking Card parking places parking places

Schedule 5 - Business Permit parking places

Schedule 6 - Business Permit, Resident Permit and Residents' Visitor Parking Card parking places

Schedule 7 - Resident Permit and Residents' Visitor Parking Card parking places

Schedule 8 - Resident Permit parking places

Schedule 9 - Streets or parts of streets for the purpose of the definition of business user

Schedule 10 - Streets or parts of streets for the purpose of the definition of resident

Schedule 11 – On-Street Pay & Display parking charges

Schedule 12 - Business Permit charges

Schedule 13 - Resident Permit charges

Schedule 14 - Residents' Visitors Parking Card Charges

The Council of the London Borough of Hounslow, having consulted the Commissioner of Police of the Metropolis, in exercise of the powers conferred by sections 45, 46, 49 and 51 and 124 and of Part III and Part IV of Schedule 9 to the Road Traffic Regulation Act 1984<sup>1</sup> as amended and the Traffic Management Act 2004<sup>2</sup> and of all other enabling powers hereby make the following Order:

---

<sup>1</sup> 1984 c.27

<sup>2</sup> 2004 c.18

## **PART I - PRELIMINARY**

### **1. Citation and Commencement**

- (1) This Order may be cited as The London Borough of Hounslow (Hounslow Town Centre North) (Parking Places) Order 2023 and shall come into operation for all purposes on 26 June 2023.

### **2. Revocation**

- (1) Without prejudice to the validity of anything done or to any liability incurred in respect of any act or omission before the coming into operation of this Order the following Order, and its associated amendments, is hereby revoked:
  - a) The London Borough of Hounslow (Hounslow Town Centre) (Parking Places) (No.18) Order 2009<sup>3</sup>

### **3. Interpretation**

- (1) In this Order, except where the context otherwise requires, the following expressions have the meanings hereby respectively assigned to them:

"business permit" means a business permit issued under the provisions of Article 28;

"business user" means a person who occupies premises the postal address of which is in any street or part of street described in Schedule 9 and who uses such premises for non-residential purposes;

"carbon dioxide emissions figure" has the same meaning as in the Vehicle Excise and Registration Act 1994<sup>4</sup>, as amended. For the avoidance of doubt, this is intended to have the same meaning as that used by DVLA for the purpose of vehicle excise duty at the time when this order was made. If there should be any future amendment to the meaning as used by DVLA, such amendment will not, of itself, be binding on the Council for the purposes of this order;

"Council" means the Council of the London Borough of Hounslow;

"diesel vehicle" means a vehicle in which the motive power is wholly or partially derived directly or indirectly from a compression ignition engine;

"disabled person" and "disabled person's badge" have the same meanings as in the Disabled Persons (Badges for Motor Vehicles) (England) Regulations 2000<sup>5</sup>;

"disabled person's vehicle" has the same meaning as in the Local Authorities' Traffic Orders (Exemptions for Disabled Persons) (England and Wales) Regulations 2000<sup>6</sup>;

"driver" in relation to a vehicle waiting in a parking place means the person driving the vehicle at the time it was left in the parking place;

---

<sup>3</sup> LBH 2009/33

<sup>4</sup> 1994 c.22

<sup>5</sup> SI.2000/882

<sup>6</sup> SI.2000/683

“electric vehicle” means a vehicle in which the electrical motive power is derived from an electrical storage battery which is not connected to any source of power derived from fossil fuel when the vehicle is in motion.

"goods" means goods of any kind whether animate or inanimate and includes postal packets of any description; and "delivering" and "collecting" in relation to any goods includes checking the goods for the purpose of their delivery or collection;

"goods vehicle" has the same meaning as in the The Traffic Signs Regulations and General Directions 2016<sup>7</sup>;

“hand-held device” means a wireless hand-held computer used by a civil enforcement officer, which is programmed to interface with the telephone payment parking systems;

“household” means either one person living alone or a group of people (related or not) living together in a room, or rooms, or flat or house having an individual postal address.

“location identification number” means the unique number assigned to the parking place where the telephone payment parking system is operational;

“low emission passenger vehicle” means a vehicle registered on or after 1 April 2017 whose carbon dioxide emissions figure does not exceed 75 grams per kilometre driven

“low emission goods vehicle” means a vehicle registered on or after 1 April 2017 whose carbon dioxide emissions figure does not exceed 100 grams per kilometre driven

"parking place" means any area on a highway designated as such by this Order;

“parking space” means a space in a parking place referred to in Schedules 1A, 1B, 2, 3, 4, 5, 6, 7 and 8 which is provided for the leaving of vehicles;

"passenger vehicle" means a motor vehicle (other than a motor cycle or invalid carriage) constructed or adapted solely for the carriage of not more than eight passengers (exclusive of the driver) and their effects and not drawing a trailer;

"permitted hours", in relation to a parking place, means the period specified at the beginning of the Schedule relating to that parking place;

“resident” means a person whose usual place of abode is at the premises the postal address of which is in any street or part of a street described in Schedule 10;

“residents’ permit” means a permit issued under the provisions of Article 26;

“residents’ permit holder” means a person to whom a residents’ permit has been issued under the provisions of Article 26;

“residents’ visitor parking card” means a residents’ visitor parking card issued under the provisions of Article 33;

“service provider” means the company authorised and appointed by the Council to operate, administer and maintain the payment of parking charges using the telephone payment parking system;

---

<sup>7</sup> SI.2016/362

"Schedule" means a Schedule to this Order;

"telephone payment parking system" means a system to facilitate and monitor the payment of parking charges using communication between the driver and the service provider by means of either telephone, text messaging, mobile application or web application;

"ticket" means a ticket issued by a ticket machine relating to a parking place.

"ticket machine" means a type of parking meter as defined by the Road Traffic Regulation Act 1984;

"valid residents' visitor parking card" means a residents' visitor parking card validated by entering the following indications by or on behalf of the driver:

- (a) the registration mark of the vehicle;
- (b) the month and the date in the month; and
- (c) the time of arrival.

"zero emission vehicle" means a vehicle registered on or after 1 April 2017 whose carbon dioxide emissions figure does not exceed 0 grams per kilometre driven.

- (2) For the purposes of this Order a vehicle shall be regarded as displaying a disabled person's badge in the relevant position when it is so regarded for the purposes of Regulation 3 of the Local Authorities' Traffic Orders (Exemptions for Disabled Persons) (England and Wales) Regulations 2000<sup>8</sup>.

## **PART II - DESIGNATION OF PARKING PLACES**

### **4. Designation of parking places**

- (1) The areas of highway as described in column 2 of Schedules 1A, 1B, 2, 3, 4, 5, 6, 7 and 8 are designated as parking places.
- (2) The limits of each parking place and the limits of each parking space, if marked within a parking place, shall be indicated on the highway by traffic signs of any size, colour and type prescribed or authorised under Section 64 of the Road Traffic Regulation Act 1984.

### **5. Manner of standing in a parking place**

- (1) Every vehicle left in a parking place shall stand so that every part of the vehicle is wholly within the limits of any parking space if marked, or within the limits of any parking place.
- (2) Every vehicle left in a parking place in relation to which special provisions as to the manner of standing of a vehicle in that parking place is specified in column 3 of Schedules 1A, 1B, 2, 3, 4, 5, 6, 7 and 8 shall stand so as to be in accordance with those provisions.

### **6. Vehicles for which parking places are designated**

- (1) Each parking place referred to in Schedules 1A, 1B, 2, 3, 4, 5, 6, 7 and 8 may be used subject to the provisions of this Order for the leaving during the permitted hours of such vehicles as are passenger vehicles, goods vehicles, motor cycles, or invalid carriages.

---

<sup>8</sup> SI 2000/683

- (2) Subject to the provisions of this Order, a person leaving a vehicle in a parking place referred to in Schedule 1A and 1B during the permitted hours shall either:
  - (a) make payment through the telephone payment parking system; or
  - (b) cause to be displayed a valid ticket.
- (3) Subject to the provisions of this Order, a person leaving a vehicle in a parking place referred to in Schedule 2 during the permitted hours shall either:
  - (a) make payment through the telephone payment parking system; or
  - (b) cause to be displayed a valid ticket; or
  - (c) cause to be displayed a valid business permit.
- (4) Subject to the provisions of this Order, a person leaving a vehicle in a parking place referred to in Schedule 3 during the permitted hours shall either:
  - (a) make payment through the telephone payment parking system; or
  - (b) cause to be displayed a valid ticket; or
  - (c) cause to be displayed a valid residents' permit; or
  - (d) cause to be displayed a valid residents' visitors parking card.
- (5) Subject to the provisions of this Order, a person leaving a vehicle in a parking place referred to in Schedule 4 during the permitted hours shall either:
  - (a) make payment through the telephone payment parking system; or
  - (b) cause to be displayed a valid ticket; or
  - (c) cause to be displayed a valid business permit; or
  - (d) cause to be displayed a valid residents' permit; or
  - (e) cause to be displayed a valid residents' visitors parking card.
- (6) Subject to the provisions of this Order, a person leaving a vehicle in a parking place referred to in Schedule 5 during the permitted hours shall cause to be displayed a valid business permit.
- (7) Subject to the provisions of this Order, a person leaving a vehicle in a parking place referred to in Schedule 6 during the permitted hours shall either:
  - (a) cause to be displayed a valid business permit;
  - (b) cause to be displayed a valid residents' permit; or
  - (c) cause to be displayed a valid residents' visitors parking card
- (8) Subject to the provisions of this Order, a person leaving a vehicle in a parking place referred to in Schedule 7 during the permitted hours shall either:
  - (a) cause to be displayed a valid residents' permit; or
  - (b) cause to be displayed a valid residents' visitors parking card
- (9) Subject to the provisions of this Order, a person leaving a vehicle in a parking place referred to in Schedule 8 during the permitted hours shall cause to be displayed a valid residents' permit.

## **7. Display of permits and tickets**

- (1) At all times during which a vehicle is left in a parking place during the permitted hours and where required to do so by Article 7, the driver shall cause either a valid ticket, a valid permit, or a valid residents' visitor parking card, issued for that vehicle, to be displayed on the front or kerb side of the vehicle so that either:
  - (a) all the details on the side of the ticket which bears the indication that the parking charge has been paid are clearly visible from the front or kerb side of the vehicle; or



- (b) all of the particulars of the residents' permit referred to in Article 32(1) are clearly visible from the front or kerb side of the vehicle; or
- (c) all of the particulars of the business permit referred to in Article 32(2) are clearly visible from the front or kerb side of the vehicle; or
- (d) all of the particulars of the visitor parking card referred to in Article 37(1) are clearly visible from the front or kerb side of the vehicle and have been duly completed.

## **8. Charge for use of parking places**

- (1) A charge shall be paid for the leaving of a vehicle in a parking place described in Schedule 1A and 1B during the permitted hours, such charge being as specified in Schedule 11.
- (2) A charge shall be paid for the leaving of a vehicle in a parking place described in Schedules 2, 3 and 4 during the permitted hours, such charge being either:
  - (a) as specified in Schedule 11; or
  - (b) a business permit fee as specified in Schedule 12; or
  - (c) a residents' permit fee as specified in Schedule 13; or
  - (d) a residents' visitors parking card fee as specified in Schedule 14.
- (3) A charge shall be paid for the leaving of a vehicle in a parking place described in Schedules 5, 6, 7 and 8 during the permitted hours, such charge being either:
  - (a) a business permit fee as specified in Schedule 12; or
  - (b) a residents' permit fee as specified in Schedule 13; or
  - (c) a residents' visitors parking card fee as specified in Schedule 14.
- (4) No period for a vehicle left in a parking place referred to in Schedule 1, 2, 3 and 4 shall exceed the allocated time as stated in the permitted hours.

## **9. Payment of parking charge at parking places with ticket machines**

- (1) A person leaving a vehicle in a parking place referred to in Schedules 1A, 1B, 2, 3 and 4, can obtain a valid ticket by inserting the appropriate coins into the ticket machine, which shall be used as a means of collecting the parking charge imposed by this Order, and take such steps as may be necessary to cause the ticket machine to issue a ticket.
- (2) A person leaving a vehicle in a parking place referred to in Schedules 1A, 1B, 2, 3 and 4, can use the telephone payment parking system to pay the parking charge, imposed by this Order, for the period they wish to park by communicating with the service provider.
- (3) In the case of only one of the methods of payment, as mentioned in paragraphs (1) and (2) of this Article, being available, that method shall be used for the payment of the parking charge.

## **10. Exemption from charges**

- (1) Notwithstanding the foregoing provisions of this Order any disabled person's vehicle displaying in the relevant position a disabled person's badge may be left in any part of a parking place described in Schedules 1A, 1B, 2, 3, 4, 5, 6, 7 and 8 if the use of that part has not been suspended.
- (2) Notwithstanding the foregoing provisions of this Order any motor cycle may be left in any part of a parking place described in Schedules 5, 6 and 7.

## **11. Contravention**

- (1) If a vehicle is left in a parking place without complying with the provisions of this Order, then a contravention of this Order, and a parking contravention within Part 1 of Schedule 7 to the Traffic Management Act 2004, shall be deemed to have occurred.
- (2) Where a vehicle is left in a parking place without complying with the provisions of this Order, the vehicle may be removed or caused to be removed from that parking place as provided for by Regulations made under section 99 of the Road Traffic Regulation Act 1984.

## **12. Movement of a vehicle in a parking place in an emergency**

- (1) A police constable in uniform, a traffic warden or Civil Enforcement Officer may move or cause to be moved a vehicle from a parking place in an emergency.

## **PART III - SUPPLEMENTARY PROVISIONS**

### **Section 1 - General**

## **13. Period a vehicle may be left after the penalty charge has been incurred**

- (1) The period for which a vehicle may be left in a parking place during the permitted hours after the penalty charge has been incurred shall not exceed one hour.

## **14. Restriction on the removal of tickets and permits**

- (1) Where a ticket or permit has been displayed on a vehicle, no person, not being the driver of the vehicle, shall remove the ticket or permit from the vehicle unless authorised to do so by the driver.

## **15. Indications by ticket machine and tickets**

- (1) Payment of the charge for a vehicle left in a parking place referred to in Schedules 1A, 1B, 2, 3 and 4 shall be indicated by the issue by a ticket machine relating to that parking place of a ticket indicating a charge paid in respect of the period in accordance with Schedule 11, the day and date of issue, the expiry date and by the display of that ticket in the manner specified in Article 8(1)(a).
- (2) The expiry of the period for which payment was made by the charge for a vehicle left in a parking place referred to in Schedules 1A, 1B, 2, 3 and 4 shall be indicated by the display on the vehicle in accordance with the provisions of Article 8(1)(a) of a ticket issued by a ticket machine relating to that parking place showing the day and date of issue, charge and expiry time of the charge, and the day so shown is not the day on which the vehicle is so left or the time shown on the clock on the said ticket machine is more than two minutes later than the time shown on the ticket.
- (3) The expiry of the period mentioned in Article 14 (being the period for which a vehicle may remain in a parking place after the penalty charge has been incurred) shall be indicated in the case of a vehicle left in a parking place referred to in Schedules 1A, 1B, 2, 3 and 4 by the display on the vehicle in accordance with the provisions of Article 8(1)(a) a ticket issued by a ticket machine relating to that parking place showing the day and date of issue, charge and expiry time of the charge, and the day so shown is not the day on which the vehicle is so left

or the time shown on the clock on the said ticket parking meter is more than one hour later than the time shown on the ticket.

## **16. Indications by ticket machine and tickets as evidence**

- (1) If at any time while a vehicle is left in a parking place referred to in Schedules 1A, 1B, 2, 3 and 4 during the permitted hours no ticket issued by a ticket machine relating to that parking place is displayed on that vehicle in accordance with the provisions of Article 8(1)(a) it shall be presumed unless the contrary is proved that the charge has not been duly paid.
- (2) If at any time while a vehicle is left in a parking place referred to in Schedule 1A, 1B, 2, 3 and 4 during the permitted hours the ticket issued by a ticket machine relating to that parking place and displayed on the vehicle in accordance with the provisions of Article 8(1)(a) and the clock on the ticket machine by which such ticket was issued give the indication mentioned in Article 16(2), it shall be presumed unless the contrary is proved that the charge has been duly paid in respect of that vehicle, and that the period for which payment was made by the charge has already expired.
- (3) If at any time while a vehicle is left in a parking place referred to in Schedules 1A, 1B, 2, 3 and 4 during the permitted hours the ticket issued by a ticket machine relating to that parking place and displayed on the vehicle in accordance with the provisions of Article 8(1)(a) and the clock on the ticket machine by which such ticket was issued give the indication mentioned in Article 16(3), that indication shall in any proceedings for a parking contravention under the Traffic Management Act 2004:
  - (a) of leaving a vehicle in that parking place for longer than after the penalty charge has been incurred than the time authorised by Article 14, be evidence that it was so left; and
  - (b) of failing to pay the penalty charge, be evidence that the charge was incurred.
- (4) Any ticket issued by a ticket machine relating to a parking place referred to in Schedule 1A, 1B, 2, 3 and 4 shall be presumed unless the contrary is proved to have been issued on the day shown thereon when the clock on the ticket parking meter by which such ticket was issued indicated the expiry time shown on the said ticket less the period.

## **17. Indications and evidence by the telephone payment parking system**

- (1) Where a vehicle has been left in a parking place referred to in Schedules 1A, 1B, 2, 3 and 4 using the telephone payment parking system, an indication that payment has been made and the parking period for which payment has been made shall either:
  - (a) appear on a hand-held device; or
  - (b) be obtained by a civil enforcement officer contacting the service provider.
- (2) Without prejudice to the provisions of this Order, if at any time while a vehicle is left in a parking place referred to in the Schedule and no indication that payment of the parking charge has been made using the telephone payment parking system, or an indication that the parking period for which payment was made has expired, it shall be presumed, unless the contrary is proved, that either:
  - (a) the parking charge has not been duly paid in respect of that vehicle; or
  - (b) the parking period for which payment was made had already expired.

**18. No tickets to be displayed other than those obtained on payment of the parking charge**

- (1) No person shall display on a vehicle left in a parking place referred to in Schedules 1A, 1B, 2, 3 and 4 during the permitted hours any ticket other than the ticket issued by the ticket machine relating to that parking place upon payment of the parking charge in respect of that vehicle.

**19. Interval before a vehicle may again be left in a parking place**

- (1) Without prejudice to the provisions of Article 22, no vehicle which has been taken away from a parking place during the permitted hours, after the charge has been incurred, shall until the expiration of one hour from the time it was taken away again be left in the parking place during the permitted hours.

**20. Power to suspend the use of a parking place**

- (1) A person duly authorised by the council or by the Commissioner of Police of the Metropolis may suspend the use of a parking place or any part thereof whenever they consider such suspension reasonably necessary:
- (a) for the purpose of facilitating the movement of traffic or promoting its safety;
  - (b) for the purpose of any building operation, demolition or excavation adjacent to the parking place, the maintenance, improvement or reconstruction of the highway or the cleansing of gullies in or adjacent to the parking place, the laying, erection, alteration or repair in or adjacent to the parking place of any sewer or of any main, pipe or apparatus for the supply of gas, water or electricity or any telecommunication system or the placing, maintenance or removal of any traffic sign;
  - (c) for the convenience of occupiers of premises adjacent to the parking place on any occasion of the removal of furniture to or from one office or dwelling house adjacent to the parking place from or to a depository, another office or dwelling house;
  - (d) on any occasion on which it is likely by reason some special attraction that any street will be thronged or obstructed; or
  - (e) for the convenience of occupiers of premises adjacent to the parking place at times of weddings or funerals, or on other special occasions.
- (2) A police constable in uniform or traffic warden may suspend for not longer than twenty four hours the use of a parking place or any part thereof whenever they consider suspension reasonably necessary for the purposes of facilitating the movement of traffic or promoting its safety.
- (3) A duly authorised person suspending the use of a parking place or any part thereof in accordance with the provisions of paragraph (1), or as the case may be, paragraph (2) of this Article shall thereupon place or cause to be placed in or adjacent to any part of that parking place which is suspended a traffic sign of any size, colour and type prescribed or authorised under Section 64 of the Road Traffic Regulation Act 1984 indicating that waiting by vehicles is prohibited.
- (4) No person shall cause or permit a vehicle to wait in a parking place or part thereof during such period as there is in or adjacent to that part of the parking place a traffic sign placed in pursuance of paragraph (3) of this Article. Provided that nothing in this paragraph shall apply to:
- (a) any vehicle being used for fire brigade, ambulance or police purposes or any vehicle which is waiting for any reason specified in Article 23(1) (c) (e) or (f); or

- (b) anything done with the permission of the person suspending the use of the parking place or part thereof in pursuance of paragraph (1) of this Article.

## **21. Restriction on use of a parking place**

- (1) No person shall use any parking place or any vehicle while it is in a parking place in connection with the sale or offering for sale of any goods to any person in or near the parking place or in connection with the selling or offering for sale of his skill in handicraft or his services in any other capacity. Provided that nothing in this Article shall prevent the sale of goods from a vehicle:
  - (a) if the goods are immediately delivered at or taken into premises adjacent to the vehicle from which the sale effected; or
  - (b) if the vehicle is one to which provisions of Article 23(1)(i) apply.

## **22. Restriction on waiting by a vehicle in a parking place**

- (1) Any vehicle may wait during the permitted hours anywhere in any part of a parking place if the use of that part has not been suspended and if the vehicle is waiting:
  - (a) for so long as is necessary to enable a person to board or alight from the vehicle and to load thereon or unload therefrom their personal luggage;
  - (b) for so long as is necessary to enable goods to be loaded onto the vehicle from premises adjacent to the parking place or unloaded from the vehicle to premises adjacent to the parking place;
  - (c) for so long as is necessary for postal packets to be collected from or delivered to premises or posting boxes adjacent to the parking place in which the vehicle is waiting;
  - (d) whilst being used for fire brigade, ambulance or police purposes or, not being a passenger vehicle, is being used in the service of a local authority in pursuance of statutory powers or duties provided that in all the circumstances it is reasonably necessary in the exercise of such powers or in the performance of such duties for the vehicle to wait in the place in which it is waiting;
  - (e) the vehicle is waiting only for so long as may be necessary to enable it to be used in connection with the removal of any obstruction to traffic;
  - (f) owing to the driver being prevented from proceeding by circumstances beyond his control or to such waiting being necessary in order to avoid an accident;
  - (g) the vehicle not being a passenger vehicle is waiting only for so long as may be reasonably necessary to enable it to be used for any purpose specified in Article 21(1)(b);
  - (h) the vehicle is in actual use in connection with the removal of furniture to or from one office or dwelling house adjacent to the parking place from or to a depository, another office or dwelling house; or
  - (i) in a parking place if goods are being sold or offered or exposed for sale from the vehicle by a person who is licensed by the Council to sell goods from a stationary vehicle on a pitch situated in a parking place.
- (2) No charge specified in the foregoing provisions of this Order shall be payable in respect of any vehicle waiting in a parking place in accordance with the foregoing provisions of this Article.
- (3) Nothing in the foregoing provisions of this Order shall be taken as authorising anything which would be a contravention of any Regulations made or having effect as if made under Section 25 of the Road Traffic Regulation Act 1984.

## **23. Manner of waiting in a parking place**

- (1) Every vehicle waiting in a parking place by virtue of the provisions of Article 23(1) (c), (g), (h) or (i) shall stand so that every part of the vehicle is wholly within the limits of the parking place unless the width of the vehicle precludes compliance with this paragraph.
- (2) If the width of the vehicle does preclude compliance with paragraph (1) of this Article the vehicle waiting in the parking place shall stand so that the longitudinal axis of the vehicle is parallel to the edge of the carriageway and the distance between the said edge and the nearest wheel of the vehicle is not more than 300 millimetres.
- (3) Every vehicle left in a parking place in relation to which special provisions as to the manner of standing of a vehicle in that parking place is specified in column 5 of Schedules 1A, 1B, 2, 3, 4, 5, 6, 7 and 8 shall stand so that as to be in accordance with those provisions.

## **24. Placing of traffic signs etc.**

- (1) The Council shall:
  - (a) cause the limits of each parking place to be indicated by placing and maintaining traffic signs of any size, colour and type prescribed or authorised under Section 64 of the Road Traffic Regulation Act 1984; and
  - (b) carry out such other work as is reasonably required for the purpose of the satisfactory operation of a parking place.

## **Section 2 - Residents' Permits**

### **25. Application for and issue of residents' permits for the use of parking places**

- (1) Any resident who is the owner of a vehicle that is a passenger vehicle, a goods vehicle the overall height of which does not exceed 2.28 metres and the overall length of which does not exceed 5.25 metres, a motor cycle or an invalid carriage, may apply to the Council for the issue of a residents' permit in respect of that vehicle and any such application shall be made on a form issued by and obtainable from the Council and shall include the particulars, information and authentication required by such form to be supplied.
- (2) The Council may at any time require an applicant for a residents' permit or a residents' permit holder to produce to an officer of the Council such evidence in respect of an application for a residents' permit made to them as they may reasonably call for to verify any particulars of information given to them or in respect of any residents' permit issued by them as they may reasonably call for to verify that the residents' permit is valid.
- (3) In receipt of an application duly made under the foregoing provisions of this Article and upon receipt of the charge specified in Schedule 13, the Council, upon being satisfied that the applicant is a resident and is the owner of a vehicle of the class specified in paragraph (1) of this Article, shall issue to the applicant therefor one residents' permit for the leaving during the permitted hours in a parking place referred to in Schedules 3, 4, 6, 7 and 8 of the vehicle to which such residents' permit relates. Provided that, subject to the provisions of Article 27, the Council shall not issue a residents' permit to any resident which would be valid during any period during which any other residents' permit issued to that resident is or would be valid.

- (4) Subject to the provisions of this Order a residents' permit shall be valid for a period of twelve months running from the beginning of the month in which the residents' permit first became valid.
- (5) Notwithstanding the foregoing provisions of this Order, no permit shall be issued to a resident of a housing unit subject to a planning consent to which has been appended an Informative or which is restricted by a planning obligation made under section 106 of the Town and Country Planning Act 1990<sup>9</sup> indicating that such resident will not be entitled to a residents' parking permit.
- (6) The carbon dioxide emissions figure of any vehicle is that which is recorded as the engine emissions in the vehicle's registration document or registration certificate. If the registration document or certificate in respect of the vehicle for which the permit is being issued does not contain a statement as to the carbon dioxide emissions figure then the low emission vehicles rates will not apply.
- (7) Permits issued for low emission vehicles, whether also diesel vehicles or not, will always be counted first when counting the total number of residents' permits issued to a household. Where permits have previously been issued to any member of a household then any permits subsequently issued for low emission vehicles will be counted first when permits previously issued are renewed.

## **26. Refund of charge paid and change of vehicle in respect of a residents' permit**

- (1) A residents' permit holder who surrenders a residents' permit to the Council before it becomes valid shall be entitled to a refund of the charge paid in respect thereof less an administration charge as set by the Council.
- (2) A residents' permit holder who surrenders a residents' permit to the Council after it has become valid shall be entitled to a refund of a part of the charge paid less an administration charge as set by the Council. The refund will be paid pro rata for any complete months which remain unexpired at the time when the residents' permit is surrendered to the Council.
- (3) On a change of vehicle where the replacement vehicle is a low emission vehicle and the Council issues a replacement permit the resident shall be entitled to a refund of the charge paid less an administration charge as set by the Council. The refund will be paid pro rata for any complete months which remain unexpired at the time when the change of vehicle is notified to the Council.
- (4) On a change of vehicle where the replacement vehicle is not a low emissions vehicle but is replacing a low emissions vehicle, then the resident shall be required to pay the residents' permit charge as specified in Schedule 13 according to the number of residents' permits issued to the household.

## **27. Application for and issue of business permits for the use of parking places**

- (1) Any business user who is the owner of a motor vehicle that is a passenger vehicle, a goods vehicle or a motor cycle may apply to the Council for the issue of a business permit in respect of that vehicle and any such application shall be made on a form issued by and obtainable from the Council and shall include the particulars and information required by such form to be supplied.

---

<sup>9</sup> 1990 c.8

- (2) The Council may at any time require an applicant for a business permit or a business permit holder to produce to an officer of the Council such evidence in respect of an application for a business permit made to them as they may reasonably call for to verify any particulars or information given to them or in respect of any business permit issued by them as they may reasonably call for to verify that the business permit is valid.
- (3) Upon receipt of an application duly made under the foregoing provisions of this Article and upon receipt of the charge specified in Schedule 12, the Council upon being satisfied that the applicant is a business user is the owner of a vehicle of the class specified in paragraph (1) of this Article, shall issue to the applicant therefor one business permit for the leaving during the permitted hours in a parking space in any parking place referred to in Schedules 2, 4, 5 and 6 to this Order of the vehicle to which such business permit relates.
- (4) Subject to the provisions of this Order a business permit shall be valid for a period of twelve months running from the date on which the business permit first becomes valid.

## **28. Refund of charge paid in respect of business permits**

- (1) A business permit holder who surrenders a business permit to the Council before it becomes valid shall be entitled to a refund of the charge paid in respect thereof less an administration charge as set by the Council.
- (2) A business permit holder who surrenders a business permit to the Council after it has become valid shall be entitled to a refund of the charge paid less an administration charge as set by the Council. The refund will be paid pro rata for any complete months which remain unexpired at the time when the residents' permit is surrendered to the Council.
- (3) The Council may at its absolute discretion limit the number of business permits that are issued at any one time in respect of businesses.

## **29. Surrender, withdrawal and validity of permits**

- (1) A permit holder may surrender a permit to the Council at any time and shall surrender a permit to the Council on the occurrence of any one of the events set out in paragraph (3) of this Article or in accordance with the provisions of paragraph (5) of this Article.
- (2) The Council may, by notice in writing served on the permit holder by sending the same by recorded delivery service to the residents' permit holder at the address shown by that person on the application for the permit or at any other address believed to be that person's place of abode, withdraw a residents' permit if it appears to the Council that any one of the events set out in paragraph (3)(a), (b) or (d) of this Article has occurred and the residents' permit holder shall surrender the residents' permit to the Council within 48 hours of the receipt of the aforementioned notice.
- (3) The events referred to in the foregoing provisions of this Article are:
  - (a) the permit holder ceasing to be a resident or a business user;
  - (b) the permit holder ceasing to be the owner of the vehicle in respect of which the permit was issued;
  - (c) the withdrawal of such permit by the Council under the provisions of paragraph (2) of this Article;
  - (d) the vehicle in respect of which such permit was issued being adapted or used in such a manner that it is not a vehicle of the class specified in respect of the parking place;
  - (e) the issue of the duplicate permit by the Council under the provisions of Article 31;



- (f) the permit ceasing to be valid pursuant to the provisions of paragraph (4) of this Article.
- (4) Without prejudice to the foregoing provisions of this Article, a permit shall cease to be valid at the expiration of the period specified thereon or the occurrence of any one of the events set out in paragraph (3) (a), (b), (c), (d), (e) or (f) of this Article, whichever is the earlier.
- (5) Where a permit is issued to any person upon receipt of a cheque and the cheque is subsequently dishonoured, the permit shall cease to be of any effect and the Council shall by notice in writing served on the person to whom the permit was issued by sending the same by recorded delivery service to him at the address shown by that person on the application for the permit or any other address believed to be that person's place of abode, require that person to surrender the permit to the Council within 48 hours of the receipt of the aforementioned notice.

### **30. Application for and issue of a duplicate permit**

- (1) If a permit is mutilated or accidentally defaced or the figures or particulars thereon have become illegible or the colour of the permit has become altered by fading or otherwise, the permit holder shall either surrender it to the Council or apply to the Council for the issue to him of a duplicate permit and the Council upon the receipt of the permit, shall issue a duplicate permit so marked and upon such issue the permit shall become valid.
- (2) If a permit is lost or destroyed, the permit holder may apply to the Council for the issue to him of a duplicate permit and the Council, upon being satisfied as to the loss or destruction, shall issue a duplicate permit so marked and upon such issue the permit shall become valid.
- (3) The provisions of this Order shall apply to a duplicate permit and an application therefore as if it were a permit or, as the case may be, an application therefor.

### **31. Form of permit**

- (1) A residents' permit shall be in writing and shall include the following particulars:
  - (a) the registration mark of the vehicle in respect of which the permit is issued;
  - (b) the period during which, subject to the provisions of Article 26(4), the residents' permit shall remain valid;
  - (c) the zone to which the permit applies;
  - (d) an indication that the residents' permit has been issued by the Council; and
  - (e) permit type.
- (2) A business permit shall be in writing and shall include the following particulars:
  - (a) the registration mark of the vehicle in respect of which the permit has been issued or the name of the company to which the permit has been issued;
  - (b) the period during which, subject to the provisions of Article 28(4), the business permit shall remain valid;
  - (c) the zone to which the permit applies;
  - (d) an indication that the business permit has been issued by the Council; and
  - (e) permit type.

### **Section 3 - Residents' Visitor Parking Cards**

#### **32. Application for the issue of residents' visitor parking cards for the use of parking places**

- (1) Any resident may apply to the Council for the issue of up to ten residents' visitor parking cards for a vehicle of the class described in Article 26(1) and belonging to a person visiting that household and any such application shall be made on a form issued by and obtainable from the Council and shall include the particulars and information required by such form to be supplied.
- (2) The Council may at any time require an applicant for residents' visitor parking cards to produce to an officer of the Council such evidence in respect of an application for such a residents' visitor parking cards made to them as they may reasonably call for to verify any particulars or information given to them.
- (3) On receipt of an application duly made under the foregoing provisions of this Article and upon receipt of the charge specified in Schedule 14, the Council upon being satisfied that the applicant is a resident, shall issue to the applicant the residents' visitors parking cards.
- (4) The number of residents' visitor parking cards shall be restricted to a maximum of ten residents' visitor parking cards per household in any 12 month period.

#### **33. Refund of charge paid in respect of a residents' visitor parking card**

- (1) A resident who surrenders a wholly unused residents' visitor parking card to the Council shall be entitled to a refund of the charge paid.

#### **34. Surrender, withdrawal and validity of a residents' visitor parking card**

- (1) A householder may surrender a residents' visitor parking card to the Council at any time and shall surrender a residents' visitor parking card to the Council on the occurrence of the event set out in paragraph (3) of this Article or in accordance with the provisions of paragraph (5) of this Article.
- (2) The Council may, by notice in writing served on the householder by sending the same by recorded delivery service to the householder at the address shown by that person on the application for the residents' visitor parking card or any other address believed to be that person's place of abode, withdraw a residents' visitor parking card if it appears to the Council that the event set out in paragraph (3)(a) of this Article has occurred and the householder shall surrender the residents' visitor parking card to the Council within 48 hours of the receipt of the afore-mentioned notice.
- (3) The events referred to in the foregoing provisions of this Article are:
  - (a) the householder ceasing to be a resident;
  - (b) the withdrawal of such a residents' visitor parking card by the Council under the provisions of paragraph (2) of this Article;
  - (c) the residents' visitor parking card ceasing to be valid pursuant to the provisions of paragraph (4) of this Article.
- (4) Without prejudice to the foregoing provisions of this Article, a residents' visitor parking card shall cease to be valid at the expiration of the period specified thereon or on the occurrence

of any one of the events set out in paragraph (3) (a) or (b) of this Article, whichever is the earlier.

- (5) Where residents' visitor parking cards are issued to any person upon receipt of a cheque and the cheque is subsequently dishonoured, the residents' visitor parking cards shall cease to be of any effect and the Council shall by notice in writing served on the person to whom the residents' visitor parking cards were issued by sending the same by recorded delivery service to him at the address shown by that person on the application for the residents' visitor parking cards or at any other address believed to be that person's place of abode, require that person to surrender the residents' visitor parking cards to the Council within 48 hours of the receipt of the afore-mentioned notice.

### **35. Application for and issue of replacement residents' visitor parking cards**

- (1) If a residents' visitor parking card is mutilated or accidentally defaced or the figures or particulars thereon have become illegible or the colour of the residents' visitor parking card has become altered by fading or otherwise, the householder shall either surrender it to the Council or apply to the Council for the issue of a replacement residents' visitor parking card and the Council, upon receipt of the residents' visitor parking card, shall issue a replacement residents' visitor parking card.
- (2) The provisions of this Order shall apply to a replacement residents' visitor parking card and an application therefor as if it were a residents' visitor parking card or, as the case may be, an application therefor.

### **36. Form of residents' visitor parking card**

- (1) A residents' visitor parking card shall be in writing and shall include the following particulars:
- (a) the year;
  - (b) the month;
  - (c) the date in the month;
  - (d) the time of arrival;
  - (e) the vehicle registration mark;
  - (f) the period during which the residents' visitor parking card may remain valid;
  - (g) the zone to which the residents' visitors parking card applies;
  - (h) an indication that the residents' visitor parking card has been issued by the Council.
- (2) The details required by paragraph (1)(a), (1)(b), (1)(c), (1)(d) and (1)(e) shall be written in on the residents' visitors parking card in ink in the spaces provided.

Dated this fifteenth day of June 2023.



Assistant Director Traffic, Transport & Parking  
(the officer appointed for the purpose)

### Schedule 1A

Parking places in respect of which a vehicle may be left during the permitted hours if it displays a valid parking ticket from a ticket machine.

Mondays to Fridays, 9.30am-6pm and Saturdays 9.30am-12.30pm, except Christmas Day, Good Friday or a Bank Holiday - Maximum stay 2 hours

1 No. of parking place	2 Designated parking place	3 Special manner of standing
1.	Balfour Road, Hounslow, the south side, from a point 12 metres west of the junction with Montague Road westwards for a distance of 23 metres	-
2.	Balfour Road, Hounslow, the south side, from a point 8 metres east of the western building line of No. 17 Montague Road eastwards for a distance of 15 metres	-
3.	Bulstrode Avenue, Hounslow, the north side, from a point 17 metres west of the junction with Lampton Road westwards for a distance of 11 metres	-
4.	Bulstrode Avenue, Hounslow, the south side, from the eastern wall of No. 42 Lampton Road westwards for a distance of 12 metres	-
5.	Bulstrode Road, Hounslow, the south side, from a point 22 metres west of the junction with Lampton Road westwards for a distance of 17 metres	-
6.	Bulstrode Road, the south side, from a point 2 metres east of the party wall of Nos. 2 & 4 Bulstrode Road to a point 1.5 metres west of the party wall of Nos. 4 & 6 Bulstrode Road	-
7.	Cecil Road, Hounslow, the south side, from a point 4.5 metres west of the junction with Kingsley Road to a point 10 metres west of the eastern flank wall of No. 54 Kingsley Road	-
8.	Corban Road, Hounslow, the east side, from the party wall of Nos. 2 & 3 Corban Road to the party wall of Nos. 5 & 6 Corban Road	-
9.	Denbigh Road, Hounslow, the north-west side, from a point 4 metres north-east of the north-eastern wall of No. 1 Denbigh Road north-eastwards for a distance of 10 metres	-
10.	Denbigh Road, Hounslow, the north-west side, from a point 10 metres north-east of the junction with Elmsworth Avenue to a point 1.5 metres south-west of the party wall of Nos. 48 Elmsworth Avenue & 45 Denbigh Road	-
11.	Denbigh Road, Hounslow, the south-east side, from a point 10 metres north-east of the junction with Elmsworth Avenue north-eastwards for a distance of 12.5 metres	-

## Schedule 1B

Parking places in respect of which a vehicle may be left during the permitted hours if it displays a valid parking ticket from a ticket machine.

Mondays to Saturdays, 9.30am-6pm, except Christmas Day, Good Friday or a Bank Holiday -  
Maximum stay 2 hours

1 No. of parking place	2 Designated parking place	3 Special manner of standing
1.	Alexandra Road, Hounslow, the east side, from a point 4 metres south of the southern boundary wall of No. 1 Alexandra Road southwards for a distance of 30.5 metres	-
2.	Kingsley Avenue, Hounslow, the south-east side, from a point 10 metres north-east of the junction with Kingsley Road north-eastwards for a distance of 22 metres	-
3.	Kingsley Road, Hounslow, the north-east side, from a point 1 metre north-west of the common boundary of Nos. 121 & 123 Kingsley Road to the common boundary of Nos. 109 & 111 Kingsley Road	-
4.	Kingsley Road, Hounslow, the north-east side, from the common boundary of Nos. 103 & 105 Kingsley Road to a point 2.5 metres south-east of the common boundary of Nos. 89 & 91 Kingsley Road	-
5.	Kingsley Road, Hounslow, the north-east side, from a point 1 metre north-west of the common boundary of Nos. 75 & 77 Kingsley Road to a point 3 metres south-east of the common boundary of Nos. 71 & 73 Kingsley Road	-
6.	Kingsley Road, Hounslow, the north-east side, from the common boundary of Nos. 63 & 65 Kingsley Road to a point 2 metres south-east of the common boundary of Nos. 53 & 55 Kingsley Road	2 wheels on footway
7.	Myrtle Road, Hounslow, the south side, from a point 9.5 metres south-west of the junction with Kingsley Road south-eastwards for a distance of 10.5 metres	-
8.	Spring Grove Road, Hounslow, the north-east side, from the south-eastern flank wall of No. 12 Spring Grove Road to the party wall of Nos. 8 & 10 Spring Grove Road	-
9.	Spring Grove Road, Hounslow, the north-east side, from the north-western wall of No. 20a Spring Grove Road south-eastwards for a distance of 26 metres	-
10.	Taunton Avenue, Hounslow, the north-west side, from a point 11 metres north-east of the junction with Kingsley Road north-eastwards for a distance of 18 metres	-
11.	Tiverton Road, Hounslow, the south-east side, from a point 11 metres south-west of the junction with Kingsley Road south-westwards for a distance of 19.5 metres	-

**Schedule 1B (continued)**

<b>1</b> <b>No. of</b> <b>parking</b> <b>place</b>	<b>2</b> <b>Designated parking place</b>	<b>3</b> <b>Special</b> <b>manner</b> <b>of</b> <b>standing</b>
12.	York Road, Hounslow, the north-west side, from a point 3 metres north-east of the junction with Montague Road north-eastwards for a distance of 24 metres	-
13.	Stirling Grove, Hounslow, the south-east side, from a point 6 metres north-east of the north-eastern kerb-line of the access road leading to the London Transport car park north-eastwards for a distance of 42 metres	-

## Schedule 2

Parking places in respect of which a vehicle may be left during the permitted hours if it displays a valid parking ticket from a ticket machine or a valid business permit.

No. of parking place	Designated parking place	Special manner of standing
1.	2.	3.
No items.		

### Schedule 3

Parking places in respect of which a vehicle may be left during the permitted hours if it displays a valid residents' permit, a valid residents' visitor parking card or a valid parking ticket from a ticket machine.

No. of parking place	Designated parking place	Special manner of standing
1.	2.	3.
No Items		



## Schedule 4

Parking places in respect of which a vehicle may be left during the permitted hours if it displays a valid residents' permit, residents' visitor parking card, business permit or a valid ticket from a ticket machine.

Mondays to Fridays, 9.30am-6pm and Saturdays 9.30am-12.30pm, except Christmas Day, Good Friday or a Bank Holiday - Maximum stay 4

<b>1 No. of parking place</b>	<b>2 Designated parking place</b>	<b>3 Special manner of standing</b>
1.	Alexandra Gardens, Hounslow, the south-east side, from a point 2.5 metre north-east of the common boundary of Nos. 1 & 3 Alexandra Gardens to a point 5 metre north-east of the common boundary of Nos. 7 & 9 Alexandra Gardens	-
2.	Avonwick Road, Hounslow, the north side, from the western wall line of No. 121 Lampton road eastwards for a distance of 18 metres	-
3.	Avonwick Road, Hounslow, the south side, from a point 6.5 metres west of the western wall of No.1 Avonwick Road westwards for a distance of 18 metres	-
4.	Cecil Road, Hounslow, the north side, from a point 4 metres south-west of the junction with Kingsley Road south-westwards for a distance of 15 metres	-
5.	Ellington Road, Hounslow, the north side, from a point 5 metres north-east of the common boundary of Nos. 1 Ellington Road & 38 Tiverton Road north-eastwards for a distance of 12 metres	-
6.	Ellington Road, Hounslow, the south side, from a point 5 metres north-east of the south-western boundary of No. 36 Tiverton Road north-eastwards for a distance of 10 metres	-
7.	Elmsworth Avenue, Hounslow, the north side, from the western wall of No. 133 Lampton Road eastwards for a distance of 17 metres	-
8.	Elmsworth Avenue, Hounslow, the south side, from the western wall of No. 133 Lampton Road eastwards for a distance of 16 metres	-
9.	Kingsley Road, Hounslow, the south-west side, from a point 8 metres north of the junction with Denbigh Road northwards for a distance of 13 metres	-
10.	Myrtle Road, Hounslow, the north side, from a point 7 metres north-east of the party wall of Nos. 1 & 3 Myrtle Road north-eastwards for a distance of 20 metres	-
11.	North Drive, Hounslow, the north-east side, from a point 13 metres south-east of the south-eastern boundary of No. 692b London Road south-eastwards for a distance of 17 metres	-

**Schedule 4 (continued)**

<b>1</b> <b>No. of</b> <b>parking</b> <b>place</b>	<b>2</b> <b>Designated parking place</b>	<b>3</b> <b>Special</b> <b>manner</b> <b>of</b> <b>standing</b>
12.	North Drive, Hounslow, the north-east side, from a point 11.5 metres south-east of the junction with Dominion Close to the south-eastern boundary of No. 692b London Road	-
13.	Spring Grove Road, Hounslow, the south side, from a point 12 metres west of the party wall of Nos. 51 & 53 Spring Grove Road to the party wall of Nos. 59 & 61 Spring Grove Road	-
14.	Star Road, Isleworth, the south-west side, from a point 10 metres north-west of the junction with London Road north-westwards for a distance of 15.5 metres	-
15.	Star Road, Isleworth, the south-west side, from a point 2.5 metres south-east of the south-eastern building line of No. 41 Star Road north-westwards for a distance of 17.5 metres	-
16.	Sunnycroft Road, Hounslow, the north side, from a point 1.5 metres west of the western wall of No. 103 Lampton Road eastwards for a distance of 18 metres	-
17.	Sunnycroft Road, Hounslow, the south side, from a point 10 metres east of the junction with Lampton Road eastwards for a distance of 24 metres	-
18.	Taunton Avenue, Hounslow, the south-east side, from a point 11 metres north-east of the junction with Kingsley Road north-eastwards for a distance of 18 metres	-
19.	Worton Way, Isleworth, the west side, from a point 6.5 metres south of the junction with The Drive southwards for a distance of 11 metres	-
20.	Queens Road, Hounslow, the south side, from a point 24 metres west of the common boundary of Nos. 16 & 18 Queens Road to a point 22 metres east of the junction with Lampton Road	-

## Schedule 5

Parking places in respect of which a vehicle may be left during the permitted hours if it displays a valid business permit.

No. of parking place	Designated parking place	Special manner of standing
1.	2.	3.
No items.		

## Schedule 6

Parking places in respect of which a vehicle may be left during the permitted hours if it displays a valid business permit or a valid residents' permit or a residents' visitor parking card.

Mondays to Fridays, 9.30am-6pm and Sat 9.30am-12.30pm, except Christmas Day, Good Friday or a Bank Holiday.

1 No. of parking place	2 Designated parking place	3 Special manner of standing
1.	Addison Avenue, Hounslow, the north-east side, from the junction with Colwyn Crescent to the south-eastern extremity of Addison Avenue	-
2.	Addison Avenue, Hounslow, the south-west side, from the junction with Colwyn Crescent to the junction with Tennyson Road	-
3.	Addison Avenue, Hounslow, the south-west side, from a point 10 metres south-east of the junction with Tennyson Avenue to the south-eastern extremity of Addison Avenue	-
4.	Alexandra Road, Hounslow, the west side, from a point 8 metres south of the party wall of Nos. 4 & 4a Alexandra Road southwards for a distance of 23 metres	-
5.	Bulstrode Avenue, Hounslow, the south side, from the western boundary of No. 116 Bulstrode Road eastwards for a distance of 28 metres	-
6.	Bulstrode Avenue, Hounslow, the south side, from the eastern flank wall of No. 78 Bulstrode Avenue to the eastern flank wall of No. 82 Bulstrode Avenue	-
7.	Bulstrode Road, Hounslow, the south side, from a point 1.5 metres west of the party wall of Nos. 4 & 6 Bulstrode Road to a point 4 metres west of the party wall of Nos. 8 & 10 Bulstrode Road	-
8.	Cecil Road, Hounslow, the south side, from a point 10 metres south-west of the north-eastern flank wall of No. 54 Kingsley Road to a point 1 metre north-east of the south-western flank wall of No. 32 Cecil Road	-
9.	Clipstone Road, Hounslow, the west side, from a point 5.5 metres north of the junction with Bulstrode Road northwards for a distance of 30 metres	-
10.	Colwyn Crescent, the north-east & south-west side, from the junction with Tennyson Road to the junction with Addison Avenue	-
11.	Colwyn Crescent, Hounslow, the south-west side, from the junction with Tennyson Road to the party wall of Nos. 18 & 20 Colwyn Crescent	-
12.	Colwyn Crescent, Hounslow, the north-west side, from a point 2 metres north-east of the party wall of Nos. 38 & 40 Colwyn Crescent to the junction with Addison Avenue	-
13.	Corban Road, Hounslow, the east side, from the party wall of Nos. 5 & 6 Corban Road to a point 10 metres north of the southern flank wall of No. 8 Corban Road	-

**Schedule 6 (continued)**

<b>1 No. of parking place</b>	<b>2 Designated parking place</b>	<b>3 Special manner of standing</b>
14.	Corban Road, Hounslow, the east side, from a point 1.5 metres north of the northern flank wall of No. 10 Corban Road northwards for a distance of 16 metres	-
15.	Denbigh Road, Hounslow, the south-east side, from a point 7.5 metres north-east of the junction with Tiverton Road north-eastwards for a distance 25 metres	-
16.	Lansdowne Road, Hounslow, the north side, from a point 5.5 metres west of the western flank wall of No. 2 Lansdowne Road westwards for a distance of 25.5 metres	-
17.	Lansdowne Road, Hounslow, the south side, from a point 7.5 metres west of the western flank wall of No. 1 Lansdowne Road westwards for a distance of 27.5 metres	-
18.	Lansdowne Road, Hounslow, the south side, from the party wall of Nos. 19 & 21 Lansdowne Road eastwards for a distance of 17 metres	-
19.	Spring Grove Road, Hounslow, the north-east side, from a point 3.5 metres south-east of the party wall of Nos. 14 & 16 Spring Grove Road north-westwards for a distance of 8 metres	-
20.	Spring Grove Road, Hounslow, the north-east side, from a point 0.5 metres south-east of Nos. 18 & 20 Spring Grove Road south-eastwards for a distance 7 metres	-
21.	Spring Grove Road, Hounslow, the north-east side, from the party wall of Nos. 36 & 38 Spring Grove Road to a point 2 metres north-west of the party wall of Nos. 24 & 26 Spring Grove Road	-
22.	Tennyson Road, Hounslow, the north-west side, from a point 1 metre north-east of the south-western building line of No. 2 Tennyson Road to the junction with Addison Avenue	-
23.	Tennyson Road, Hounslow, the south-east side, from a point 18.5 metres north-east of the junction with Kingsley Road to a point 10 metres south-west of the junction with Addison Avenue	-
24.	Tiverton Road, Hounslow, the north-west side, from a point 12.5 metres north-east of the common boundary of Nos. 2 & 4 Tiverton Road to a point 11.5 metres south-west of the junction with Kingsley Road	-
25.	Queens Road, Hounslow, the south side, from a point 2.5 metres west of the common boundary of Nos. 8 & 10 Queens Road to a point 1 metre west of the common boundary of Nos. 14 & 16 Queens Road	-
26.	Queens Road, Hounslow, the south side, from a point 10 metres west of the common boundary of Nos. 16 & 18 Queens Road westwards for a distance of 6 metres	-

27.	York Road, Hounslow, the north side, from a point 1.5 metres west of the western building line of No.2 York Road westwards for a distance of 11 metres	-
-----	--	---

## Schedule 7

Parking places in respect of which a vehicle may be left during the permitted hours if it displays a valid residents' permit or a valid residents' visitor parking card.

Mon-Fri 9.30am-6pm and Sat 9.30am-12.30pm Except Christmas Day, Good Friday or a Bank Holiday.

1 No. of parking place	2 Designated parking place	3 Special manner of standing
1.	Alexandra Gardens, Hounslow, the north-west side, from a point 4.5 metres east of the party wall of Nos. 1 & 3 Alexandra Gardens westwards for a distance of 10 metres	-
2.	Alexandra Gardens, Hounslow, the north-west side, from a point 3 metres south-west of the party wall of No. 5 & 7 Alexandra Gardens north-eastwards for a distance of 3 metres	-
3.	Alexandra Gardens, Hounslow, the north-west side, from a point 5.5 metres south-west of the party wall of Nos. 9 & 11 Alexandra Gardens north-eastwards for a distance of 10.5 metres	-
4.	Alexandra Gardens, Hounslow, the north-west side, from a point 2 metres south-west of the party wall of Nos. 15 & 17 Alexandra Gardens north-eastwards for a distance of 6 metres	-
5.	Alexandra Gardens, Hounslow, the north-west side, from a point 4.5 metres south-west of the party wall of Nos. 19 & 21 Alexandra Gardens north-eastwards for a distance of 9.5 metres	-
6.	Alexandra Gardens, Hounslow, the north-west side, from a point 0.5 metres south-west of the party wall of Nos. 23 & 25 Alexandra Gardens north-eastwards for a distance of 5 metres	-
7.	Alexandra Gardens, Hounslow, the north-west side, from a point 4 metres south-west of the party wall of Nos. 27 & 29 Alexandra Gardens north-eastwards for a distance of 9.5 metres	-
8.	Alexandra Gardens, Hounslow, the north-west side, from a point 4.5 metres south-west of the party wall of Nos. 31 & 33 Alexandra Gardens north-eastwards for a distance of 9 metres	-
9.	Alexandra Gardens, Hounslow, the south-east side, from a point 2 metres north-east of the party wall of Nos. 12 & 14 Alexandra Gardens south-westwards for a distance of 6 metres	-
10.	Alexandra Gardens, Hounslow, the south-east side, from a point 3.5 metres north-east of the party wall of Nos. 8 & 10 Alexandra Gardens south-westwards for a distance of 12 metres	-
11.	Alexandra Gardens, the south-east side, from the party wall of Nos. 2 & 4 Alexandra Gardens south-westwards for a distance of 5 metres	-
12.	Alexandra Gardens, Hounslow, the south-east side, from a point 4 metres south-west of the party wall of Nos. 1 & 3 Alexandra Garden south-westwards for a distance of 6.5 metres	-
13.	Alexandra Road, Hounslow, the south-west side, from a point 3.5 metres north-west of the boundary wall of Nos. 37 & 39 Alexandra Road north-westwards for a distance of 18 metres	-

**Schedule 7 (continued)**

<b>1 No. of parking place</b>	<b>2 Designated parking place</b>	<b>3 Special manner of standing</b>
14.	Alexandra Road, Hounslow, the south-west side, from a point 4 metres south-east of the common boundary of Nos. 34 & 36 Alexandra Road north-westwards for a distance of 21 metres	-
15.	Alexandra Road, Hounslow, the south-east side, from a point 7 metres south-east of the common boundary of Nos. 4 & 6 Alexandra Road to a point 2.5 metres north-west of the common boundary of Nos. 28 & 30 Alexandra Road	-
16.	Alexandra Road, Hounslow, the north-east side, from a point 3 metres south-east of the common boundary of Nos. 37 & 39 Alexandra Road south-eastwards for a distance of 11 metres	-
17.	Avonwick Road, Hounslow, the north side, from a point 1 metre east of the western wall of No. 2 Avonwick Road to a point 4 metres east of the party wall of Nos. 38 & 40 Avonwick Road	-
18.	Avonwick Road, Hounslow, the north side, from a point 3 metres east of the western flank wall of No. 42 Avonwick Road eastwards for a distance of 12 metres	-
19.	Avonwick Road, Hounslow, the south side, from the party wall of Nos. 51 & 49 Avonwick Road to a point 3.5 metres east of the party wall of Nos. 27 & 29 Avonwick Road	-
20.	Avonwick Road, Hounslow, the south side, from a point 2 metres west of the eastern flank wall of No. 27 Avonwick Road to a point 2.5 metres east of the party wall of Nos. 1 & 3 Avonwick Road	-
21.	Balfour Road, Hounslow, the south side, from a point 2.5 metres east of the boundary wall of Nos. 12 & 14 Balfour Road westwards for a distance of 6 metres	-
22.	Balfour Road, Hounslow, the south side, from a point 2 metres west of the eastern building line of No. 10 Balfour Road westwards for a distance of 6 metres	-
23.	Balfour Road, Hounslow, the south side, from the boundary wall of Nos. 2 & 4 Balfour Road westwards for a distance of 12 metres	-
24.	Brackendale Close, Hounslow, the north side, from a point 5 metres east of the junction with Jersey Road to the east extremity of Brackendale Road	-
25.	Brackendale Close, Hounslow, the north side, from a point 1 metre north-west of the eastern building line of No. 6 Brackendale Close to the eastern extremity of Brackendale Road, including the southernmost turning head	-
26.	Bulstrode Avenue, Hounslow, the north side, from a point 4 metres east of the party wall of Nos. 1 & 3 Bulstrode Avenue westwards for a distance of 16 metres	-



**Schedule 7 (continued)**

1 No. of parking place	2 Designated parking place	3 Special manner of standing
27.	Bulstrode Avenue, Hounslow, the north side, from the party wall of Nos. 11 & 13 Bulstrode Avenue westwards for a distance of 5 metres	-
28.	Bulstrode Avenue, Hounslow, the north side, from the western wall of No. 17 Bulstrode Avenue westwards for a distance of 10 metres	-
29.	Bulstrode Avenue, Hounslow, the north side, from the party wall of Nos. 29 & 31 Bulstrode Avenue westwards for a distance of 4.5 metres	-
30.	Bulstrode Avenue, Hounslow, the north side, from the western building line of No. 53 Bulstrode Avenue westwards for a distance of 20.5 metres	-
31.	Bulstrode Avenue, Hounslow, the north side, from a point 2.5 metres east of the party wall of Nos. 71 & 73 Bulstrode Avenue westwards for a distance of 6 metres	-
32.	Bulstrode Avenue, Hounslow, the north side, from the party wall of Nos. 79 & 81 Bulstrode Avenue westwards for a distance of 8.1 metres	-
33.	Bulstrode Avenue, Hounslow, the north side, from the party wall of Nos. 81 & 83 Bulstrode Avenue westwards for a distance of 6.7 metres	-
34.	Bulstrode Avenue, Hounslow, the north side, from the party wall of Nos. 87 & 89 Bulstrode Avenue westwards for a distance of 7 metres	-
35.	Bulstrode Avenue, Hounslow, the north side, from the western flank wall of No. 93 Bulstrode Avenue westwards for a distance of 5 metres	-
36.	Bulstrode Avenue, Hounslow, the north side, from the party wall of Nos. 99 & 101 Bulstrode Avenue westwards for a distance of 7 metres	-
37.	Bulstrode Avenue, Hounslow, the north side, from a point 3 metres west of the party wall of Nos. 103 & 105 Bulstrode Avenue westwards for a distance of 9 metres	-
38.	Bulstrode Avenue, Hounslow, the north side, from a point 4 metres west of the party wall of Nos. 107 & 109 Bulstrode Avenue westwards for a distance of 22 metres	-
39.	Bulstrode Avenue, Hounslow, the south side, from a point 4 metres west of the common boundary of Nos. 96 Bulstrode Avenue & 119 Bulstrode Road westwards for a distance of 24 metres	-
40.	Bulstrode Avenue, Hounslow, the south side, from a point 2 metres west of the party wall of Nos. 90 & 92 Bulstrode Avenue to a point 4 metres west of the party wall of Nos. 94 & 96 Bulstrode Avenue	-
41.	Bulstrode Avenue, Hounslow, the south side, from the western flank wall of No. 88 Bulstrode Avenue eastwards for a distance of 4.8 metres	-
42.	Bulstrode Avenue, Hounslow, the south side, from the party wall of Nos. 70 & 72 Bulstrode Avenue to the eastern flank wall of No. 78 Bulstrode Avenue	-
43.	Bulstrode Avenue, Hounslow, the south side, from the party wall of Nos. 64 & 66 Bulstrode Avenue westwards for a distance of 6 metres	-

**Schedule 7 (continued)**

<b>1 No. of parking place</b>	<b>2 Designated parking place</b>	<b>3 Special manner of standing</b>
44.	Bulstrode Avenue, Hounslow, the south side, from a point 1 metre west of the party wall of Nos. 50 & 52 Bulstrode Avenue westwards for a distance of 16 metres	-
45.	Bulstrode Avenue, Hounslow, the south side, from a point 1.5 metres west of the party wall of Nos. 36 & 38 Bulstrode Avenue westwards for a distance of 16 metres	-
46.	Bulstrode Avenue, Hounslow, the south side, from the party wall of Nos. 28 & 30 Bulstrode Avenue westwards for a distance of 6 metres	-
47.	Bulstrode Avenue, Hounslow, the south side, from a point 2 metres east of the party wall of Nos. 24 & 26 Bulstrode Avenue to a point 4.5 metres west of the party wall of Nos. 24 & 26 Bulstrode Avenue	-
48.	Bulstrode Road, Hounslow, the north side, from the eastern building line of No. 21a Bulstrode Road to the party wall of Nos. 35 & 37 Bulstrode Road	-
49.	Bulstrode Road, Hounslow, the north side, from the party wall of Nos. 39 & 41 Bulstrode Road to the party wall of Nos. 37 & 39 Bulstrode Road	-
50.	Bulstrode Road, Hounslow, the north side, from the party wall of Nos. 45 & 47 Bulstrode Road to the eastern building line of No. 45 Bulstrode Road	-
51.	Bulstrode Road, Hounslow, the north side, from a point 2 metres west of the party wall of Nos. 63 & 61 Bulstrode Road to a point 3.5 metres east of the party wall of Nos. 49 & 51 Bulstrode Road	-
52.	Bulstrode Road, Hounslow, the north side, from a point 1.5 metres west of the party wall of Nos. 65 & 67 Bulstrode Road to a point 4 metres east of the party walls of Nos. 65 & 67 Bulstrode Road	-
53.	Bulstrode Road, Hounslow, the north side, from a point 1 metre west of the eastern building line of No. 77 Bulstrode Road to the party wall of Nos. 73 & 75 Bulstrode Road	2 wheels on footway
54.	Bulstrode Road, Hounslow, the north side, from a point 1 metre west of the eastern building line of No. 85 Bulstrode Road to a point 1.5 metres east of the western building line of No. 79 Bulstrode Road	2 wheels on footway
55.	Bulstrode Road, Hounslow, the east side, from the southern flank wall of No. 101 Bulstrode Road southwards for a distance of 14.5 metres	2 wheels on the footway
56.	Bulstrode Road, Hounslow, the east side, from the northern flank wall of No. 111 Bulstrode Road southwards for a distance of 4.5 metres	2 wheels on the footway
57.	Bulstrode Road, Hounslow, the east side, from a point 5 metres north of the party wall of Nos. 113 & 115 Bulstrode Road southwards for a distance of 6 metres	2 wheels on the footway
58.	Bulstrode Road, Hounslow, the west side, from a point 7 metres south of the junction with Bulstrode Avenue southwards for a distance of 10 metres	2 wheels on the footway

**Schedule 7 (continued)**

1 No. of parking place	2 Designated parking place	3 Special manner of standing
59.	Bulstrode Road, Hounslow, the south side, from a point 5 metres west of the party wall of Nos. 38 & 40 Bulstrode Road westwards for a distance of 5 metres	-
60.	Bulstrode Road, Hounslow, the south side, from a point 1 metre west of the eastern flank wall of No. 36 Bulstrode Road to a point 4 metres east of the party wall of Nos. 38 & 40 Bulstrode Road	-
61.	Bulstrode Road, Hounslow, the south side, from a point 5 metres west of the party wall of Nos. 32 & 34 Bulstrode Road to a point 1 metre east of the party wall of Nos. 34 & 36 Bulstrode Road	-
62.	Bulstrode Road, Hounslow, the south side, from a point 5 metres west of the party wall of Nos. 28 & 30 Bulstrode Road to a point 1 metre east of the party wall of Nos. 32 & 34 Bulstrode Avenue	-
63.	Bulstrode Road, Hounslow, the south side, from a point 0.5 metres west of the party wall of Nos. 26 & 28 Bulstrode Road westwards for a distance of 9.5 metres	-
64.	Bulstrode Road, Hounslow, the south side, from a point 5 metres east of the junction with Corban Road to a point 1 metre east of the party walls of Nos. 16a & 18 Bulstrode Road	-
65.	Bulstrode Road, Hounslow, the south side, from a point 4 metres west of the party wall of Nos. 8 & 10 Bulstrode Road to a point 1.5 metres west of the party wall of Nos. 12 & 14 Bulstrode Road	-
66.	Cecil Road, Hounslow, the north-west side, from a point 2 metres south-west of the north-eastern wall of No. 89 Cecil Road to a point 2.5 metres south-west of the common boundary of Nos. 53 & 55 Cecil Road	-
67.	Cecil Road, Hounslow, the south-east side, from a point 6 metres north-east of the south-western boundary of No. 49 Cecil Road north-eastwards for a distance of 22 metres	-
68.	Cecil Road, Hounslow, the south-east side, from a point 2 metres north-east of the south-western wall of No. 30 Cecil Road north-eastwards for a distance of 10 metres	-
69.	Cecil Road, Hounslow, the north-east side, from the party wall of Nos. 28 & 30 Cecil Road to a point 2 metres south-east of the party wall of Nos. 12 & 14 Cecil Road	-
70.	Cecil Road, Hounslow, the south-west side, from a point 2 metres north-west of the party wall of Nos. 47 & 49 Cecil Road to a point 3 metres north-west of the party wall of Nos. 33 & 35 Cecil Road	-
71.	Corban Road, Hounslow, the east side, from a point 1.5 metres north of the northern flank wall of No. 10 Corban Road northwards for a distance of 6 metres	-

**Schedule 7 (continued)**

<b>1 No. of parking place</b>	<b>2 Designated parking place</b>	<b>3 Special manner of standing</b>
72.	Corban Road, Hounslow, the east side, from a point 4.5 metres south of the party wall of Nos. 12 & 13 Corban Road southwards for a distance of 4.5 metres	-
73.	Corban Road, Hounslow, the west side, from a point 1.5 metres north of the party wall of Nos. 12 & 13 Corban Road northwards for a distance of 30 metres	-
74.	Clipstone Road, Hounslow, the west side, from a point 4.5 metres south of the junction with Bulstrode Avenue southwards for a distance of 26 metres	-
75.	Concorde Close, Hounslow, the north side, from a point 17 metres east of the junction with Lampton Road to the party wall of Nos. 14 & 15 Concorde Close	-
76.	Concorde Close, Hounslow, the south side, from a point 3 metres east of the western wall of No. 63 Lampton Road to a point 3 metres west of the party wall of Nos. 14 & 15 Concorde Close	-
77.	Concorde Close, Hounslow, the west side, a point 1.5 metres north of the party wall of Nos. 24 & 25 Concorde Close to a point 2 metres southern building line of No. 26 Concorde Close	-
78.	Denbigh Road, Hounslow, the north-west side, from a point 5 metres north-east of the party wall of Nos. 43 & 45 Denbigh Road south-westwards for a distance of 10 metres	-
79.	Denbigh Road, Hounslow, the north-west side, from a point 5 metres north-east of the party wall of Nos. 39 & 41 Denbigh Road south-westwards for a distance of 10 metres	-
80.	Denbigh Road, Hounslow, the north-west side, from a point 5 metres north-east of the party wall of Nos. 33 & 35 Denbigh Road south-westwards for a distance of 10 metres	-
81.	Denbigh Road, Hounslow, the north-west side, from a point 1.5 metres north-east of the north-eastern boundary wall of No. 1 Denbigh Road to a point 1.5 metres north-east of the north-eastern building line of No. 1 Denbigh Road	-
82.	Denbigh Road, Hounslow, the south-east side, from a point 3 metres south-west of the party wall of Nos. 2 & 4 Denbigh Road south-westwards for a distance of 6 metres	-
83.	Denbigh Road, Hounslow, the south-east side, from a point 3 metres south-west of the party wall of Nos. 6 & 8 Denbigh Road south-westwards for a distance of 6 metres	-

### Schedule 7 (continued)

1 No. of parking place	2 Designated parking place	3 Special manner of standing
84.	Denbigh Road, Hounslow, the south-east side, from a point 3 metres south-west of the party wall of Nos. 10 & 12 Denbigh Road north-eastwards for a distance of 6 metres	-
85.	Denbigh Road, Hounslow, the south-east side, from a point 3 metres south-west of the party wall of Nos. 14 & 16 Denbigh Road north-eastwards for a distance of 6 metres	-
86.	Denbigh Road, Hounslow, the south-east side, from a point 1 metre south-west of the party wall of Nos. 18 & 20 Denbigh Road north-eastwards for a distance of 5 metres	-
87.	Denbigh Road, Hounslow, the south-east side, from a point 5 metres south-west of the party wall of Nos. 26 & 28 Denbigh Road north-eastwards for a distance of 10 metres	-
88.	Denbigh Road, Hounslow, the south-east side, from a point 4 metres south-west of the party wall of Nos. 30 & 32 Denbigh Road to a point 3 metres north-east of the party wall of Nos. 30 & 32 Denbigh Road	-
89.	Denbigh Road, Hounslow, the south-east side, from a point 4 metres south-west of the party wall of Nos. 34 & 36 Denbigh Road north-eastwards for a distance of 6 metres	-
90.	Ellington Road, Hounslow, the east side, from a point 5 metres north-west of the common boundary of Nos. 63 & 65 Ellington Road north-westwards for a distance of 12 metres	-
91.	Ellington Road, Hounslow, the east side, from a point 3 metres north-west of the party wall of Nos. 57 & 59 Ellington Road south-eastwards for a distance of 6 metres	-
92.	Ellington Road, Hounslow, the east side, from a point 4.5 metres south-east of the common boundary of Nos. 55 & 57 Ellington Road south-eastwards for a distance of 5 metres	-
93.	Ellington Road, Hounslow, the east side, from a point 6 metres north-east of the party wall of Nos. 53 & 55 Ellington Road south-eastwards for a distance of 11.5 metres	-
94.	Ellington Road, Hounslow, the north side, from a point 5.5 metres south-west of the common boundary of Nos. 51 & 53 Ellington Road south-westwards for a distance of 10 metres	-
95.	Ellington Road, Hounslow, the north side, from a point 2 metres north-east of the party wall of Nos. 49 & 51 Ellington Road south-westwards for a distance of 5 metres	-
96.	Ellington Road, Hounslow, the north side, from a point 1 metre north-east of the party wall of Nos. 41 & 43 Ellington Road north-eastwards for a distance of 5 metres	-

**Schedule 7 (continued)**

<b>1 No. of parking place</b>	<b>2 Designated parking place</b>	<b>3 Special manner of standing</b>
97.	Ellington Road, Hounslow, the north side, from a point 2.5 metres north-east of the party wall of Nos. 37 & 39 Ellington Road south-westwards for a distance of 6 metres	-
98.	Ellington Road, Hounslow, the north side, from a point 4.5 metres north-east of the party wall of Nos. 33 & 35 Ellington Road south-westwards for a distance of 5 metres	-
99.	Ellington Road, Hounslow, the north side, from the party wall of Nos. 29 & 31 Ellington Road south-westwards for a distance of 5 metres	-
100.	Ellington Road, Hounslow, the north side, from a point 2.5 metres north-east of the party wall of Nos. 25 & 27 Ellington Road south-westwards for a distance of 6 metres	-
101.	Ellington Road, Hounslow, the north side, from a point 6.5 metres north-east of the party wall of Nos. 21 & 23 Ellington Road south-westwards for a distance of 10 metres	-
102.	Ellington Road, Hounslow, the north side, from a point 3 metres north-east of the party wall of Nos. 17 & 19 Ellington Road south-westwards for a distance of 6 metres	-
103.	Ellington Road, Hounslow, the north side, from a point 1.5 metres north-east of the party wall of Nos. 9 & 11 Ellington Road south-westwards for a distance of 23 metres	-
104.	Ellington Road, Hounslow, the north side, from a point 2.5 metres north-east of the party wall of Nos. 5 & 7 Ellington Road south-westwards for a distance of 5 metres	-
105.	Ellington Road, Hounslow, the north side, from a point 4.5 metres east of the party wall of Nos. 1 & 3 Ellington Road south-westwards for a distance of 5 metres	-
106.	Ellington Road, Hounslow, the south-east side, from a point 4 metres north-east of the party wall of Nos. 6 & 8 Ellington Road south-westwards for a distance of 6 metres	-
107.	Ellington Road, Hounslow, the south side, from a point 3 metres south-west of the party wall of Nos. 14 & 16 Ellington Road north-eastwards for a distance of 5 metres	-
108.	Ellington Road, Hounslow, the south side, from a point 3 metres south-west of the party wall of Nos. 22 & 24 Ellington Road north-eastwards for a distance of 6 metres	-
109.	Ellington Road, Hounslow, the south side, from a point 3 metres south-west of the party wall of Nos. 26 & 28 Ellington Road north-eastwards for a distance of 6 metres	-

**Schedule 7 (continued)**

<b>1 No. of parking place</b>	<b>2 Designated parking place</b>	<b>3 Special manner of standing</b>
110.	Ellington Road, Hounslow, the south side, from the party wall of Nos. 30 & 32 Ellington Road north-eastwards for a distance of 6 metres	-
111.	Ellington Road, Hounslow, the south side, from a point 3 metres north-east of the party wall of Nos. 34 & 36 Ellington Road south-westwards for a distance of 5 metres	-
112.	Ellington Road, Hounslow, the south side, from a point 1 metre north-east of the party wall of Nos. 50 & 52 Ellington Road south-westwards for a distance of 5 metres	-
113.	Ellington Road, Hounslow, the west side, from a point 4.5 metres north of the party wall of Nos. 82 & 84 Ellington Road southwards for a distance of 6 metres	-
114.	Ellington Road, Hounslow, the west side, from a point 3 metres south of the party wall of Nos. 86 & 88 Ellington Road northwards for a distance of 6 metres	-
115.	Ellington Road, Hounslow, the west side, from a point 3 metres south of the party wall of Nos. 90 & 92 Ellington Road northwards for a distance of 6 metres	-
116.	Ellington Road, Hounslow, the west side, from a point 8 metres north of the common boundary of Nos. 92 & 94 Ellington Road northwards for a distance of 12 metres	-
117.	Elmsworth Avenue, Hounslow, the north side, from a point 1.5 metres west of the common boundary of Nos. 2 & 4 Elmsworth Avenue westwards for a distance of 5 metres	-
118.	Elmsworth Avenue, Hounslow, the north side, from a point 4 metres west of the common boundary of Nos. 4 & 6 Elmsworth Avenue to a point 6.5 metres west of the common boundary of Nos. 8 & 10 Elmsworth Avenue	-
119.	Elmsworth Avenue, Hounslow, the north side, from a point 3 metres west of the party wall of Nos. 12 & 14 Elmsworth Avenue eastwards for a distance of 6 metres	-
120.	Elmsworth Avenue, Hounslow, the north side, from a point 4 metres west of the party wall of Nos. 16 & 18 Elmsworth Avenue eastwards for a distance of 10 metres	-
121.	Elmsworth Avenue, Hounslow, the south side, from the party wall of Nos. 25 & 27 Elmsworth Avenue westwards for a distance of 20 metres	-
122.	Elmsworth Avenue, Hounslow, the south side, from a point 5 metres west of the party wall of Nos. 17 & 19 Elmsworth Avenue eastwards for a distance of 9.5 metres	-

**Schedule 7 (continued)**

<b>1 No. of parking place</b>	<b>2 Designated parking place</b>	<b>3 Special manner of standing</b>
123.	Elmsworth Avenue, Hounslow, the south side, from a point 3.5 metres west of the party wall of Nos. 1 & 3 Elmsworth Avenue to a point 1.5 metres west of the party wall of Nos. 13 & 15 Elmsworth Avenue	-
124.	Elmsworth Avenue, Hounslow, the east side, from a point 1 metre north of the party wall of Nos. 22 & 24 Elmsworth Avenue southwards for a distance of 5 metres	-
125.	Elmsworth Avenue, Hounslow, the east side, from a point 5 metres north of the party wall of Nos. 26 & 28 Elmsworth Avenue southwards for a distance of 10 metres	-
126.	Elmsworth Avenue, Hounslow, the east side, from the party wall of Nos. 32 & 34 Elmsworth Avenue northwards for a distance of 12 metres	-
127.	Elmsworth Avenue, Hounslow, the east side, from a point 6 metres south of the party wall of Nos. 36 & 38 Elmsworth Avenue northwards for a distance of 12 metres	-
128.	Elmsworth Avenue, Hounslow, the east side, from a point 5 metres north of the party wall of Nos. 40 & 42 Elmsworth Avenue southwards for a distance of 9.5 metres	-
129.	Elmsworth Avenue, Hounslow, the east side, from a point 4.5 metres north of the party wall of Nos. 44 & 46 Elmsworth Avenue southwards for a distance of 10 metres	-
130.	Sunnycroft Road, Hounslow, the east side, from a point 2.5 metres south of the party wall of Nos. 52 & 54 Elmsworth Avenue southwards for a distance of 5 metres	-
131.	Elmsworth Avenue, Hounslow, the east side, from a point 2 metres south of the party wall of Nos. 56 & 58 Elmsworth Avenue northwards for a distance of 6 metres	-
132.	Elmsworth Avenue, Hounslow, the west side, from a point 2 metres south of the northern wall of No. 57 Sunnycroft Road southwards for a distance 10 metres	-
133.	Elmsworth Avenue, Hounslow, the west side, from a point 3 metres south of the northern wall of No. 44 Sunnycroft Road southwards for a distance of 10 metres	-
134.	Elmsworth Avenue, Hounslow, the west side, from a point 6 metres north of the southern boundary of No. 51 Avonwick Road northwards for a distance of 12 metres	-
135.	Elmsworth Avenue, Hounslow, the west side, from the party wall of Nos. 36 & 38 Elmsworth Avenue southwards for a distance of 12 metres	-



**Schedule 7 (continued)**

<b>1 No. of parking place</b>	<b>2 Designated parking place</b>	<b>3 Special manner of standing</b>
136.	Elmsworth Avenue, Hounslow, the west side, from the common boundary of Nos. 34 & 36 Elmsworth Avenue northwards for a distance of 12 metres	-
137.	Elmsworth Avenue, Hounslow, the west side, from the common boundary of Nos. 26 & 28 Elmsworth Avenue northwards for a distance of 18 metres	-
138.	Jersey Road, Hounslow, the south-east side, from the eastern flank wall of No. 21 Jersey Road south-westwards for a distance of 7 metres	2 wheels on the footway
139.	Jersey Road, Hounslow, the south-east side, from a point 3 metres north-east of the party wall of Nos. 7 & 15 Jersey Road north-eastwards for a distance of 6.5 metres	2 wheels on the footway
140.	Kings Avenue, Hounslow, the east side, from a point 1 metre north of the southern building line of No. 1 Kings Avenue to a point 0.5 metres south of the party wall of Nos. 9 & 11 Kings Avenue	4 wheels on the footway
141.	Kings Avenue, Hounslow, the east side, from a point 0.5 metres north of the party wall of Nos. 9 & 11 Kings Avenue to a point 2 metres east of the party wall Nos. 19 & 21 Kings Avenue	4 wheels on the footway
142.	Kings Avenue, Hounslow, the east side, from a point 1 metre north of the party wall of Nos. 19 & 21 Kings Avenue northwards for a distance of 5 metres	4 wheels on the footway
143.	Kings Avenue, Hounslow, the east side, from a point 1 metre south of the party wall of Nos. 23 & 25 Kings Avenue northwards for a distance of 6.5 metres	4 wheels on the footway
144.	Kings Avenue, Hounslow, the west side, from a point 1 metre north of the southern building line of No. 16 Kings Avenue northwards for a distance of 10 metres	4 wheels on the footway
145.	Kings Avenue, Hounslow, the west side, from a point 5 metres south of the party wall of Nos. 8 & 10 Kings Avenue northwards for a distance of 10 metres	4 wheels on the footway
146.	Kings Avenue, Hounslow, the west side, from a point 0.5 metres north of the party wall of Nos. 4 & 6 Kings Avenue northwards for a distance of 4 metres	4 wheels on the footway
147.	Kings Avenue, Hounslow, the west side, from a point 7.5 metres south of the southern boundary of No. 1 Kings Avenue to a point 0.5 metres south of the party wall of Nos. 4 & 6 Kings Avenue	4 wheels on footway
148.	Kingsley Avenue, Hounslow, the north-west side, from a point 3 metres north-east from the south-western building line of No. 2 Kingsley Avenue north-eastwards for a distance of 5.5 metres	-

**Schedule 7 (continued)**

1 No. of parking place	2 Designated parking place	3 Special manner of standing
149.	Kingsley Avenue, Hounslow, the north-west side, from a point 1 metre south-west of the party wall of Nos. 4 & 8 Kingsley Avenue north-eastwards for a distance of 5.5 metres	-
150.	Kingsley Avenue, Hounslow, the north-west side, from a point 1.5 metres south-west of the party wall of Nos. 18 & 20 Kingsley Avenue north-eastwards for a distance of 5 metres	-
151.	Kingsley Avenue, Hounslow, the north-west side, from a point 4.5 metres south-west of the party wall of Nos. 22 & 24 Kingsley Avenue to a point 1 metre north-east of the party wall of Nos. 22 & 24 Kingsley Avenue	-
152.	Kingsley Avenue, Hounslow, the north-west side, from a point 2 metres south-west of the party wall of Nos. 38 & 40 Kingsley Avenue north-eastwards for a distance of 17.5 metres	-
153.	Kingsley Avenue, Hounslow, the north-west side, from a point 1 metre south-west of the south-western wall of No. 46 Kingsley Avenue north-eastwards for a distance of 6 metres	-
154.	Kingsley Avenue, Hounslow, the north-west side, from a point 1 metre north-east of the party wall of Nos. 50 & 52 Kingsley Avenue north-eastwards for a distance of 17.5 metres	-
155.	Kingsley Avenue, Hounslow, the north-west side, from the south-western building line of No. 58 Kingsley Avenue north-eastwards for a distance of 5 metres	-
156.	Kingsley Avenue, Hounslow, the north-west side, from a point 4 metres north-east of the party wall of Nos. 58 & 60 Kingsley Avenue north-eastwards for a distance of 14.5 metres	-
157.	Kingsley Avenue, Hounslow, the south-west side, from the north-western building line of No. 77 Kingsley Avenue north-westwards 21.5 metres	-
158.	Kingsley Avenue, Hounslow, the south-west side, from a point 2.5 metres north-west of the party wall of Nos. 85 & 87 Kingsley Avenue north-westwards for a distance of 17 metres	-
159.	Kingsley Avenue, Hounslow, the north-west side, from the party wall of Nos. 91 & 93 Kingsley Avenue north-eastwards for a distance of 22 metres	-
160.	Kingsley Avenue, Hounslow, the south-east side, from the south-western building line of No. 63 Kingsley Avenue north-eastwards for a distance of 6.5 metres	-
161.	Kingsley Avenue, Hounslow, the south-east side, from a point 5 metres south-west of the party wall of Nos. 51 & 53 Kingsley Avenue to a point 1 metre north-east of the party wall of Nos. 51 & 53 Kingsley Avenue	-

**Schedule 7 (continued)**

<b>1 No. of parking place</b>	<b>2 Designated parking place</b>	<b>3 Special manner of standing</b>
162.	Kingsley Avenue, Hounslow, the south-east side, from a point 1.5 metres north-east of the south-western wall of No. 43 Kingsley Avenue north-eastwards for a distance of 4.5 metres	-
163.	Kingsley Avenue, Hounslow, the south-east side, from a point 4 metres south-west of the party wall of Nos. 35 & 37 Kingsley Avenue north-eastwards for a distance of 5 metres	-
164.	Kingsley Avenue, Hounslow, the south-east side, from the south-western wall of No. 31 Kingsley Avenue north-eastwards for a distance of 9.5 metres	-
165.	Kingsley Avenue, Hounslow, the south-east side, from the party wall of Nos. 27 & 29 Kingsley Avenue north-eastwards for a distance of 5 metres	-
166.	Kingsley Avenue, Hounslow, the south-east side, from a point 1 metre south-west of the party wall of Nos. 19 & 21 Kingsley Avenue north-eastwards for a distance of 5 metres	-
167.	Kingsley Avenue, Hounslow, the south-east side, from a point 3 metres south-west of the party wall of Nos. 9 & 11 Kingsley Avenue to a point 3.5 metres north-east of the party wall of Nos. 9 & 11 Kingsley Avenue	-
168.	Kingsley Avenue, Hounslow, the south-east side, from a point 4 metres north-east from the party wall of Nos. 1 & 3 Kingsley Avenue north-eastwards for a distance of 5.5 metres	-
169.	Kingsley Road, Hounslow, the south-west side, from a point 4.5 metres south-east of the party wall of Nos. 228 & 230 Kingsley Road north-westwards for a distance of 6.5 metres	-
170.	Kingsley Road, Hounslow, the south-west side, from a point 4 metres south-east of the party wall of Nos. 220 & 222 Kingsley Road north-westwards for a distance of 7 metres	-
171.	Kingsley Road, Hounslow, the south-west side, from a point 3 metres south-east of the party wall of Nos. 216 & 218 Kingsley Road north-westwards for a distance of 5 metres	-
172.	Kingsley Road, Hounslow, the south-west side, from a point 23.5 metres north-west of the junction with Denbigh Road north-westwards for a distance of 20.5 metres	-
173.	Lainlock Place, Hounslow, the south & south-west side, from a point 12 metres east of the south-westernmost building line of No. 25 Spring Grove Road to a point 3 metres south-east of the northern building line of No. 1 Lainlock Place	-
174.	Lampton Park Road, Hounslow, the west side, from a point 1 metre south of the northern wall of No. 42 Alexandra Road southwards for a distance of 21 metres	-

**Schedule 7 (continued)**

1 No. of parking place	2 Designated parking place	3 Special manner of standing
175.	Lampton Park Road, Hounslow, the west side, from a point 5 metres north of the party wall of Nos. 5 & 7 Lampton Park Road southwards for a distance of 10 metres	-
176.	Lampton Park Road, Hounslow, the west side, from a point 5 metres north of the party wall of Nos. 9 & 11 Lampton Park Road southwards for a distance of 10 metres	-
177.	Lampton Park Road, Hounslow, the west side, from a point 5 metres north of the party wall of Nos. 13 & 15 Lampton Park Road southwards for a distance of 10 metres	-
178.	Lampton Park Road, Hounslow, the west side, from a point 5.5 metres north of the party wall of Nos. 17 & 19 Lampton Park Road to a point 4.5 metres south of the party wall of Nos. 17 & 19 Lampton Park Road	-
179.	Lampton Park Road, Hounslow, the west side, from the party wall of Nos. 21 & 23 Lampton Park Road north-eastwards for a distance of 5.5 metres	-
180.	Lampton Road, Hounslow, the east side, from a point 3 metres south of the common boundary of Nos. 129 & 131 northwards for a distance of 6 metres	-
181.	Lampton Road, Hounslow, the east side, from a point 3 metres south of the common boundary of No. 125 & 127 Lampton Road northwards for a distance of 6 metres	-
182.	Lampton Road, Hounslow, the east side, from the party wall of Nos. 105 & 107 Lampton Road to the party wall of Nos. 117 & 119 Lampton Road	-
183.	Lansdowne Road, Hounslow, the north side, from a point 2.5 metres west of the party wall of Nos. 2 & 4 Lansdowne Road to a point 5 metres east of the party wall of Nos. 26 & 28 Lansdowne Road	-
184.	Lansdowne Road, Hounslow, the south side, from the party wall of Nos. 19 & 21 Lansdowne Road to a point 0.5 metres east of the western building line of No. 1 Lansdowne Road	-
185.	Montague Road, Hounslow, the east side, from a point 0.5 metres south of the party wall of Nos. 53 & 55 Montague Road northwards for a distance of 5.5 metres	-
186.	Montague Road, Hounslow, the east side, from the party wall of Nos. 41 & 43 Montague Road northwards for a distance of 22 metres	-
187.	Montague Road, Hounslow, the east side, from a point 1 metre south of the party wall of Nos. 35 & 37 Montague Road northwards for a distance of 10.5 metres	-
188.	Montague Road, Hounslow, the east side, from a point 3 metres north of the party wall of Nos. 27 & 29 Montague Road southwards for a distance of 6 metres	-

**Schedule 7 (continued)**

<b>1 No. of parking place</b>	<b>2 Designated parking place</b>	<b>3 Special manner of standing</b>
189.	Montague Road, Hounslow, the east side, from a point 9 metres south of the junction with Balfour Road southwards for a distance of 12 metres	-
190.	Montague Road, Hounslow, the west side, from the party wall of Nos. 34 & 36 Montague Road to a point 8.5 metres south of the party wall of Nos. 54 & 56 Montague Road	-
191.	Montague Road, Hounslow, the west side, from the party wall of Nos. 54 & 56 Montague Road to a point 9 metres south of the junction with Queens Road	-
192.	Montague Road, Hounslow, the west side, from a point 0.5 metres south of the party wall Nos. 51 & 53 Montague Road northwards for a distance of 15.5 metres	-
193.	Myrtle Road, Hounslow, the north side, from a point 1 metre south-west of the north-eastern flank wall of No. 1 Myrtle Road to the party wall of Nos. 21 & 23 Myrtle Road	-
194.	Myrtle Road, Hounslow, the north side, from a point 1.5 metres north-east of the party wall of Nos. 29 & 31 Myrtle Road to a point 5.5 metres south-east of the party wall of Nos. 119 & 121 Myrtle Road	-
195.	Myrtle Road, Hounslow, the south-east side, from a point 2 metres south-west of the party wall of Nos. 110 & 112 Myrtle Road to a point 2 metres south-west of the party wall of Nos. 102 & 104 Myrtle Road	-
196.	Myrtle Road, Hounslow, the south side, from a point 8.5 metres south-west of the party wall of Nos. 94 & 96 Myrtle Road to a point 1.5 metres south-west of the party wall of Nos. 34 & 36 Myrtle Road	-
197.	Myrtle Road, Hounslow, the south side, from a point 2 metres south-west of the north-eastern building line of No. 2 Myrtle Road to a point 1 metre south-west of the party wall of Nos. 28 & 30 Myrtle Road	-
198.	North Drive, Hounslow, the north-east side, from a point 4.5 metres north-west of the party wall of Nos. 5 & 7 North Drive to a point 2 metres south-east of the party wall of Nos. 5 & 7 North Drive	-
199.	North Drive, Hounslow, the north-east side, from a point 3.5 metres north-west of the party wall of Nos. 9 & 11 North Drive to a point 2 metres south-east of the party wall of Nos. 9 & 11 North Drive	-
200.	Kingsley Road, Hounslow, the north-east side, from a point 0.5 metres south-east of the party wall of Nos. 18 & 20 North Drive to a point 0.5 metres south-east of the party wall of Nos. 14 & 16 North Drive	-
201.	The Drive, Isleworth, the north-east side, from a point 3.5 metres north-west of the party wall of Nos. 21 & 23 North Drive to a point 15 metres south-east of the party wall of Nos. 21 & 23 North Drive	-

**Schedule 7 (continued)**

<b>1 No. of parking place</b>	<b>2 Designated parking place</b>	<b>3 Special manner of standing</b>
202.	North Drive, Hounslow, the north-east side, from a point 2.5 metres north-west of the party wall of Nos. 25 & 27 North Drive to a point 3.5 metres south-east of the party wall of Nos. 25 & 27 North Drive	-
203.	The Drive, Hounslow, the north-east side, from a point 3 metres north-west of the party wall of Nos. 29 & 31 North Drive to a point 2.5 metres south-east of the party wall of Nos. 29 & 31 North Drive	-
204.	North Drive, Hounslow, the south-east side, from a point 5 metres north-east of the party wall of Nos. 46 & 48 North Drive to a point 7.5 metres south-east of the party wall of Nos. 46 & 48 North Drive	-
205.	North Drive, Hounslow, the south-east side, from a point 5 metres south-west of the party wall of Nos. 37 & 39 North Drive to a point 4 metres south-west of the party wall of Nos. 50 & 52 North Drive	-
206.	North Drive, Hounslow, the south-east side, from a point 8.5 metres south-west of the north-eastern flank wall of No. 47 North Drive to a point 4.5 metres south-west of the common boundary of No. 39 & 41 North Drive	-
207.	North Drive, Hounslow, the south-east side, from the party wall of Nos. 45 & 47 North Drive north-eastwards for a distance of 6.5 metres	-
208.	North Drive, Hounslow, the south-east side, from a point 4 metres south of the party wall of Nos. 57 & 59 North Drive to a point 1 metre south-west of the common boundary of Nos. 72 & 74 North Drive	-
209.	North Drive, Hounslow, the east side, from the common boundary of No. 80 & 82 North Drive to a point 7 metres south of the common boundary of No. 80 & 82 North Drive	-
210.	North Drive, Hounslow, the east side, from a point 2.5 metres south-east of the party wall of Nos. 73 & 75 North Drive to a point 8 metres south-east of the party wall of Nos. 73 & 75 North Drive	-
211.	North Drive, Hounslow, the west side, from the party wall of Nos. 90 & 92 North Drive to a point 5 metres north-west of the party wall of Nos. 90 & 92 North Drive	-
212.	North Drive, Hounslow, the west side, from the party wall of Nos. 86 & 88 North Drive to a point 5 metres north-west of the party wall of Nos. 86 & 88 North Drive	-
213.	North Drive, Hounslow, the west side, from a point 4.5 metres south-east of the party wall of Nos. 82 & 84 North Drive to a point 1 metre north-west of the party wall of Nos. 82 & 84 North Drive	-
214.	North Drive, Hounslow, the north-west side, from a point 1 metre north-east of the south-western boundary of No. 66 North Drive to a point 7 metres north-east of the common boundary of Nos. 72 & 74 North Drive	-

**Schedule 7 (continued)**

<b>1 No. of parking place</b>	<b>2 Designated parking place</b>	<b>3 Special manner of standing</b>
215.	North Drive, Hounslow, the north-west side, from the party wall of Nos. 58 & 60 North Drive to the north-eastern building line of No. 60 North Drive	-
216.	North Drive, Hounslow, the south-west side, from a point 1 metre south-east of the party wall of Nos. 38 & 40 North Drive to a point 9 metres north-west of the party wall of Nos. 38 & 40 North Drive	-
217.	North Drive, Hounslow, the south-west side, from a point 1 metre north-west of the common boundary of Nos. 24 & 26 North Drive to a point 3 metres north-west of the common boundary of Nos. 28 & 30 North Drive	-
218.	North Drive, Hounslow, the south-west side, from a point 6 metres south-east of the party wall of Nos. 22 & 24 North Drive to that party wall	-
219.	North Drive, Hounslow, the south-west side, from a point 1 metre south-east of the common boundary of Nos. 16 & 18 North Drive to a point 1 metre north-west of the party wall of Nos. 18 & 20 North Drive	-
220.	North Drive, Hounslow, the south-west side, from a point 0.5 metres north-west of the common boundary of Nos. 12 & 14 North Drive to a point 1 metre south-east of the party wall of Nos. 14 & 16 North Drive	-
221.	North Drive, Hounslow, the south-west side, from the common boundary of Nos. 8 & 10 North Drive to a point 6 metres north-west of the common boundary of Nos. 8 & 10 North Drive	-
222.	North Drive, Hounslow, the south-west side, from a point 1 metre south-east of the party wall of Nos. 2 & 4 North Drive to a point 4.5 metres north-west of the party wall of Nos. 2 & 4 North Drive	-
223.	Spring Grove Road, Hounslow, the north side, from a point 4.5 metres east of the common boundary of Nos. 54 / 56A Spring Grove Road eastwards for a distance of 7 metres	-
224.	Spring Grove Road, Hounslow, the north side, from a point 1 metre east of the party wall of Nos. 60 & 62 Spring Grove Road eastwards for a distance of 5.5 metres	-
225.	Spring Grove Road, Hounslow, the north side, from a point 1.5 metres east of the party wall of Nos. 70 & 72 Spring Grove Road eastwards for a distance of 10 metres	-
226.	Spring Grove Road, Hounslow, the north side, from a point 1.5 metres west of the party wall of Nos. 76 & 78 Spring Grove Road eastwards for a distance of 8 metres	-
227.	Spring Grove Road, Hounslow, the north side, From the party wall of No. 84 & 86 Spring Grove Road to the party wall of Nos. 90 & 92 Spring Grove Road	-

**Schedule 7 (continued)**

1  No. of parking place	2  Designated parking place	3  Special manner of standing
228.	Spring Grove Road, Hounslow, the north side, from the party wall of Nos. 92 & 94 Spring Grove Road to the party wall of Nos. 94 & 96 Spring Grove Road.	-
229.	Spring Grove Road, Hounslow, the north side, from the party wall of Nos. 96 & 98 Spring Grove Road to the party wall of Nos. 110 & 112 Spring Grove Road	-
230.	Spring Grove Road, Isleworth, the north side, from the common boundary of Nos. 130 & 132 Spring Grove Road to a point 3 metres south-east from the common boundary of Nos. 138 & 140 Spring Grove Road	-
231.	Spring Grove Road, Isleworth, the north side, from a point 4.5 north-west of the common boundary of Nos. 146 & 148 Spring Grove Road north-westwards for a distance of 6.5 metres	-
232.	Spring Grove Road, Isleworth, the north side, from the common boundary of Nos. 146 & 148 Spring Grove Road south-eastwards for a distance of 10 metres	-
233.	Spring Grove Road, Isleworth, the north side, from a point 3 metres north-west of the party wall of Nos. 152 & 154 Spring Grove Road south-eastwards for a distance of 6.5 metres	-
234.	Spring Grove Road, Isleworth, the north side, from the common boundary of Nos. 154 & 156 Spring Grove Road south-eastwards for a distance of 7 metres	-
235.	Spring Grove Road, Isleworth, the north side, From a point 1 metre north-west of the common boundary of Nos. 158 & 160 Spring Grove Road south-eastwards for a distance of 7 metres	-
236.	Spring Grove Road, Isleworth, the south side, from a point 22.5 metres east of the eastern flank wall of No. 165 Spring Grove Road westwards for a distance of 20 metres	-
237.	Spring Grove Road, Isleworth, the south side, from a point 7 metres west of the eastern flank wall of Nos. 165 Spring Grove Road westwards for a distance of 6.5 metres	-
238.	Spring Grove Road, Isleworth, the south side, from a point 1.5 metres west of the eastern flank wall of No. 161 Spring Grove Road westwards for a distance of 13 metres	-
239.	Spring Grove Road, Isleworth, the south side, from a point 1.5 metres west of the eastern flank wall of No. 155 Spring Grove Road westwards for a distance of 6.5 metres	-



**Schedule 7 (continued)**

<b>1 No. of parking place</b>	<b>2 Designated parking place</b>	<b>3 Special manner of standing</b>
240.	Spring Grove Road, Isleworth, the south side, from a point 2 metres north-west of the party wall of Nos. 149 & 151 Spring Grove Road north-westwards for a distance of 5.5 metres	-
241.	Spring Grove Road, Isleworth, the south side, from a point 1 metre south-east of the party wall of Nos. 143 & 145 Spring Grove Road north-westwards for a distance of 8.5 metres	-
242.	Spring Grove Road, Isleworth, the south side, from a point 2 metres north-west of the party wall of Nos. 139 & 141 Spring Grove Road south-eastwards for a distance of 10.5 metres	-
243.	Spring Grove Road, Isleworth, the south side, from a point 1 metre north-west of the party wall of Nos. 135 & 137 Spring Grove Road south-eastwards for a distance of 5.5 metres	-
244.	Spring Grove Road, Isleworth, the south side, from a point 2 metres north-west of the common boundary of Nos. 133 & 135 Spring Grove Road north-westwards for a distance of 7.5 metres	-
245.	Spring Grove Road, Isleworth, the south side, from a point 1 metre south-east of the common boundary of Nos. 125 & 127 Spring Grove Road south-eastwards for a distance of 5 metres	-
246.	Spring Grove Road, Isleworth, the south side, from the north-western flank wall of No. 123 Spring Grove Road south-eastwards for a distance of 11.5 metres	-
247.	Spring Grove Road, Isleworth, the south side, from a point 5 metres south-east of the common boundary of Nos. 117 & 119 Spring Grove Road south-eastwards for a distance of 6 metres	-
248.	Spring Grove Road, Isleworth, the south side, from the common boundary of Nos. 113 & 115 Spring Grove Road south-eastwards for a distance of 13 metres	-
249.	Spring Grove Road, Isleworth, the south side, from a point 4.5 metres north-west of the common boundary of Nos. 113 & 115 Spring Grove Road north-westwards for a distance of 6 metres	-
250.	Spring Grove Road, Isleworth, the south side, from a point of the common boundary of Nos. 107 & 109 Spring Grove Road south-eastwards for a distance of 6 metres	-
251.	Spring Grove Road, Hounslow, the south side, from the party wall of Nos. 95 & 97 Spring Grove Road to the party wall of Nos. 97 & 99 Spring Grove Road	-
252.	Spring Grove Road, Hounslow, the south side, from the party wall of Nos. 71 & 73 Spring Grove Road to the party wall of Nos. 59 & 61 Spring Grove Road	-

**Schedule 7 (continued)**

<b>1 No. of parking place</b>	<b>2 Designated parking place</b>	<b>3 Special manner of standing</b>
253.	Star Road, Isleworth, the north-east side, from a point 10 metres north-west of the junction with London Road north-westwards for a distance of 10 metres	-
254.	Star Road, Isleworth, the south-east side, from a point 1.5 metres south-west of the south-western building line of Nos. 1-19 Derwent Lodge, Star Road north-eastwards for a distance of 43 metres	-
255.	Star Road, Isleworth, the south-east side, from a point 2.5 metres north-east of the south-eastern building line of No. 40 Star Road north-eastwards for a distance of 10 metres	-
256.	Star Road, Isleworth, the north-west side, from the south-western wall of No. 35 Star Road to a point 1.5 metres south-east of the boundary wall of Nos. 31 & 32 Star Road	-
257.	Star Road, Isleworth, the north-west side, from the south-western building line of No. 41 Star Road north-eastwards for a distance of 32 metres	4 wheels on the footway
258.	Star Road, Isleworth, the south-west side, from the south-eastern building line of No. 61 Star Road north-westwards for a distance of 10 metres	-
259.	Star Road, Isleworth, the north-east side, from a point 2.5 metres south-east of the north-western building line of No. 59 Star Road south-eastwards for a distance of 19.5 metres	-
260.	Star Road, Isleworth, the south-west side, from a point 2 metres north-west of the north-western building line of No. 53 Star Road north-westwards for a distance of 24 metres	-
261.	Star Road, Isleworth, the south-east side, from a point 1.5 metres south-west of the south-western wall of No. 60 Star Road north-eastwards for a distance of 10 metres	-
262.	Stirling Grove, Hounslow, the south-east side, from a point 9.5 metres west of the carriageway demarcation line between the public highway and the private roadway leading to Nos. 1-58 Stirling Grove westwards for a distance of 10 metres	-
263.	Sunnycroft Road, Hounslow, the north side, from a point 1 metres west of the western boundary of No. 4 Sunnycroft Road westwards for a distance of 5 metres	-
264.	Sunnycroft Road, Hounslow, the north side, from a point 3 metres west of the party wall of Nos. 4 & 6 Sunnycroft Road eastwards for a distance of 6 metres	-
265.	Sunnycroft Road, Hounslow, the north side, from a point 3 metres east of the party wall of Nos. 8 & 10 Sunnycroft Road westwards for a distance of 6 metres	-

**Schedule 7 (continued)**

<b>1 No. of parking place</b>	<b>2 Designated parking place</b>	<b>3 Special manner of standing</b>
266.	Sunnycroft Road, Hounslow, the north side, from the common boundary of Nos. 12 & 14 Sunnycroft Road westwards for a distance of 6 metres	-
267.	Sunnycroft Road, Hounslow, the north side, from a point 3 metres east of the party wall of Nos. 14 & 16 Sunnycroft Road westwards for a distance of 6 metres	-
268.	Sunnycroft Road, Hounslow, the north side, from a point 3 metres east of the party wall of Nos. 18 & 20 Sunnycroft Road westwards for a distance of 6 metres	-
269.	Sunnycroft Road, Hounslow, the north side, from a point 4 metres west of the party wall of Nos. 26 & 28 Sunnycroft Road eastwards for a distance of 10 metres	-
270.	Sunnycroft Road, Hounslow, the north side, from a point 1 metre east of the common boundary between Nos. 28 & 30 Sunnycroft Road eastwards for a distance of 5 metres	-
271.	Sunnycroft Road, Hounslow, the north side, from the party wall of Nos. 32 & 34 Sunnycroft Road westwards for a distance of 4.5 metres	-
272.	Sunnycroft Road, Hounslow, the north side, from a point 3 metres east of the party wall of Nos. 38 & 40 Sunnycroft Road westwards for a distance of 6 metres	-
273.	Sunnycroft Road, Hounslow, the north side, from a point 3 metres east of the party wall of Nos. 42 & 44 Sunnycroft Road westwards for a distance of 6 metres	-
274.	Sunnycroft Road, Hounslow, the south side, from a point 3 metres west of the party wall of Nos. 45 & 47 Sunnycroft Road eastwards for a distance of 6 metres	-
275.	Sunnycroft Road, Hounslow, the south side, from the common boundary of Nos. 31 & 33 Sunnycroft Road to the common boundary of Nos. 41 & 43 Sunnycroft Road	-
276.	Sunnycroft Road, Hounslow, the south side, from a point 2.5 metres west of the common boundary of Nos. 29 & 31 Sunnycroft Road to a point 3 metres east of that boundary	-
277.	Sunnycroft Road, Hounslow, the south side, from a point 2.5 metres east of the party wall of Nos. 21 & 23 Sunnycroft Road westwards for a distance of 5 metres	-
278.	Sunnycroft Road, Hounslow, the south side, from a point 3 metres east of the western boundary of No. 1 Sunnycroft Road to a point 3.5 metres west of the common boundary of Nos. 1 & 3 Sunnycroft Road	-

**Schedule 7 (continued)**

1 No. of parking place	2 Designated parking place	3 Special manner of standing
279.	Taunton Avenue, Hounslow, the north-west side, from a point 1.5 metres north-east of the south-western building line of No. 2 Taunton Avenue north-eastwards for a distance of 5 metres	-
280.	Taunton Avenue, Hounslow, the north-west side, from the north-eastern building line of No. 8 Taunton Avenue north-eastwards for a distance of 6 metres	-
281.	Taunton Avenue, Hounslow, the north-west side, from a point 1 metre south-west of the north-west building line of No. 38 Taunton Avenue north-eastwards for a distance of 5.5 metres	-
282.	Taunton Avenue, Hounslow, the north-west side, from the party wall of Nos. 40 & 42 Taunton Avenue north-eastwards for a distance of 5 metres	-
283.	Taunton Avenue, Hounslow, the north-west side, from the north-western building line of No. 46 Taunton Avenue north-eastwards for a distance of 6 metres	-
284.	Taunton Avenue, Hounslow, the north-west side, from a point 0.5 metres south-west of the party wall of No. 50 & 52 Taunton Avenue to the south-western flank wall of No. 62 Taunton Avenue	-
285.	Taunton Avenue, Hounslow, the south-east side, from a point 1 metre north-east of the party wall of Nos. 65 & 67 Taunton Avenue to the common boundary of Nos. 69 & 71 Taunton Avenue	-
286.	Taunton Avenue, Hounslow, the south-east side, from a point 1 metre north-east of the party wall of Nos. 53 & 55 Taunton Avenue to a point 1 metre north-east of the south-western building line of No. 65 Taunton Avenue	-
287.	Taunton Avenue, Hounslow, the south-east side, from a point 1.5 metres north-east of the party wall of Nos. 45 & 47 Taunton Avenue to the south-western building line of No. 53 Taunton Avenue	-
288.	Taunton Avenue, Hounslow, the south-east side, from a point 1 metre south-west of the party wall of Nos. 39 & 41 Taunton Avenue north-eastwards for a distance of 6.5 metres	-
289.	Taunton Avenue, Hounslow, the south-east side, from the south-western building line of No. 37 Taunton Avenue north-eastwards for a distance of 5.5 metres	-
290.	Taunton Avenue, Hounslow, the south-east side, from a point 1.5 metres south-west of the party wall of Nos. 31 & 33 Taunton Avenue north-eastwards for a distance of 10.5 metres	-
291.	Taunton Avenue, Hounslow, the south-east side, from a point 5 metres north-east of the party wall of Nos. 17 & 19 Taunton Avenue to a point 0.5 metres north-east of the south-western building line of No. 25 Taunton Avenue	-

**Schedule 7 (continued)**

1 No. of parking place	2 Designated parking place	3 Special manner of standing
292.	Taunton Avenue, Hounslow, the south-east side, from a point 1 metre north-east of the party wall of Nos. 9 & 11 north-eastwards for a distance of 5.5 metres	-
293.	Taunton Avenue, Hounslow, the south-east side, from a point 3.5 metres north-east of the party wall of Nos. 1 & 3 Taunton Avenue north-eastwards for a distance of 5 metres	-
294.	The Drive, Isleworth, the west side, from a point 4 metres north of the common boundary of numbers Nos. 1 & 3 The Drive to a point 6 metres north of the northern building line of No. 203 Spring Grove Road	-
295.	The Drive, Isleworth, the west side, from a point 2 metres north of the southern flank wall of No. 5 Spring Grove Road northwards for a distance of 10.5 metres	-
296.	The Drive, Isleworth, the west side, from a point 1 metres south of the northern flank wall of No. 7 The Drive southwards for a distance of 11 metres	-
297.	The Drive, Isleworth, the west side, from the southern flank wall of No. 13 The Drive northwards for a distance of 12 metres	-
298.	The Drive, Isleworth, the north-west side, from a point 1 metre south of the northern flank wall of No. 15 The Drive southwards for a distance of 16 metres	-
299.	The Drive, Isleworth, the north-west side, from a point 6.5 metres north-east of the common boundary of Nos. 19 & 21 The Drive south-westwards for a distance of 14.5 metres	-
300.	The Drive, Isleworth, the north-west side, from the party wall of Nos. 31 & 33 The Drive north-eastwards for a distance of 8.5 metres	-
301.	The Drive, Isleworth, the west & north-west side, from the party wall of Nos. 35 & 37 The Drive north-eastwards for a distance of 7metres	-
302.	The Drive, Isleworth, the north-west side, from a point 1 metre south-west of the party wall of Nos. 39 & 41 The Drive north-eastwards for a distance of 8 metres	-
303.	The Drive, Isleworth, the north-west side, from a point 2 metres south-west of the party wall of Nos. 43 & 45 The Drive north-eastwards for a distance of 8.5 metres	-

**Schedule 7 (continued)**

<b>1 No. of parking place</b>	<b>2 Designated parking place</b>	<b>3 Special manner of standing</b>
304.	The Drive, Isleworth, the north-west side, from a point 1.5 metres north-east of the party wall of Nos. 55 & 57 The Drive north-eastwards for a distance of 10 metres	-
305.	The Drive, Isleworth, the north-west side, from a point 2 metres south-west of the party wall of Nos. 63 & 65 The Drive north-eastwards for a distance of 6.5 metres	-
306.	The Drive, Isleworth, the north-west side, from a point 2.5 metres north-east of the south-western flank wall of No. 69 The Drive north-eastwards for a distance of 7.5 metres	-
307.	The Drive, Isleworth, the north-west side, from a point 3.5 metres north-east of the party wall of Nos. 71 & 73 The Drive south-westwards for a distance of 8.5 metres	-
308.	The Drive, Isleworth, the north-west side, from a point 4 metres north-east of the common boundary of Nos. 77 & 79 The Drive north-eastwards for a distance of 9 metres	-
309.	The Drive, Isleworth, the north-west side, from a point 1 metre north-east of the common boundary Nos. 79 & 81 The Drive north-eastwards for a distance of 4 metres	-
310.	The Drive, Isleworth, the north-west side, from the party wall of Nos. 83 & 85 The Drive south-westwards for a distance of 6 metres	-
311.	The Drive, Isleworth, the north-west side, from a point 1 metre south-west of the south-western flank wall of No. 85 The Drive south-westwards for a distance of 19 metres	-
312.	The Drive, Isleworth, the north-west side, from a point 3 metres north-east of the party wall of Nos. 93 & 95 The Drive south-westwards for a distance of 6 metres	-
313.	The Drive, Isleworth, the north-west side, from a point 2.5 metres north-east of the party wall of Nos. 97 & 99 The Drive south-westwards for a distance of 4 metres	-
314.	The Drive, Isleworth, the north-west side, from a point 3 metres north-east of the party wall of Nos. 101 & 103 The Drive south-westwards for a distance of 6 metres	-
315.	The Drive, Isleworth, the north-west side, from a point 3 metres north-east of the party wall of Nos. 105 & 107 The Drive south westwards for a distance of 6 metres	-
316.	The Drive, Isleworth, the north-west side, from a point 3 metres north-east of the party wall of Nos. 113 & 115 The Drive south westwards for a distance of 6 metres	-

**Schedule 7 (continued)**

<b>1 No. of parking place</b>	<b>2 Designated parking place</b>	<b>3 Special manner of standing</b>
317.	The Drive, Isleworth, the north-west side, from the party wall of Nos. 117 & 119 The Drive north-eastwards for a distance of 4.5 metres	-
318.	The Drive, Isleworth, the north-west side, from a point 5 metres south-west of the party wall of Nos. 117 & 119 The Drive south-westwards for a distance of 6 metres	-
319.	The Drive, Isleworth, the south-east side, from a point 3 metres north-east of the party wall of Nos. 130 & 132 The Drive south westwards for a distance of 6 metres	-
320.	The Drive, Isleworth, the south-east side, from a point 1.5 metres north-east of the party wall of Nos. 126 & 128 The Drive south-westwards for a distance of 4.5 metres	-
321.	The Drive, Isleworth, the south-east side, from a point 2 metres north-east of the party wall of Nos. 122 & 124 The Drive south-westwards for a distance of 5.5 metres	-
322.	The Drive, Isleworth, the south-east side, from a point 2.5 metres north-east of the party wall Nos. 114 & 116 The Drive south-westwards for a distance of 6.5 metres	-
323.	The Drive, Isleworth, the south-east side, from a point 1.5 metres north-east of the party wall of Nos. 110 & 112 The Drive south-westwards for a distance of 6.5 metres	-
324.	The Drive, Isleworth, the south-east side, from a point 2.5 metres north-east of the party wall of Nos. 106 & 108 The Drive south-westwards for a distance of 6 metres	-
325.	The Drive, Isleworth, the south-east side, from a point 2.5 metres north-east of the party wall of Nos. 102 & 104 The Drive south-westwards for a distance of 3.5 metres	-
326.	The Drive, Isleworth, the south-east side, from a point 5.5 metres north-east of the party wall of Nos. 100 & 102 The Drive to a point 11.5 metres south-west of the junction with Worton Way	-
327.	The Drive, Isleworth, the south-east side, from a point 9.5 metres south-west of the party wall of Nos. 94 & 96 The Drive south-westwards for a distance of 4.5 metres	-
328.	The Drive, Isleworth, the south-east side, from a point 5 metres south-west of the party wall of Nos. 94 & 96 The Drive north-eastwards for a distance of 9.5 metres	-
329.	The Drive, Isleworth, the south-east side, from the south-western flank wall of No. 88 The Drive south-westwards for a distance of 12.5 metres	-
330.	The Drive, Isleworth, the south-east side, from a point 2 metres south-west of the north-eastern flank wall of No. 86 The Drive south-westwards for a distance of 4.5 metres	-

**Schedule 7 (continued)**

1  No. of parking place	2  Designated parking place	3  Special manner of standing
331.	The Drive, Isleworth, the south-east side, from a point 3 metres north-east of the party wall of Nos. 82 & 84 The Drive south-westwards for a distance of 2 metres	-
332.	The Drive, Isleworth, the south-east side, from a point 2 metres north-east of the south-western flank wall of No. 80 The Drive north-eastwards for a distance of 6.5 metres	-
333.	The Drive, Isleworth, the south-east side, from a point 3.5 metres south-west of the party wall of Nos. 74 & 76 The Drive north-eastwards for a distance of 8 metres	-
334.	The Drive, Isleworth, the south-east side, from a point 1 metre north-east of the south-western flank wall of No. 72 The Drive north-eastwards for a distance of 8.5 metres	-
335.	The Drive, Isleworth, the south-east side, from a point 3.5 metres north-east of the party wall of Nos. 66 & 68 The Drive south-westwards for a distance of 7 metres	-
336.	The Drive, Isleworth, the south-east side, from the party wall of Nos. 62 & 64 The Drive south-westwards for a distance of 4.5 metres	-
337.	The Drive, Isleworth, the south-east side, from a point 1 metre south-west of the north-eastern flank wall of No. 62 The Drive north-eastwards for a distance of 4.5 metres	-
338.	The Drive, Isleworth, the south-east side, from a point 1 metre north-east of the south-western flank wall of No. 56 The Drive north-eastwards for a distance of 9.5 metres	-
339.	The Drive, Isleworth, the south-east side, from the common boundary of Nos. 48 & 50 The Drive south-westwards for a distance of 12 metres	-
340.	The Drive, Isleworth, the south-east side, from a point 2 metres south-west of the north-western flank wall of No. 46 The Drive south-westwards for a distance of 5 metres	-
341.	The Drive, Isleworth, the south-east side, from a point 2.5 metres north-east of the party wall of Nos. 42 & 44 The Drive south-westwards for a distance of 7 metres	-
342.	The Drive, Isleworth, the south-east side, from a point 3 metres north-east of the party wall of Nos. 30 & 32 The Drive south-westwards for a distance of 8 metres	-
343.	The Drive, Isleworth, the south-east side, from a point 2 metres north-east of the south-western flank wall of No. 28 The Drive north-eastwards for a distance of 7.5 metres	-
344.	The Drive, Isleworth, the east side, from a point 2.5 south of the party wall of Nos. 10 & 12 The Drive northwards for a distance of 7 metres	-



**Schedule 7 (continued)**

1  No. of parking place	2  Designated parking place	3  Special manner of standing
345.	The Drive, Isleworth, the east side, from a point 1.5 metres south of the northern flank wall of No. 6 The Drive southwards for a distance of 9 metres	-
346.	The Drive, Isleworth, the east side, from a point 1.5 metres north of the southern flank wall of No. 4 The Drive northwards for a distance of 11 metres	-
347.	The Drive, Isleworth, the east side, from a point 3.5 metres south of the party wall of Nos. 3 & 5 The Drive northwards for a distance of 8 metres	-
348.	The Drive, Isleworth, the east side, from a point 11.5 metres north of the party wall of Nos. 3 & 5 Spring Grove Road to a point 6 metres north-east of the north-eastern wall of No. 203 Spring Grove Road	-
349.	Tiverton Road, Hounslow, the north-east side, from a point 2.5 metres south-east of the common boundary of Nos. 65 & 67 Tiverton Road to the common boundary of Nos. 81 & 83 Tiverton Road	-
350.	Tiverton Road, Hounslow, the north-east side, from a point 4.5 metres north-west of the common boundary of Nos. 61 & 63 Tiverton Road to a point 4 metres south-east of that boundary	-
351.	Tiverton Road, Hounslow, the north-east side, from a point 1 metre north-west of the party wall of Nos. 49 & 51 Tiverton Road to a point 2.5 metres south-east of the common boundary of Nos. 59 & 61 Tiverton Road	-
352.	Tiverton Road, Hounslow, the north-east side, from the common boundary of Nos. 1 & 3 Tiverton Road to the party wall of Nos. 45 & 47 Tiverton Road	-
353.	Tiverton Road, Hounslow, the south-east side, from a point 6.5 metres north-east of the common boundary of Nos. 2 & 4 Tiverton Road to the common boundary of Nos. 12 & 14 Tiverton Road	-
354.	Tiverton Road, Hounslow, the south-west side, from a point 4 metres south-east of the common boundary of Nos. 18 & 20 Tiverton Road to a point 1 metre north-west of that boundary	-
355.	Tiverton Road, Hounslow, the south-west side, from the common boundary of Nos. 20 & 22 Tiverton Road to a point 5.5 metres north-west of that boundary	-
356.	Tiverton Road, Hounslow, the south-west side, from a point 3.5 metres south-east of the common boundary of Nos. 26 & 28 Tiverton Road to the common boundary of Nos. 34 & 36 Tiverton Road	-
357.	Tiverton Road, Hounslow, the south-west side, from a point 1 metre north-west of the common boundary of Nos. 38 & 40 Tiverton Road to a point 4 metres north-west of the common boundary of Nos. 42 & 44 Tiverton Road	-

**Schedule 7 (continued)**

1  No. of parking place	2  Designated parking place	3  Special manner of standing
358.	Tiverton Road, Hounslow, the south-west side, from a point 3.5 metres north-west of the common boundary of Nos. 44 & 46 Tiverton Road to a point 3 metres south-east on the north-western flank wall of No. 52 Tiverton Road.	-
359.	Tiverton Road, Hounslow, the south-west side, from a point 1 metre north-west of the common boundary of Nos. 62 & 64 Tiverton Road to the common boundary of Nos. 82 Tiverton Road & 2 Denbigh Road	-
360.	Tiverton Road, Hounslow, the south-west side, from a point 2 metres north-west of the common boundary of Nos. 73 & 75 Tiverton Road to a point 7 metres south-east of the junction with Denbigh Road	-
361.	Queens Road, Hounslow, the north side, from a point 17.5 metres west of the common boundary of Nos. 16 & 18 Queens Road to a point 3 metres east of the common boundary of Nos. 12 & 14 Queens Road	-
362.	Queens Road, Hounslow, the north side, from a point 3 metres west of the common boundary of Nos. 6 & 8 Queens Road to a point 2 metres west of the common boundary of Nos. 2 & 4 Queens Road	-
363.	Queens Road, Hounslow, the south side, from a point 8.5 metres west of the junction with Montague Road to a point 2.5 metres west of the common boundary of Nos. 8 & 10 Queens Road	-
364.	Worton Way, Isleworth, the east side, from a point 3 metres north-west of the party wall of Nos. 79 & 81 Worton Way southwards for a distance of 10 metres	-
365.	Worton Way, Isleworth, the east side, from a point 2 metres north of the party wall of Nos. 75 & 77 Worton Way southwards for a distance of 6 metres	-
366.	Worton Way, Isleworth, the east side, from a point 5 metres north of the party wall of Nos. 71 & 73 Worton Way southwards for a distance of 10 metres	-
367.	Worton Way, Isleworth, the east side, from a point 5 metres north-west of the party wall of Nos. 67 & 69 Worton Way south-eastwards for a distance of 10 metres	-

**Schedule 7 (continued)**

<b>1 No. of parking place</b>	<b>2 Designated parking place</b>	<b>3 Special manner of standing</b>
368.	Worton Way, Isleworth, the north-east side, from a point 5 metres north-west of the party wall of Nos. 63 & 65 Worton Way south-eastwards for a distance of 10 metres	-
369.	Worton Way, Isleworth, the north-east side, from a point 3 metres north-west of the party wall of Nos. 59 & 61 Worton Way south-eastwards for a distance of 6 metres	-
370.	Worton Way, Isleworth, the north-east side, from a point 3 metres north-west of the party wall of Nos. 55 & 57 Worton Way south-eastwards for a distance of 6 metres	-
371.	Worton Way, Isleworth, the north-east side, from a point 3 metres north-west of the party wall of Nos. 51 & 53 Worton Way south-eastwards for a distance of 6 metres	-
372.	Worton Way, Isleworth, the north-east side, from a point 3 metres north-west of the party wall of Nos. 47 & 49 Worton Way south-eastwards for a distance of 6 metres	-
373.	Worton Way, Isleworth, the north-east side, from a point 2.5 metres north-west of the party wall of Nos. 43 & 45 Worton Way south-eastwards for a distance of 6 metres	-
374.	Worton Way, Isleworth, the north-east side, from a point 9 metres south-east of the junction with Worton Gardens south-eastwards for a distance of 5 metres	-
375.	Worton Way, Isleworth, the north-east side, from a point 7 metres north-west of the party wall of Nos. 37 & 39 Worton Way south-eastwards for a distance of 10 metres	-
376.	Worton Way, Isleworth, the north-east side, from a point 2 metres north-west of the party wall of Nos. 33 & 35 Worton Way south-eastwards for a distance of 5 metres	-
377.	Worton Way, Isleworth, the north-east side, from a point 5 metres north-west of the party wall of Nos. 29 & 31 Worton Way south-eastwards for a distance of 9.5 metres	-
378.	Worton Way, Isleworth, the north-east side, from a point 8 metres south-east of the common boundary of Nos. 27 & 29 Worton Way south-eastwards for a distance of 12 metres	-
379.	Worton Way, Isleworth, the east side, from a point 13 metres south-east of the party wall of Nos. 32 & 34 Worton Road south-eastwards for a distance of 6 metres	-
380.	Worton Way, Isleworth, the east side, from a point 10 metres north of the southern wall of No. 21 Worton Way northwards for a distance of 10 metres	-

**Schedule 7 (continued)**

<b>1 No. of parking place</b>	<b>2 Designated parking place</b>	<b>3 Special manner of standing</b>
381.	Worton Way, Isleworth, the east side, from a point 2.5 metres north of the southern wall of No. 17 Worton Way northwards for a distance of 6 metres	-
382.	Worton Way, Isleworth, the east side, from a point 3 metres north of the southern wall of No. 13 Worton Way northwards for a distance of 6 metres	-
383.	Worton Way, Isleworth, the east side, from a point 1 metre north of the southern wall of No. 9 Worton Way northwards for a distance of 10 metres	-
384.	Worton Way, Isleworth, the east side, from a point 2 metres north of the southern wall of No. 5 Worton Way northwards for a distance of 10 metres	-
385.	Worton Way, Isleworth, the west side, from a point 1.5 metres south of the northern wall of No. 8 Worton Way southwards for a distance of 6 metres	-
386.	Worton Way, Isleworth, the west side, from a point 2 metres south of the northern wall of No. 12 Worton Way southwards for a distance of 6 metres	-
387.	Worton Way, Isleworth, the west side, from a point 2.5 metres south of the northern wall of No. 16 Worton Way southwards for a distance of 6 metres	-
388.	Worton Way, Isleworth, the west side, from a point 3 metres south of the northern wall of No. 20 Worton Way southwards for a distance of 6 metres	-
389.	Worton Way, Isleworth, the west side, from a point 3 metres south of the northern wall of No. 24 Worton Way southwards for a distance of 6 metres	-
390.	Worton Way, Isleworth, the west side, from a point 17.5 metres south of the junction with The Drive southwards for a distance of 17 metres	-
391.	Worton Way, Isleworth, the south-west side, from a point 6.5 metres south-east of the party wall of Nos. 30 & 32 Worton Way north-westwards for a distance of 5 metres	-
392.	Worton Way, Isleworth, the south-west side, from a point 2.5 metres south-east of the boundary wall of Nos. 34 & 36 Worton Way to a point 5.5 metres south-east of the boundary wall of Nos. 38 & 40 Worton Way	-
393.	Worton Way, Isleworth, the south-west side, from a point 3 metres south-east of the party wall of Nos. 42 & 44 Worton Way north-westwards for a distance of 6 metres	-

### Schedule 7 (continued)

1  No. of parking place	2  Designated parking place	3  Special manner of standing
394.	Worton Way, Isleworth, the south-west side, from a point 2.5 metres south-east of the party wall of Nos. 46 & 48 Worton Way north-westwards for a distance of 6 metres	-
395.	Worton Way, Isleworth, the south-west side, from a point 4 metres south-east of the party wall of Nos. 50 & 52 Worton Way north-westwards for a distance of 5 metres	-
396.	Worton Way, Isleworth, the south-west side, from a point 2.5 metres south-east of the party wall of Nos. 54 & 56 Worton Way north-westwards for a distance of 5 metres	-
397.	Worton Way, Isleworth, the south-west side, from a point 3 metres south-east of the party wall of Nos. 58 & 60 Worton Way north-westwards for a distance of 6 metres	-
398.	Worton Way, Isleworth, the south-west side, from a point 3 metres south-east of the party wall of Nos. 62 & 64 Worton Way north-westwards for a distance of 6 metres	-
399.	Worton Way, Isleworth, the south-west side, from a point 4 metres south-east of the party wall of Nos. 66 & 68 Worton Way north-westwards for a distance of 5 metres	-
400.	Worton Way, Isleworth, the south-west side, from a point 3 metres south-east of the party wall of Nos. 70 & 72 Worton Way north-westwards for a distance of 6 metres	-
401.	Worton Way, Isleworth, the south-west side, from a point 3 metres south-east of the party wall of Nos. 74 & 76 Worton Way north-westwards for a distance of 6 metres	-
402.	Worton Way, Isleworth, the south-west side, from a point 4 metres south-east of the party wall of Nos. 78 & 80 Worton Way north-westwards for a distance of 6 metres	-
403.	Worton Way, Isleworth, the south-west side, from a point 2.5 metres south-east of the party wall of Nos. 82 & 84 Worton Way north-westwards for a distance of 5 metres	-
404.	Worton Way, Isleworth, the south-west side, from a point 2.5 metres south-east of the party wall of Nos. 86 & 88 Worton Way north-westwards for a distance of 5 metres	-
405.	Worton Way, Isleworth, the west side, from a point 2.5 metres south of the party wall of Nos. 90 & 92 Worton Way northwards for a distance of 5 metres	-
406.	Worton Way, Isleworth, the west side, from a point 2.5 metres south of the party wall of Nos. 94 & 96 Worton Way northwards for a distance of 5 metres	-

**Schedule 7 (continued)**

<b>1 No. of parking place</b>	<b>2 Designated parking place</b>	<b>3 Special manner of standing</b>
407.	Worton Way, Isleworth, the west side, from a point 2.5 metres south of the party wall of Nos. 98 & 100 Worton Way northwards for a distance of 5 metres	-
408.	Worton Way, Isleworth, the west side, from a point 4 metres south of the party wall of Nos. 102 & 104 Worton Way northwards for a distance of 5 metres	-
409.	Worton Way, Isleworth, the west side, from a point 3 metres north of the common boundary of Nos. 104 Worton Way & 167 Spring Grove Road northwards for a distance of 10 metres	-
410.	York Road, Hounslow, the north side, from a point 1.5 metres west of the western building line of No.2 York Road to the common boundary of Nos. 12 & 14 York Road	-
411.	York Road, Hounslow, the south side, from the common boundary of Nos. 10 & 12 York Road eastwards for a distance of 6 metres	-
412.	York Road, Hounslow, the south side, from the party wall of Nos. 6 & 8 Montague Road westwards for a distance of 31.5 metres	-

### Schedule 8

Parking places in respect of which a vehicle may be left during the permitted hours if it displays a valid residents' permit.

No. of parking place	Designated parking place	Special manner of standing
1.	2.	3.
No items.		

**Schedule 9**  
**Streets or parts of streets for the purpose of the definition of “business”**

Addison Avenue

Alexandra Gardens

Alexandra Road except:

Flats 1 - 17, 2B Alexandra Road, Hounslow, TW3 1LX

Flats 1-23 Crisp House, 1E Alexandra Road, Hounslow, TW3 1EU

Flats 1-39 Silverhall House, 1D Alexandra Road, Hounslow, TW3 1FZ

Nos 1A, 1B & 1C Alexandra Road, Hounslow, TW3 1ED

Avonwick Road

Balfour Road except:

Flats 57-75, Eden House, 21 Balfour Road, Hounslow, TW3 1BT

Flats 1-56 Tyron Apartments, Balfour Road, Hounslow, TW3 1AS

Brackendale Close

Bulstrode Avenue

Bulstrode Road

Cecil Road

Clipstone Road

Clovelly Road

Colwyn Crescent

Concorde Close

Corban Road

Denbigh Road

Ellington Road

Elmsworth Avenue

High Street, Hounslow except:

Flats 1 - 61 Topaz Apartments, High Street, Hounslow TW3 1AT

Flats 1 - 40 Galena Apartments, High Street, Hounslow TW3 1AL

Nos 26A, 28-34 (evens) & 44-52 (evens) High Street, Hounslow, TW3 1NW

Flats 1 - 9, 108 High Street, Hounslow, TW3 1NF (also referred to as Crown Yard, 108 High Street)

Holloway Street

Jersey Road

Kings Avenue

Kingsley Avenue

Kingsley Road except:

Flats 1A - F & 3A, 1 - 3 Kingsley Road, Hounslow, TW3 1PA

Lainlock Place

Lampton Park Road

Lampton Road except:

Flats 301-322, 401-422 & 501-522, 1 Lampton Road, Hounslow, TW3 1GE

Flats 601-622, 701-714 & 801-813, 1 Lampton Road, Hounslow, TW3 1GF

Unit 1, 33 Lampton Road, Hounslow, TW3 1JA

Flats 1-56, Eden House, 35 Lampton Road, Hounslow, TW3 1BN

Flats 1-63 Central House, 3 Lampton Road, Hounslow, TW3 1HY

Flats 64-126 Central House, 3 Lampton Road, Hounslow, TW3 1AR

Lansdowne Road

Laurence Road

London Road except:

Nos 1-38 Ironmonger Court, White Bear Lane, Hounslow, TW3 1BF

Nos 1-46 Ostlers Court, Old Meadow Lane, Hounslow, TW3 1BA

Nos 1-51 Drake Court, Old Meadow Lane, Hounslow, TW3 1AZ



## Schedule 9 (continued)

Nos 1-76 Galleon Court, Old Meadow Lane, Hounslow, TW3 1AY  
Nos 1-34 Kent Court, 714 London Road, Hounslow, TW3 1BH  
Nos 35-68 Kent Court, 716 London Road, Hounslow, TW3 1BH  
Units 1 & 2 Kent Court, 714 London Road, Hounslow, TW3 1BH  
Units 3 & 4 Kent Court, 716 London Road, Hounslow, TW3 1BH  
Management Office, Kent Court, 714 London Road, Hounslow, TW3 1BH  
Nos 1-27 (odds) White Bear Lane, Hounslow, TW3 1BG

Matisse Road except:

Nos.1-3 Matisse Road, Hounslow, TW3 1QU

Montague Road

Myrtle Road

North Drive except:

Flats 1 - 76 Aces Court, North Drive, Hounslow, TW3 1AH

Prince Regent Road except:

Nos 1 - 57 Renaissance Court, Prince Regent Road, Hounslow, TW3 1QU

Nos 1- 91 Baroque Court, Prince Regent Road, Hounslow, TW3 1QU

Management Suite, The Blenheim Centre, Prince Regent Road, Hounslow, TW3 1QQ

Flats 201-246 & 301-346, The Blenheim Centre, Prince Regent Rd, Hounslow, TW3 1QR

Flats 401-446 & 501-556, The Blenheim Centre, Prince Regent Rd, Hounslow, TW3 1NB

Flats 601-646 & 701-746, The Blenheim Centre, Prince Regent Rd, Hounslow, TW3 1NJ

Flats 801-840 & 901-930, The Blenheim Centre, Prince Regent Rd, Hounslow, TW3 1NN

Flats 1001-1032, The Blenheim Centre, Prince Regent Rd, Hounslow, TW3 1NQ

Flats 1-80 Barratt House, 20 Prince Regent Road, Hounslow, TW3 1ER

Flats 81-167 Barratt House, 20 Prince Regent Road, Hounslow, TW3 1ET

Flats 1-56 Croxby House, 34 Prince Regent Road

Flats 1-61 Platt House, 16 Prince Regent Road

Nos 26-32 (evens) Prince Regent Road

Queens Road

Saddler Place:

1-7 Radalco House, Saddlers Place, Hounslow, TW3 1AN

Smithy Lane:

Flats 1-55 Hooper House, 5A Smithy Lane, Hounslow, TW3 1EY

Flats 1-42 Mayger House, 14A Smithy Lane, Hounslow, TW3 1EZ

Flats 1-47 Trebles House, 9A Smithy Lane, Hounslow, TW3 1GA

Nos 2-14 (evens) Smithy Lane, Hounslow, TW3 1EH

Nos 1-9 (odds) Smithy Lane, Hounslow, TW3 1EH

Spring Grove Road

Star Road

Stirling Grove

Sunnycroft Road

Taunton Avenue

Tennyson Road

Thamesvale Close

The Drive

The Orchard

Tiverton Road

Unity Lane:

Flats 1-31 Curtis House, 14A Unity Lane, Hounslow, TW3 1EX

Nos 2-16 (evens) Unity Lane, Hounslow, TW3 1EL

Worton Way

York Road

**Schedule 10**  
**Streets or parts of streets for the purpose of the definition of “resident”**

Addison Avenue

Alexandra Gardens

Alexandra Road except:

Flats 1 - 17, 2B Alexandra Road, Hounslow, TW3 1LX

Flats 1-23 Crisp House, 1E Alexandra Road, Hounslow, TW3 1EU

Flats 1-39 Silverhall House, 1D Alexandra Road, Hounslow, TW3 1FZ

Nos 1A, 1B & 1C Alexandra Road, Hounslow, TW3 1ED

Avonwick Road

Balfour Road except:

Flats 57-75, Eden House, 21 Balfour Road, Hounslow, TW3 1BT

Flats 1-56 Tyron Apartments, Balfour Road, Hounslow, TW3 1AS

Brackendale Close

Bulstrode Avenue

Bulstrode Road

Cecil Road

Clipstone Road

Clovelly Road

Colwyn Crescent

Concorde Close

Corban Road

Denbigh Road

Ellington Road

Elmsworth Avenue

High Street, Hounslow except:

Flats 1 - 61 Topaz Apartments, High Street, Hounslow TW3 1AT

Flats 1 - 40 Galena Apartments, High Street, Hounslow TW3 1AL

Nos 26A, 28-34 (evens) & 44-52 (evens) High Street, Hounslow, TW3 1NW

Flats 1 - 9, 108 High Street, Hounslow, TW3 1NF (also referred to as Crown Yard, 108 High Street)

Holloway Street

Jersey Road

Kings Avenue

Kingsley Avenue

Kingsley Road except:

Flats 1A - F & 3A, 1 - 3 Kingsley Road, Hounslow, TW3 1PA

Lainlock Place

Lampton Park Road

Lampton Road except:

Flats 301-322, 401-422 & 501-522, 1 Lampton Road, Hounslow, TW3 1GE

Flats 601-622, 701-714 & 801-813, 1 Lampton Road, Hounslow, TW3 1GF

Unit 1, 33 Lampton Road, Hounslow, TW3 1JA

Flats 1-56, Eden House, 35 Lampton Road, Hounslow, TW3 1BN

Flats 1-63 Central House, 3 Lampton Road, Hounslow, TW3 1HY

Flats 64-126 Central House, 3 Lampton Road, Hounslow, TW3 1AR

Lansdowne Road

Laurence Road

London Road except:

Nos 1-38 Ironmonger Court, White Bear Lane, Hounslow, TW3 1BF

Nos 1-46 Ostlers Court, Old Meadow Lane, Hounslow, TW3 1BA

Nos 1-51 Drake Court, Old Meadow Lane, Hounslow, TW3 1AZ

## Schedule 10 (Continued)

Nos 1-76 Galleon Court, Old Meadow Lane, Hounslow, TW3 1AY  
Nos 1-34 Kent Court, 714 London Road, Hounslow, TW3 1BH  
Nos 35-68 Kent Court, 716 London Road, Hounslow, TW3 1BH  
Units 1 & 2 Kent Court, 714 London Road, Hounslow, TW3 1BH  
Units 3 & 4 Kent Court, 716 London Road, Hounslow, TW3 1BH  
Management Office, Kent Court, 714 London Road, Hounslow, TW3 1BH  
Nos 1-27 (odds) White Bear Lane, Hounslow, TW3 1BG

Matisse Road except:

Nos.1-3 Matisse Road, Hounslow, TW3 1QU

Montague Road

Myrtle Road

North Drive except:

Flats 1 - 76 Aces Court, North Drive, Hounslow, TW3 1AH

Prince Regent Road except:

Nos 1 - 57 Renaissance Court, Prince Regent Road, Hounslow, TW3 1QU

Nos 1- 91 Baroque Court, Prince Regent Road, Hounslow, TW3 1QU

Management Suite, The Blenheim Centre, Prince Regent Road, Hounslow, TW3 1QQ

Flats 201-246 & 301-346, The Blenheim Centre, Prince Regent Rd, Hounslow, TW3 1QR

Flats 401-446 & 501-556, The Blenheim Centre, Prince Regent Rd, Hounslow, TW3 1NB

Flats 601-646 & 701-746, The Blenheim Centre, Prince Regent Rd, Hounslow, TW3 1NJ

Flats 801-840 & 901-930, The Blenheim Centre, Prince Regent Rd, Hounslow, TW3 1NN

Flats 1001-1032, The Blenheim Centre, Prince Regent Rd, Hounslow, TW3 1NQ

Flats 1-80 Barratt House, 20 Prince Regent Road, Hounslow, TW3 1ER

Flats 81-167 Barratt House, 20 Prince Regent Road, Hounslow, TW3 1ET

Flats 1-56 Croxby House, 34 Prince Regent Road

Flats 1-61 Platt House, 16 Prince Regent Road

Nos 26-32 (evens) Prince Regent Road

Queens Road

Saddler Place:

1-7 Radalco House, Saddlers Place, Hounslow, TW3 1AN

Smithy Lane:

Flats 1-55 Hooper House, 5A Smithy Lane, Hounslow, TW3 1EY

Flats 1-42 Mayger House, 14A Smithy Lane, Hounslow, TW3 1EZ

Flats 1-47 Trebles House, 9A Smithy Lane, Hounslow, TW3 1GA

Nos 2-14 (evens) Smithy Lane, Hounslow, TW3 1EH

Nos 1-9 (odds) Smithy Lane, Hounslow, TW3 1EH

Spring Grove Road

Star Road

Stirling Grove

Sunnycroft Road

Taunton Avenue

Tennyson Road

Thamesvale Close

The Drive

The Orchard

Tiverton Road

Unity Lane:

Flats 1-31 Curtis House, 14A Unity Lane, Hounslow, TW3 1EX

Nos 2-16 (evens) Unity Lane, Hounslow, TW3 1EL

Worton Way

York Road

**Schedule 11**  
**On-Street Pay & Display Parking Charges**

<b>Period</b>	<b>Charges for zero emission vehicle*</b>	<b>Charges for low emission vehicle*</b>	<b>Charges for all other vehicles</b>
Up to 30 minutes	£0.80	£1.20	£1.60
Up to 1 hour	£1.60	£2.40	£3.20
Up to 1½ hours	£2.40	£3.60	£4.80
Up to 2 hours	£3.20	£4.80	£6.40
Up to 2½ hours	£4.00	£6.00	£8.00
Up to 3 hours	£4.80	£7.20	£9.60
Up to 3½ hours	£5.60	£8.40	£11.20
Up to 4 hours	£6.40	£9.60	£12.80
Up to 4½ hours	£7.20	£10.80	£14.40
Up to 5 hours	£8.00	£12.00	£16.00

\*reduced charges for zero or low emission vehicles are only available if making payment of the charge through the telephone payment parking system.

**Schedule 12**  
**Business Permit Charges**

	<b>12-month permit for low emission goods/passenger vehicle</b>	<b>12-month permit for all other vehicles</b>
<b>Goods vehicle</b>	£350.00	£650.00
<b>Passenger vehicle</b>	£600.00	£900.00

**Schedule 13**  
**Resident Permit Charges**

1.	2. First residents' permit per household	3. Second residents' permit per household	4. Third residents' permit per household	5. Fourth residents' permit per household	6. Fifth and subsequent residents' permits per household
12 month permit for a low emission vehicle.	£0	£0	£0	£0	£0
12 month permit for a low emission vehicle which is also a diesel vehicle.	£50	£50	£50	£50	£50
12 month permit for all other diesel vehicles	£130	£210	£290	£370	£450
12-month permit for all other vehicles	£80	£160	£240	£320	£400

**Schedule 14**  
**Residents' Visitors Parking Card Charges**

	Each card
<b>Residents' visitors parking card</b>	£22.50

---

**EXPLANATORY NOTE**

(This note is not part of the Order, but is intended to indicate its general purport)

This Order designates parking places in certain lengths of street in the vicinity of Hounslow town centre (north) in the London Borough of Hounslow at which vehicles displaying a valid Pay & Display ticket, a valid residents permit, a valid residents visitors parking card or a valid business permit issued by the Council of the London Borough of Hounslow may be left in designated areas.

# Traffic Management Order

2009 No.17

---

The London Borough of Hounslow (Hounslow West) (Parking Places) (No.2) Order 2009

Made on 15 June 2009

Coming into operation on 22 June 2009

---

## ARRANGEMENT OF ARTICLES

<b>PART I - PRELIMINARY</b>	Article
Citation and commencement	1
Revocations	2
Interpretation	3
<b>PART II - DESIGNATION OF PARKING PLACES</b>	Article
Designation of parking places	4
Number and situation of parking bays and parking spaces	5
Manner of standing in a parking place	6
Vehicles for which parking places are designated	7
Display of permits and tickets	8
Charge for parking places	9
Payment of the charge at parking places with ticket machines	10
Exemption from charges	11
Contravention	12
Movement of a vehicle in a parking place in an emergency	13
<b>PART III - SUPPLEMENTARY PROVISIONS</b>	
<b>Section 1 – General</b>	Article
Period for which a vehicle may be left after the penalty charge has been incurred	14

Restriction on the removal of permits, tickets and notices	15
Indications by ticket machine and tickets	16
Indications by ticket machine and tickets as evidence	17
Indications and evidence by the telephone payment parking system	18
No tickets to be displayed other than those obtained on payment of the parking charge	19
Interval before a vehicle may again be left in a parking place	20
Power to suspend the use of a parking place	21
Restriction on the use of a parking place	22
Restriction on waiting by a vehicle in a parking place	23
Manner of waiting in a parking place	24
Installation of ticket parking meters, placing of traffic signs, etc	25
<b>Section 2 - Permits</b>	
Application for and issue of residents' permits for the use of parking places	26
Refund of charge paid in respect of residents' permit	27
Application for and issue of business permits for the use of parking places	28
Refund of charge in respect of business permits	29
Surrender, withdrawal and validity of permits	30
Application for and issue of duplicate permits	31
Form of permits	32
<b>Section 3 - Residents' Visitor Parking Cards</b>	
Application for and issue of residents' visitor parking cards for the use of parking places	33
Refund of charge paid in respect of a residents' visitor parking card	34
Surrender, withdrawal and validity of residents' visitor parking card	35
Application for the issue of replacement residents' visitor parking cards	36
Form of residents' visitor parking cards	37

## **SCHEDULES**

Schedule 1 - Pay & Display parking places

Schedule 2 - Pay & Display and Business Permit parking places

Schedule 3 - Pay & Display, Resident Permit and Residents' Visitor Parking Card parking places

Schedule 4 - Pay & Display, Business Permit, Resident Permit and Residents' Visitor Parking Card parking places parking places

Schedule 5 - Business Permit parking places

Schedule 6 - Business Permit, Resident Permit and Residents' Visitor Parking Card parking places

Schedule 7 - Resident Permit and Residents' Visitor Parking Card parking places

Schedule 8 - Resident Permit parking places

Schedule 9 - Streets or parts of streets for the purpose of the definition of business user

Schedule 10 - Streets or parts of streets for the purpose of the definition of resident

Schedule 11 - On-Street Pay & Display parking charges

Schedule 12 - Business Permit charges

Schedule 13 - Resident Permit charges

The Council of the London Borough of Hounslow, having consulted the Commissioner of Police of the Metropolis, in exercise of the powers conferred by sections 45, 46, 49 and 51 and 124 of and Part III and Part IV of Schedule 9 to the Road Traffic Regulation Act 1984<sup>a</sup> as amended and the Traffic Management 2004<sup>b</sup> and of all other enabling powers hereby make the following Order:

---

<sup>a</sup> 1984 c.27

<sup>b</sup> 2004 c.18



## **PART I - PRELIMINARY**

### **1. Citation and Commencement**

- (1) This Order may be cited as the London Borough of Hounslow (Hounslow West) (Parking Places) (No.2) Order 2009 and shall come into operation for all purposes on 22 June 2009.

### **2. Revocation**

- (1) Without prejudice to the validity of anything done or to any liability incurred in respect of any act or omission before the coming into operation of this Order the following Orders are hereby revoked:
  - (a) The London Borough of Hounslow (Parking Places) (No.2) Order 1998
  - (b) The London Borough of Hounslow (Parking Places) (1998, No.2) (Amendment No.1) Order 1999
  - (c) The London Borough of Hounslow (Parking Places) (1998, No.2) (Amendment No.1) Order 2004
  - (d) The London Borough of Hounslow (Parking Places) (1998, No.2) (Amendment No. 2) Order 2004
  - (e) The London Borough of Hounslow (Parking Places) (1998, No.2) (Amendment No.1) Order 2005
  - (f) The London Borough of Hounslow (Parking Places) (1998, No.2) (Amendment No.1) Order 2006
  - (g) The London Borough of Hounslow (Parking Places) (1998, No.2) (Amendment No.1) Order 2007
  - (h) The London Borough of Hounslow (Parking Places) (1998, No.2) (Amendment No.2) Order 2007
  - (i) The London Borough of Hounslow (Parking Places) (1998, No.2) (Amendment No. 3) Order 2007
  - (j) The London Borough of Hounslow (Parking Places) (1998, No.2) (Amendment No. 4) Order 2007
  - (k) The London Borough of Hounslow (Parking Places) (1998, No.2) (Amendment No.1) Order 2008
  - (l) The London Borough of Hounslow (Parking Places) (1998, No.2) (Amendment No.1) Order 2009

### **3. Interpretation**

- (1) In this Order, except where the context otherwise requires, the following expressions have the meanings hereby respectively assigned to them:

"business permit" means a business permit issued under the provisions of Article 27;

"business user" means a person who occupies premises the postal address of which is in any street or part of street described in Schedule 9 and who uses such premises for non-residential purposes;

"civil enforcement officer" has the same meaning as in the Traffic Management Act 2004;

"Council" means the Council of the London Borough of Hounslow;

"disabled person" and "disabled person's badge" have the same meanings as in the Disabled Persons (Badges for Motor Vehicles) (England) Regulations 2000<sup>a</sup>;

"disabled person's vehicle" has the same meaning as in the Local Authorities' Traffic Orders (Exemptions for Disabled Persons) (England and Wales) Regulations 2000<sup>b</sup>;

"driver" in relation to a vehicle waiting in a parking place means the person driving the vehicle at the time it was left in the parking place;

"enactment" means any enactment, whether public, general or local, and includes any order, byelaw, rule, regulation, scheme or other instrument having effect by virtue of an enactment;

"goods" means goods of any kind whether animate or inanimate and includes postal packets of any description; and "delivering" and "collecting" in relation to any goods includes checking the goods for the purpose of their delivery or collection;

"goods carrying vehicle" means a motor vehicle constructed or adapted for use for the carriage of goods or burden of any description and not drawing a trailer;

"hand-held device" means a wireless hand-held computer used by a civil enforcement officer, which is programmed to interface with the telephone payment parking systems;

"householder" means either one person living alone or a group of people (who may or may not be related) living or staying at the same address with common housekeeping and who is a resident for the purposes of this Order;

"location identification number" means the unique number assigned to the parking place where the telephone payment parking system is operational;

"motor cycle and invalid carriage" have the same meaning respectively as in Section 136 of the Road Traffic Regulation Act 1984;

"owner", has the same meaning as in the Civil Enforcement of Parking Contraventions (England) General Regulations 2007<sup>c</sup>;

"parking contravention" has the meaning as assigned to it in Part 1 of Schedule 7 of the Traffic Management Act 2004;

"parking place" means any area on a highway designated as such by this Order;

"parking space" means a space in a parking place referred to in Schedules 1, 2, 3, 4, 5, 6, 7 and 8 which is provided for the leaving of vehicles;

"passenger vehicle" means a motor vehicle (other than a motor cycle or invalid carriage) constructed or adapted solely for the carriage of not more than eight passengers (exclusive of the driver) and their effects and not drawing a trailer;

"penalty charge" has the same meaning as in the Civil Enforcement of Parking Contraventions (England) General Regulations 2007

---

<sup>a</sup> SI.2000/882

<sup>b</sup> SI.2000/683

<sup>c</sup> SI.2007/3483

"penalty charge and reduced penalty charge" means a charge set by the Council under the provisions of Part 6 of the Traffic Management 2004 and with the approval of the Secretary of State for Transport which is to be paid to the Council within 28 days beginning on the date of the Notice, or in 14 days in the case of a reduced penalty charge, following the issue of the penalty charge notice;

"penalty charge notice" has the same meaning as in the Civil Enforcement of Parking Contraventions (England) General Regulations 2007;

"permitted hours", in relation to a parking place, means the period specified at the beginning of the Schedule relating to that parking place;

"protective cover" means the protective cover issued by the Council under the provisions of Article 25 or Article 27 of this Order;

"resident" means a person whose usual place of abode is at the premises the postal address of which is in any street or part of a street described in Schedule 10;

"residents' permit" means a residents' permit issued under the provisions of Article 25;

"residents' permit holder" means a person to whom a residents' permit has been issued under the provisions of Article 25;

"residents' visitor parking card" means a residents' visitor parking card issued under the provisions of Article 32;

"service provider" means the company authorised and appointed by the Council to operate, administer and maintain the payment of parking charges using the telephone payment parking system;

"service charge" means any charge which may be payable to the service provider (in addition to the parking charge in accordance with the provisions of Article 8) for vehicles using the telephone payment parking system;

"Schedule" means a Schedule to this Order;

"telecommunications system" has the same meaning as in the Telecommunications Act 1984<sup>a</sup>;

"telephone payment parking system" means a system to facilitate and monitor the payment of parking charges using telephone communication with the service provider in accordance with instructions indicated on signs located at each parking place where the system is operational;

"ticket" means a ticket issued by a ticket machine relating to a parking place.

"ticket machine" means a type of parking meter as defined in regulation 46(2) (a) (i) of the Road Traffic Regulation Act 1984 for the purposes of this Order being apparatus designed to indicate the time and to issue tickets indicating the payment of the charge

---

<sup>a</sup> 1984 c.12

referred to in Article 8 of this Order and the period in respect of which the charge has been paid;

“user”, in relation to a vehicle, means the person by whom such a vehicle is kept and used;

“valid residents’ visitor parking card” means a residents’ visitor parking card validated by entering the following indications by or on behalf of the driver:

- (a) the registration mark of the vehicle;
- (b) the month and the date in the month;
- (c) the time of arrival.

- (2) Any reference in this Order to any enactment shall be construed as a reference to that enactment as amended, applied, consolidated, re-enacted by or as having effect by virtue of any subsequent amendment.
- (3) For the purposes of this Order a vehicle shall be regarded as displaying a disabled person's badge in the relevant position when it is so regarded for the purposes of Regulation 3 of the Local Authorities' Traffic Orders (Exemptions for Disabled Persons) (England and Wales) Regulations 2000<sup>a</sup>.

## **PART II - DESIGNATION OF PARKING PLACES**

### **4. Designation of parking places**

- (1) The areas of highway as described in column 2 of Schedules 1, 2, 3, 4, 5, 6, 7 and 8 are designated as a parking places.
- (2) The limits of each parking place and the limits of each parking space within a parking place shall be indicated on the highway in accordance with the Traffic Signs Regulations and General Directions 2002<sup>b</sup>.

### **5. Number and situation of parking spaces**

- (1) The number of parking spaces in each parking place shall not be less than the number specified in relation to that parking place in column 3 of Schedules 1, 2, 3, 4, 5, 6, 7 and 8.
- (2) The number and situation of parking spaces in each parking place shall be determined by the Council.

### **6. Manner of standing in a parking place**

- (1) Every vehicle left in a parking place shall stand so that every part of the vehicle is wholly within the limits of any parking space or parking place.
- (2) Every vehicle left in a parking place in relation to which special provisions as to the manner of standing of a vehicle in that parking place is specified in column 5 of Schedules 2, 3, 4, 5, 6, 7 and 8 shall stand so that as to be in accordance with those provisions.

---

<sup>a</sup> SI 2000/683

<sup>b</sup> SI 2002/3113

## **7. Vehicles for which parking places are designated**

- (1) Each parking place referred to in Schedules 1, 2, 3, 4, 5, 6, 7 and 8 may be used subject to the provisions of this Order for the leaving during the permitted hours of such vehicles as are passenger vehicles, goods carrying vehicles, motor cycles, or invalid carriages.
- (2) Subject to the provisions of this Order, a person leaving a vehicle in a parking place referred to in Schedule 1 during the permitted hours shall either:
  - (a) use the telephone payment parking system; or
  - (b) cause to be displayed a valid ticket.
- (3) Subject to the provisions of this Order, a person leaving a vehicle in a parking place referred to in Schedule 2 during the permitted hours shall either:
  - (a) make payment through the telephone payment parking system; or
  - (b) cause to be displayed a valid ticket; or
  - (c) cause to be displayed a valid business permit.
- (4) Subject to the provisions of this Order, a person leaving a vehicle in a parking place referred to in Schedule 3 during the permitted hours shall either:
  - (a) make payment through the telephone payment parking system; or
  - (b) cause to be displayed a valid ticket; or
  - (c) cause to be displayed a valid residents permit; or
  - (d) cause to be displayed a valid residents' visitors parking card.
- (5) Subject to the provisions of this Order, a person leaving a vehicle in a parking place referred to in Schedule 4 during the permitted hours shall either:
  - (a) make payment through the telephone payment parking system; or
  - (b) cause to be displayed a valid ticket; or
  - (c) cause to be displayed a valid business permit; or
  - (d) cause to be displayed a valid residents permit; or
  - (e) cause to be displayed a valid residents' visitors parking card.
- (6) Subject to the provisions of this Order, a person leaving a vehicle in a parking place referred to in Schedule 5 during the permitted hours shall cause to be displayed a valid business permit.
- (7) Subject to the provisions of this Order, a person leaving a vehicle in a parking place referred to in Schedule 6 during the permitted hours shall either:
  - (a) cause to be displayed a valid business permit;
  - (b) cause to be displayed a valid residents permit; or
  - (c) cause to be displayed a valid residents' visitors parking card
- (8) Subject to the provisions of this Order, a person leaving a vehicle in a parking place referred to in Schedule 7 during the permitted hours shall either:
  - (a) cause to be displayed a valid residents permit; or
  - (b) cause to be displayed a valid residents' visitors parking card
- (9) Subject to the provisions of this Order, a person leaving a vehicle in a parking place referred to in Schedule 8 during the permitted hours shall cause to be displayed a valid residents permit.

## **8. Display of permits and tickets**

- (1) At all times during which a vehicle is left in a parking place during the permitted hours and where required to do so by Article 6, the driver shall cause either a valid ticket, a

valid permit, or a valid residents' visitor parking card, issued for that vehicle, to be displayed on the front or kerb side of the vehicle so that either:

- (a) all the details on the side of the ticket which bears the indication that the parking charge has been paid are clearly visible from the front or kerb side of the vehicle; or
- (b) all of the particulars of the residents' permit referred to in Article 28(1) are clearly visible from the front or kerb side of the vehicle; or
- (c) all of the particulars of the business permit referred to in Article 28(2) are clearly visible from the front or kerb side of the vehicle; or
- (d) all of the particulars of the visitor parking card referred to in Article 34(1) are clearly visible from the front or kerb side of the vehicle and have been duly completed.

## **9. Charge for use of parking places**

- (1) A charge shall be paid for the leaving of a vehicle in a parking place described in Schedule 1 during the permitted hours, such charge being as specified in Schedule 11.
- (2) A charge shall be paid for the leaving of a vehicle in a parking place described in Schedules 2, 3 and 4 during the permitted hours, such charge being either:
  - (a) as specified in Schedule 11; or
  - (b) a business permit fee as specified in Schedule 12; or
  - (c) a residents' permit fee as specified in Schedule 13; or
  - (d) a residents' visitors parking card fee as specified in Schedule 14.
- (3) A charge shall be paid for the leaving of a vehicle in a parking place described in Schedules 5, 6 7 and 8 during the permitted hours, such charge being either:
  - (a) a business permit fee as specified in Schedule 12; or
  - (b) a residents' permit fee as specified in Schedule 13; or
  - (c) a residents' visitors parking card fee as specified in Schedule 14.
- (4) For users of the telephone payment system the parking charge will be the same as specified in Schedule 11 plus the payment of an additional twenty (20) pence convenience fee.
- (5) No period for a vehicle left in a parking place referred to in Schedule 1, 2, 3 and 4 shall exceed the allocated time as stated in the permitted hours.

## **10. Payment of parking charge at parking places with ticket machines**

- (1) A person leaving a vehicle in a parking place referred to in Schedules 1, 2, 3 and 4, can obtain a valid ticket by inserting the appropriate coins into the ticket machine, which shall be used as a means of collecting the parking charge imposed by this Order, and take such steps as may be necessary to cause the ticket machine to issue a ticket (such as press a button to confirm that they have paid the charge for the period they wish to park).
- (2) A person leaving a vehicle in a parking place referred to in Schedules 1, 2, 3 and 4, can use the telephone payment parking system to pay the parking charge, imposed by this Order, for the period they wish to park by making telephone communication with the service provider in accordance with instructions indicated on signs located at the parking place.

- (3) In the case of only one of the methods of payment, as mentioned in paragraphs (1) and (2) of this Article, being available, that method shall be used for the payment of the parking charge.

#### **11. Exemption from charges**

- (1) Notwithstanding the foregoing provisions of this Order any disabled person's vehicle displaying in the relevant position a disabled person's badge may be left in any part of a parking place if the use of that part has not been suspended.

#### **12. Contravention**

- (1) If a vehicle is left in a parking place at any time during the permitted hours without complying with the provisions of this Order, then a contravention of this Order and a parking contravention within Part 1 of Schedule 7 to the Traffic Management Act 2004, shall be deemed to have occurred.
- (2) Where a vehicle is left in a parking place without complying with the provisions of this Order, the vehicle may be removed or caused to be removed from that parking place as provided for by Regulations made under section 99 of the Road Traffic Regulation Act 1984.

#### **13. Movement of a vehicle in a parking place in an emergency**

- (1) A police constable in uniform, a traffic warden or Civil Enforcement Officer may move or cause to be moved a vehicle from a parking place in an emergency.

### **PART III - SUPPLEMENTARY PROVISIONS**

#### **Section 1 - General**

#### **14. Period a vehicle may be left after the penalty charge has been incurred**

- (1) The period for which a vehicle may be left in a parking place during the permitted hours after the penalty charge has been incurred shall not exceed one hour.

#### **15. Restriction on the removal of tickets and permits**

- (1) Where a ticket or permit has been displayed on a vehicle, no person, not being the driver of the vehicle, shall remove the ticket or permit from the vehicle unless authorised to do so by the driver.

#### **16. Indications by ticket machine and tickets**

- (1) Payment of the charge for a vehicle left in a parking place referred to in Schedules 1, 2, 3 and 4 shall be indicated by the issue by a ticket machine relating to that parking place of a ticket indicating a charge paid in respect of the period in accordance with Schedule 11, the day and date of issue, the expiry date and by the display of that ticket in the manner specified in Article 7(1)(b).
- (2) The expiry of the period for which payment was made by the charge for a vehicle left in a parking place referred to in Schedules 1, 2, 3 and 4 shall be indicated by the display on the vehicle in accordance with the provisions of Article 7(1)(b) of a ticket issued by a

ticket machine relating to that parking place showing the day and date of issue, charge and expiry time of the charge, and the day so shown is not the day on which the vehicle is so left or the time shown on the clock on the said ticket machine is more than two minutes later than the time shown on the ticket.

- (3) The expiry of the period mentioned in Article 13 (being the period for which a vehicle may remain in a parking place after the penalty charge has been incurred) shall be indicated in the case of a vehicle left in a parking place referred to in Schedules 1, 2, 3 and 4 by the display on the vehicle in accordance with the provisions of Article 7(1)(b) a ticket issued by a ticket machine relating to that parking place showing the day and date of issue, charge and expiry time of the charge, and the day so shown is not the day on which the vehicle is so left or the time shown on the clock on the said ticket parking meter is more than one hour later than the time shown on the ticket.

## **17. Indications by ticket machine and tickets as evidence**

- (1) If at any time while a vehicle is left in a parking place referred to in Schedules 1, 2, 3 and 4 during the permitted hours no ticket issued by a ticket machine relating to that parking place is displayed on that vehicle in accordance with the provisions of Article 7(1)(b) it shall be presumed unless the contrary is proved that the charge has not been duly paid.
- (2) If at any time while a vehicle is left in a parking place referred to in Schedule 1, 2, 3 and 4 during the permitted hours the ticket issued by a ticket machine relating to that parking place and displayed on the vehicle in accordance with the provisions of Article 7(1)(b) and the clock on the ticket machine by which such ticket was issued give the indication mentioned in Article 15(2), it shall be presumed unless the contrary is proved that the charge has been duly paid in respect of that vehicle, and that the period for which payment was made by the charge has already expired.
- (3) If at any time while a vehicle is left in a parking place referred to in Schedules 1, 2, 3 and 4 during the permitted hours the ticket issued by a ticket machine relating to that parking place and displayed on the vehicle in accordance with the provisions of Article 7(1)(b) and the clock on the ticket machine by which such ticket was issued give the indication mentioned in Article 15(3), that indication shall in any proceedings for a parking contravention under the Traffic Management Act 2004:
  - (a) of leaving a vehicle in that parking place for longer than after the penalty charge has been incurred than the time authorised by Article 13, be evidence that it was so left; and
  - (b) of failing to pay the penalty charge, be evidence that the charge was incurred.
- (4) Any ticket issued by a ticket machine relating to a parking place referred to in Schedule 1, 2, 3 and 4 shall be presumed unless the contrary is proved to have been issued on the day shown thereon when the clock on the ticket parking meter by which such ticket was issued indicated the expiry time shown on the said ticket less the period.

## **18. Indications and evidence by the telephone payment parking system**

- (1) Where a vehicle has been left in a parking place referred to in Schedules 1, 2, 3 and 4 using the telephone payment parking system, an indication that payment has been made and the parking period for which payment has been made shall either:
  - a) appear on a hand-held device; or
  - b) be obtained by a civil enforcement officer contacting the service provider.



- (2) Without prejudice to the provisions of this Order, if at any time while a vehicle is left in a parking place referred to in the Schedule and no indication that payment of the parking charge has been made using the telephone payment parking system, or an indication that the parking period for which payment was made has expired, it shall be presumed, unless the contrary is proved, that either:
- (a) the parking charge has not been duly paid in respect of that vehicle; or
  - (b) the parking period for which payment was made had already expired.
- 19. No tickets to be displayed other than those obtained on payment of the parking charge**
- (1) No person shall display on a vehicle left in a parking place referred to in Schedule 1, 2, 3 and 4 during the permitted hours any ticket other than the ticket issued by the ticket machine relating to that parking place upon payment of the parking charge in respect of that vehicle.
- 20. Interval before a vehicle may again be left in a parking place**
- (1) Without prejudice to the provisions of Article 18, no vehicle which has been taken away from a parking place during the permitted hours, after the charge has been incurred, shall until the expiration of one hour from the time it was taken away again be left in the parking place during the permitted hours.
- 21. Power to suspend the use of a parking place**
- (1) A Civil Enforcement Officer duly authorised by the council or by the Commissioner of Police of the Metropolis may suspend the use of a parking place or any part thereof whenever he considers such suspension reasonably necessary:
- (a) for the purpose of facilitating the movement of traffic or promoting its safety;
  - (b) for the purpose of any building operation, demolition or excavation adjacent to the parking place, the maintenance, improvement or reconstruction of the highway or the cleansing of gullies in or adjacent to the parking place, the laying, erection, alteration or repair in or adjacent to the parking place of any sewer or of any main, pipe or apparatus for the supply of gas, water or electricity or any telecommunication system or the placing, maintenance or removal of any traffic sign;
  - (c) for the convenience of occupiers of premises adjacent to the parking place on any occasion of the removal of furniture to or from one office or dwelling house adjacent to the parking place from or to a depository, another office or dwelling house;
  - (d) on any occasion on which it is likely by reason some special attraction that any street will be thronged or obstructed; or
  - (e) for the convenience of occupiers of premises adjacent to the parking place at times of weddings or funerals, or on other special occasions.
- (2) A police constable in uniform or traffic warden may suspend for not longer than twenty four hours the use of a parking place or any part thereof whenever they consider suspension reasonably necessary for the purposes of facilitating the movement of traffic or promoting its safety.

- (3) A Civil Enforcement Officer, police constable or traffic warden suspending the use of a parking place or any part thereof in accordance with the provisions of paragraph (1), or as the case may be, paragraph (2) of this Article shall thereupon place or cause to be placed in or adjacent to any part of that parking place which is suspended a traffic sign of any size, colour and type prescribed or authorised under Section 64 of the Road Traffic Regulation Act 1984 indicating that waiting by vehicles is prohibited.
- (4) No person shall cause or permit a vehicle to wait in a parking place or part thereof during such period as there is in or adjacent to that part of the parking place a traffic sign placed in pursuance of paragraph (3) of this Article. Provided that nothing in this paragraph shall apply to:
  - (a) any vehicle being used for fire brigade, ambulance or police purposes or any vehicle which is waiting for any reason specified in Article 24(1) (b) to (c); or
  - (b) anything done with the permission of the person suspending the use of the parking place or part thereof in pursuance of paragraph (1) of this Article.

## **22. Restriction on use of a parking place**

- (1) During the permitted hours no person shall use any parking place or any vehicle while it is in a parking place in connection with the sale or offering for sale of any goods to any person in or near the parking place or in connection with the selling or offering for sale of his skill in handicraft or his services in any other capacity. Provided that nothing in this Article shall prevent the sale of goods from a vehicle:
  - (a) if the goods are immediately delivered at or taken into premises adjacent to the vehicle from which the sale effected; or
  - (b) if the vehicle is one to which provisions of Article 19(1) (h) or (i) apply.

## **23. Restriction on waiting by a vehicle in a parking place**

- (1) Any vehicle may wait during the permitted hours anywhere in any part of a parking place if the use of that part has not been suspended and if the vehicle is waiting:
  - (a) for so long as is necessary to enable a person to board or alight from the vehicle and to load thereon or unload therefrom their personal luggage;
  - (b) for so long as is necessary to enable goods to be loaded onto the vehicle from premises adjacent to the parking place or unloaded from the vehicle to premises adjacent to the parking place;
  - (c) for so long as is necessary for postal packets to be collected from or delivered to premises or posting boxes adjacent to the parking place in which the vehicle is waiting;
  - (d) whilst being used for fire brigade, ambulance or police purposes or, not being a passenger vehicle, is being used in the service of a local authority in pursuance of statutory powers or duties provided that in all the circumstances it is reasonably necessary in the exercise of such powers or in the performance of such duties for the vehicle to wait in the place in which it is waiting;
  - (e) the vehicle is waiting only for so long as may be necessary to enable it to be used in connection with the removal of any obstruction to traffic;
  - (f) owing to the driver being prevented from proceeding by circumstances beyond his control or to such waiting being necessary in order to avoid an accident;
  - (g) the vehicle not being a passenger vehicle is waiting only for so long as may be reasonably necessary to enable it to be used for any purpose specified in Article 17(1) (b);

- (h) the vehicle is in actual use in connection with the removal of furniture to or from one office or dwellinghouse adjacent to the parking place from or to a depository, another office or dwelling house; or
  - (i) the vehicle is waiting otherwise than in a parking bay or parking space if goods are being sold or offered or exposed for sale from the vehicle by a person who is licensed by the Council to sell goods from a stationary vehicle on a pitch situated in a parking space.
- (2) No charge specified in the foregoing provisions of this Order shall be payable in respect of any vehicle waiting in a parking place in accordance with the foregoing provisions of this Article.
  - (3) Nothing in the foregoing provisions of this Order shall be taken as authorising anything which would be a contravention of any Regulations made or having effect as if made under Section 25 of the Road Traffic Regulation Act 1984.

#### **24. Manner of waiting in a parking place**

- (1) Every vehicle waiting in a parking place by virtue of the provisions of Article 19(1) (e), (f), (g), (h) or (i) shall stand so that every part of the vehicle is wholly within the limits of the parking place unless the width of the vehicle precludes compliance with this paragraph.
- (2) If the width of the vehicle does preclude compliance with paragraph (1) of this Article the vehicle waiting in the parking place shall stand so that the longitudinal axis of the vehicle is parallel to the edge of the carriageway and the distance between the said edge and the nearest wheel of the vehicle is not more than 300 millimetres.
- (3) Every vehicle left in a parking place in relation to which special provisions as to the manner of standing of a vehicle in that parking place is specified in column 5 of Schedules 1, 2, 3, 4, 5, 6, 7 and 8 shall stand so that as to be in accordance with those provisions.

#### **25. Installation of ticket machines, placing of signs etc**

- (1) The Council shall:
  - (a) install and maintain in proper working order at least one ticket machine relating to each parking place referred to in Schedule 1, 2, 3 and 4 to this Order; and
  - (b) cause the limits of each parking place and of each parking space to be indicated on the carriageway by placing and maintaining thereon traffic signs (road markings) of any size, colour and type prescribed or authorised under Section 64 of the Road Traffic Regulation Act 1984; and
  - (c) place and maintain in or in the vicinity of each parking place traffic signs of any size, colour and type prescribed by or authorised under the Road Traffic Regulation Act 1984; and
  - (d) carry out such other work as is reasonably required for the purpose of the satisfactory operation of a parking place.

### **Section 2 - Residents' Permits**

#### **26. Application for and issue of residents' permits for the use of parking places**

- (1) Any resident who is the user of a vehicle of the following class, that is to say a passenger vehicle, a goods vehicle the overall height of which does not exceed 2.28 metres and the

overall length of which does not exceed 5.25 metres, a motor cycle or an invalid carriage, may apply to the Council for the issue of a residents' permit in respect of that vehicle and any such application shall be made on a form issued by and obtainable from the Council and shall include the particulars and information required by such form to be supplied.

- (2) The Council may at any time require an applicant for a residents' permit or a residents' permit holder to produce to an officer of the Council such evidence in respect of an application for a residents' permit made to them as they may reasonably call for to verify any particulars of information given to them or in respect of any residents' permit issued by them as they may reasonably call for to verify that the residents' permit is valid.
- (3) In receipt of an application duly made under the foregoing provisions of this Article and upon receipt of the charge specified in Schedule 13, the Council, upon being satisfied that the applicant is a resident and is the user of a vehicle of the class specified in paragraph (1) of this Article, shall issue to the applicant therefor:
  - (a) one residents' permit for the leaving during the permitted hours in a parking place referred to in Schedules 3, 4, 6, 7 and 8 of the vehicle to which such residents' permit relates by the owner of such vehicle or by any person using such with the consent of the owner other than a person to whom such vehicle has been let for hire or reward. Provided that, subject to the provisions of Article 23, the Council shall not issue a residents' permit to any resident which would be valid during any period during Which any other residents' permit issued to that resident is or would be valid; and
  - (b) one protective cover for the display therein of a residents' permit.
- (4) Subject to the provisions of this Order a residents' permit shall be valid for a period of six, twelve or twenty-four months running from the beginning of the month in which the residents' permit first became valid.

## **27. Refund of charge paid in respect of a residents' permit**

- (1) A residents' permit holder who surrenders a residents' permit to the Council before it becomes valid shall be entitled to a refund of the charge paid in respect thereof.
- (2) A residents' permit holder who surrenders a residents' permit to the Council after it has become valid shall be entitled to a refund of a part of the charge paid. The refund will be paid pro rata for any complete months which remain unexpired at the time when the residents' permit is surrendered to the Council.

## **28. Application for and issue of business permits for the use of parking places**

- (1) Any business user who is the owner of a vehicle of the following class, that is to say a passenger vehicle, a goods carrying vehicle the overall height of which does not exceed 2.50 metres and the overall length of which does not exceed 5.25 metres or a motor cycle may apply to the Council for the issue of a business permit in respect of that vehicle and any such application shall be made on a form issued by and obtainable from the Council and shall include the particulars and information required by such form to be supplied.
- (2) The Council may at any time require an applicant for a business permit or a business permit holder to produce to an officer of the Council such evidence in respect of an application for a business permit made to them as they may reasonably call for to verify any particulars or information given to them or in respect of any business permit issued by them as they may reasonably call for to verify that the business permit is valid.

- (3) Upon receipt of an application duly made under the foregoing provisions of this Article and upon receipt of the charge specified in Schedule 12 of this Article, the Council upon being satisfied that the applicant is a business user is the owner of a vehicle of the class specified in paragraph (1) of this Article, shall issue to the applicant therefor:
- (a) one business permit for the leaving during the permitted hours in a parking space in any parking place referred to in Schedule 2, 4, 5 and 6 to this Order of the vehicle to which such business permit relates by the owner of such vehicle or by any person using such vehicle with the consent of the owner other than a person to whom such vehicle has been let for hire or reward;
  - (b) one protective cover for the display therein of the business permit.
- (4) Subject to the provisions of this Order a business permit shall be valid for a period of twelve months running from the date on which the business permit first becomes valid.

## **29. Refund of charge paid in respect of business permits**

- (1) A business permit holder who surrenders a business permit to the Council before it becomes valid shall be entitled to a refund of the charge paid in respect thereof.
- (2) A business permit holder who surrenders a business permit to the Council after it has become valid shall be entitled to a refund of the charge paid. The refund will be paid pro rata for any complete months which remain unexpired at the time when the residents' permit is surrendered to the Council.
- (4) The Council may at its absolute discretion limit the number of business permits that are issued at any one time in respect of businesses.

## **30. Surrender, withdrawal and validity of permits**

- (1) A permit holder may surrender a permit to the Council at any time and shall surrender a permit to the Council on the occurrence of any one of the events set out in paragraph (3) of this Article or in accordance with the provisions of paragraph (5) of this Article.
- (2) The Council may, by notice in writing served on the permit holder by sending the same by recorded delivery service to the residents' permit holder at the address shown by that person on the application for the permit or at any other address believed to be that person's place of abode, withdraw a residents' permit if it appears to the Council that any one of the events set out in paragraph (3)(a), (b) or (d) of this Article has occurred and the residents' permit holder shall surrender the residents' permit to the Council within 48 hours of the receipt of the afore-mentioned notice.
- (3) The events referred to in the foregoing provisions of this Article are:
- (a) the permit holder ceasing to be a resident or a business user;
  - (b) the permit holder ceasing to be the owner of the vehicle in respect of which the permit was issued;
  - (c) the withdrawal of such permit by the Council under the provisions of paragraph (2) of this Article;
  - (d) the vehicle in respect of which such permit was issued being adapted or used in such a manner that it is not a vehicle of the class specified in respect of the parking place;
  - (e) the issue of the duplicate permit by the Council under the provisions of Article 27;
  - (f) the permit ceasing to be valid pursuant to the provisions of paragraph (4) of this Article.

- (4) Without prejudice to the foregoing provisions of this Article, a permit shall cease to be valid at the expiration of the period specified thereon or the occurrence of any one of the events set out in paragraph (3) (a), (b), (c), (d), (e) or (f) of this Article, whichever is the earlier.
- (5) Where a permit is issued to any person upon receipt of a cheque and the cheque is subsequently dishonoured, the permit shall cease to be of any effect and the Council shall by notice in writing served on the person to whom the permit was issued by sending the same by recorded delivery service to him at the address shown by that person on the application for the permit or any other address believed to be that person's place of abode, require that person to surrender the permit to the Council within 48 hours of the receipt of the afore-mentioned notice.

### **31. Application for and issue of a duplicate permit**

- (1) If a permit is mutilated or accidentally defaced or the figures or particulars thereon have become illegible or the colour of the permit has become altered by fading or otherwise, the permit holder shall either surrender it to the Council or apply to the Council for the issue to him of a duplicate permit and the Council upon the receipt of the permit, shall issue a duplicate permit so marked and upon such issue the permit shall become valid.
- (2) If a permit is lost or destroyed, the permit holder may apply to the Council for the issue to him of a duplicate permit and the Council, upon being satisfied as to the loss or destruction, shall issue a duplicate permit so marked and upon such issue the permit shall become valid.
- (3) The provisions of this Order shall apply to a duplicate permit and an application therefore as if it were a permit or, as the case may be, an application therefor.

### **32. Form of permit**

- (1) A residents' permit shall be in writing and shall include the following particulars:
  - (a) the registration mark of the vehicle in respect of which the permit is issued;
  - (b) the period during which, subject to the provisions of Article 22(4), the residents' permit shall remain valid;
  - (c) the hours during which the vehicle may be left in a parking place;
  - (d) an indication that the residents' permit has been issued by the Council; and
  - (e) an indication that the charge for the issue thereof has been paid to the Council.
- (2) A business permit shall be in writing and shall include the following particulars:
  - (a) the registration mark of the vehicle in respect of which the permit has been issued or the name of the company to which the permit has been issued;
  - (b) the period during which, subject to the provisions of Article 24(4), the business permit shall remain valid;
  - (c) the hours during which the vehicle may be left in a parking place;
  - (d) an indication that the business permit has been issued by the Council; and
  - (e) an indication that the charge for the issue thereof has been paid to the Council.

### **Section 3 - Residents' Visitor Parking Cards**

#### **33. Application for the issue of residents' visitor parking cards for the use of parking places**

- (1) Any householder may apply to the Council for the issue of up to ten residents' visitor parking cards for a vehicle of the class described in Article 22(1) and belonging to a person visiting that household and any such application shall be made on a form issued by and obtainable from the Council and shall include the particulars and information required by such form to be supplied.
- (2) The Council may at any time require an applicant for residents' visitor parking cards to produce to an officer of the Council such evidence in respect of an application for such a residents' visitor parking cards made to them as they may reasonably call for to verify any particulars or information given to them.
- (3) On receipt of an application duly made under the foregoing provisions of this Article and upon receipt of the charge specified in paragraph (4) of this Article, the Council upon being satisfied that the applicant is a householder, shall issue to the applicant thereof a maximum of ten residents' visitors parking cards in any 12 month period.
- (4) The charge referred to in paragraph (3) of this Article shall be fifteen pounds in respect of the supply of each residents' visitors parking card.

#### **34. Refund of charge paid in respect of a residents' visitor parking card**

- (1) A householder who surrenders a residents' visitor parking card to the Council before it becomes valid shall be entitled to a refund of the charge paid.

#### **35. Surrender, withdrawal and validity of a residents' visitor parking card**

- (1) A householder may surrender a residents' visitor parking card to the Council at any time and shall surrender a residents' visitor parking card to the Council on the occurrence of the event set out in paragraph (3) of this Article or in accordance with the provisions of paragraph (5) of this Article.
- (2) The Council may, by notice in writing served on the householder by sending the same by recorded delivery service to the householder at the address shown by that person on the application for the residents' visitor parking card or any other address believed to be that person's place of abode, withdraw a residents' visitor parking card if it appears to the Council that the event set out in paragraph (3)(a) of this Article has occurred and the householder shall surrender the residents' visitor parking card to the Council within 48 hours of the receipt of the afore-mentioned notice.
- (3) The events referred to in the foregoing provisions of this Article are:
  - (a) the householder ceasing to be a resident;
  - (b) the withdrawal of such a residents' visitor parking card by the Council under the provisions of paragraph (2) of this Article;
  - (c) the residents' visitor parking card ceasing to be valid pursuant to the provisions of paragraph (4) of this Article.

- (4) Without prejudice to the foregoing provisions of this Article, a residents' visitor parking card shall cease to be valid at the expiration of the period specified thereon or on the occurrence of any one of the events set out in paragraph (3) (a) or (b) of this Article, whichever is the earlier.
- (5) Where residents' visitor parking cards are issued to any person upon receipt of a cheque and the cheque is subsequently dishonoured, the residents' visitor parking cards shall cease to be of any effect and the Council shall by notice in writing served on the person to whom the residents' visitor parking cards were issued by sending the same by recorded delivery service to him at the address shown by that person on the application for the residents' visitor parking cards or at any other address believed to be that person's place of abode, require that person to surrender the residents' visitor parking cards to the Council within 48 hours of the receipt of the afore-mentioned notice.

### **36. Application for and issue of replacement residents' visitor parking cards**

- (1) If a residents' visitor parking card is mutilated or accidentally defaced or the figures or particulars thereon have become illegible or the colour of the residents' visitor parking card has become altered by fading or otherwise, the householder shall either surrender it to the Council or apply to the Council for the issue of a replacement residents' visitor parking card and the Council, upon receipt of the residents' visitor parking card, shall issue a replacement residents' visitor parking card.
- (2) The provisions of this Order shall apply to a replacement residents' visitor parking card and an application therefor as if it were a residents' visitor parking card or, as the case may be, an application therefor.

### **37. Form of residents' visitor parking card**

- (1) A residents' visitor parking card shall be in writing and shall include the following particulars:
  - (a) the month;
  - (b) the date in the month;
  - (c) the time of arrival;
  - (d) the vehicle registration mark;
  - (e) the period during which, subject to the provisions of Article 29(3), the residents' visitor parking card may remain valid;
  - (f) the hours during which a vehicle may be left in a parking place, subject to the foregoing provisions of this Order;
  - (g) an indication that the residents' visitor parking card has been issued by the Council.

Dated this fifteenth day of June 2009.



Director of Environment



## SCHEDULE 1

In relation to a parking place referred to in this schedule, the expression "permitted hours" means the period between 9.30 am and 5.30 pm on Mondays to Fridays inclusive and between 9.30 am and 12.30 pm on Saturdays, any such day not being Christmas Day, Good Friday or a Bank Holiday

Parking places in respect of which the maximum period for which a vehicle may be left during the permitted hours is two hours if it displays a valid ticket issued by a ticket machine

No. of parking place	Designated parking place	Minimum number of parking bays	Minimum total length in metres not to be occupied by parking bays	Special manner of standing
1.	2.	3.	4.	5.
1.	Dale Avenue, the south-west side, from a point 9.00 metres south-west of the south-eastern kerb-line of Martindale Road for a distance of 11.00 metres.	2	0	-
2.	Renfrew Road, the north side, from a point 4.00 metres west of the north-western kerb-line of the north-western arm of Elmdon Road westward for a distance of 12.00 metres.	2	0	-
3.	Renfrew Road, the north side, from a point 4.00 metres west of the western kerb-line of the eastern arm of Elmdon Road westward for a distance of 11.00 metres.	2	0	-
4.	Rosemary Avenue, the south-western arm, the south-east side, from a point opposite the south-eastern wall of No.34 Rosemary Avenue north-westward for a distance of 11.00 metres.	2	0	-
5.	Standard Road, the northern arm, the south-east side, from a point 7.90 metres of a point opposite the north-eastern boundary of No. 4 Standard Road north-eastward for a distance of 17.00 metres.	3	0	-
119.	Ravensdale Road, Hounslow, the south-west side, from a point 10.0 metres west of south-western kerb line of Martindale Road westwards for a distance of 6.0 metres.	1	0	2 wheels on the footway

# SCHEDULE 1 (continued)

No. of parking place	Designated parking place	Minimum number of parking bays	Minimum total length in metres not to be occupied by parking bays	Special manner of standing
1.	2.	3.	4.	5.

120. St. Paul's Close, Hounslow, the north-westernmost north-east to south-west arm, the south-east side, from a point 19.5 metres south-east of the south-western boundary of No.79 St Paul's Close southwards for a distance of 17.0 metres.

3

0

-

143 Bath Rd, Hounslow

144 Bath Rd, Hounslow

}

Added by 2011/71

Date: 03/01/12

## SCHEDULE 1A

In relation to a parking place referred to in this Schedule, the expression "permitted hours" means the period between 9.30 am and 5.30 on Mondays to Fridays inclusive and between 9.30 am and 12.30 pm on Saturdays, any such day not being Christmas Day, Good Friday or a Bank Holiday.

Parking places in respect of which the maximum period for which a vehicle may be left during the permitted hours is five hours if it displays a valid ticket issued by a ticket machine

No. of parking place	Designated parking place	Minimum number of parking bays	Minimum total length in metres not to be occupied by parking bays	Special manner of standing
1.	2.	3.	4.	5.
6.	Ambassador Close, the north-east side, from a point 3.00 metres south-east of a point opposite the north-westernmost wall of No.19 Vicarage Farm Road south-eastward for a distance of 46.00 metres.	1	0	-
7.	Bath Road, Hounslow, the service road fronting Nos 334/340 to 338 Bath Road, Hounslow, the south-west side, from a point 700 millimetres north-west of a point opposite the party wall of Nos.334/340 and 342 Bath Road, Hounslow north-westward for a distance of 60 metres.	1	0	-
		Revoked by 2012/15 Date: 10/04/12		
8.	Bath Road, Hounslow, the service road fronting Nos.334/340 to 388 Bath Road, Hounslow, the south-west side. From a point 2.50 metres south-east of a point opposite the party wall of Nos. 364/366 and 368/372 Bath Road, Hounslow north-westward for a distance of 60.00 metres.	1	0	-
		Revoked by: 2012/15 Date: 10/04/12		
9.	Manor Avenue, the north-west side, from a point 10.00 metres south-west of the south-western kerb-line of the service road fronting Nos.392 to 438 Bath Road, Hounslow south-westward for a distance of 24.00 metres.	1	0	-
10.	Manor Avenue, the north-west side, from a point opposite the party wall of Nos.1 and 1a Manor Avenue north-eastward for a distance of 10.00 metres.	1	0	-

### SCHEDULE 1A (continued)

No. of parking place	Designated parking place	Minimum number of parking bays	Minimum total length in metres not to be occupied by parking bays	Special manner of standing
1.	2.	3.	4.	5.
11.	Manor Avenue, The south-east side, from a point 5.00 metres south-west of the south-western kerb line of the service road fronting Nos.334/340 to 388 Bath Road, Hounslow south-westward for a distance of 30 metres.	1	0	-
12.	Manor Avenue, the south-east side, from a point 6.00 metres south-west of a point opposite the north-eastern boundary of No. 2 Manor Avenue south-westward for a distance of 24.00 metres.	1	0	-
13.	Renfrew Road, the south side, from a point 5.00 metres east of the eastern kerb-line of the access road which lies to the east of Renfrew Court, Renfrew Road eastward for a distance of 22.00 metres.	1	0	-
14.	Vicarage Farm Road, the north-west side, from a point 13.90 metres south-west of a point opposite the south-western side of the footpath linking Vicarage Farm Road and Dalcross Road north-eastward for a distance of 35.00 metres.	1	0	-

## SCHEDULE 2

Parking places in respect of which a vehicle may be left during the permitted hours if it displays a valid parking ticket from a ticket machine or a valid business permit.

No. of parking place	Designated parking place	Minimum number of parking bays	Minimum total length in metres not to be occupied by parking bays	Special manner of standing
1.	2.	3.	4.	5.

No items.

### SCHEDULE 3

Parking places in respect of which a vehicle may be left during the permitted hours if it displays a valid parking ticket from a ticket machine or a valid residents' permit.

No. of parking place	Designated parking place	Minimum number of parking bays	Minimum total length in metres not to be occupied by parking bays	Special manner of standing
1.	2.	3.	4.	5.

No items.

## SCHEDULE 4

In relation to a parking place referred to in this Schedule, the expression "permitted hours" means the period between 9.30 am and 5.30 on Mondays to Fridays inclusive and between 9.30 am and 12.30 pm on Saturdays, any such day not being Christmas Day, Good Friday or a Bank Holiday.

Parking Places in which a vehicle may be left during the permitted hours if it displays a valid Residents' Permit, Residents' visitor parking card, Business permit or a valid ticket from ticket machine.

No. of parking place	Designated parking place	Minimum number of parking bays	Minimum total length in metres not to be occupied by parking bays	Special manner of standing
1.	2.	3.	4.	5.
15.	Bath Road, Hounslow, the service road fronting Nos.392 to 438 Bath Road, Hounslow, the south-west side, from a point 2.00 metres north-west of a point opposite the party wall Nos.392 and 394 Bath Road, Hounslow south-eastward for a distance of 6.00 metres.	1	0	-
		<i>Revoked by 2013/07</i>		
16.	Bath Road, Hounslow, the service road fronting Nos.392 and 438 Bath Road, Hounslow, the south-west side, from a point opposite the common boundary of Nos.398 and 400 Bath Road, Hounslow north-westward for a distance of 48.00 metres.	1	0	-
		<i>Amended by 2013/07</i>		
17.	Bath Road, Hounslow, the service road fronting Nos. 392 to 438 Bath Road, Hounslow, the south-west side, from a point opposite the common boundary of Nos. 418 and 420 Bath Road, Hounslow north-eastward for a distance of 24.00 metres.	1	0	-
18.	Bath Road, Hounslow, the service road fronting Nos.392 to 438 Bath Road, Hounslow, the south-west side from a point 2.60 metres south-east of a point opposite the party wall of Nos.428 and 430 Bath Road, Hounslow north-westward for a distance of 6.00 metres.	1	0	-

#### SCHEDULE 4 (continued)

No. of parking place	Designated parking place	Minimum number of parking bays	Minimum total length in metres not to be occupied by parking bays	Special manner of standing
1.	2.	3.	4.	5.
19.	Bath Road, Hounslow, the service road fronting Nos. 392 to 438 Bath Road, Hounslow, the south-west side, from a point opposite the south-eastern wall of No.432 Bath Road, Hounslow north-westward for a distance of 24.00 metres.	1	0	-
20.	Maitland Close, the north-to-south arm, from a point 49.00 metres north of a point opposite the party wall of Nos.46 and 47 Maitland Close, northward for a distance of 48.00 metres.	1	0	-
21.	Renfrew Road, the north-west side, from a point opposite the party wall of Nos.2 and 4 Renfrew Road north-eastward for a distance of 47.00 metres.	1	0	-
22.	Renfrew Road, the north side, from a point 0.40 metres west of a point opposite the party wall of Nos.54 and 56 Renfrew Road eastward for a distance of 42.00 metres.	1	0	-
23.	Solway Close, the north-west side, from a point 2.00 metres south-west of a point opposite the common boundary of Nos.6 and 8 Solway Close north-eastward for a distance of 34.00 metres.	1	0	-



## SCHEDULE 7

In relation to a parking place referred to in this schedule, the expression "permitted hours" means the period between 9.30 am and 5.30 pm on Mondays to Fridays inclusive and between 9.30 am and 12.30 pm on Saturdays, any such day not being Christmas Day, Good Friday or a Bank Holiday.

Parking places in which vehicles may be left during the permitted hours if it displays a valid residents' permit or a residents' visitor parking card

No. of parking place	Designated parking place	Minimum number of parking bays	Minimum total length in metres not to be occupied by parking bays	Special manner of standing
1.	2.	3.	4.	5.
24.	Bath Road, Hounslow, the service road fronting Nos. 355 to 375 Bath Road, Hounslow, the north-east side, from a point opposite the south-easternmost wall of No. 355 Bath Road, Hounslow, north-eastward for a distance of 10.00 metres.	1	0	-
25.	Bath Road, Hounslow, the service road fronting Nos. 355 to 375 Bath Road, Hounslow, the north-east side, from a point 4.60 metres south-east of a point opposite the party wall of Nos. 357 to 359 Bath Road, Hounslow north-westward for a distance of 10.00 metres.	1	0	-
26.	Bath Road, Hounslow, the service road fronting Nos. 355 to 375 Bath Road, Hounslow, the north-east side, from a point opposite the party wall of Nos. 363 and 365 Bath Road Hounslow South-eastward for a distance of 10.00 metres.	1	0	-
27.	Cranston Close, the south-west side, between a point opposite the south-easternmost wall of Nos. 1 to 29 Cranston Close and a point 4.00 metres south-east of a point opposite the north-westernmost wall of Nos. 1 to 29 Cranston Close.	1	0	-
28.	Cranston Close, the north-east side, from a point opposite the north-western wall of No. 31 Cranston Close south-eastward for a difference of 16.00 metres.	1	0	-

### SCHEDULE 7 (continued)

No. of parking place	Designated parking place	Minimum number of parking bays	Minimum total length in metres not to be occupied by parking bays	Special manner of standing
1.	2.	3.	4.	5.
29.	Cranston Close, the north-east side, from a point 2.00 metres north-west of a point opposite the north-western wall of No. 32 Cranston Close north-westward for a distance of 22.00 metres.	1	0	-
30.	Dalcross Road, the west side, from a point 500 millimetres north of a point opposite the party wall of Nos. 12 and 14 Dalcross Road southward for a distance of 16.00 metres.	1	0	-
31.	Dalcross Road, the west side, from a point 5.00 metres south of the southern kerb-line of Renfrew Road southward for a distance of 19.00 metres.	1	0	-
32.	Dale Avenue, the south-west side, from a point 20.00 metres south-east of the south-eastern kerb-line of Martindale Road south-eastward for a distance of 24.00 metres.	1	0	-
33.	Dawn Close, the south-west side, from a point 1.50 metres south-east of a point opposite the north-westernmost wall of No. 2 Martindale Road south-eastward for a distance of 34.00 metres.	1	0	-
34.	Elmdon Road, the north-western arm, the north-west side, between a point 6.00 metres north-east of the north-western kerb-line of Renfrew Road and a point opposite the north-eastern wall of No. 20 Hurn Court, Elmdon Road.	1	0	-
35.	Elmdon Road, the northern arm, the south side, between a point 6.00 metres west of a point opposite the party wall of Nos. 9 and 11 Elmdon Road and a point opposite the eastern wall of No. 15 Elmdon Road.	1	0	-

### SCHEDULE 7 (continued)

No. of parking place	Designated parking place	Minimum number of parking bays	Minimum total length in metres not to be occupied by parking bays	Special manner of standing
1.	2.	3.	4.	5.
36.	Elmdon Road, the northern arm, the south side, between a point opposite the western wall of No.25 Elmdon Road and a point 6.00 metres west of a point opposite the easternmost wall of No.33 Elmdon Road.	1	0	-
37.	Elmdon Road, the eastern arm, the west side, from a point 2.50 metres south of a point opposite the northern wall of No. 35 Elmdon Road southward for a distance of 30.00 metres.	1	0	-
38.	Elmdon Road, the eastern arm, the west side, from a point 1.50 metres south of a point opposite the party wall No. 41 Dalcross Road and No. 46 Renfrew Road southward for a distance of 10.00 metres.	1	0	-
39.	Elmdon Road, the eastern arm, the south-east side of the spur which lies to the north-west of Nos.2 to 12 Elmdon Road, from a point 3.00 metres north-east of the eastern kerb-line of the eastern arm of Elmdon Road north-eastward for a distance of 22.00 metres.	1	0	-
40.	Hurn Court Road, the north-east side, the lay-by fronting Nos.3 and 11 Hurn Court, Hurn Court Road and having width throughout of 3.40 metres.	1	0	-
41.	Maitland Close, the north to south arm, the east side, the lay-by fronting the western side of Cooper House, Maitland Close and having a width throughout of 2.55 metres.	1	0	-
42.	Maitland Close, the north to south arm, the west side, from a point 1.00 metre north of a point opposite the party wall of Nos. 46 and 47 Maitland Close northward for a distance of 48.00 metres.	1	0	-

### SCHEDULE 7 (continued)

No. of parking place	Designated parking place	Minimum number of parking bays	Minimum total length in metres not to be occupied by parking bays	Special manner of standing
1.	2.	3.	4.	5.
43.	Maitland Close, the west to east arm, the north side, the lay-by fronting the southern side of Cooper House, Maitland Close and having a width throughout of 2.45 metres, between its eastern extremity and a point 20.00 metres west of the eastern wall of No.2 Cooper House, Maitland Close.	1	0	-
44.	Maitland Close, the west to east arm, the south side, the lay-by fronting Nos.38 to 40 Maitland Close and having a width throughout of 2.50 metres, between its western extremity and a point opposite the eastern boundary of No. 40 Maitland Close.	1	0	-
45.	Martindale Road, the north-west side, from a point 2.20 metres north-east of a point opposite the party wall of Nos. 5 and 7 Martindale Road south-westward for a distance of 5.00 metres.	1	0	-
46.	Martindale Road, the north-west side, from a point 450 millimetres south-west of a point opposite the party wall of Nos. 9 and 11 Martindale Road south-westward for a distance of 5.00 metres.	1	0	-
47.	Martindale Road, the north-west side, from a point opposite the party wall of Nos. 13 and 15 Martindale Road south-westward for a distance of 10.00 metres.	1	0	-
48.	Martindale Road, the north-west side, from a point 600 millimetres south-west of a point opposite the north-eastern wall of No. 21 Martindale Road south-westward for a distance of 16.00 metres.	1	0	-

### SCHEDULE 7 (continued)

No. of parking place	Designated parking place	Minimum number of parking bays	Minimum total length in metres not to be occupied by parking bays	Special manner of standing
1.	2.	3.	4.	5.
49.	Martindale Road, the north-west side, from a point 1.40 metres north-east of a point opposite the party wall of Nos. 29 and 31 Martindale Road south-eastward for a distance of 5.00 metres.	1	0	-
50.	Martindale Road, the north-west side, from a point 2.50 metres north-east of a point opposite the party wall of Nos. 33 and 35 Martindale Road south-westward for a distance of 5.00 metres.	1	0	-
51.	Martindale Road, the north-west side, from a point 3.30 metres north-east of a point opposite the party wall of Nos. 57 and 59 Martindale Road south-westward for a distance of 5.00 metres.	1	0	-
52.	Martindale Road, the north-west side, from a point 3.40 metres north-east of a point opposite the party wall of Nos. 61 and 63 Martindale Road south-westward for a distance of 6.00 metres.	1	0	-
53.	Martindale Road, the north-west side, from a point 2.90 metres north-east of a point opposite the party wall of Nos. 65 and 67 Martindale Road south-westward for a distance of 6.00 metres.	1	0	-
54.	Martindale Road, the north-west side, from a point 1.00 metre south-west of a point opposite the north-eastern wall of No. 69 Martindale Road south-westward for a distance of 12.00 metres.	1	0	-
55.	Martindale Road, the north-west side, from a point opposite the south-western wall of No. 85 Martindale Road north-eastward for a distance of 22.00 metres.	1	0	-

# SCHEDULE 7 (continued)

No. of parking place	Designated parking place	Minimum number of parking bays	Minimum total length in metres not to be occupied by parking bays	Special manner of standing
1.	2.	3.	4.	5.
56.	Martindale Road, the north-west side, between a point opposite the party wall of Nos. 107 and 109 Martindale Road and a point opposite the party wall of Nos. 123 and 125 Martindale Road.	1	0	-
57.	Renfrew Road, the north side, from a point 1.50 metres east of a point opposite the westernmost wall of No. 14 Renfrew Road eastward for a distance of 16.00 metres.	1	0	-
58.	Renfrew Road, the north side, from a point opposite the western wall of No. 16 Renfrew Road eastward for a distance of 12.00 metres.	1	0	-
59.	Renfrew Road, the north side, from a point 1.00 metre west of a point opposite the western wall of No. 20 Renfrew Road eastward for a distance of 12.00 metres.	1	0	-
60.	Renfrew Road, the north side, from a point 1.50 metres west of a point opposite the eastern wall of No.26 Renfrew Road eastward for a distance of 30.00 metres.	1	0	-
61.	Renfrew Road, the north side, between a point opposite the eastern boundary of No.36 Renfrew Road and a point 15.00 metres west of the western kerb-line of the eastern arm Elmdon Road.	1	0	-
62.	Renfrew Road, the north side, from a point opposite the western boundary of No. 48 Renfrew Road eastward for a distance of 18.00 metres.	1	0	-

Revoked by 2011/04

62a7 Renfrew Rd, Hounslow - added by 2011/04.  
62b7

# SCHEDULE 7 (continued)

No. of parking place	Designated parking place	Minimum number of parking bays	Minimum total length in metres not to be occupied by parking bays	Special manner of standing
1.	2.	3.	4.	5.
63.	Renfrew Road, the north side, between a point 1.90 metres west of a point opposite the party wall of Nos. 50 and 52 Renfrew Road and a point 400 millimetres west of a point opposite the party wall of Nos. 54 and 56 Renfrew Road.	1 <i>Revoked by 2013/07</i>	0 <i>2013/07</i>	-
	<i>63a Renfrew Road - Added by 2013/07</i>			
64.	Renfrew Road, the south-east side, from a point opposite the party wall off Nos. 1 and 3 Renfrew Road north-eastward for a distance of 18.00 metres.	1	0	-
65.	Renfrew Road, the south-east side, from a point opposite the south-western kerb-line of Hurn Court Road south westward for a distance of 19.00 metres.	1	0	-
66.	Renfrew Road, the south side, from a point opposite the western wall of No. 13 Renfrew Road eastward for a distance of 10.00 metres.	1	0	-
67.	Renfrew Road, the south side, from a point opposite the western wall of No. 19 Renfrew Road eastward for a distance of 10.00 metres.	1	0	-
68.	Renfrew Road, the south side, from a point 2.10 metres east of a point opposite the western wall of No. 23 Renfrew Road eastward for a distance of 22.00 metres.	1	0	-
69.	Renfrew Road, the south side, from a point 5.10 metres east of the eastern kerb-line of the access road which lies between Nos. 29 and 31 Renfrew Road eastward for a distance of 10.00 metres.	1	0	-

### SCHEDULE 7 (continued)

No. of parking place	Designated parking place	Minimum number of parking bays	Minimum total length in metres not to be occupied by parking bays	Special manner of standing
1.	2.	3.	4.	5.
70.	Renfrew Road, the south side, from a point 5.20 metres west of a point opposite the party wall of Nos. 35 and 37 Renfrew Road eastward for a distance of 10.00 metres.	1	0	-
71.	Renfrew Road, the south side, from a point 1.20 metres east of a point opposite the party wall of Nos. 39 Renfrew Road and No. 20 Dalcross Road westward for a distance of 10.00 metres.	1	0	-
72.	Renfrew Road, the south side, from a point 6.00 metres east of the eastern kerb-line of Dalcross Road for a distance of 28.00 metres.	1	0	-
73.	Renfrew Road, the south side, from a point 4.50 metres west of the western kerb-line of the access road which lies to the east of Renfrew Court, Renfrew Road westward for a distance of 34.00 metres.	1	0	-
74.	Rosary Close, the north-east side, from a point 9.00 metres south-east of the south-eastern kerb-line of Vicarage Farm Road south-eastward for a distance of 10.00 metres.	1	0	-
75.	Rosary Close, the north-east side, from a point 1.10 metres south-east of a point opposite the party wall of Nos. 18 and 20 and Nos. 22 and 24 Rosary Close north-westward for a distance of 5.00 metres.	1	0	-
76.	Rosary Close, the south-west side, from a point 1.00 metres south-east of a point opposite the south-eastern wall of No. 7 Rosary Close to its south-eastern extremity.	1	0	-



# SCHEDULE 7 (continued)

No. of parking place	Designated parking place	Minimum number of parking bays	Minimum total length in metres not to be occupied by parking bays	Special manner of standing
1.	2.	3.	4.	5.
77.	Rosemary Avenue, the south-eastern arm, the north-west side, from a point opposite the party wall of Nos. 1 and 3 Rosemary Avenue south-westward for a distance of 22.00 metres.	1	0	-
		Amended by 2011/04		
78.	Rosemary Avenue, the south-eastern arm, the north-west side, from a point 300 millimetres north-east of a point opposite the party wall of Nos. 9 and 11 Rosemary Avenue north-eastward for a distance of 5.00 metres.	1	0	-
79.	Rosemary Avenue, the south-eastern arm, the north-west side, from a point opposite the party wall of Nos. 13 and 15 Rosemary Avenue north-eastward for a distance of 5.00 metres.	1	0	-
80.	Rosemary Avenue, the south-western arm, the north-east side, from a point 11.00 metres north-west of a point opposite the south-eastern wall of No.34 Rosemary Avenue north-westward for a distance of 11.00 metres.	1	0	-
81.	Rosemary Avenue, the south-western arm, the north-east side, from a point 1.50 metres north-west of a point opposite the south-eastern boundary of No.2 Francis Road north-westward for a distance of 6.00 metres.	1	0	-
82.	Rosemary Avenue, the south-western arm, the north-east side, from a point 2.80 metres south-east of a point opposite the party wall of Nos. 17 and 19 Rosemary Avenue north-westward for a distance of 6.00 metres.	1	0	-

### SCHEDULE 7 (continued)

No. of parking place	Designated parking place	Minimum number of parking bays	Minimum total length in metres not to be occupied by parking bays	Special manner of standing
1.	2.	3.	4.	5.
83.	Rosemary Avenue, the south-western arm, the north-east side, from a point 1.70 metres south-east of a point opposite the party wall of Nos. 21 and 23 Rosemary Avenue north-westward for a distance of 6.00 metres.	1	0	-
84.	Rosemary Avenue, the south-western arm, the north-east side, from a point 3.20 metres south-east of a point opposite the party wall of Nos. 29 and 31 Rosemary Avenue north-westward for a distance of 5.00 metres.	1	0	-
85.	Rosemary Avenue, the south-western arm, the north-east side, from a point 700 millimetres south-east of a point opposite the party wall of Nos. 37 and 39 Rosemary Avenue north-westward for a distance of 5.00 metres.	1	0	-
86.	Rosemary Avenue, the south-western arm, the north-east side, from a point opposite the common boundary of Nos. 47 and 49 Rosemary Avenue north-westward for a distance of 10.00 metres.	1	0	-
87.	Rosemary Avenue, the south-western arm, the north-east side, from a point 1.40 metres south-east of a point opposite the party wall of Nos. 53 and 55 Rosemary Avenue north-westward for a distance of 6.00 metres.	1	0	-
88.	Rosemary Avenue, the south-western arm, the north-east side, from a point 6.00 metres north-west of a point opposite the party wall of Nos. 65 and 67 Rosemary Avenue north-westward for a distance of 5.00 metres.	1	0	-

# SCHEDULE 7 (continued)

No. of parking place	Designated parking place	Minimum number of parking bays	Minimum total length in metres not to be occupied by parking bays	Special manner of standing
1.	2.	3.	4.	5.
89.	Rosemary Avenue, the south-western arm, the north-east side, from a point 600 millimetres south-east of a point opposite the party wall of Nos. 77 and 79 Rosemary Avenue north-westward for a distance of 5.00 metres.	1	0	-
90.	Rosemary Avenue, the south-western arm, the north-east side, from a point 4.50 metres north-west of a point opposite the south-eastern boundary of No. 81 Rosemary Avenue north-westward for a distance of 10.00 metres.	1	0	-
* 91.	Rosemary Avenue, the south-eastern arm, the south-east side, from a point 4.00 metres north-east of a point opposite the party wall of Nos. 2 and 4 Rosemary Avenue south-westward for a distance of 10.00 metres.	1	0	-
		<i>Amended by 2011/04</i>		
92.	Rosemary Avenue, the south-eastern arm, the south-east side, from a point 1.20 metres north-east of a point opposite the party wall of Nos. 6 and 8 Rosemary Avenue south-westward for a distance of 5.00 metres.	1	0	-
93.	Rosemary Avenue, the south-eastern arm, the south-east side, from a point opposite the north-eastern wall of No. 14 Rosemary Avenue north-eastward for a distance of 12.00 metres.	1	0	-
94.	Rosemary Avenue, the south-eastern arm, the south-east side, from a point opposite the south-western wall of No. 20 Rosemary Avenue north-eastward for a distance of 5.00 metres.	1	0	-

# SCHEDULE 7 (continued)

No. of parking place	Designated parking place	Minimum number of parking bays	Minimum total length in metres not to be occupied by parking bays	Special manner of standing
1.	2.	3.	4.	5.
95.	Rosemary Avenue, the south-western arm, the south-west side, from a point 1.30 metres north-west of a point opposite the party wall of Nos. 34 and 36 Rosemary Avenue south-eastward for a distance of 5.00 metres.	1	0	-
* 96.	Rosemary Avenue, the south-western arm, the south-west side, from a point 5.50 metres south-west of a point opposite the party wall of Nos. 42 and 44 Rosemary Avenue north-westward for a distance of 10.00 metres.	1	0	-
		Amended by 2011/04.		
97.	Rosemary Avenue, the south-western arm, the south-west side, from a point 2.10 metres south-east of a point opposite the party wall of Nos. 46 and 48 Rosemary Avenue north-westward for a distance of 6.00 metres.	1	0	-
98.	Rosemary Avenue, the south-western arm, the south-west side, from a point 3.60 metres south-east of a point opposite the party wall of Nos. 50 and 52 Rosemary Avenue north-westward for a distance of 11.00 metres.	1	0	-
99.	Rosemary Avenue, the south-western arm, the south-west side, from a point 1.00 metres south-east of a point opposite the party wall of Nos. 54 and 56 Rosemary Avenue north-westward for a distance of 6.00 metres.	1	0	-
100	Rosemary Avenue, the south-western arm, the south-west side, from a point 200 millimetres south-east of a point opposite the party wall of Nos. 62 and 64 Rosemary Avenue north-westward for a distance of 6.00 metres.	1	0	-

### SCHEDULE 7 (continued)

No. of parking place	Designated parking place	Minimum number of parking bays	Minimum total length in metres not to be occupied by parking bays	Special manner of standing
1.	2.	3.	4.	5.
101	Rosemary Avenue, the south-western arm, the south-west side, from a point 200 millimetres south-east of a point opposite the party wall of Nos. 70 and 72 Rosemary Avenue north-westward for a distance of 5.00 metres.	1	0	-
102	Rosemary Avenue, the south-western arm, the south-west side, from a point 1.30 metres north-west of a point opposite the north-western wall of No. 74 Rosemary Avenue north-westward for a distance of 6.00 metres.	1	0	-
103	Rosemary Avenue, the south-western arm, the south-west side, from a point 1.00 metre south-east of a point opposite the party wall of Nos. 80 and 82 Rosemary Avenue north-westward for a distance of 5.00 metres.	1	0	-
104	Rosemary Avenue, the south-western arm, the south-west side, from a point 1.00 metres south-east of a point opposite the party wall of Nos. 86 and 88 Rosemary Avenue south-eastward for a distance of 5.00 metres.	1	0	-
105	Rosemary Avenue, the south-western arm, the south-west side, from a point opposite the party wall of Nos. 88 and 90 Rosemary Avenue north-westward for a distance of 10.00 metres.	1	0	-
106	Solway Close, the north-west side, between a point 6.00 metres north-east of a point opposite the north-eastern wall of Nos. 48 and 50 Solway Close and a point 2.00 metres north-east of a point opposite the south-western wall of Nos. 38 and 40 Solway Close.	1	0	-

### SCHEDULE 7 (continued)

No. of parking place	Designated parking place	Minimum number of parking bays	Minimum total length in metres not to be occupied by parking bays	Special manner of standing
1.	2.	3.	4.	5.
107	Springwell Road, the north-west side, from a point 9.00 metres south-west of a point opposite the north-western boundary of No. 1 Great West Road south-westward for a distance of 30.00 metres.	1	0	-
108	Springwell Road, the south-east side, from a point opposite the south-western side of the footpath linking Springwell Road and Hurn Court Road south-westward for a distance of 16.00 metres.	1	0	-
109	Springwell Road, the south-east side, from a point 3.50 metres north-east of the north-eastern kerb-line of the access road which lies at the south-western side of Springwell Court, Springwell Road north eastward for a distance of 10.00 metres.	1	0	-
110	Standard Road, the northern arm, the north-west side between a point opposite the party wall of Nos. 12 and 14 Standard Road and a point 1.00 metre north-east of a point opposite the south-western boundary of No. 25 Standard Road.	1	0	-
111	Standard Road, the northern arm, the north-west side between a point 1.50 metres south-west of a point opposite the north-eastern wall of No. 31 Standard Road and a point opposite the south-westernmost wall of No. 41 Standard Road.	1	0	-
112	Standard Road, the northern arm, the north-west side between a point 1.50 metres south-west of a point opposite the north-eastern wall of No. 55 Standard Road and a point opposite the north-eastern wall of No. 67 Standard Road.	1	0	-

# SCHEDULE 7 (continued)

No. of parking place	Designated parking place	Minimum number of parking bays	Minimum total length in metres not to be occupied by parking bays	Special manner of standing
1.	2.	3.	4.	5.
113	Standard Road, the northern arm, the north-west side between a point 2.00 metres north-east of a point opposite the party wall of Nos. 71 and 73 Standard Road and a point opposite the party wall of Nos. 89 and 91 Standard Road.	1	0	-
114	Standard Road, the northern arm, the south-east side, from a point 9.10 metres south-west of a point opposite the north-eastern boundary of No. 4 Standard Road south-westward for a distance of 11.00 metres.	1	0	-
115	Standard Road, the northern arm, the south-east side, from a point 2.50 metres north-east of a point opposite the party wall of Nos. 8 and 10 Standard Road and point opposite the party wall of Nos. 90/92 and 94/96 Standard Road.	1	0	-
116	Vicarage Farm Road, the north-west side, from a point opposite the party wall of Nos. 8 and 10 Vicarage Farm Road north-eastward for a distance of 10.00 metres.	1	0	-
117	Vicarage Farm Road, the north-west side, from a point opposite the party wall of Nos. 12 and 14 Vicarage Farm Road north-eastward for a distance of 5.00 metres.	1	0	-
118	Vicarage Farm Road, the north-west side, from a point 4.80 metres south-west of a point opposite the party wall of Nos. 16 and 18 Vicarage Farm Road north-eastward for a distance of 10.00 metres.	1	0	-
120 121	St. Paul's Close, Hounslow - substituted by 2011/24 Date: 31/05/11 Ravensdale Road, Hounslow, the northwest side from a point 0.3 metres south of the party wall of Nos. 6 and 8 Ravensdale Road northwards for a distance of 5.0 metres.	1	0	-

### SCHEDULE 7 (continued)

No. of parking place	Designated parking place	Minimum number of parking bays	Minimum total length in metres not to be occupied by parking bays	Special manner of standing
1.	2.	3.	4.	5.
122	Ravensdale Road, Hounslow, the north west side from a point 1.6 metres north of the southern flank wall of No. 10 Ravensdale Road northwards for a distance of 9.5 metres.	1	0	-
123	Ravensdale Road, Hounslow, the south west side, from a point 18.0 metres west of the western kerb line of Martindale Road westwards for a distance of 52.0 metres.	1	0	-
124	Ravensdale Road, Hounslow, the north west side, from a point 2.0 metres south of the southern boundary of No. 5 Ravensdale Road northwards for a distance of 5.0 metres.	1	0	-
125	Ravensdale Road, Hounslow, the north west side, from a point 1.1 metres north of the southern flank wall of No. 18 Ravensdale Road northwards for a distance of 9.5 metres.	1	0	-
126	Ravensdale Road, Hounslow, the north west side, from a point 1.2 metres north of the southern flank wall of No. 22 Ravensdale Road northwards for a distance of 5.0 metres.	1	0	-
127	St Paul's Close, Hounslow, the north-west to south-east arm, the south-east side, from a point opposite the party wall of Nos. 28 and 27 St. Paul's Close south-westward for a distance of 18.0 metres.	1	0	-
128	St Paul's Close, Hounslow, the north-west to south-east arm, the south-east side, from a point 1.5 metres south-west of the boundary wall of Nos. 24 and 25 St Paul's Close north-eastwards for a distance of 22.0 metres.	1	0	-



### SCHEDULE 7 (continued)

No. of parking place	Designated parking place	Minimum number of parking bays	Minimum total length in metres not to be occupied by parking bays	Special manner of standing
1.	2.	3.	4.	5.
129	St. Paul's Close, Hounslow, the north-west to south-east arm, the south-west side, from a point 3.7 metres west of the boundary between Nos. 66 and 67 St Paul's Close westwards for a distance of 10.0 metres.	1	0	-
130	St. Paul's Close, Hounslow, the north west to south east arm, the south west-side, from a point 1.8 metres west of the eastern flank of No.65 St Paul's Close, westwards for a distance of 10.0 metres.	1	0	-
131	St. Paul's Close, Hounslow, the north-easternmost north-east to south-west arm, the south-east side, from a point 4.0 metres south of the northern flank wall of No. 45 St Paul's Close, southwards for a distance of 10.0 metres.	1	0	-
132	St. Paul's Close, Hounslow, the south-easternmost north-west to south-east arm, the south-west side, from a point 4.0 metres south of the boundary wall of Nos. 38 and 39 St Paul's Close eastwards from a distance of 10.0 metres.	1	0	-
133	St. Paul's Close, Hounslow, the south-easternmost north-west to south east arm, the north east side, from a point 5.8 metres south of the boundary wall of Nos. 48 and 49 St Paul's Close southwards for a distance of 6.0 metres.	1	0	-
134	St. Paul's Close, Hounslow, the south-easternmost north-west to south-east arm, the north-west side, from a point 5.5 metres north of the boundary wall of Nos. 62 and 63 St Paul's Close northwards for a distance of 6.0 metres.	1	0	-

### SCHEDULE 7 (continued)

No. of parking place	Designated parking place	Minimum number of parking bays	Minimum total length in metres not to be occupied by parking bays	Special manner of standing
1.	2.	3.	4.	5.
135	St. Paul's Close, Hounslow, the south-easternmost north-west to south-east arm, the north-west side, from a point 1.5 metres north of the boundary wall of No's 60 and 61 St Paul's Close northwards from a distance of 5.0 metres.	1	0	-
136	St. Paul's Close, Hounslow, the north-westernmost north-east to south-west arm, the south-east side, from a point 2.2 metres south of a point opposite the boundary wall of Nos. 8 and 9 St Paul's Close, southwards for a distance of 18.0 metres.	1	0	-
137	St. Paul's Close, Hounslow, the north-westernmost north-east to south-west arm, the south-east side, from a point 3.0 metres north-east of the party wall of Nos. 71 and 72 St Paul's Close, south-west wards for a distance of 6.0 metres.	1	0	-
138	St. Paul's Close, Hounslow, the north-westernmost north-east to south-west arm, the south-east side, from a point 5.0 metres north-east of the party wall of Nos. 73 and 74 St Paul's Close, south-westwards for a distance of 10.0 metres.	1	0	-
139	St. Paul's Close, Hounslow, the north-westernmost north-east to south-west arm, south-east side, from a point 6.0 metres north-east of the party wall of Nos. 75 and 76 St Paul's Close, south-westwards for a distance of 12.0 metres.	1	0	-
140	St. Paul's Close, Hounslow, the north-westernmost north-east to south-west arm the south-east side, from a point 2.0 metres south-west of the north-western flank wall of No.77 St Paul's Close, south-westwards for a distance of 6.0 metres.	1	0	-

### SCHEDULE 7 (continued)

No. of parking place	Designated parking place	Minimum number of parking bays	Minimum total length in metres not to be occupied by parking bays	Special manner of standing
1.	2.	3.	4.	5.
141	St. Paul's Close, Hounslow, the north-westernmost north-east to south-west arm, the south-east side, from a point 1.4 metres north-east of the boundary wall of Nos. 78 and 79 St Paul's Close, south-westwards for a distance of 12.0 metres.	1	0	-
142	St. Paul's Close, Hounslow, the north-westernmost north-east to south-west arm, the south-east side, from a point 8.5 metres south-west of the southern boundary of No. 79 St Paul's Close southwards for a distance of 11.0 metres.	1	0	-

## SCHEDULE 8

Parking places in respect of which a vehicle may be left during the permitted hours if it displays a valid residents' permit.

No. of parking place	Designated parking place	Minimum number of parking bays	Minimum total length in metres not to be occupied by parking bays	Special manner of standing
1.	2.	3.	4.	5.

No items.

## SCHEDULE 9

### Streets or parts of streets for the purpose of the definition of “business”

1. Bath Road, Hounslow – between the western kerb-lines of Sutton Lane and Wellington Road North and the south-eastern kerb-line of Basildene Road.

## SCHEDULE 10

### Streets or parts of streets for the purpose of the definition of “resident”

1. Bath Road, Hounslow – between the western kerb-lines of Sutton Lane and Wellington Road North and the south-eastern kerb-line of Basildene Road.
2. Cranston Close.
3. Dalcross Close.
4. Dale Avenue.
5. Dawn Close.
6. Elmdon Road.
7. Hurn Court Road.
8. Maitland Close.
9. Martindale Road, between the south-western kerb-line of Bath Road, Hounslow and the southern kerb-line of Heathdale Avenue.
10. Renfrew Road.
11. Rosary Close.
12. Rosemary Avenue, between the south-western kerb-line of Bath Road, Hounslow and the south-eastern kerb-line of Manor Avenue.
13. Solway Close.
14. Springwell Road, between its junction with Great West Road (A4) and the north-eastern kerb-line of Bath Road, Hounslow.
15. Standard Road, between the south-western kerb-line of Bath Road, Hounslow and the north-western kerb-line of the east to west arm of Standard Road.
16. Vicarage Farm Road.
  - a. the north-west side, between the north-eastern kerb-line of Bath Road, Hounslow and the south-western kerb-line of Poole Court Road;
  - b. the south-east side, between the north-eastern kerb-line of Bath Road and a point opposite the north-eastern wall of No. 93 Vicarage Farm Road.

17. St. Paul's Close, Hounslow } added by 2011/24 Date: 31/05/12  
18. Ravensdale Rd, Hounslow }

**Schedule 11**  
**On-Street Pay & Display Parking Charges**

Charge	Period (Minutes)
£ 0.10	5
£ 0.20	9
£ 0.30	13
£ 0.40	18
£ 0.50	22
£ 0.60	26
£ 0.70	30
£ 0.80	35
£ 0.90	39
£ 1.00	43
£ 1.10	48
£ 1.20	52
£ 1.30	56
<b>£ 1.40</b>	<b>60</b>
£ 1.50	65
£ 1.60	69
£ 1.70	73
£ 1.80	78
£ 1.90	82
£ 2.00	86
£ 2.10	90
£ 2.20	95
£ 2.30	99
£ 2.40	103
£ 2.50	108
£ 2.60	112
£ 2.70	116
<b>£ 2.80</b>	<b>120</b>
£ 2.90	125
£ 3.00	129
£ 3.10	133
£ 3.20	138
£ 3.30	142
£ 3.40	146
£ 3.50	150
£ 3.60	155
£ 3.70	159
£ 3.80	163
£ 3.90	168
£ 4.00	172
£ 4.10	176
<b>£ 4.20</b>	<b>180</b>

Charge	Period (Minutes)
£ 4.30	185
£ 4.40	189
£ 4.50	193
£ 4.60	198
£ 4.70	202
£ 4.80	206
£ 4.90	210
£ 5.00	215
£ 5.10	219
£ 5.20	223
£ 5.30	228
£ 5.40	232
£ 5.50	236
<b>£ 5.60</b>	<b>240</b>
£ 5.70	245
£ 5.80	249
£ 5.90	253
£ 6.00	258
£ 6.10	262
£ 6.20	266
£ 6.30	270
£ 6.40	275
£ 6.50	279
£ 6.60	283
£ 6.70	288
£ 6.80	292
£ 6.90	296
<b>£ 7.00</b>	<b>300</b>
£ 7.10	305
£ 7.20	309
£ 7.30	313
£ 7.40	318
£ 7.50	322
£ 7.60	326
£ 7.70	330
£ 7.80	335
£ 7.90	339
£ 8.00	343
£ 8.10	348
£ 8.20	352
£ 8.30	356
<b>£ 8.40</b>	<b>360</b>

Charge	Period (Minutes)
£ 8.50	365
£ 8.60	369
£ 8.70	373
£ 8.80	378
£ 8.90	382
£ 9.00	386
£ 9.10	390
£ 9.20	395
£ 9.30	399
£ 9.40	403
£ 9.50	408
£ 9.60	412
£ 9.70	416
<b>£ 9.80</b>	<b>420</b>
£ 9.90	425
£ 10.00	429
£ 10.10	433
£ 10.20	438
£ 10.30	442
£ 10.40	446
£ 10.50	450
£ 10.60	455
£ 10.70	459
£ 10.80	463
£ 10.90	468
£ 11.00	472
£ 11.10	476
<b>£ 11.20</b>	<b>480</b>

**Schedule 12  
Business Permit Charges**

	<b>12-month permit</b>
<b>Goods vehicle</b>	£400
<b>Passenger vehicle</b>	£635

**Schedule 13 – Resident Permit Charges**  
(See Article 8)

	<b>6-month permit</b>	<b>12-month permit</b>	<b>24-month permit</b>
<b>First vehicle</b>	£35	£60	£115
<b>Second vehicle</b>	£45	£80	£155
<b>Third vehicle</b>	£70	£130	£255

---

**EXPLANATORY NOTE**

(This note is not part of the Order, but is intended to indicate its general purport)

This Order revokes and re-enacts in a modified form the Hounslow (Parking Places) (No.2) Order 2000 that imposed parking places in the Hounslow West area in the London Borough of Hounslow by:

- (a) updating the Articles of the base order to incorporate all subsequent amendments and take into account any minor drafting amendments and corrections; and
- (b) provide additional methods of payment of parking charges payable for leaving vehicles in the designated parking places by allowing payment by telephone using a telephone payment system.

# Traffic Management Order

2022 No. 70

---

The London Borough of Hounslow (East Chiswick) (Parking Places) Order 2022

Made on 10 October 2022

Coming into operation on 7 November 2022

---

## ARRANGEMENT OF ARTICLES

### PART I - PRELIMINARY

Article

Citation and commencement	1
Revocation	2
Interpretation	3

### PART II - DESIGNATION OF PARKING PLACES

Article

Designation of parking places	4
Manner of standing in a parking place	5
Vehicles for which parking places are designated	6
Display of permits and tickets	7
Charge for parking places	8
Payment of parking charge at parking places with ticket machines	9
Exemption from charges	10
Contravention	11
Movement of a vehicle in a parking place in an emergency	12

### PART III - SUPPLEMENTARY PROVISIONS



<b>Section 1 – General</b>	<b>Article</b>
Period for which a vehicle may be left after the penalty charge has been incurred	13
Restriction on the removal of, tickets and permits	14
Indications by ticket machine and tickets	15
Indications by ticket machine and tickets as evidence	16
Indications and evidence by the telephone payment parking system	17
No tickets to be displayed other than those obtained on payment of the parking charge	18
Interval before a vehicle may again be left in a parking place	19
Power to suspend the use of a parking place	20
Restriction on the use of a parking place	21
Restriction on waiting by a vehicle in a parking place	22
Manner of waiting in a parking place	23
Placing of traffic signs, etc	24
<b>Section 2 – Residents’ Permits</b>	
Application for and issue of residents’ permits for the use of parking places	25
Refund of charge paid and change of vehicle in respect of residents’ permit	26
Application for and issue of business permits for the use of parking places	27
Refund of charge paid in respect of business permits	28
Surrender, withdrawal and validity of permits	29
Application for and issue of a duplicate permit	30
Form of permit	31
<b>Section 3 - Residents’ Visitor Parking Cards</b>	
Application for and issue of residents’ visitor parking cards for the use of parking places	32
Refund of charge paid in respect of a residents’ visitor parking card	33
Surrender, withdrawal and validity of residents’ visitor parking card	34

Application for the issue of replacement residents' visitor parking card 35

Form of residents' visitor parking card 36

## **SCHEDULES**

Schedule 1 - Pay & Display parking places

Schedule 2 - Pay & Display and Business Permit parking places

Schedule 3 - Pay & Display, Resident Permit and Residents' Visitor Parking Card parking places

Schedule 4 - Pay by telephone, Business Permit, Resident Permit and Residents' Visitor Parking Card parking places parking places

Schedule 5 - Business Permit parking places

Schedule 6 - Business Permit, Resident Permit and Residents' Visitor Parking Card parking places

Schedule 7 - Resident Permit and Residents' Visitor Parking Card parking places

Schedule 8 - Resident Permit parking places

Schedule 9 - Streets or parts of streets for the purpose of the definition of business user

Schedule 10 - Streets or parts of streets for the purpose of the definition of resident

Schedule 11 – On-Street Pay by telephone parking charges

Schedule 12 - Business Permit charges

Schedule 13 - Resident Permit charges

Schedule 14 - Residents' Visitors Parking Card Charges

The Council of the London Borough of Hounslow, having consulted the Commissioner of Police of the Metropolis, in exercise of the powers conferred by sections 6, 45, 46, 49 and 51 and 124 of and Part III and Part IV of Schedule 9 to the Road Traffic Regulation Act 1984<sup>1</sup> as amended and the Traffic Management Act 2004<sup>2</sup> and of all other enabling powers hereby make the following Order:

---

<sup>1</sup> 1984 c.27

<sup>2</sup> 2004 c.18

## **PART I - PRELIMINARY**

### **1. Citation and Commencement**

- (1) This Order may be cited as The London Borough of Hounslow (East Chiswick) (Parking Places) Order 2022 and shall come into operation for all purposes on 7 November 2022.

### **2. Revocation**

Without prejudice to the validity of anything done or to any liability incurred in respect of any act or omission before the coming into operation of this Order the following Order is hereby revoked:

The London Borough of Hounslow (East Chiswick) (Parking Places) (No.3) Order 2009<sup>3</sup>

### **3. Interpretation**

- (1) In this Order, except where the context otherwise requires, the following expressions have the meanings hereby respectively assigned to them:

“Band A or B vehicle” means a vehicle whose carbon dioxide emissions figure does not exceed 110 grams per kilometre driven.

“business permit” means a business permit issued under the provisions of Article 27;

“business user” means a person who occupies premises the postal address of which is in any street or part of street described in Schedule 9 and who uses such premises for non-residential purposes;

“carbon dioxide emissions figure” has the same meaning as in the Vehicle Excise and Registration Act 1994<sup>4</sup>, as amended. For the avoidance of doubt, this is intended to have the same meaning as that used by DVLA for the purpose of vehicle excise duty at the time when this order was made. If there should be any future amendment to the meaning as used by DVLA, such amendment will not, of itself, be binding on the Council for the purposes of this order

“civil enforcement officer” has the same meaning as in the Traffic Management Act 2004;

“Council” means the Council of the London Borough of Hounslow;

“diesel vehicle” means a vehicle in which the motive power is wholly or partially derived directly or indirectly from a compression ignition engine.

“disabled person” and “disabled person’s badge” have the same meanings as in the Disabled Persons (Badges for Motor Vehicles) (England) Regulations

“disabled person’s vehicle” has the same meaning as in the Local Authorities’ Traffic Orders (Exemptions for Disabled Persons) (England and Wales) Regulations 2000<sup>5</sup>;

---

<sup>3</sup> LBH 2009/18

<sup>4</sup> 1994 c.22

<sup>5</sup> SI.2000/683

"driver" in relation to a vehicle waiting in a parking place means the person driving the vehicle at the time it was left in the parking place;

"electric vehicle" means a vehicle in which the electrical motive power is derived from an electrical storage battery which is not connected to any source of power derived from fossil fuel when the vehicle is in motion

"enactment" means any enactment, whether public, general or local, and includes any order, byelaw, rule, regulation, scheme or other instrument having effect by virtue of an enactment;

"goods" means goods of any kind whether animate or inanimate and includes postal packets of any description; and "delivering" and "collecting" in relation to any goods includes checking the goods for the purpose of their delivery or collection;

"goods vehicle" has the same meaning as in The Traffic Signs Regulations and General Directions 2016<sup>6</sup>;

"hand-held device" means a wireless hand-held computer used by a civil enforcement officer, which is programmed to interface with the telephone payment parking systems;

"household" means either one person living alone or a group of people (related or not) living together in a room, or rooms, or flat or house having an individual postal address

"location identification number" means the unique number assigned to the parking place where the telephone payment parking system is operational;

"low emission vehicle" means a Band A or B vehicle registered between 1 March 2001 and 31 March 2017, or a vehicle registered on or after 1 April 2017 whose carbon dioxide emissions figure does not exceed 50 grams per kilometre driven.

"motor cycle and invalid carriage" have the same meaning respectively as in Section 136 of the Road Traffic Regulation Act 1984;

"owner", has the same meaning as in the Civil Enforcement of Parking Contraventions (England) General Regulations 2007<sup>7</sup>;

"parking contravention" has the meaning as assigned to it in Part 1 of Schedule 7 of the Traffic Management Act 2004;

"parking place" means any area on a highway designated as such by this Order;

"parking space" means a space in a parking place referred to in Schedules 1, 2, 3, 4, 5, 6, 7 and 8 which is provided for the leaving of vehicles;

"passenger vehicle" means a motor vehicle (other than a motor cycle or invalid carriage) constructed or adapted solely for the carriage of not more than eight passengers (exclusive of the driver) and their effects and not drawing a trailer;

---

<sup>6</sup> SI.2016/362

<sup>7</sup> SI.2007/3483

“penalty charge” has the same meaning as in the Civil Enforcement of Parking Contraventions (England) General Regulations 2007

“penalty charge and reduced penalty charge” means a charge set by the Council under the provisions of Part 6 of the Traffic Management 2004 and with the approval of the Secretary of State for Transport which is to be paid to the Council within 28 days beginning on the date of the Notice, or in 14 days in the case of a reduced penalty charge, following the issue of the penalty charge notice;

“penalty charge notice” has the same meaning as in the Civil Enforcement of Parking Contraventions (England) General Regulations 2007;

“permitted hours”, in relation to a parking place, means the period specified at the beginning of the Schedule relating to that parking place;

“resident” means a person whose usual place of abode is at the premises the postal address of which is in any street or part of a street described in Schedule 10;

“residents’ permit” means a residents’ permit issued under the provisions of Article 25;

“residents’ permit holder” means a person to whom a residents’ permit has been issued under the provisions of Article 25;

“residents’ visitor parking card” means a residents’ visitor parking card issued under the provisions of Article 32;

“service provider” means the company authorised and appointed by the Council to operate, administer and maintain the payment of parking charges using the telephone payment parking system;

“service charge” means any charge which may be payable to the service provider (in addition to the parking charge in accordance with the provisions of Article 9) for vehicles using the telephone payment parking system;

“Schedule” means a Schedule to this Order;

“telecommunications system” has the same meaning as in the Telecommunications Act 1984<sup>8</sup>;

“telephone payment parking system” means a system to facilitate and monitor the payment of parking charges using telephone communication with the service provider in accordance with instructions indicated on signs located at each parking place where the system is operational;

“ticket” means a ticket issued by a ticket machine relating to a parking place.

“ticket machine” means a type of parking meter as defined in regulation 46(2) (a) (i) of the Road Traffic Regulation Act 1984 for the purposes of this Order being apparatus designed to indicate the time and to issue tickets indicating the payment of the charge referred to in Article 8 of this Order and the period in respect of which the charge has been paid;

“user”, in relation to a vehicle, means the person by whom such a vehicle is kept and used;

---

<sup>8</sup> 1984 c.12

“valid residents’ visitor parking card” means a residents’ visitor parking card validated by entering the following indications by or on behalf of the driver:

- (a) the registration mark of the vehicle;
- (b) the month and the date in the month;
- (c) the time of arrival.

- (2) Any reference in this Order to any enactment shall be construed as a reference to that enactment as amended, applied, consolidated, re-enacted by or as having effect by virtue of any subsequent amendment.
- (3) For the purposes of this Order a vehicle shall be regarded as displaying a disabled person's badge in the relevant position when it is so regarded for the purposes of Regulation 3 of the Local Authorities' Traffic Orders (Exemptions for Disabled Persons) (England and Wales) Regulations 2000<sup>9</sup>.

## **PART II - DESIGNATION OF PARKING PLACES**

### **4. Designation of parking places**

- (1) The areas of highway as described in column 2 of Schedules 1, 2, 3, 4, 4A, 4B, 5, 6, 7, 7A, 8 and 8A are designated as a parking places.
- (2) The limits of each parking place and the limits of each parking space, if marked within a parking place, shall be indicated on the highway by traffic signs of any size, colour and type prescribed or authorised under Section 64 of the Road Traffic Regulation Act 1984.

### **5. Manner of standing in a parking place**

- (1) Every vehicle left in a parking place shall stand so that every part of the vehicle is wholly within the limits of any parking space or parking place.
- (2) Every vehicle left in a parking place in relation to which special provisions as to the manner of standing of a vehicle in that parking place is specified in column 3 of Schedules 1, 2, 3, 4, 4A, 4B, 5, 6, 7, 7A, 8 and 8A shall stand so that as to be in accordance with those provisions.

### **6. Vehicles for which parking places are designated**

- (1) Each parking place referred to in Schedules 1, 2, 3, 4, 4A, 4B, 5, 6, 7, 7A, 8 and 8A may be used subject to the provisions of this Order for the leaving during the permitted hours of such vehicles as are passenger vehicles, goods vehicles, motor cycles, or invalid carriages.
- (2) Subject to the provisions of this Order, a person leaving a vehicle in a parking place referred to in Schedule 1 during the permitted hours shall either:
  - (a) use the telephone payment parking system; or
  - (b) cause to be displayed a valid ticket.

---

<sup>9</sup> SI 2000/683

- (3) Subject to the provisions of this Order, a person leaving a vehicle in a parking place referred to in Schedule 2 during the permitted hours shall either:
  - (a) make payment through the telephone payment parking system; or
  - (b) cause to be displayed a valid ticket; or
  - (c) cause to be displayed a valid business permit.
- (4) Subject to the provisions of this Order, a person leaving a vehicle in a parking place referred to in Schedule 3 during the permitted hours shall either:
  - (a) make payment through the telephone payment parking system; or
  - (b) cause to be displayed a valid ticket; or
  - (c) cause to be displayed a valid residents' permit; or
  - (d) cause to be displayed a valid residents' visitors parking card.
- (5) Subject to the provisions of this Order, a person leaving a vehicle in a parking place referred to in Schedules 4, 4A or 4B during the permitted hours shall either:
  - (a) make payment through the telephone payment parking system; or
  - (b) cause to be displayed a valid ticket; or
  - (c) cause to be displayed a valid business permit; or
  - (d) cause to be displayed a valid residents' permit; or
  - (e) cause to be displayed a valid residents' visitors parking card.
- (6) Subject to the provisions of this Order, a person leaving a vehicle in a parking place referred to in Schedule 5 during the permitted hours shall cause to be displayed a valid business permit.
- (7) Subject to the provisions of this Order, a person leaving a vehicle in a parking place referred to in Schedule 6 during the permitted hours shall either:
  - (a) cause to be displayed a valid business permit;
  - (b) cause to be displayed a valid residents' permit; or
  - (c) cause to be displayed a valid residents' visitors parking card
- (8) Subject to the provisions of this Order, a person leaving a vehicle in a parking place referred to in Schedules 7 or 7A during the permitted hours shall either:
  - (a) cause to be displayed a valid residents' permit; or
  - (b) cause to be displayed a valid residents' visitors parking card
- (9) Subject to the provisions of this Order, a person leaving a vehicle in a parking place referred to in Schedules 8 or 8A during the permitted hours shall cause to be displayed a valid residents' permit.

## **7. Display of permits and tickets**

- (1) At all times during which a vehicle is left in a parking place during the permitted hours and where required to do so by Article 6, the driver shall cause either a valid ticket, a valid permit, or a valid residents' visitor parking card, issued for that vehicle, to be displayed on the front or kerb side of the vehicle so that either:
  - (a) all the details on the side of the ticket which bears the indication that the parking charge has been paid are clearly visible from the front or kerb side of the vehicle; or
  - (b) all of the particulars of the residents' permit referred to in Article 31(1) are clearly visible from the front or kerb side of the vehicle; or
  - (c) all of the particulars of the business permit referred to in Article 31(2) are clearly visible from the front or kerb side of the vehicle; or



- (d) all of the particulars of the visitor parking card referred to in Article 36(1) are clearly visible from the front or kerb side of the vehicle and have been duly completed.

## **8. Charge for use of parking places**

- (1) A charge shall be paid for the leaving of a vehicle in a parking place described in Schedule 1 during the permitted hours, such charge being as specified in Schedule 11.
- (2) A charge shall be paid for the leaving of a vehicle in a parking place described in Schedules 2, 3, 4, 4A and 4B during the permitted hours, such charge being either:
  - (a) as specified in Schedule 11; or
  - (b) a business permit fee as specified in Schedule 12; or
  - (c) a residents' permit fee as specified in Schedule 13; or
  - (d) a residents' visitors parking card fee as specified in Schedule 14.
- (3) A charge shall be paid for the leaving of a vehicle in a parking place described in Schedules 5, 6, 7, 7A, 8 and 8A during the permitted hours, such charge being either:
  - (a) a business permit fee as specified in Schedule 12; or
  - (b) a residents' permit fee as specified in Schedule 13; or
  - (c) a residents' visitors parking card fee as specified in Schedule 14.
- (4) For users of the telephone payment system the parking charge will be the same as specified in Schedule 11 plus the payment of an additional twenty (20) pence convenience fee.
- (5) No period for a vehicle left in a parking place referred to in Schedule 1, 2, 3, 4, 4A and 4B shall exceed the allocated time as stated in the permitted hours.

## **9. Payment of parking charge at parking places with ticket machines**

- (1) A person leaving a vehicle in a parking place referred to in Schedules 1, 2, 3, 4, 4A and 4B, can obtain a valid ticket by inserting the appropriate coins into the ticket machine, which shall be used as a means of collecting the parking charge imposed by this Order, and take such steps as may be necessary to cause the ticket machine to issue a ticket (such as press a button to confirm that they have paid the charge for the period they wish to park).
- (2) A person leaving a vehicle in a parking place referred to in Schedules 1, 2, 3, 4, 4A and 4B can use the telephone payment parking system to pay the parking charge, imposed by this Order, for the period they wish to park by making telephone communication with the service provider in accordance with instructions indicated on signs located at the parking place.
- (3) In the case of only one of the methods of payment, as mentioned in paragraphs (1) and (2) of this Article, being available, that method shall be used for the payment of the parking charge.

## **10. Exemption from charges**

- (1) Notwithstanding the foregoing provisions of this Order any disabled person's vehicle displaying in the relevant position a disabled person's badge may be left in any part of a parking place described in Schedules 1, 2, 3, 4, 4A, 4B, 5, 6, 7, 8 and 8A if the use of that part has not been suspended.

- (2) Notwithstanding the foregoing provisions of this Order any motor cycle may be left in any part of a parking place described in Schedules 5, 6 and 7.

#### **11. Contravention**

- (1) If a vehicle is left in a parking place at any time during the permitted hours without complying with the provisions of this Order, then a contravention of this Order and a parking contravention within Part 1 of Schedule 7 to the Traffic Management Act 2004, shall deemed to have occurred.
- (2) Where a vehicle is left in a parking place without complying with the provisions of this Order, the vehicle may be removed or caused to be removed from that parking place as provided for by Regulations made under section 99 of the Road Traffic Regulation Act 1984.

#### **12. Movement of a vehicle in a parking place in an emergency**

- (1) A police constable in uniform, a traffic warden or Civil Enforcement Officer may move or cause to be moved a vehicle from a parking place in an emergency.

### **PART III - SUPPLEMENTARY PROVISIONS**

#### **Section 1 - General**

#### **13. Period a vehicle may be left after the penalty charge has been incurred**

- (1) The period for which a vehicle may be left in a parking place during the permitted hours after the penalty charge has been incurred shall not exceed one hour.

#### **14. Restriction on the removal of tickets and permits**

- (1) Where a ticket or permit has been displayed on a vehicle, no person, not being the driver of the vehicle, shall remove the ticket or permit from the vehicle unless authorised to do so by the driver.

#### **15. Indications by ticket machine and tickets**

- (1) Payment of the charge for a vehicle left in a parking place referred to in Schedules 1, 2, 3 and 4 shall be indicated by the issue by a ticket machine relating to that parking place of a ticket indicating a charge paid in respect of the period in accordance with Schedule 11, the day and date of issue, the expiry date and by the display of that ticket in the manner specified in Article 7(1)(a).
- (2) The expiry of the period for which payment was made by the charge for a vehicle left in a parking place referred to in Schedules 1, 2, 3 and 4 shall be indicated by the display on the vehicle in accordance with the provisions of Article 7(1)(a) of a ticket issued by a ticket machine relating to that parking place showing the day and date of issue, charge and expiry time of the charge, and the day so shown is not the day on which the vehicle is so left or the time shown on the clock on the said ticket machine is more than two minutes later than the time shown on the ticket.
- (3) The expiry of the period mentioned in Article 13 (being the period for which a vehicle may remain in a parking place after the penalty charge has been incurred) shall be indicated in the case of a vehicle left in a parking place referred to in Schedules 1, 2, 3 and 4 by the display on the vehicle in accordance with the provisions of Article 7(1)(a) a ticket issued by a ticket machine relating to

that parking place showing the day and date of issue, charge and expiry time of the charge, and the day so shown is not the day on which the vehicle is so left or the time shown on the clock on the said ticket parking meter is more than one hour later than the time shown on the ticket.

#### **16. Indications by ticket machine and tickets as evidence**

- (1) If at any time while a vehicle is left in a parking place referred to in Schedules 1, 2, 3, 4, 4A and 4B during the permitted hours no ticket issued by a ticket machine relating to that parking place is displayed on that vehicle in accordance with the provisions of Article 7(1)(a) it shall be presumed unless the contrary is proved that the charge has not been duly paid.
- (2) If at any time while a vehicle is left in a parking place referred to in Schedules 1, 2, 3, 4, 4A and 4B during the permitted hours the ticket issued by a ticket machine relating to that parking place and displayed on the vehicle in accordance with the provisions of Article 7(1)(a) and the clock on the ticket machine by which such ticket was issued give the indication mentioned in Article 15(2), it shall be presumed unless the contrary is proved that the charge has been duly paid in respect of that vehicle, and that the period for which payment was made by the charge has already expired.
- (3) If at any time while a vehicle is left in a parking place referred to in Schedules 1, 2, 3, 4, 4A and 4B during the permitted hours the ticket issued by a ticket machine relating to that parking place and displayed on the vehicle in accordance with the provisions of Article 7(1)(a) and the clock on the ticket machine by which such ticket was issued give the indication mentioned in Article 15(3), that indication shall in any proceedings for a parking contravention under the Traffic Management Act 2004:
  - (a) of leaving a vehicle in that parking place for longer than after the penalty charge has been incurred than the time authorised by Article 13, be evidence that it was so left; and
  - (b) of failing to pay the penalty charge, be evidence that the charge was incurred.
- (4) Any ticket issued by a ticket machine relating to a parking place referred to in Schedules 1, 2, 3, 4, 4A and 4B shall be presumed unless the contrary is proved to have been issued on the day shown thereon when the clock on the ticket parking meter by which such ticket was issued indicated the expiry time shown on the said ticket less the period.

#### **17. Indications and evidence by the telephone payment parking system**

- (1) Where a vehicle has been left in a parking place referred to in Schedules 1, 2, 3, 4, 4A and 4B using the telephone payment parking system, an indication that payment has been made and the parking period for which payment has been made shall either:
  - a) appear on a hand-held device; or
  - b) be obtained by a civil enforcement officer contacting the service provider.
- (2) Without prejudice to the provisions of this Order, if at any time while a vehicle is left in a parking place referred to in the Schedule and no indication that payment of the parking charge has been made using the telephone payment parking system, or an indication that the parking period for which payment was made has expired, it shall be presumed, unless the contrary is proved, that either:
  - (a) the parking charge has not been duly paid in respect of that vehicle; or
  - (b) the parking period for which payment was made had already expired.

**18. No tickets to be displayed other than those obtained on payment of the parking charge**

- (1) No person shall display on a vehicle left in a parking place referred to in Schedule 1, 2, 3, 4, 4A and 4B during the permitted hours any ticket other than the ticket issued by the ticket machine relating to that parking place upon payment of the parking charge in respect of that vehicle.

**19. Interval before a vehicle may again be left in a parking place**

- (1) Without prejudice to the provisions of Article 21, no vehicle which has been taken away from a parking place during the permitted hours, after the charge has been incurred, shall until the expiration of one hour from the time it was taken away again be left in the parking place during the permitted hours.

**20. Power to suspend the use of a parking place**

- (1) A Civil Enforcement Officer duly authorised by the council or by the Commissioner of Police of the Metropolis may suspend the use of a parking place or any part thereof whenever he considers such suspension reasonably necessary:
- (a) for the purpose of facilitating the movement of traffic or promoting its safety;
  - (b) for the purpose of any building operation, demolition or excavation adjacent to the parking place, the maintenance, improvement or reconstruction of the highway or the cleansing of gullies in or adjacent to the parking place, the laying, erection, alteration or repair in or adjacent to the parking place of any sewer or of any main, pipe or apparatus for the supply of gas, water or electricity or any telecommunication system or the placing, maintenance or removal of any traffic sign;
  - (c) for the convenience of occupiers of premises adjacent to the parking place on any occasion of the removal of furniture to or from one office or dwelling house adjacent to the parking place from or to a depository, another office or dwelling house;
  - (d) on any occasion on which it is likely by reason some special attraction that any street will be thronged or obstructed; or
  - (e) for the convenience of occupiers of premises adjacent to the parking place at times of weddings or funerals, or on other special occasions.
- (2) A police constable in uniform or traffic warden may suspend for not longer than twenty four hours the use of a parking place or any part thereof whenever they consider suspension reasonably necessary for the purposes of facilitating the movement of traffic or promoting its safety.
- (3) A Civil Enforcement Officer, police constable or traffic warden suspending the use of a parking place or any part thereof in accordance with the provisions of paragraph (1), or as the case may be, paragraph (2) of this Article shall thereupon place or cause to be placed in or adjacent to any part of that parking place which is suspended a traffic sign of any size, colour and type prescribed or authorised under Section 64 of the Road Traffic Regulation Act 1984 indicating that waiting by vehicles is prohibited.
- (4) No person shall cause or permit a vehicle to wait in a parking place or part thereof during such period as there is in or adjacent to that part of the parking place a traffic sign placed in pursuance of paragraph (3) of this Article. Provided that nothing in this paragraph shall apply to:
- (a) any vehicle being used for fire brigade, ambulance or police purposes or any vehicle which is waiting for any reason specified in Article 22(1) (c) (e) or (f); or

- (b) anything done with the permission of the person suspending the use of the parking place or part thereof in pursuance of paragraph (1) of this Article.

## **21. Restriction on use of a parking place**

- (1) During the permitted hours no person shall use any parking place or any vehicle while it is in a parking place in connection with the sale or offering for sale of any goods to any person in or near the parking place or in connection with the selling or offering for sale of his skill in handicraft or his services in any other capacity. Provided that nothing in this Article shall prevent the sale of goods from a vehicle:
  - (a) if the goods are immediately delivered at or taken into premises adjacent to the vehicle from which the sale effected; or
  - (b) if the vehicle is one to which provisions of Article 22(1)(i) apply.

## **22. Restriction on waiting by a vehicle in a parking place**

- (1) Any vehicle may wait during the permitted hours anywhere in any part of a parking place if the use of that part has not been suspended and if the vehicle is waiting:
  - (a) for so long as is necessary to enable a person to board or alight from the vehicle and to load thereon or unload therefrom their personal luggage;
  - (b) for so long as is necessary to enable goods to be loaded onto the vehicle from premises adjacent to the parking place or unloaded from the vehicle to premises adjacent to the parking place;
  - (c) for so long as is necessary for postal packets to be collected from or delivered to premises or posting boxes adjacent to the parking place in which the vehicle is waiting;
  - (d) whilst being used for fire brigade, ambulance or police purposes or, not being a passenger vehicle, is being used in the service of a local authority in pursuance of statutory powers or duties provided that in all the circumstances it is reasonably necessary in the exercise of such powers or in the performance of such duties for the vehicle to wait in the place in which it is waiting;
  - (e) the vehicle is waiting only for so long as may be necessary to enable it to be used in connection with the removal of any obstruction to traffic;
  - (f) owing to the driver being prevented from proceeding by circumstances beyond his control or to such waiting being necessary in order to avoid an accident;
  - (g) the vehicle not being a passenger vehicle is waiting only for so long as may be reasonably necessary to enable it to be used for any purpose specified in Article 21(1) (b);
  - (h) the vehicle is in actual use in connection with the removal of furniture to or from one office or dwelling house adjacent to the parking place from or to a depository, another office or dwelling house; or
  - (i) the vehicle is waiting otherwise than in a parking bay or parking space if goods are being sold or offered or exposed for sale from the vehicle by a person who is licensed by the Council to sell goods from a stationary vehicle on a pitch situated in a parking space.
- (2) No charge specified in the foregoing provisions of this Order shall be payable in respect of any vehicle waiting in a parking place in accordance with the foregoing provisions of this Article.

- (3) Nothing in the foregoing provisions of this Order shall be taken as authorising anything which would be a contravention of any Regulations made or having effect as if made under Section 25 of the Road Traffic Regulation Act 1984.

### **23. Manner of waiting in a parking place**

- (1) Every vehicle waiting in a parking place by virtue of the provisions of Article 22(1) (c), (g), (h) or (i) shall stand so that every part of the vehicle is wholly within the limits of the parking place unless the width of the vehicle precludes compliance with this paragraph.
- (2) If the width of the vehicle does preclude compliance with paragraph (1) of this Article the vehicle waiting in the parking place shall stand so that the longitudinal axis of the vehicle is parallel to the edge of the carriageway and the distance between the said edge and the nearest wheel of the vehicle is not more than 300 millimetres.
- (3) Every vehicle left in a parking place in relation to which special provisions as to the manner of standing of a vehicle in that parking place is specified in column 3 of Schedules 1, 2, 3, 4, 4A, 4B, 5, 6, 7, 7A, 8 and 8A shall stand so that as to be in accordance with those provisions.

### **24. Placing of traffic signs etc**

- (1) The Council shall:
- (a) cause the limits of each parking place to be indicated by placing and maintaining traffic signs of any size, colour and type prescribed or authorised under Section 64 of the Road Traffic Regulation Act 1984; and
  - (b) carry out such other work as is reasonably required for the purpose of the satisfactory operation of a parking place.

## **Section 2 - Residents' Permits**

### **25. Application for and issue of residents' permits for the use of parking places**

- (1) Any resident who is the user of a vehicle of the following class, that is to say a passenger vehicle, a goods vehicle the overall height of which does not exceed 2.28 metres and the overall length of which does not exceed 5.25 metres, a motor cycle or an invalid carriage, may apply to the Council for the issue of a residents' permit in respect of that vehicle and any such application shall be made on a form issued by and obtainable from the Council and shall include the particulars and information required by such form to be supplied.
- (2) The Council may at any time require an applicant for a residents' permit or a residents' permit holder to produce to an officer of the Council such evidence in respect of an application for a residents' permit made to them as they may reasonably call for to verify any particulars of information given to them or in respect of any residents' permit issued by them as they may reasonably call for to verify that the residents' permit is valid.
- (3) In receipt of an application duly made under the foregoing provisions of this Article and upon receipt of the charge specified in Schedule 13, the Council, upon being satisfied that the applicant is a resident and is the user of a vehicle of the class specified in paragraph (1) of this Article, shall issue to the applicant therefor one residents' permit for the leaving during the permitted hours in a parking place referred to in Schedules 3, 4, 4A, 4B, 6, 7, 7A, 8 and 8A of the vehicle to which

such residents' permit relates by the owner of such vehicle or by any person using such with the consent of the owner other than a person to whom such vehicle has been let for hire or reward. Provided that, subject to the provisions of Article 26, the Council shall not issue a residents' permit to any resident which would be valid during any period during which any other residents' permit issued to that resident is or would be valid.

- (4) Subject to the provisions of this Order a residents' permit shall be valid for a period of twelve months running from the beginning of the month in which the residents' permit first became valid.
- (5) Notwithstanding the foregoing provisions of this Order, no permit shall be issued to a resident of a housing unit subject to a planning consent to which has been appended an Informative or which is restricted by a planning obligation made under section 106 of the Town and Country Planning Act 1990a indicating that such resident will not be entitled to a residents' parking permit.
- (6) The carbon dioxide emissions figure of any vehicle is that which is recorded as the engine emissions in the vehicle's registration document or registration certificate. If the registration document or certificate in respect of the vehicle for which the permit is being issued does not contain a statement as to the carbon dioxide emissions figure then the low emission vehicles rates will not apply.
- (7) Permits issued for low emission vehicles, whether also diesel vehicles or not, will always be counted first when counting the total number of residents' permits issued to a household. Where permits have previously been issued to any member of a household then any permits subsequently issued for low emission vehicles will be counted first when permits previously issued are renewed.

## **26. Refund of charge paid and change of vehicle in respect of a residents' permit**

- (1) A residents' permit holder who surrenders a residents' permit to the Council before it becomes valid shall be entitled to a refund of the charge paid in respect thereof less an administration charge as set by the Council.
- (2) A residents' permit holder who surrenders a residents' permit to the Council after it has become valid shall be entitled to a refund of a part of the charge paid less an administration charge as set by the Council. The refund will be paid pro rata for any complete months which remain unexpired at the time when the residents' permit is surrendered to the Council.
- (3) On a change of vehicle where the replacement vehicle is a low emission vehicle and the Council issues a replacement permit the resident shall be entitled to a refund of the charge paid less an administration charge as set by the Council. The refund will be paid pro rata for any complete months which remain unexpired at the time when the change of vehicle is notified to the Council.
- (4) On a change of vehicle where the replacement vehicle is not a low emissions vehicle but is replacing a low emissions vehicle, then the resident shall be required to pay the residents' permit charge as specified in Schedule 13 according to the number of residents' permits issued to the household.

## **27. Application for and issue of business permits for the use of parking places**

- (1) Any business user who is the owner of a vehicle of the following class, that is to say a passenger vehicle, a goods vehicle the overall height of which does not exceed 2.50 metres and the overall length of which does not exceed 5.25 metres or a motor cycle may apply to the Council for the

issue of a business permit in respect of that vehicle and any such application shall be made on a form issued by and obtainable from the Council and shall include the particulars and information required by such form to be supplied.

- (2) The Council may at any time require an applicant for a business permit or a business permit holder to produce to an officer of the Council such evidence in respect of an application for a business permit made to them as they may reasonably call for to verify any particulars or information given to them or in respect of any business permit issued by them as they may reasonably call for to verify that the business permit is valid.
- (3) Upon receipt of an application duly made under the foregoing provisions of this Article and upon receipt of the charge specified in Schedule 12 of this Article, the Council upon being satisfied that the applicant is a business user is the owner of a vehicle of the class specified in paragraph (1) of this Article, shall issue to the applicant therefor one business permit for the leaving during the permitted hours in a parking space in any parking place referred to in Schedule 2, 4, 5 and 6 to this Order of the vehicle to which such business permit relates by the owner of such vehicle or by any person using such vehicle with the consent of the owner other than a person to whom such vehicle has been let for hire or reward.
- (4) Subject to the provisions of this Order a business permit shall be valid for a period of twelve months running from the date on which the business permit first becomes valid.

## **28. Refund of charge paid in respect of business permits**

- (1) A business permit holder who surrenders a business permit to the Council before it becomes valid shall be entitled to a refund of the charge paid in respect thereof less an administration charge as set by the Council.
- (2) A business permit holder who surrenders a business permit to the Council after it has become valid shall be entitled to a refund of the charge paid less an administration charge as set by the Council. The refund will be paid pro rata for any complete months which remain unexpired at the time when the residents' permit is surrendered to the Council.
- (4) The Council may at its absolute discretion limit the number of business permits that are issued at any one time in respect of businesses.

## **29. Surrender, withdrawal and validity of permits**

- (1) A permit holder may surrender a permit to the Council at any time and shall surrender a permit to the Council on the occurrence of any one of the events set out in paragraph (3) of this Article or in accordance with the provisions of paragraph (5) of this Article.
- (2) The Council may, by notice in writing served on the permit holder by sending the same by recorded delivery service to the residents' permit holder at the address shown by that person on the application for the permit or at any other address believed to be that person's place of abode, withdraw a residents' permit if it appears to the Council that any one of the events set out in paragraph (3)(a), (b) or (d) of this Article has occurred and the residents' permit holder shall surrender the residents' permit to the Council within 48 hours of the receipt of the aforementioned notice.
- (3) The events referred to in the foregoing provisions of this Article are:



- (a) the permit holder ceasing to be a resident or a business user;
  - (b) the permit holder ceasing to be the owner of the vehicle in respect of which the permit was issued;
  - (c) the withdrawal of such permit by the Council under the provisions of paragraph (2) of this Article;
  - (d) the vehicle in respect of which such permit was issued being adapted or used in such a manner that it is not a vehicle of the class specified in respect of the parking place;
  - (e) the issue of the duplicate permit by the Council under the provisions of Article 30;
  - (f) the permit ceasing to be valid pursuant to the provisions of paragraph (4) of this Article.
- (4) Without prejudice to the foregoing provisions of this Article, a permit shall cease to be valid at the expiration of the period specified thereon or the occurrence of any one of the events set out in paragraph (3) (a), (b), (c), (d), (e) or (f) of this Article, whichever is the earlier.
- (5) Where a permit is issued to any person upon receipt of a cheque and the cheque is subsequently dishonoured, the permit shall cease to be of any effect and the Council shall by notice in writing served on the person to whom the permit was issued by sending the same by recorded delivery service to him at the address shown by that person on the application for the permit or any other address believed to be that person's place of abode, require that person to surrender the permit to the Council within 48 hours of the receipt of the afore-mentioned notice.

### **30. Application for and issue of a duplicate permit**

- (1) If a permit is mutilated or accidentally defaced or the figures or particulars thereon have become illegible or the colour of the permit has become altered by fading or otherwise, the permit holder shall either surrender it to the Council or apply to the Council for the issue to him of a duplicate permit and the Council upon the receipt of the permit, shall issue a duplicate permit so marked and upon such issue the permit shall become valid.
- (2) If a permit is lost or destroyed, the permit holder may apply to the Council for the issue to him of a duplicate permit and the Council, upon being satisfied as to the loss or destruction, shall issue a duplicate permit so marked and upon such issue the permit shall become valid.
- (3) The provisions of this Order shall apply to a duplicate permit and an application therefore as if it were a permit or, as the case may be, an application therefor.

### **31. Form of permit**

- (1) A residents' permit shall be in writing and shall include the following particulars:
  - (a) the registration mark of the vehicle in respect of which the permit is issued;
  - (b) the period during which, subject to the provisions of Article 25(4), the residents' permit shall remain valid;
  - (c) the zone to which the permit applies;
  - (d) an indication that the residents' permit has been issued by the Council; and
  - (e) permit type.
- (2) A business permit shall be in writing and shall include the following particulars:
  - (a) the registration mark of the vehicle in respect of which the permit has been issued or the name of the company to which the permit has been issued;

- (b) the period during which, subject to the provisions of Article 27(4), the business permit shall remain valid;
- (c) the zone to which the permit applies;
- (d) an indication that the business permit has been issued by the Council; and
- (e) permit type.

### **Section 3 - Residents' Visitor Parking Cards**

#### **32. Application for the issue of residents' visitor parking cards for the use of parking places**

- (1) Any resident may apply to the Council for the issue of up to ten residents' visitor parking cards for a vehicle of the class described in Article 25(1) and belonging to a person visiting that resident and any such application shall be made on a form issued by and obtainable from the Council and shall include the particulars and information required by such form to be supplied.
- (2) The Council may at any time require an applicant for residents' visitor parking cards to produce to an officer of the Council such evidence in respect of an application for such a residents' visitor parking cards made to them as they may reasonably call for to verify any particulars or information given to them.
- (3) On receipt of an application duly made under the foregoing provisions of this Article and upon receipt of the charge specified in Schedule 14, the Council upon being satisfied that the applicant is a resident, shall issue to the applicant the residents' visitors parking cards.
- (4) The number of residents' visitor parking cards shall be restricted to a maximum of ten residents' visitor parking cards per household in any 12 month period.

#### **33. Refund of charge paid in respect of a residents' visitor parking card**

- (1) A householder who surrenders a wholly unused residents' visitor parking card to the Council shall be entitled to a refund of the charge paid.

#### **34. Surrender, withdrawal and validity of a residents' visitor parking card**

- (1) A householder may surrender a residents' visitor parking card to the Council at any time and shall surrender a residents' visitor parking card to the Council on the occurrence of the event set out in paragraph (3) of this Article or in accordance with the provisions of paragraph (5) of this Article.
- (2) The Council may, by notice in writing served on the householder by sending the same by recorded delivery service to the householder at the address shown by that person on the application for the residents' visitor parking card or any other address believed to be that person's place of abode, withdraw a residents' visitor parking card if it appears to the Council that the event set out in paragraph (3)(a) of this Article has occurred and the householder shall surrender the residents' visitor parking card to the Council within 48 hours of the receipt of the aforementioned notice.
- (3) The events referred to in the foregoing provisions of this Article are:
  - (a) the householder ceasing to be a resident;
  - (b) the withdrawal of such a residents' visitor parking card by the Council under the provisions of paragraph (2) of this Article;

- (c) the residents' visitor parking card ceasing to be valid pursuant to the provisions of paragraph (4) of this Article.
- (4) Without prejudice to the foregoing provisions of this Article, a residents' visitor parking card shall cease to be valid at the expiration of the period specified thereon or on the occurrence of any one of the events set out in paragraph (3) (a) or (b) of this Article, whichever is the earlier.
- (5) Where residents' visitor parking cards are issued to any person upon receipt of a cheque and the cheque is subsequently dishonoured, the residents' visitor parking cards shall cease to be of any effect and the Council shall by notice in writing served on the person to whom the residents' visitor parking cards were issued by sending the same by recorded delivery service to him at the address shown by that person on the application for the residents' visitor parking cards or at any other address believed to be that person's place of abode, require that person to surrender the residents' visitor parking cards to the Council within 48 hours of the receipt of the afore-mentioned notice.

### **35. Application for and issue of replacement residents' visitor parking cards**

- (1) If a residents' visitor parking card is mutilated or accidentally defaced or the figures or particulars thereon have become illegible or the colour of the residents' visitor parking card has become altered by fading or otherwise, the householder shall either surrender it to the Council or apply to the Council for the issue of a replacement residents' visitor parking card and the Council, upon receipt of the residents' visitor parking card, shall issue a replacement residents' visitor parking card.
- (2) The provisions of this Order shall apply to a replacement residents' visitor parking card and an application therefor as if it were a residents' visitor parking card or, as the case may be, an application therefor.

### **36. Form of residents' visitor parking card**

- (1) A residents' visitor parking card shall be in writing and shall include the following particulars:
  - (a) the year;
  - (b) the month;
  - (c) the date in the month;
  - (d) the time of arrival;
  - (e) the vehicle registration mark;
  - (f) the period during which, subject to the provisions of Article 33(3), the residents' visitor parking card may remain valid;
  - (g) the zone to which the residents' visitors parking card applies;
  - (h) an indication that the residents' visitor parking card has been issued by the Council.
- (2) The details required by paragraph (1)(a), (1)(b), (1)(c), (1)(d) and (1)(e) shall be written in on the residents' visitors parking card in ink in the spaces provided.

Dated this tenth day of October 2022.

A handwritten signature in dark ink, consisting of several loops and a long horizontal stroke extending to the right.

Assistant Director of Traffic, Transport & Parking  
(the officer appointed for the purpose)

## SCHEDULE 1

In relation to a parking place referred to in this Schedule, the expression “permitted hours” means the period between 9.00am and 7.00pm Monday to Saturday except for Christmas Day, Good Friday and Bank Holidays.

Parking places in respect of which a vehicle may be left during the permitted hours if it displays a valid parking ticket from a ticket machine. Maximum stay 2 hours

1. No. of parking place	2.  Designated parking place	3.  Special manner of standing
1.	Airedale Avenue, Chiswick, London, the west side, from a point 18 metres north of the northern building line of No. 1 Airedale Avenue northwards for a distance of 18 metres.	-
2.	Ennismore Avenue, Chiswick, London, the east side, from a point 6 metres south of the southern building line of No. 2 Ennismore Avenue to a point 7 metres north of the southern building line of No. 86 Chiswick High Road.	-
3.	Ennismore Avenue, Chiswick, London, the west side, from a point 8 metres north of the southern building line of No. 88 Chiswick High Road northwards for a distance of 10 metres.	-
4.	Homefield Road, Chiswick, London, the west side, from a point 23 metres north of the northern building line of No. 1 Homefield Road northwards for a distance of 24 metres.	-
5.	Mayfield Avenue, Chiswick, London, the east side, from a point 6 metres south of the southern building line of No. 1 Mayfield Avenue southwards for a distance of 24 metres.	-
6.	Mayfield Avenue, Chiswick, London, the west side, from a point 6 metres south of the southern building line of No. 1 Mayfield Avenue southwards for a distance of 24 metres.	-
7.	Prebend Gardens, Chiswick, London, the west side, from a point 8 metres north of the junction with Chiswick High Road northwards for a distance of 12 metres.	-
8.	Prebend Gardens, Chiswick, London, the east side, from a point 5 metres north of the southern building line of Nos. 18-20 Chiswick High Road to a point 13.5 metres south of the party wall of Nos. 2 & 4 Prebend Gardens.	-
9.	Ravensmede Way, Chiswick, London, the east side, from a point 9 metres north of the junction with Chiswick High Road northwards for a distance of 17 metres.	-
10.	Upham Park Road, Chiswick, London, the east side, from a point 5.5 metres south of the southern building line of No. 1 Upham Park Road to a point 7.5 metres north of the southern building line of Nos. 100-102 Chiswick High Road	-

## SCHEDULE 2

In relation to a parking place referred to in this Schedule, the expression “permitted hours” means the period between 9.00am and 7.00pm Monday to Saturday except for Christmas Day, Good Friday and Bank Holidays.

Parking places in respect of which a vehicle may be left during the permitted hours if it displays a valid parking ticket from a ticket machine or a valid business permit.

1.	2.	3.
No. of parking place	Designated parking place	Special manner of standing

No Items

---

### SCHEDULE 3

In relation to a parking place referred to in this Schedule, the expression “permitted hours” means the period between 9.00am and 7.00pm Monday to Saturday except for Christmas Day, Good Friday and Bank Holidays.

Parking places in respect of which a vehicle may be left during the permitted hours if it displays a valid parking ticket from a ticket machine or a valid residents’ permit, residents’ visitor parking card.

1.	2.	3.
No. of parking place	Designated parking place	Special manner of standing

No Items

---

## SCHEDULE 4

In relation to a parking place referred to in this Schedule, the expression “permitted hours” means the period between 9.00am and 7.00pm Monday to Saturday except for Christmas Day, Good Friday and Bank Holidays.

Parking places in respect of which a vehicle may be left during the permitted hours if it displays a valid residents’ permit, residents’ visitor parking card, business permit or a valid payment by telephone – maximum stay of 2 hours.

1 No. of parking place	2 Designated parking place	3 Special manner of standing
1.	British Grove, Chiswick, London, the west side, from a point 4 metres south of the northern building line of No. 3 Chiswick High Road southwards for a distance of 16 metres.	-



## SCHEDULE 4A

In relation to a parking place referred to in this Schedule, the expression “permitted hours” means the period between 9.00am and 7.00pm Monday to Saturday except for Christmas Day, Good Friday and Bank Holidays.

Parking places in respect of which a vehicle may be left during the permitted hours if it displays a valid residents’ permit, residents’ visitor parking card, business permit or a valid payment by telephone – maximum stay of 4 hours.

1 No. of parking place	2 Designated parking place	3 Special manner of standing
1.	Airedale Avenue, Chiswick, London, the east side, from a point 10 metres south of the junction with Chiswick High Road to a point 2 metres north of the northern building line of No. 1 Airedale Avenue.	-
2.	Airedale Avenue, Chiswick, London, the east side, from the northern building line of No. 5 Airedale Avenue to the party wall of Nos. 9 & 11 Airedale Avenue.	-
3.	Beverley Road, Chiswick, London, the north side, from a point 7 metres west of junction with Netheravon Road westwards for a distance of 32 metres.	-
4.	Beverley Road, Chiswick, London, the north side, from a point 5 metres east of the junction with eastwards for a distance of 29 metres.	-
5.	Beverley Road, Chiswick, London, the north side, from a point 5 metres west of the junction with Homefield Road westwards for a distance of 25 metres	-
6.	Beverley Road, Chiswick, London, the south side, from a point 7 metres west of the junction with Netheravon Road westwards for a distance of 32.5 metres	-
7.	Beverley Road, Chiswick, London, the south side, from a point 5 metres east of the junction with Airedale Avenue to a point 9 metres west of the common boundary of Nos. 52 Netheravon Road & 59 Airedale Avenue	-
8.	Beverley Road, Chiswick, London, the south side, from a point 15 metres east of the eastern building line of No. 15 Beverley Road eastwards for a distance of 12 metres	-
9.	Beverley Road, Chiswick, London, the south side, from a point 5 metres east of the eastern building line of No.15 Beverley Road eastwards for a distance of 6 metres	-

10.	Beverley Road, Chiswick, London, the south side, from a point 4 metres east of the party wall of Nos. 9 & 11 Beverley Road eastwards for a distance of 12 metres	-
11.	Beverley Road, Chiswick, London, the south side, from the common boundary of Nos. 7 & 9 Beverley Road eastwards for a distance of 6 metres	-
12.	Beverley Road, Chiswick, London, the south side, from a point 1 metres east of the party wall of Nos. 1 & 3 Beverley Road eastwards for a distance of 12 metres	-
13.	Cleveland Avenue, Chiswick, London, the east side, from a point 3 metres north of the party wall of Nos. 14 & 16 Cleveland Avenue to a point 9.5 metres north of the junction with Chiswick High Road	-
14.	Merton Avenue, Chiswick, London, the east side, from the southern flank wall of No. 2 Merton Avenue southwards for a distance of 25 metres	-
15.	Merton Avenue, Chiswick, London, the west side, from a point 25 metres south of the southern flank wall of No. 2 Merton Avenue to the party wall of Nos. 3 & 5 Merton Avenue	-
16.	Netheravon Road, Chiswick, London, the east side, from a point 2 metres south of the northern building line of No. 29 Chiswick High Road to a point 0.5 metres north of the southern building line of Lindley House, Netheravon Road	-
17.	Netheravon Road, Chiswick, London, the east side, from a point 4.5 metres south of the common boundary of Nos. 67 & 69 Netheravon Road to a point 6.5 metres south of the common boundary of Nos. 83 & 85 Netheravon Road	-
18.	Netheravon Road, Chiswick, London, the west side, from a point 5 metres north of the southern building line of Lindley House, Netheravon Road to a point 15.5 metres south of the northern building line of Nos. 33-40 Prebend Mansions, Chiswick High Road	-
19.	Netheravon Road, Chiswick, London, the west side, from the common boundary of Nos. 4 & 6 Netheravon Road to a point 0.5 metres north of the southern building line of Lindley House, Netheravon Road	-
20.	Pleydell Avenue, Chiswick, London, the east side, from a point 5 metres south of the junction with South Side southwards for a distance of 25 metres	-

21.	Pleydell Avenue, Chiswick, London, the west side, from a point 5 metres south of the junction with South Side southwards for a distance of 25.5 metres	-
22.	Prebend Gardens, Chiswick, London, the east side, from a point 1.5 metres south of the northern building line of No. 52 Prebend Gardens to the southern building line of No. 42 Prebend Gardens	-
23.	Prebend Gardens, Chiswick, London, the east side, from a point 1 metre north of the southern building line of No. 51 Prebend Gardens southwards for a distance of 15 metres	-
24.	Prebend Gardens, Chiswick, London, the east side, from a point 1 metre south of the southern building line of No. 35 Prebend Gardens to a point 2 metres north of the southern building line of No. 34 Prebend Gardens	-
25.	Prebend Gardens, Chiswick, London, the east side, from a point 2.5 metres south of the northern building line of No. 32 Prebend Gardens southwards for a distance of 18 metres	-
26.	South Side, Chiswick, London, the north side, from a point 8 metres west of the western building line of No. 13 South Side to a point 2.5 metres east of the western kerb-line of Pleydell Avenue	-
27.	South Side, Chiswick, London, the north side, from a point 2 metres east of the eastern kerb-line of Pleydell Avenue to a point 5 metres west of the junction with Stamford Brook Avenue	-
28.	Stamford Brook Avenue, Chiswick, London, the east side, from a point 3 metres north of the southern building line of No. 1 Stamford Brook Avenue southwards for a distance of 64 metres	-
29.	Stamford Brook Avenue, Chiswick, London, the west side, from a point 1 metre south of the northern building line of Nos. 1-18 Park Mansions, Stamford Brook Avenue northwards for a distance of 36 metres	-
30.	Stamford Brook Avenue, Chiswick, London, the west side, from a point 5 metres north of the junction with South Side northwards for a distance of 33 metres	-
31.	Vaughan Avenue, Chiswick, London, the north side, from a point 6 metres east of the junction with Prebend Gardens to the western building line of No. 11 Vaughan Avenue	-

## SCHEDULE 4B

In relation to a parking place referred to in this Schedule, the expression “permitted hours” means the period between 9.00am and 9.00pm Monday to Saturday and Sunday 5.00pm to 9.00pm except for Christmas Day, Good Friday and Bank Holidays.

Parking places in respect of which a vehicle may be left during the permitted hours if it displays a valid residents’ permit, residents’ visitor parking card, business permit or a valid payment by telephone – maximum stay of 4 hours.

1 No. of parking place	2 Designated parking place	3 Special manner of standing
1.	Mayfield Avenue, Chiswick, London, the east side, from a point 5 metres south of the junction with Thornton Avenue southwards for a distance of 28 metres	-
2.	Thornton Avenue, Chiswick, London, the east side, from a point 2.5 metres south of the southern flank wall of No. 2 Thornton Avenue southwards for a distance of 25 metres	-
3.	Thornton Avenue, Chiswick, London, the west side, from a point 14 metres north of the junction with Chiswick High Road to a point 1 metre north of the common boundary of Nos. 3 & 5 Thornton Avenue	-
4.	Thornton Avenue, Chiswick, London, the south side, from a point 12 metres west of the western flank wall of No. 77 Thornton Avenue to a point 5 metres west of the western kerb-line of Mayfield Avenue	-

## SCHEDULE 5

In relation to a parking place referred to in this Schedule, the expression "permitted hours" means the period between 9.00am and 7:00pm Monday to Saturday except for Christmas Day, Good Friday and Bank Holidays.

Parking places in respect of which a vehicle may be left during the permitted hours if it displays a valid business permit.

1.	2.	3.
No. of parking place	Designated parking place	Special manner of standing

No Items

---

## SCHEDULE 6

In relation to a parking place referred to in this Schedule, the expression “permitted hours” means the period between 9.00am and 7:00pm Monday to Saturday except for Christmas Day, Good Friday and Bank Holidays.

Parking places in respect of which a vehicle may be left during the permitted hours if it displays a valid business permit, residents permit or residents’ visiting parking card.

1.  No. of parking place	2.  Designated parking place	3.  Special manner of standing
--------------------------------------	------------------------------------	--

No items

---

## SCHEDULE 7

In relation to a parking place referred to in this Schedule, the expression “permitted hours” means the period between 9.00m and 7.00pm Monday to Saturday except for Christmas Day, Good Friday and Bank Holidays.

Parking places in respect of which a vehicle may be left during the permitted hours if it displays a valid residents’ permit or residents’ visiting parking card.

1. No. of parking place	2.  Designated parking place	3.  Special manner of standing
1.	Airedale Avenue, Chiswick, London, the east side, from a point 5 metres south of the junction with Beverley Road to the party wall of Nos. 75 & 77 Airedale Avenue	-
2.	Airedale Avenue, Chiswick, London, the west side, from a point 5 metres north of the junction with Beverley Road to the party wall of Nos. 38 & 40 Airedale Avenue	-
3.	Cleveland Avenue, Chiswick, London, the west side, from a point 12 metres north of the junction with Chiswick High Road northwards for a distance of 10.5 metres	-
4.	Cleveland Avenue, Chiswick, London, the west side, from the southern flank wall of No. 1 Cleveland Avenue to a point 6 metres south of the southern flank wall of No. 9 Cleveland Avenue	-
5.	Homefield Road, Chiswick, London, the east side, from a point 16 metres north of the northern building line of No. 2 Homefield Road northwards for a distance of 29 metres	-
6.	Merton Avenue, Chiswick, London, the east side, from the northern flank wall of No. 16 Merton Avenue to the southern flank wall of No. 2 Merton Avenue	-
7.	Netheravon Road, Chiswick, London, the east side, from a point 1 metre north of the northern building line of No. 1 Netheravon Road to a point 2 metres south of the common boundary of Nos.11 & 11a Netheravon Road	-
8.	Netheravon Road, Chiswick, London, the east side, from a point 1 metre north of the northern building line of No. 41 Netheravon Road to a point 3.5 metres north of the northern building line of No. 45 Netheravon Road	-
9.	Netheravon Road, Chiswick, London, the east side, from a point 1 metre south of the northern building line of No. 45 Netheravon Road to a point 4.5 metres north of the northern building line of No. 49 Netheravon Road	-

10.	Netheravon Road, Chiswick, London, the east side, from the northern building line of No. 49 Netheravon Road to a point 4.5 metres north of the northern building line of No. 53 Netheravon Road	-
11.	Netheravon Road, Chiswick, London, the east side, from the northern building line of No. 53 Netheravon Road to a point 0.5 metres north of the southern building line of No. 55 Netheravon Road	-
12.	Netheravon Road, Chiswick, London, the east side, from a point 1 metre south of the common boundary of Nos. 59 & 61 Netheravon Road to a point 0.5 metres north of the common boundary of Nos. 67 & 69 Netheravon Road	-
13.	Netheravon Road, Chiswick, London, the west side, from the southern building line of No. 50 Netheravon Road to a point 2.5 metres south of the northern building line of No. 48 Netheravon Road	-
14.	Netheravon Road, Chiswick, London, the west side, from a point 0.5 metres north of the southern building line of No. 46 Netheravon Road to a point 5 metres south of the northern building line of No. 44 Netheravon Road	-
15.	Netheravon Road, Chiswick, London, the west side, from a point 4 metres north of the northern building line of No. 44 Netheravon Road to a point 5.5 metres north of the party wall of Nos. 40 & 42 Netheravon Road	-
16.	Prebend Gardens, Chiswick, London, the east side, from a point 4 metres south of the common boundary of Nos. 2 & 4 Prebend Gardens to a point 2.5 metres north of the common boundary of Nos. 22 & 24 Prebend Gardens	-
17.	Stamford Brook Avenue, Chiswick, London, the west side, from a point 5 metres south of the junction with South Side southwards for a distance of 32 metres	-



## SCHEDULE 7A

In relation to a parking place referred to in this Schedule, the expression “permitted hours” means the period between 9.00am and 9.00pm Monday to Saturday, and Sunday 5.00pm and 9.00pm except for Christmas Day, Good Friday and Bank Holidays.

Parking places in respect of which a vehicle may be left during the permitted hours if it displays a valid residents’ permit or residents’ visiting parking card.

1. No. of parking place	2.  Designated parking place	3.  Special manner of standing
1.	Ennismore Avenue, Chiswick, London, the west side, from a point 3 metres south of the northern flank wall of No. 5 Ennismore Avenue to the southern flank wall of No. 2 Ennismore Avenue	-
2.	Thornton Avenue, Chiswick, London, the west side, from the northern flank wall of No. 44 Thornton Avenue to a point 2 metres north of the southern flank wall of No. 38 Thornton Avenue	-
3.	Upham Park Road, Chiswick, London, the west side, from a point 6 metres south of the southern flank wall of No. 1a Upham Park Road southwards for a distance of 22 metres	-
4.	Upham Park Road, the west side, from a point 2 metres north of the party wall of Nos. 20 & 22 Upham Park Road to the southern flank wall of No. 1a Upham Park Road	-

## SCHEDULE 8

In relation to a parking place referred to in this Schedule, the expression “permitted hours” means the period between 9.00am and 7.00pm Monday to Saturday except for Christmas Day, Good Friday and Bank Holidays.

Parking places in respect of which a vehicle may be left during the permitted hours if it displays a valid residents’ permit.

1. No. of parking place	2.  Designated parking place	3.  Special manner of standing
1.	Airedale Avenue, Chiswick, London, the east side, from the party wall of Nos. 9 & 11 Airedale Avenue to a point 3 metres north of the southern building line of No. 23 Airedale Avenue	-
2.	Airedale Avenue, Chiswick, London, the east side, from the party wall of Nos. 25 & 27 Airedale Avenue to a point 5 metres north of the junction with Beverley Road	-
3.	Airedale Avenue, Chiswick, London, the east side, from the party wall of Nos. 79 & 81 Airedale Avenue to a point 5 metres south of the northern building line of No. 95 Airedale Avenue	-
4.	Airedale Avenue, Chiswick, London, the west side, from the northern building line of No. 2 Airedale Avenue to the party wall of Nos. 34 & 36 Airedale Avenue	-
5.	Airedale Avenue, Chiswick, London, the west side, from a point 5 metres south of the junction with Beverley Road to a point 9 metres south of the northern building line of No. 98 Airedale Avenue	-
6.	Beverley Road, Chiswick, London, the north side, from a point 5 metres west of the junction with Airedale Avenue to a point 12 metres east of the eastern building line of No. 27 Beverley Road	-
7.	Beverley Road, Chiswick, London, the north side, from a point 3.5 metres west of the party wall of Nos. 25 & 27 Beverley Road eastwards for a distance of 6 metres	-
8.	Beverley Road, Chiswick, London, the north side, from a point 1.5 metres west of the eastern building line of No. 23 Beverley Road westwards for a distance of 12.5 metres	-
9.	Beverley Road, Chiswick, London, the north side, from a point 1.5 metres east of the party wall of Nos. 17 & 19 Beverley Road westwards for a distance of 9 metres	-
10.	Beverley Road, Chiswick, London, the north side, from a point 5 metres east of the junction with Homefield Road eastwards for a distance of 25 metres	-

11.	Beverley Road, Chiswick, London, the north side, from a point 1 metre east of the eastern building line of No. 15 Beverley Road to a point 5 metres west of the party wall of Nos. 1 & 3 Beverley Road	-
12.	Beverley Road, Chiswick, London, the south side, from a point 3 metres west of the party wall of Nos. 2 & 4 Beverley Road eastwards for a distance of 5.5 metres	-
13.	Beverley Road, Chiswick, London, the south side, from a point 6 metres west of the party wall of Nos. 6 & 8 Beverley Road eastwards for a distance of 9 metres	-
14.	Beverley Road, Chiswick, London, the south side, from a point 2.5 metres east of the party wall of Nos. 10 & 12 Beverley Road westwards for a distance of 9 metres	-
15.	Beverley Road, Chiswick, London, the south side, from a point 6 metres west of the party wall of Nos. 14 & 16 Beverley Road eastwards for a distance of 9 metres	-
16.	Beverley Road, Chiswick, London, the south side, from a point 1.5 metres east of the common boundary of Nos. 16 & 18 Beverley Road to the eastern building line of No. 20 Beverley Road	-
17.	Beverley Road, Chiswick, London, the south side, from a point 10.5 metres east of the party wall of Nos. 26 & 28 Beverley Road to the party wall of Nos. 22 & 24 Beverley Road	-
18.	Beverley Road, Chiswick, London, the south side, from a point 5 metres west of the junction with Airedale Avenue westwards for a distance of 22 metres	-
19.	British Grove, Chiswick, London, the east side, from a point 3 metres north of the party wall of Nos. 67 & 68 British Grove to a point 3 metres south of the party wall of Nos. 67 & 68 British Grove	-
20.	British Grove, Chiswick, London, the east side, from a point 3 metres north of the party wall of Nos. 66 & 67 British Grove to a point 3 metres south of the party wall of Nos. 66 & 67 British Grove	-
21.	British Grove, Chiswick, London, the east side, from a point 9 metres south of the party wall of Nos. 66 & 67 British Grove to a point 14.5 metres south of the party wall of Nos. 66 & 67 British Grove	-
22.	British Grove, Chiswick, London, the west side, from a point 11 metres south of the party wall of Nos. 66 & 67 British Grove to a point 1.5 metres north of the southern building line of Nos. 34-36 Middlesex Court, British Grove	-

23.	British Grove, Chiswick, London, the west side, from a point 4 metres south of the party wall of Nos. 71 & 72 British Grove to a point 3 metres south of the party wall of Nos. 66 & 67 British Grove	-
24.	British Grove, Chiswick, London, the west side, from a point 2 metres north of the northern building line of No. 75 British Grove to a point 1 metre south of the party wall of Nos. 72 & 73 British Grove	-
25.	British Grove, Chiswick, London, the east side, the parking area fronting Nos. 25-33 Middlesex Court, from a point 7 metres south of the northern building line of Nos. 25-33 Middlesex Court, British Grove southwards for a distance of 20 metres	90 degrees to the kerb line
26.	British Grove, Chiswick, London, the south side, from a 1 metre west of the western boundary line of No. 85 Netheravon Road to a point 3 metres north of the party wall of Nos. 25 & 26 Netheravon Road	-
27.	Cleveland Avenue, Chiswick, London, the east side, from a point 6 metres east of the party wall of Nos. 45 Merton Avenue & 52 Cleveland Avenue to a point 3 metres south of the party wall of Nos. 18 & 20 Cleveland Avenue	-
28.	Cleveland Avenue, Chiswick, London, the west side, from a point 4 metres north of the southern flank wall of No. 9 Cleveland Avenue to a point 5 metres south of the southern kerb-line of the east to west arm of Cleveland Avenue	-
29.	Cleveland Avenue, Chiswick, London, the south side, from the junction with Merton Avenue to a point 5 metres west of the western kerb-line of the north to south arm of Cleveland Avenue	-
30.	Homefield Road, Chiswick, London, the east side, from a point 2 metres north of the northern building line of No. 2 Homefield Road northwards for a distance of 5 metres	-
31.	Homefield Road, Chiswick, London, the east side, from a point 3 metres north of the common boundary of Nos. 2 & 4 Homefield Road southwards for a distance of 6 metres	-
32.	Homefield Road, Chiswick, London, the east side, from a point 3 metres north of the common boundary of Nos. 10 & 12 Homefield Road southwards for a distance of 9.5 metres	-
33.	Homefield Road, Chiswick, London, the east side, from a point 3 metres south of the common boundary of Nos. 14 & 16 Homefield Road northwards for a distance of 9 metres	-
34.	Homefield Road, Chiswick, London, the east side, from a point 3 metres south of the common boundary of Nos. 18 & 20 Homefield Road northwards for a distance of 5.5 metres	-

35.	Homefield Road, Chiswick, London, the east side, from a point 2.5 metres north of the party wall of Nos. 22 & 24 Homefield Road southwards for a distance of 5.5 metres	-
36.	Homefield Road, Chiswick, London, the east side, from a point 2 metres south of the common boundary of Nos. 26 & 28 Homefield Road northwards for a distance of 5 metres	-
37.	Homefield Road, Chiswick, London, the east side, from a point 2 metres south of the common boundary of Nos. 30 & 32 Homefield Road northwards for a distance of 5.5 metres	-
38.	Homefield Road, Chiswick, London, the east side, from a point 6.5 metres south of the common boundary of Nos. 34 & 36 Homefield Road northwards for a distance of 9 metres	-
39.	Homefield Road, Chiswick, London, the east side, from a point 3 metres south of the common boundary of Nos. 38 & 40 Homefield Road northwards for a distance of 6 metres	-
40.	Homefield Road, Chiswick, London, the east side, from a point 5 metres north of the junction with Beverley Road to a point 3 metres north of the common boundary of Nos. 42 & 44 Homefield Road	-
41.	Homefield Road, Chiswick, London, the west side, from the common boundary of Nos. 53 & 55 Homefield Road southwards for a distance of 10 metres	-
42.	Homefield Road, Chiswick, London, the west side, from a point 10 metres south of the common boundary of Nos. 49 & 51 Homefield Road northwards for a distance of 14 metres	-
43.	Homefield Road, Chiswick, London, the west side, from a point 3 metres south of the common boundary of Nos. 45 & 47 Homefield Road northwards for a distance of 5 metres	-
44.	Homefield Road, Chiswick, London, the west side, from a point 3 metres north of the common boundary of Nos. 43 & 45 Homefield Road northwards for a distance of 11 metres	-
45.	Homefield Road, Chiswick, London, the west side, from a point 2.5 metres south of the boundary of Nos. 33 & 35 Homefield Road northwards for a distance of 5.5 metres	-
46.	Homefield Road, Chiswick, London, the west side, from a point 3.5 metres south of the common boundary of Nos. 29 & 31 Homefield Road northwards for a distance of 5 metres	-
47.	Homefield Road, Chiswick, London, the west side, from a point 3 metres south of the common boundary of Nos. 25 & 27 Homefield Road northwards for a distance of 6 metres	-

48.	Homefield Road, Chiswick, London, the west side, from a point 3 metres north of the party wall of Nos. 21 & 23 Homefield Road southwards for a distance of 6 metres	-
49.	Homefield Road, Chiswick, London, the west side, from a point 2.5 metres south of the common boundary of Nos. 13 & 15 Homefield Road northwards for a distance of 5.5 metres	-
50.	Homefield Road, Chiswick, London, the west side, from a point 3 metres south of the common boundary of Nos. 9 & 11 Homefield Road northwards for a distance of 9.5 metres	-
51.	Homefield Road, Chiswick, London, the west side, from a point 3 metres south of the common boundary of Nos. 5 & 7 Homefield Road northwards for a distance of 6 metres	-
52.	Homefield Road, Chiswick, London, the west side, from a point 2.5 metres south of the common boundary of Nos. 1 & 3 Homefield Road northwards for a distance of 5.5 metres	-
53.	Homefield Road, Chiswick, London, the west side, from a point 7 metres north of the northern building line of No. 1 Homefield Road northwards for a distance of 5 metres	-
54.	Merton Avenue, Chiswick, London, the east side, from a point 5 metres south of the southern kerb-line of the east to west arm of Cleveland Avenue to the common boundary of Nos. 20 & 18 Merton Avenue	-
55.	Merton Avenue, Chiswick, London, the south side, from the junction with Cleveland Avenue to a point 5 metres east of the eastern kerb-line of the north to south arm of Merton Avenue	-
56.	Merton Avenue, Chiswick, London, the west side, from a point 2 metres north of the party wall of Nos. 25 & 27 Merton Avenue to a point 4 metres west of the party wall of Nos. 45 Merton Avenue & 52 Cleveland Avenue	-
57.	Merton Avenue, Chiswick, London, the west side, from a point 3 metres north of the party wall of Nos. 5 & 7 Merton Avenue to the northern flank wall of No. 23 Merton Avenue	-
58.	Netheravon Road, Chiswick, London, the east side, from a point 2 metres south of the common boundary of Nos. 11 & 11a Netheravon Road to a point 1.5 metres north of the southern building line of No. 39 Netheravon Road	-
59.	Netheravon Road, Chiswick, London, the west side, from a point 6 metres south of the common boundary of Nos. 84 & 86 Netheravon Road to the northern building line of No. 52 Netheravon Road	-
60.	Netheravon Road, Chiswick, London, the west side, from a point 4 metres north of the common boundary of Nos. 38 & 40	-

	Netheravon Road to the common boundary of Nos. 24 & 26 Netheravon Road	
61.	Netheravon Road, Chiswick, London, the west side, from the common boundary of Nos. 20 & 22 Netheravon Road to the common boundary of Nos. 4 & 6 Netheravon Road	-
62.	Pleydell Avenue, Chiswick, London, the east side, from the northern building line of No. 32 Pleydell Avenue to a point 5 metres south of the southern building line of No. 2 Pleydell Avenue	-
63.	Pleydell Avenue, Chiswick, London, the east side, from a point 5 metres north of the junction with Vaughan Avenue northwards for a distance of 15.5 metres	-
64.	Pleydell Avenue, Chiswick, London, the west side, from a point 5 metres north of the junction with Vaughan Avenue northwards for a distance of 22.5 metres	-
65.	Pleydell Avenue, Chiswick, London, the west side, from a point 2.5 metres south of the party wall Nos. 1 & 3 Pleydell Avenue to a point 1 metre south of the northern building line of No. 27 Pleydell Avenue	-
66.	Prebend Gardens, Chiswick, London, the east side, from a point 5 metres south of the junction with South Side to a point 12.5 metres north of the party wall of Nos. 74 & 76 Prebend Gardens	-
67.	Prebend Gardens, Chiswick, London, the east side, from the northern building line of No. 74 Prebend Gardens to a point 1.5 metres north of the southern building line of No. 54 Prebend Gardens	-
68.	Prebend Gardens, Chiswick, London, the west side, from a point 2 metres north of the southern building line of No. 1 Prebend Gardens to a point 5 metres north of the southern building line of No. 37 Prebend Gardens	-
69.	Prebend Gardens, Chiswick, London, the west side, from the southern building line of No. 47 Prebend Gardens to a point 1 metre south of the northern building line of No. 65 Prebend Gardens	-
70.	Prebend Gardens, the west side, between a point 1 metre north of a point opposite the southern flank wall of No. 67 Prebend Gardens and a point 1.5 metres south of a point opposite the northern flank wall of No. 73 Prebend Gardens	-
71.	Prebend Gardens, Chiswick, London, the west side, from a point 1.5 metres north of the southern building line of No. 75 Prebend Gardens to a point 2 metres south of the northern building line of No. 81 Prebend Gardens	-

72.	Prebend Gardens, Chiswick, London, the west side, from a point 1 metre north of the southern building line of No. 83 Prebend Gardens to a point 1.5 metres north of the southern kerb-line of South Side	-
73.	Ravensmede Way, Chiswick, London, the east side, from a point 5.5 metres south of the southern flank wall of flats Nos. 68-70 and 80-85 Ravensmede Way to a point 1 metre north of the southern flank wall of No. 25 Ravensmede Way	-
74.	Ravensmede Way, Chiswick, London, the east side, from a point 4 metres south of the northern flank wall of No. 26 Ravensmede Way northwards for a distance of 36 metres	-
75.	South Side, Chiswick, London, the south side, from a point 6 metres east of the common boundary of Nos. 12 & 13 South Side to a point 1 metre west of the western building line of No. 13 South Side	-
76.	South Side, Chiswick, London, the south side, from a point 2 metres east of the western building line of No. 11 South Side to a point 1.5 metres west of the eastern building line of No. 10 South Side	-
77.	South Side, the south side, between a point 1 metre east of a point opposite the western flank wall of No. 9 South Side and a point 1.5 metres west of a point opposite the eastern flank wall of No. 8 South Side	-
78.	South Side, Chiswick, London, the south side, from a point 1.5 metres east of the western building line of No. 7 South Side eastwards for a distance of 11.5 metres	-
79.	South Side, Chiswick, London, the south side, from the western building line of No. 5 South Side to a point 1.5 metres west of the eastern building line of No. 4 South Side	-
80.	South Side, Chiswick, London, the south side, from a point 1.5 metres east of the western building line of No. 3 South Side eastwards for a distance of 13 metres	-
81.	South Side, Chiswick, London, the south side, from the western building line of Nos. 9-16 Hauteville Court Gardens, South Side eastwards to a point 5 metres west of the junction with Stamford Brook Avenue	-
82.	Stamford Brook Avenue, Chiswick, London, the east side, from a point 3.5 metres north of the common boundary of Nos. 26 & 28 Stamford Brook Avenue southwards for a distance of 50 metres	-
83.	Stamford Brook Avenue, Chiswick, London, the east side, from a point 4 metres south of the northern kerb-line of South Side northwards for a distance of 21 metres	-



84.	Stamford Brook Avenue, Chiswick, London, the east side, from a point 4 metres south of the southern kerb-line of South Side southwards for a distance of 9 metres	-
85.	Stamford Brook Avenue, Chiswick, London, the east side, from a point 1 metre south of the common boundary of Nos. 8 Stamford Brook Avenue and Ranelagh Gardens southwards for a distance of 16.5 metres	-
86.	Stamford Brook Avenue, Chiswick, London, the east side, from a point 6 metres north of the party wall of Nos. 17 & 19 Stamford Brook Avenue southwards for a distance of 20.5 metres	-
87.	Stamford Brook Avenue, Chiswick, London, the east side, from a point 1 metre north of the party wall of Nos. 13 & 15 Stamford Brook Avenue southwards for a distance of 15 metres	-
88.	Stamford Brook Avenue, Chiswick, London, the east side, from a point 1 metre south of the party wall of Nos. 9 & 11 Stamford Brook Avenue southwards for a distance of 13.5 metres	-
89.	Stamford Brook Avenue, Chiswick, London, the east side, from a point 1 metre north of the northern building line of No. 2 Stamford Brook Avenue southwards for a distance of 16 metres	-
90.	Stamford Brook Avenue, Chiswick, London, the west side, from a point 6 metres north of the northern kerb-line of Vaughan Avenue to a point 2.5 metres south of the southern building line of No. 1 Stamford Brook Avenue	-
91.	Stamford Brook Avenue, Chiswick, London, the west side, from a point 3 metres north of the southern building line of No. 1 Stamford Brook Avenue northwards for a distance of 11.5 metres	-
92.	Stamford Brook Avenue, Chiswick, London, the west side, from a point 1 metre north of the southern building line of No. 5 Stamford Brook Avenue northwards for a distance of 15.5 metres	-
93.	Stamford Brook Avenue, Chiswick, London, the west side, from a point 4.5 metres south of the common boundary of Nos. 9 & 11 Stamford Brook Avenue northwards for a distance of 9 metres	-
94.	Stamford Brook Avenue, Chiswick, London, the west side, from a point 5 metres south of the common boundary of Nos. 13 & 15 Stamford Brook Avenue northwards for a distance of 9.5 metres	-
95.	Stamford Brook Avenue, Chiswick, London, the west side, from a point 7 metres south of the common boundary of Nos. 17 & 19 Stamford Brook Avenue northwards for a distance of 14.5 metres	-

96.	Vaughan Avenue, Chiswick, London, the north side, from a point 0.5 metres east of the eastern building line of No. 1 Vaughan Avenue eastwards for a distance of 29 metres	-
97.	Vaughan Avenue, Chiswick, London, the north side, from the eastern building line of No.9 Vaughan Avenue eastwards for a distance of 24.5 metres	-
98.	Vaughan Avenue, Chiswick, London, the south side, from a point 1.5 metres west of the eastern building line of No. 21 Vaughan Avenue westwards for a distance of 18 metres	-
99.	Vaughan Avenue, Chiswick, London, the south side, from a point 3 metres west of the eastern building line of No. 17 Vaughan Avenue westwards for a distance of 10 metres	-
100.	Vaughan Avenue, Chiswick, London, the south side, from the western building line of No. 15 Vaughan Avenue to a point 2 metres west of the eastern boundary of Nos. 15-20 Stamford Brook Mansions, Goldhawk Road	-

---

## SCHEDULE 8A

In relation to a parking place referred to in this Schedule, the expression “permitted hours” means the period between 9.00am and 9.00pm Monday to Saturday, and 5.00 and 9.00pm Sunday except for Christmas Day, Good Friday and Bank Holidays.

Parking places in respect of which a vehicle may be left during the permitted hours if it displays a valid residents’ permit.

1. No. of parking place	2. Designated parking place	3. Special manner of standing
1.	Ennismore Avenue, Chiswick, London, the east side, from a point 0.5 metres north of the southern flank wall of No. 2 Ennismore Avenue northwards for a distance of 9 metres	-
2.	Ennismore Avenue, Chiswick, London, the east side, from a point 4 metres north of the common boundary of Nos. 2 & 4 Ennismore Avenue to a point 2.5 metres south of the northern flank wall of No. 24 Ennismore Avenue	-
3.	Ennismore Avenue, Chiswick, London, the east side, from a point 1 metre north of the southern flank wall of No. 26 Ennismore Avenue to the party wall of Nos. 42 & 44 Ennismore Avenue	-
4.	Ennismore Avenue, Chiswick, London, the west side, from the party wall of Nos. 43 & 45 Ennismore Avenue to the northern flank wall of No. 17 Ennismore Avenue	-
5.	Ennismore Avenue, Chiswick, London, the west side, from the party wall of Nos. 15 & 17 Ennismore Avenue to a point 2 metres north of the southern flank wall of No. 7 Ennismore Avenue	-
6.	Mayfield Avenue, Chiswick, London, the east side, from the southern flank wall of No. 2 Mayfield Avenue to a point 1 metre north of the southern flank wall of No. 18 Mayfield Avenue	-
7.	Mayfield Avenue, Chiswick, London, the east side, from a point 6 metres south of the common boundary of Nos. 20 & 22 Mayfield Avenue to a point 2.5 metres north of the northern flank wall of No. 36 Mayfield Avenue	-
8.	Mayfield Avenue, Chiswick, London, the west side, from a point 5 metres south of the junction with Thornton Avenue and a point 1 metre north of the party wall of Nos. 29 & 31 Mayfield Avenue	-
9.	Mayfield Avenue, Chiswick, London, the west side, from a point 0.5 metres south of the southern flank wall of No. 29 Mayfield Avenue to the northern flank wall of No. 23 Mayfield Avenue	-

10.	Mayfield Avenue, Chiswick, London, the west side, from the party wall of Nos. 21 & 23 Mayfield Avenue southwards for a distance of 6 metres	-
11.	Mayfield Avenue, Chiswick, London, the west side, from the party wall of Nos. 17 & 19 Mayfield Avenue to the southern flank wall of No. 9 Mayfield Avenue	-
12.	Mayfield Avenue, Chiswick, London, the west side, from a point 5 metres south of the northern flank wall of No. 7 Mayfield Avenue to a point 2 metres south of the party wall of Nos. 1 & 3 Mayfield Avenue	-
13.	Thornton Avenue, Chiswick, London, the east side, from a point 1 metre south of the party wall of Nos. 2 & 4 Thornton Avenue to the northern flank wall of No. 16 Thornton Avenue	-
14.	Thornton Avenue, Chiswick, London, the east side, from a point 2.5 metres south of the boundary wall of Nos. 18 & 20 Thornton Avenue to the southern flank wall of No. 30 Thornton Avenue	-
15.	Thornton Avenue, Chiswick, London, the east side, from a point 0.5 metres south of the common boundary of Nos. 30 & 32 Thornton Avenue to a point 0.5 metres north of the common boundary of Nos. 32 & 34 Thornton Avenue	-
16.	Thornton Avenue, Chiswick, London, the east side, from the common boundary of Nos. 34 & 36 Thornton Avenue to the northern flank wall of No. 36 Thornton Avenue	-
17.	Thornton Avenue, Chiswick, London, the east side, from a point 1 metre north of the common boundary of Nos. 44 & 46 Thornton Avenue northwards for a distance of 6 metres	-
18.	Thornton Avenue, Chiswick, London, the north side, from the party wall of Nos. 56 & 58 Thornton Avenue to the party wall of Nos. 94 & 96 Thornton Avenue	-
19.	Thornton Avenue, Chiswick, London, the north side, from a point 7 metres west of the party wall of Nos. 94 & 96 Thornton Avenue to a point 16 metres west of the party wall of Nos. 96 & 98 Thornton Avenue	-
20.	Thornton Avenue, Chiswick, London, the south side, from a point 5 metres east of the eastern kerb-line of Mayfield Avenue to the western flank wall of No. 45 Thornton Avenue	-
21.	Thornton Avenue, Chiswick, London, the south side, from a point 1 metre west of the party wall of Nos. 39 & 41 Thornton Avenue eastwards for a distance of 4.5 metres	-
22.	Thornton Avenue, Chiswick, London, the south side, from the western flank wall of No. 33 Thornton Avenue eastwards for a distance of 5 metres	-

23.	Thornton Avenue, Chiswick, London, the west side, from a point 1 metres north of the party wall of Nos. 25 & 27 Thornton Avenue southwards for a distance of 4.5 metres	-
24.	Thornton Avenue, Chiswick, London, the west side, from the common boundary of Nos. 19 & 21 Thornton Avenue to a point 1 metre south of the common boundary of Nos. 15 & 17 Thornton Avenue	-
25.	Thornton Avenue, Chiswick, London, the west side, from the northern wall of No. 11 Thornton Avenue northwards for a distance of 11 metres	-
26.	Upham Park Road, Chiswick, London, the east side, from a point 1 metre north of the southern flank wall of No. 1 Upham Park Road and the party wall of Nos. 11a & 13a Upham Park Road	-
27.	Upham Park Road, Chiswick, London, the east side, from a point 3 metres south of the party wall of Nos. 15a & 17 Upham Park Road to the party wall of Nos. 57 & 59 Upham Park Road	-
28.	Upham Park Road, Chiswick, London, the west side, from the party wall of Nos. 57 & 59 Upham Park Road to from a point 4 metres north of the party wall of Nos. 22 & 24 Upham Park Road	-

## **SCHEDULE 9**

### **Streets or parts of streets for the purpose of the definition of “business”**

1. Airedale Avenue, Chiswick
2. Beverley Road, Chiswick
3. British Grove, Chiswick
4. Chiswick High Road, Chiswick, between the eastern kerbline of Turnham Green Terrace and the western kerbline of Goldhawk Road
5. Cleveland Avenue, Chiswick.
6. Ennismore Avenue, Chiswick.
7. Homefield Road, Chiswick.
8. Mayfield Avenue, Chiswick.
9. Merton Avenue, Chiswick.
10. Netheravon Road, Chiswick.
11. Pleydell Avenue, Chiswick.
12. Prebend Gardens, Chiswick.
13. Ravensmede Way, Chiswick.
14. South Side, Chiswick.
15. Stamford Brook Avenue, Chiswick.
16. Thornton Avenue, Chiswick.
17. Turnham Green Terrace, Chiswick, the east side.
18. Upham Park Road, Chiswick.
19. Vaughan Avenue, Chiswick.

## **SCHEDULE 10**

### **Streets or parts of streets for the purpose of the definition of “resident” and “householder”**

1. Airedale Avenue, Chiswick
2. Beverley Road, Chiswick
3. British Grove, Chiswick
4. Chiswick High Road, Chiswick, between the eastern kerbline of Turnham Green Terrace and the western kerbline of Goldhawk Road
5. Cleveland Avenue, Chiswick.
6. Ennismore Avenue, Chiswick.
7. Homefield Road, Chiswick.
8. Mayfield Avenue, Chiswick.
9. Merton Avenue, Chiswick.
10. Netheravon Road, Chiswick.
11. Pleydell Avenue, Chiswick.
12. Prebend Gardens, Chiswick.
13. Ravensmede Way, Chiswick.
14. South Side, Chiswick.
15. Stamford Brook Avenue, Chiswick.
16. Thornton Avenue, Chiswick.
17. Turnham Green Terrace, Chiswick, the east side.
18. Upham Park Road, Chiswick.
19. Vaughan Avenue, Chiswick.

**SCHEDULE 11**  
**On-Street Pay by Phone Parking Charges (excluding service charge)**

<b>Period</b>	<b>Charges for zero emission vehicle*</b>	<b>Charges for low emission vehicle*</b>	<b>Charges for all other vehicles</b>
Up to 30 minutes	£0.80	£1.20	£1.60
Up to 1 hour	£1.60	£2.40	£3.20
Up to 1½ hours	£2.40	£3.60	£4.80
Up to 2 hours	£3.20	£4.80	£6.40
Up to 2½ hours	£4.00	£6.00	£8.00
Up to 3 hours	£4.80	£7.20	£9.60
Up to 3½ hours	£5.60	£8.40	£11.20
Up to 4 hours	£6.40	£9.60	£12.80
Up to 4½ hours	£7.20	£10.80	£14.40
Up to 5 hours	£8.00	£12.00	£16.00

\*reduced charges for zero or low emission vehicles are only available if making payment of the charge through the telephone payment parking system.

**SCHEDULE 12**  
**Business Permit Charges**

	<b>12-month permit for low emission goods/passenger vehicle</b>	<b>12-month permit for all other vehicles</b>
<b>Goods vehicle</b>	£350.00	£650.00
<b>Passenger vehicle</b>	£600.00	£900.00

**SCHEDULE 13**  
**Resident Permit Charges**

<b>1.</b>	<b>2. First residents' permit per household</b>	<b>3. Second residents' permit per household</b>	<b>4. Third residents' permit per household</b>	<b>5. Fourth residents' permit per household</b>	<b>6. Fifth and subsequent residents' permits per household</b>
12 month permit for a low emission vehicle	£0	£0	£0	£0	£0
12 month permit for a low emission	£50	£50	£50	£50	£50

vehicle which is also a diesel vehicle					
12 month permit for all other diesel vehicles	£130	£210	£290	£370	£450
12-month permit for all other vehicles	£80	£160	£240	£320	£400

**SCHEDULE 14**  
**Residents' Visitors Parking Card Charges**

	<b>Each card</b>
<b>Residents' visitors parking card</b>	£22.50

---

**EXPLANATORY NOTE**

(This note is not part of the Order, but is intended to indicate its general purport)

This Order amends the operating times of the Controlled Parking Zone in Ennismore Avenue, Mayfield Avenue, Thornton Avenue and Upham Park Road from Monday to Saturday 9.00am to 7.00pm to Monday to Saturday 9.00am to 9.00pm, and Sunday 5.00pm to 9.00pm





# Traffic Management Order

2008 No.24

The London Borough of Hounslow (Waiting and Loading Restriction) (Civil Enforcement Area)  
Order 2008

Made on 4 August 2008

Coming into operation on 11 August 2008

## ARRANGEMENT OF ARTICLES

### PART I

	Article
Commencement and citation .. .. .	1
Revocation .. .. .	2
Interpretation .. .. .	3
Application of Order .. .. .	4

### PART II

#### RESTRICTIONS

	Article
Restrictions applicable to streets specified in Schedule 1, Schedule 2 or Schedule 6 .. .. .	5
Restrictions applicable to restricted streets Specified in Schedule 4, 4A and 4B . . . . .	6
Restrictions applicable to streets specified in Schedule 5 .. .. .	7

### PART III

#### CONTRAVENTION OF WAITING RESTRICTIONS

	Article
Restriction on vehicles .. .. .	8
Contravention of waiting restrictions .. .. .	9
Manner of payment of penalty charge .. .. .	10
Removal of vehicle from waiting restrictions .. .. .	11

# PART IV EXCEPTIONS AND EXEMPTIONS FROM RESTRICTIONS

	Article
Persons boarding or alighting from vehicles .. .. .	12
Excepted vehicles .. .. .	13
Furniture removals and other exceptional loading or unloading ..	14
Miscellaneous exemptions .. .. .	15

# PART V ADDITIONAL PROVISIONS

	Article
Duty to move on .. .. .	16
Restrictions on methods of loading or unloading vehicles .. ..	17
Restriction on street trading .. .. .	18
Restriction on advertising .. .. .	19
Power to suspend the use of a motor cycle parking area .. ..	20

# SCHEDULES

	Page
1. Restricted streets referred to in Article 5(1) .. .. .	11
2. Streets referred to in Article 5(2)(a) .. .. .	227
3. Prescribed/restricted hours .. .. .	261
4. Restricted streets referred to in Article 6 .. .. .	265
5. Restricted streets referred to in Article 7 where stopping is restricted. ..	268
6. Streets referred to in Articles 5(2)(b)(i) and 12 .. .. .	270
7. Side streets (adjoining restricted streets specified in Schedule 1) excepted from the definition of restricted street .. .. .	271
8. Motor cycle parking areas .. .. .	278

The London Borough of Hounslow, after consulting the Commissioner of Police of the Metropolis, in exercise of powers conferred by sections 6 and 124 of and Part IV of Schedule 9 to the Road Traffic Regulation Act 1984<sup>a</sup>, as amended by section 8 and Schedule 5 of the Local Government Act 1985<sup>b</sup>, the Road Traffic Act 1991<sup>c</sup> and Part 6 of the Traffic Management Act 2004<sup>d</sup> and of all other powers thereunto enabling hereby make the following Order:

<sup>a</sup> 1984 c.27

<sup>b</sup> 1985 c.51

<sup>c</sup> 1991 c.40

<sup>d</sup> 2004 c.18

## **PART I**

### **Commencement and citation**

1. This Order shall come into operation on 11 August 2008 and may be cited as the London Borough of Hounslow (Waiting and Loading Restriction) (Civil Enforcement Area) Order 2008.

### **Revocation**

2. Without prejudice to the validity of anything done or to any liability incurred in respect of any act or omission before the coming into operation of this Order, the Hounslow (Waiting and Loading Restriction) Order 1977<sup>a</sup> is hereby revoked.

### **Interpretation**

3. (1) In this Order, except where the context otherwise requires:
  - “bus” has the same meaning as in Regulation 22 of the Traffic Signs Regulations and General Directions 2002<sup>b</sup>;
  - “civil enforcement officer” means a person appointed by or on behalf of the Council to enforce the restrictions imposed by this Order;
  - “Council” means the Council of the London Borough of Hounslow;
  - “enactment” means any enactment, whether public general or local, and includes any order, byelaw, rule, regulation, scheme or other instrument having effect by virtue of an enactment;
  - “goods” means goods of any kind whether animate or inanimate and includes postal packets of any description; and “delivering” and “collecting”, in relation to any goods, include checking the goods for the purpose of their delivery or collection;
  - “goods vehicle” has the same meaning as in the Traffic Signs Regulations and General Directions 2002;
  - “motor cycle parking area” means that part of a restricted street specified in Schedule 8;
  - “parking contravention” has the meaning assigned to it in Part 1 of Schedule 7 of the Traffic Management Act 2004;
  - “penalty charge and reduced penalty charge” means the charge set by the Council under the provisions of the Road Traffic Act 1991 or Part 6 of the Traffic Management Act 2004 and following approval of the Secretary of State or the Mayor of London, which is to be paid to the Council, which in the case of a penalty charge is to be paid within 28 days beginning on the date of the Notice, or in the case of a reduced penalty charge is to be paid following the issue of a penalty charge notice within 14 or 21 days of the issue or service of that notice;
  - “prescribed hours”, in relation to a restricted street, means the time specified in column 2 of Schedule 3 in relation to the letter set out in column 1 of the Schedule and which letter is the letter set out in column 3 of Schedule 1 or 4 in relation to that street;
  - “provision of a universal postal service” and “universal service provider” have the same meanings as in Section 126 of the Postal Services Act 2000<sup>c</sup>;
  - “restricted hours”, in relation to any street specified in Schedule 2 means the time specified in column 2 of Schedule 3 and which number set out in column 3 of Schedule 2 in relation to that street;

---

<sup>a</sup> GLC1977/642 – including all amendments up to 2008/15

<sup>b</sup> SI.2002/3113 (as amended)

<sup>c</sup> 2000 c.26

“restricted street” means any street within the London Borough of Hounslow specified in Schedule 1 or 4 (hereinafter referred to as a “scheduled street”) and includes, except where the context otherwise requires, so much of every other street within that London Borough which is not a scheduled street or a street specified in Schedule 5 and which joins any scheduled street specified in Schedule 1 as lies between the kerb-line of the scheduled street and a point 18.29 metres distant there from, and any reference in this Order to any restricted street specified in Schedule 1 shall be construed accordingly:

Provided that the expression “restricted street” shall not for the purpose of this Order include:

- (a) any area on a highway or any place within the London Borough of Hounslow for the time being designated or described as a parking place by any Order made or having effect as if made or having effect as if made under section 6, section 32 (as extended by section 63 thereof) or section 45 of the Road Traffic Regulation Act 1984; or
- (b) in its application to a street specified in column 1 of Schedule 7, that the length of street which extends 18.29 metres measured in the direction specified in column 2 of that Schedule from the kerb-line of the scheduled street specified in column 3 of that Schedule,

and in this definition the expression “kerb-line” in relation to a scheduled street shall mean that imaginary line which is the projection of the lines formed by the edge of the main carriageway of the scheduled street adjacent to its junction with the side in question of any other street”;

“Scheduled” means a Schedule to this Order;

“street” includes any part of the street;

“telecommunications system” has the same meaning as in the Telecommunications Act 1984<sup>a</sup>.

(2) For the purpose of this order a vehicle shall be deemed to wait:

- (a) in a restricted street if any point in that street is below the vehicle or its load (if any) and the vehicle is stationary; or
- (b) for more than a specified period in the same place in a restricted street if any one point in that street is below the vehicle or its load (if any) throughout a period exceeding the specified period whether or not that vehicle is moved during that period.

- (3) Any reference in this Order to any enactment shall be construed as a reference to that enactment as amended, applied, consolidated, re-enacted by or as having effect by virtue of any subsequent enactment.
- (4) Any reference in this Order to a length of street shall, unless otherwise specified, be construed as a reference to the whole width of that length of street.
- (5) The Interpretation Act 1978<sup>b</sup> shall apply for the interpretation of this Order as it applies for the interpretation of an Act of Parliament
- (6) The restrictions, prohibitions and requirements imposed by this Order are in addition to and not in derogation of any restrictions, prohibitions or requirement imposed by any other enactment and any exception for exemption from the provisions of this Order is without prejudice to the provisions of any other enactment.

---

<sup>a</sup> 1984 c.12(b)

<sup>b</sup> 1978 c.30

- (7) For the purposes of this Order a vehicle shall be regarded as displaying a disabled persons' badge and parking disc in the relevant position when it is so regarded for purposes of Regulation 3(1) of the Local Authorities' Traffic Orders (Exemption for Disabled Persons) (England and Wales) Regulations 2000<sup>a</sup> and "relevant position" has the same meaning as in Regulation 4 of those Regulations.

### **Application of Order**

4. The restrictions imposed by Part II of this Order are subject to the exceptions and exemptions set out in Part III of this Order, and any such exceptions or exemptions are subject to the provisions of Part IV of this Order.

## **PART II**

### **RESTRICTIONS**

#### **Restrictions applicable to streets specified in Schedule 1, Schedule 2 or Schedule 6**

5. (1) No person shall cause or permit any vehicle to wait during the prescribed hours in any restricted street specified in Schedule 1 except, subject to the provisions of the next paragraph, for so long as may be necessary for the purpose of delivering or collecting goods or loading or unloading the vehicle at premises adjacent to the street.
- (2) No person shall cause or permit any vehicle to wait for the purpose of delivering or collecting goods or loading or unloading the vehicle –
- (a) in any of the streets specified in Schedule 2 (which consist of restricted streets or parts thereof specified in Schedule 1) during the restricted hours, or
  - (b) without prejudice to the provisions of the last fore-going sub-paragraph –
    - (i) for a period of more than forty minutes in the same place during the prescribed hours in any part of the street in the London Borough of Hounslow specified in Schedule 6 which is a restricted street; or
    - (ii) for a period of more than forty minutes in the same place during the prescribed hours in any other restricted streets specified in Schedule 1.

#### **Restrictions applicable to restricted streets specified in Schedules 4, 4A and 4B**

6. (1) No person shall cause or permit any vehicle to wait during the prescribed hours in any restricted street specified in Schedule 4 –
- (a) for a longer period than 20 minutes or,
  - (b) if a period of less than 20 minutes has elapsed since the termination during the prescribed hours of the last period of waiting (if any) of the vehicle in that street;
- (2) No person shall cause or permit any vehicle to wait during the prescribed hours in any restricted street specified in Schedule 4A –
- (a) for a longer period than 30 minutes or,
  - (b) if a period of less than 1 hour has elapsed since the termination during the prescribed hours of the last period of waiting (if any) of the vehicle in that street;
- (3) No person shall cause or permit any vehicle to wait during the prescribed hours in any restricted street specified in Schedule 4B –

---

<sup>a</sup> SI.2000/683

- (a) for a longer period than 1 hour or,
- (b) if a period of less than an 1 hour has elapsed since the termination during the prescribed hours of the last period of waiting (if any) of the vehicle in that street;

**Provided that**

- (i) for the purposes of sub-paragraphs 1(b), 2(b) or 3(b) of this Article no account shall be taken of any period during which a vehicle is waiting in that street for any purpose specified in Part IV of this Order;
- (ii) nothing in sub-paragraphs 1(b), 2(b) or 3(b) of this Article shall apply in respect of a disabled person's vehicle which displays in the relevant position a disabled person's badge issued by any local authority.

**Restrictions applicable to streets specified in Schedule 5**

- 7. No person shall cause or permit any vehicle to stop or remain at rest in any street specified in Schedule 5

**PART III**

**CONTRAVENTION OF WAITING RESTRICTIONS**

**Restriction on vehicles**

- 8. Without prejudice to the validity of anything done or to any liability incurred in respect of any act or omission before the coming into operation of this Order, no person shall cause or permit any motor vehicle to wait in any prescribed or restricted street during the prescribed hours.

**Contravention of waiting restrictions**

- 9. Except as provided in Article 13 of this Order, if a vehicle waits in any street referred to in the Schedules to this Order during the prescribed hours a parking contravention shall have occurred and a penalty charge shall be payable. A penalty charge notice may then be issued by a civil enforcement officer or served by the Council.

**Manner of payment of the penalty charge**

- 10. The penalty charge shall be paid to the Council by cash, cheque, postal order or other accepted means which shall be delivered or sent by post to the Finance Department of the Council at the address indicated on the penalty charge notice and in accordance with instructions on that notice, to arrive during the hours when such office is open, or to be paid by credit card or debit card by telephone or other means as the Council may from time to time allow -
  - (a) on the fourteenth day in the case of a reduced penalty charge where the notice was issued under Regulation 9 of the Civil Enforcement of Parking Contraventions (England) General Regulations 2007 beginning on the date the notice was served;
  - (b) on the twenty-first day in the case of a reduced penalty charge where the notice was issued under Regulation 10 of those Regulations beginning on the date the notice was served; or
  - (c) on the twenty-eighth day in the case of a penalty charge, beginning on the date the notice was served:-

Provided that, if the said fourteenth, twenty-first or twenty-eighth day falls upon a day on which the said payment office is closed, the period within which payment of the said charge

shall be payable to the Council shall be extended until the next day on which the office is open.

#### **Removal of a vehicle from waiting restrictions**

11. Where a civil enforcement officer is of the opinion that any of the provisions contained in Articles 8 or 9 of this Order have been contravened or not complied with they may, under the provisions of the Road Traffic Act 1991, the Traffic Management Act 2004 and the Removal and Disposal of Vehicles Regulations 1986, remove or cause to be removed the vehicle from the waiting restriction and, where it is so removed, shall provide for its safe custody of the vehicle.

### **PART IV**

#### **EXCEPTIONS AND EXEMPTIONS FROM RESTRICTIONS**

##### **Persons boarding or alighting from vehicles**

12. Nothing in Article 5 or 6 of this Order shall render it unlawful to cause or permit a vehicle to wait in any restricted street for so long as may be necessary for the purpose of enabling any person to board or alight from the vehicle or to load thereon or unload therefrom his personal luggage:

##### **Excepted Vehicles**

13. The restrictions imposed by Part II of this Order shall not apply in relation to the following vehicles, that is to say –
- (a) public service vehicles operated by Transport for London whilst waiting at an authorised stopping place or at a terminal or turning point;
  - (b) vehicles when used for fire brigade, ambulance or police purposes;
  - (c) vehicles when used in the service of a local authority in pursuance of statutory powers or duties provided that in all the circumstances it is reasonably necessary in the exercise of such powers or the performance of such duties for the vehicle to wait in the place in which it is waiting;
  - (d) hackney carriages whilst waiting upon any duly authorised cab rank;
  - (e) vehicles whilst waiting in any restricted street for so long as may be necessary in connection with the taking in of petrol, oil, water or air, if such taking in cannot be effected unless the vehicle waits in that place where it is waiting.
  - (f) a motor cycle propelled by mechanical power, not being an invalid carriage, with less than four wheels and the weight of which does not exceed 410 kilograms whilst waiting wholly within the limits of a motor cycle parking area.

##### **Furniture removals and other exceptional loading or unloading**

- 14 (1) Nothing in Article 5 or 6 of this Order shall apply so as to restrict the loading or unloading of any vehicle while the vehicle is in actual use in any restricted street in connection with the removal of furniture to or from one office, dwelling-house or depository adjacent to that restricted street from or to another office, dwelling-house or depository:

Provided that this paragraph shall not apply to a vehicle waiting in any restricted street to which the provisions of Article 5(2)(a) or 6 of this Order apply unless notice is given twenty-four hours in advance to the London Borough of Hounslow, their consent is obtained, and such reasonable conditions as they may impose are complied with.

- (2) Without prejudice to the provisions of the last foregoing paragraph, nothing in Article 5 or 6 of this Order shall apply so as to restrict the loading or unloading of any vehicle

while the vehicle is in actual use in any restricted street in connection with the collection or delivery of goods from or to premises in or adjacent to that street if those goods cannot reasonably be loaded or unloaded outside the prescribed hours or within the time (if any) allowed in relation to that street, as the case may be, if notice is given twenty-four hours in advance to the London Borough of Hounslow, their consent is obtained, and such reasonable conditions as they may impose are complied with.

### **Miscellaneous exemptions**

- 15 (1) Nothing in Part II of this Order shall render it unlawful to cause or permit a vehicle to wait in any restricted street or remain at rest in any street specified in Schedule 5 –
- (a) while postal packets addressed to premises adjacent to any such street in which a vehicle bearing a livery which is used by a universal service provider and which is waiting for as long as may be necessary for the purpose of the provision of a universal postal service;
  - (b) while the vehicle is being used in connection with any building operation, demolition or excavation in or adjacent to any such street, the removal of any obstruction to traffic in any street, the maintenance, improvement, reconstruction, cleansing or lighting of any street, the laying, erection, alteration or repair in or adjacent to any street of any sewer or of any main, pipe or apparatus for the supply of gas, water or electricity, or of any telegraphic line, or the placing, maintenance or removal of any traffic sign, if the vehicle cannot conveniently and lawfully be used for that purpose in any street not being a street specified in Schedule 5 or a restricted street or outside the prescribed hours;
  - (c) while any gate or other barrier at the entrance to premises, to which the vehicle requires access or from which it has emerged is being opened or closed, if it is not reasonably practicable for the vehicle to wait in any other place while such gate or barrier is being opened or closed.
- (2) Nothing in Part II of this Order shall apply to anything done with the permission or at the direction of a police constable in uniform or where the person in control of the vehicle is required by law to stop, or wait or remain at rest, or is obliged to do so in order to avoid an accident.
- (3) Nothing in Article 5 or 6 of this Order shall render it unlawful for a person who is licensed by the Council of the London Borough of Hounslow to sell goods from a stationary vehicle on a pitch in any restricted street to cause or permit a vehicle to wait on that pitch for that purpose.
- (4) Nothing in Article 7 of this Order shall render it unlawful to cause or permit a vehicle to stop in any street specified in Schedule 5 if that vehicle thereupon remains at rest for any reason specified in paragraph (1) of this Article.

## **PART V**

### **ADDITIONAL PROVISIONS**

#### **Duty to move on**

16. Notwithstanding any exception or exemption contained in this Order, the person in control of a vehicle waiting during the prescribed hours in any restricted street or in any street specified in Schedule 5 shall move the vehicle on the instructions of a police constable in uniform whenever such moving may be reasonably necessary for the purpose of preventing or removing obstructions.



### **Restriction on methods of loading or unloading vehicles**

- 17 (1) No person shall cause any goods to be loaded on to or unloaded from any vehicle in any street in the London Borough of Hounslow otherwise than in accordance with the following conditions, that is to say-
- (d) no such goods shall be deposited on any carriageway or footway except on the carriageway immediately at the rear of the vehicle and no goods shall remain on any carriageway before the arrival of or after the departure of the vehicle;
  - (b) no part of any rope, chain, wire, apparatus or machinery used in connection with such loading or unloading and no load suspended therefrom, shall be less than 4.88 metres above a carriageway, except when over any vehicle being loaded or unloaded, or less than 2.74 metres above the footway;
  - (c) no such goods shall be passed from hand to hand across any part of any carriageway or footway;
- Provided that nothing in this Article shall apply in relation to –
- (i) any vehicle specified in sub-paragraph (b) or sub-paragraph (c) of Article 13 of this Order or any vehicle while it is being used as mentioned in paragraph (1)(c) or Article 15 of this Order; or
  - (ii) anything done with the permission or at the direction of a police constable in uniform.
- (2) Nothing in sub-paragraph (b) of paragraph (1) of this Article shall apply to any pipe, apparatus or machinery being used in connection with loading or unloading of any petrol, water, oil or liquid fuel on to or from any vehicle in any street or from any premises adjacent to any street, provided that all necessary means are taken to give adequate warning of any possible obstruction.

### **Restriction on street trading**

18. No person shall, on any day other than on Sunday, sell, offer or expose for sale goods from a vehicle which is in any restricted street unless –
- (a) that person is licensed by the Council of the London Borough of Hounslow to sell goods from a stationary vehicle on a pitch in that street and sells goods from that pitch; or
  - (b) the goods are immediately delivered at or taken into premises adjacent to the vehicle from which the sale is affected.

### **Restriction on advertising**

19. No person shall in any restricted street or in any street specified in Schedule 5, either wholly or mainly for the purposes of advertisement, ride, drive, conduct, use or employ or cause to be ridden, driven, conducted, used or employed any animal or vehicle of any kind, or wear or cause to be worn any fancy dress or other costume.

### **Power to suspend the use of a motor cycle parking area**

20. (1) Notwithstanding any other provision of this Order, the council of the London Borough of Hounslow or the Commissioner of Police of the Metropolis, on the occasion of any public procession or for other good and sufficient reason, or a civil enforcement officer or a police constable or traffic warden in uniform, in case of an emergency, may suspend the use of any motor cycle parking area or any part thereof during such period as may be reasonably necessary;
- (2) the Council of the London Borough of Hounslow or the Commissioner of Police of the Metropolis, or a civil enforcement officer or a police officer or traffic warden in


uniform suspending the use of a motor cycle parking area or any part thereof in accordance with the provisions of paragraph (1) of this Article, shall thereupon place or cause to be placed in or adjacent to that motor cycle parking area or that part thereof, as the case may be, the use of which is suspended, a traffic sign indicating that the waiting of vehicles is prohibited;

- (3) no person shall cause or permit a vehicle to wait in a motor cycle parking area or any part thereof during such period that there is in or adjacent to that motor cycle parking area or that part thereof, as the case may be, a traffic sign placed in pursuance of paragraph (2) of this Article:

Provided that nothing in this paragraph shall apply to anything done with the permission of the Council of the London Borough of Hounslow or the Commissioner of Police of the Metropolis or a civil enforcement officer or a police constable or traffic warden in uniform or in relation to any vehicle being used for fire brigade, ambulance or police purposes or to any vehicle which is waiting for any reason specified in Article 15(2)

Dated this fourth day of August 2008.



 Director of Environment  
(The officer appointed for this purpose)