

Deposited Documents – Reference TMO/P013/25

Held on deposit online

Placed on deposit on Friday, 23 May 2025

Proposed Red Route Restrictions – Wood Lane, Isleworth

Contents:

- 1. Notice of Intent dated 23 May 2025**
- 2. Proposed Traffic Management Orders**
 - A. The London Borough of Hounslow (Red Routes) (Amendment No **) Order 20**
- 3. Statement of Reasons**
- 4. Plan**
- 5. Existing Traffic Management Order**
 - A. The London Borough of Hounslow (Red Routes) Order 2019

Any queries regarding these deposited documents should be sent by email to trafficorders@hounslow.gov.uk or alternatively a voicemail can be left on extension 3322.

Proposed Red Route Restrictions – Wood Lane, Isleworth

A. The London Borough of Hounslow (Red Routes) (Amendment No.*) Order 20****

1. NOTICE IS HEREBY GIVEN that The London Borough of Hounslow proposes to make the above-mentioned Orders under sections 6 and 124 of and Part IV of Schedule 9 to the Road Traffic Regulation Act 1984, as amended.
2. The general effect of the Order would be to update the descriptions of the Red Route on Wood Lane to match what is currently on-street, by:
 - (a) revoking all existing red route restrictions on both sides of Wood Lane;
 - (b) introducing “no stopping at any time” restrictions (double red lines) on the north-east side of Wood Lane, between its junction with Jersey Road, Isleworth and a point 1.4 meters south-east of the boundary of Nos. 122 and 124 Wood Lane;
 - (c) introducing “no stopping at any time” restrictions (double red lines) on the south-west side of Wood Lane, between its junction with Jersey Road, Isleworth and the boundary of Nos. 166 and 168 Wood Lane;
 - (d) introducing “no stopping at any time” restrictions (double red lines) on the south-west side of Wood Lane, from the boundary of Nos. 122 and 124 Wood Lane for a distance of 7.3 metres in a south-easterly direction;
 - (e) introducing “no stopping Monday to Friday 8.15 to 9.15am and 2.45 to 3.45pm” restrictions (single red lines) on the south-west side of Wood Lane, from a point 2.7 metres south of the boundary of Nos. 134 & 136 Wood Lane, to a point 5.0 metres south-west of the boundary of Nos. 164 & 166 Wood Lane.
3. Documents giving further information of the proposed Orders can be viewed for a period of 21 days from the date of this Notice online at hounslow.gov.uk by typing in the term “traffic notices” in the search bar and at Hounslow Library, Hounslow House First Floor, 7 Bath Road, TW3 3EB or at The Reception of Hounslow House, Ground Floor, 7 Bath Road, TW3 3EB on Mondays and Thursdays between 9.30am and 8pm, Tuesdays, Wednesdays, Fridays and Saturdays between 9.30am and 5.30pm or on Sundays between 11.30am and 4.00pm.
4. Any person wishing to object to the proposed Orders should send a statement in writing stating the grounds of their objection to the Acting Assistant Director for Traffic, Transport and Parking, Hounslow House, 7 Bath Road, Hounslow, Middlesex TW3 3EB or via email to trafficorders@hounslow.gov.uk quoting the reference TMO/P013/25, to be received no later than 13 June 2025.

Dated: 23 May 2025

Sabeel Khan
Acting Assistant Director for Traffic, Transport & Parking
(The Officer appointed for the purpose)

Traffic Management Order

20** No.**

The London Borough of Hounslow (Red Routes) (Amendment No.***) Order 20**

Made on ** ***** 20**

Coming into operation on ** ***** 20**

The Council of the London Borough of Hounslow, after consulting the Commissioner of Police of the Metropolis, in exercise of the powers conferred by section 6 and 124 and Parts III and IV of Schedule 9 of the Road Traffic Regulation Act 1984^a as amended, and of all other enabling powers hereby make the following Order:

Citation and Commencement

- 1 This Order shall come into operation on ** ***** 20** and may be cited as the London Borough of Hounslow (Red Routes) (Amendment No.***) Order 20**.

Interpretation

2. (1) In this Order the “Order of 2019” means The London Borough of Hounslow (Red Routes) Order 2019 (as amended)^b.
(2) Unless the context otherwise requires, any expression used in this Order which is also used in the Order of 2019 shall have the same meaning as in that Order.
(3) Any reference in this Order to any enactment shall be construed as a reference to that enactment as amended, applied, consolidated, re-enacted by or as having effect by virtue of any subsequent enactment.

Revocation and/or Substitution and/or Addition of Prohibition and/or Restriction

3. Without prejudice to the validity of anything done or to any liability incurred in respect of any act or omission before the coming into operation of this Order, The London Borough of Hounslow (Red Routes) Order 2019 (as amended)^b shall have effect as though:
- The items numbered 23ai and 24bi in Schedule 1 to that Order are hereby revoked.
 - The items numbered 37 and 38 in Schedule 1 to this Order were added to Schedule 1 to that Order.
 - The item numbered 7 in Schedule 2 to this Order were added to Schedule 2 to that Order.

Dated this ***** day of ***** 20**

Sabeel Khan

Acting Assistant Director for Traffic, Transport & Parking

(The Officer appointed for the purpose)

^a 1984 c.27

^b LBH 2019/47 (as amended by LBH 2023/16)

SCHEDULE 1

1. Item	2. Description
37	<p>Wood Lane, Isleworth</p> <p>a) south-west side,</p> <p style="padding-left: 40px;">(i) from the boundary of Nos.122 and 124 Wood Lane for a distance of 7.3 metres in a south-eastern direction</p> <p style="padding-left: 40px;">(ii) from the boundary of Nos.166 and 168 Wood Lane in a north-eastern direction to its junction with Jersey Road</p> <p>b) north-east side,</p> <p style="padding-left: 40px;">(i) from its junction with Jersey Road south-eastwards to a point 329.1 metres</p> <p style="padding-left: 40px;">(ii) 5.1 metres south-east from the boundary of Nos. 168 and 170 in a south-eastern direction to its junction with Braybourne Drive</p> <p style="padding-left: 40px;">(iii) from the southern kerb line of Braybourne Drive in a south-eastern direction for 7 metres</p> <p style="padding-left: 40px;">(iv) 7.1 metres north-west from the boundary of Nos. 134 and 132 in a south-eastern direction for 9.3 metres</p> <p style="padding-left: 40px;">(v) 1.4 metres south-east direction from the boundary of Nos.122 and 124 Wood Lane for a distance of 5.1 metres in a north-western direction</p>
38	<p>Windmill Lane, Isleworth</p> <p>a) both sides,</p> <p style="padding-left: 40px;">(i) from its junction with Syon Lane, northwards for a distance of 175 metres</p>

SCHEDULE 2

1. Item	2. Description	3. Restricted Hours
7	<p>Wood Lane, Isleworth</p> <p>a) south-west side,</p> <p style="padding-left: 40px;">(i) from a point 2.7 metres south of the boundary of Nos. 134 & 136 Wood Lane, to a point 5.0 metres south-west of the boundary of Nos. 164 & 166 Wood Lane</p>	<p>Mon-Fri</p> <p>7.45am – 9.15am</p> <p>2.45pm – 4.15pm</p>

EXPLANATORY NOTE

(This Note is not part of the Order, but is intended to indicate its general purport.)

This Order further amends The London Borough of Hounslow (Red Routes) Order 2019 by amending the description of the Red Route on Wood Lane, Isleworth to match what is currently on street and to re-number the item number for Windmill Lane, Isleworth.



**London Borough
of Hounslow**

Statement of Reasons

Proposed Red Route Restrictions – Wood Lane, Isleworth

The council is consulting on proposals to amend red route restrictions on Wood Lane outside Nishkam School. The restrictions are designed to prevent parking causing an obstruction to pedestrians and traffic flow, particularly at school start and finish times.

Red Route restrictions place strict limitations on parking, by preventing not only waiting and loading, but also stopping. Additionally, Red Routes can be enforced by CCTV, as such, they provide more of a deterrent to park, and are considered appropriate in this location, where short term parking for drop off and collection at the school has been observed.



Double Red Lines
(At any time)

WINDMILL LANE

Country Gardens

--	--

30

- == At any time
- == Mon - Fri 7:45am - 9:15am & 2:45pm - 4:15pm

1

[illegible]

Sabeel Khan
Interim Acting Director for Traffic, Transport and Parking
Hounslow House, 7 Bath Road,
Hounslow, TW3 3EB

Client  London Borough
of Hounslow

Project
Red Route Restrictions at Wood Lane

Drawing Title

SHEET 1 OF 8

Drawing Status

Drawn AD	Approved	Date 21/05/2025	Scale 1:200	Sheet 1
--------------------	----------	---------------------------	-----------------------	-------------------

Org No	RR-25-WL-1200-0100
--------	--------------------

NO NEW INFO

For continuation see Dwg no. RR-25-WL-1200-0101

This map is based upon Ordnance Survey material with the permission of Ordnance Survey on behalf of the Controller of His Majesty's Stationery Office. © Crown copyright. Unauthorised reproduction infringes Crown copyright and may lead to prosecution or civil proceedings. London Borough of Hounslow 150015203 2015

Unauthorised reproduction prohibited



Continuation from Dwg no. RR-25-WL-1200-0100

WINDMILL LANE

Wyke Green

Double Red Lines
(At any time)

Notes

Key

- At any time
- Mon - Fri 7:45am - 9:15am & 2:45pm - 4:15pm

Location

-	-	-
-	-	-
-	-	-
-	-	-
-	-	-
-	-	-
-	-	-
-	-	-
-	-	-
-	-	-

London Road
Hounslow Acting Director for Traffic, Transport and Parking
Hounslow Police Station, 1 Park Road
Hounslow TW3 3SS

Client
London Borough
of Hounslow

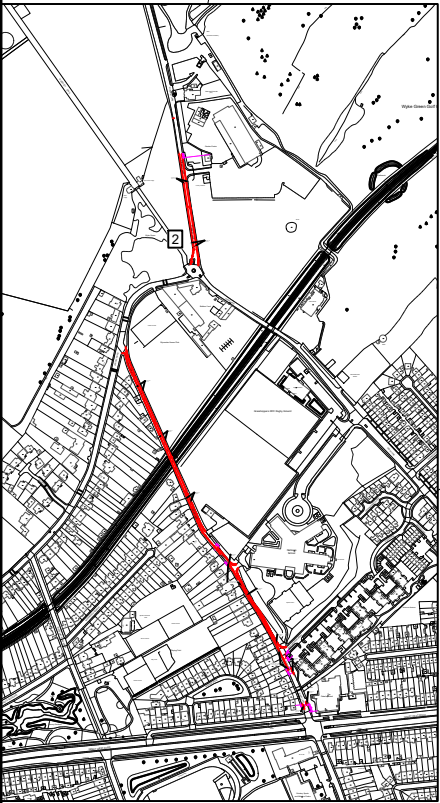
Project
Red Route Restrictions at Wood Lane

Drawing Title
SHEET 2 OF 8

Drawing Status
DRAFT

Drawn By AD	Approved By AD	Date 21/05/2025	Scale 1:850	Sheet A1
Rev No RR-25-WL-1200-0101	Rev Desc P01			

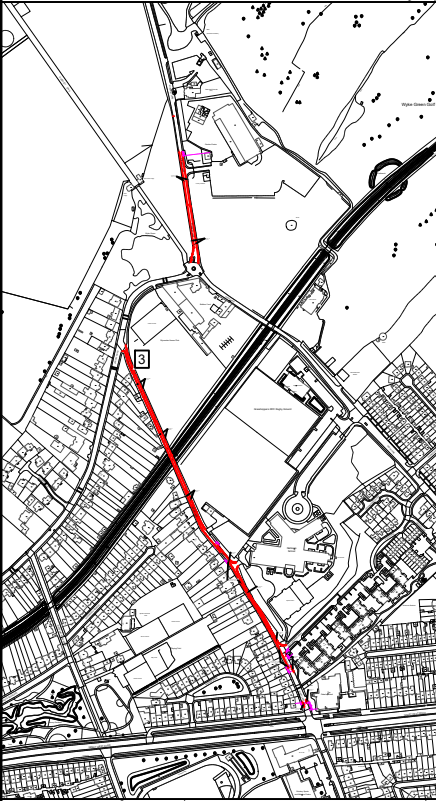
Copyright © 2025 Hounslow Council. All Rights Reserved.



LOCATION PLAN

For continuation see Dwg no. RR-25-WL-1200-0102

Notes



JERSEY ROAD

A diagram of a road cross-section showing a 12-foot wide road with a 6-foot wide lane on each side. The road is flanked by 15-foot wide shoulders on both sides. The total width of the road and shoulders is 48 feet. The diagram is labeled "WOOD LANE" and includes dimensions for the lane width (6' x 2 = 12'), shoulder width (15' x 2 = 30'), and total width (48').


El
Sub
Sta

Key

Location

-	-	-
-	-	-
-	-	-
-	-	-
-	-	-
-	-	-
Rate	Date	Description

Sabseel Khan
Interim Acting Director for Traffic, Transport and Parking
Hounslow House, 7 Bath Road,
Hounslow, TW3 3BB

Client  London Borough of Hounslow

Project
Red Route Restrictions at Wood Lane

Drawing Title

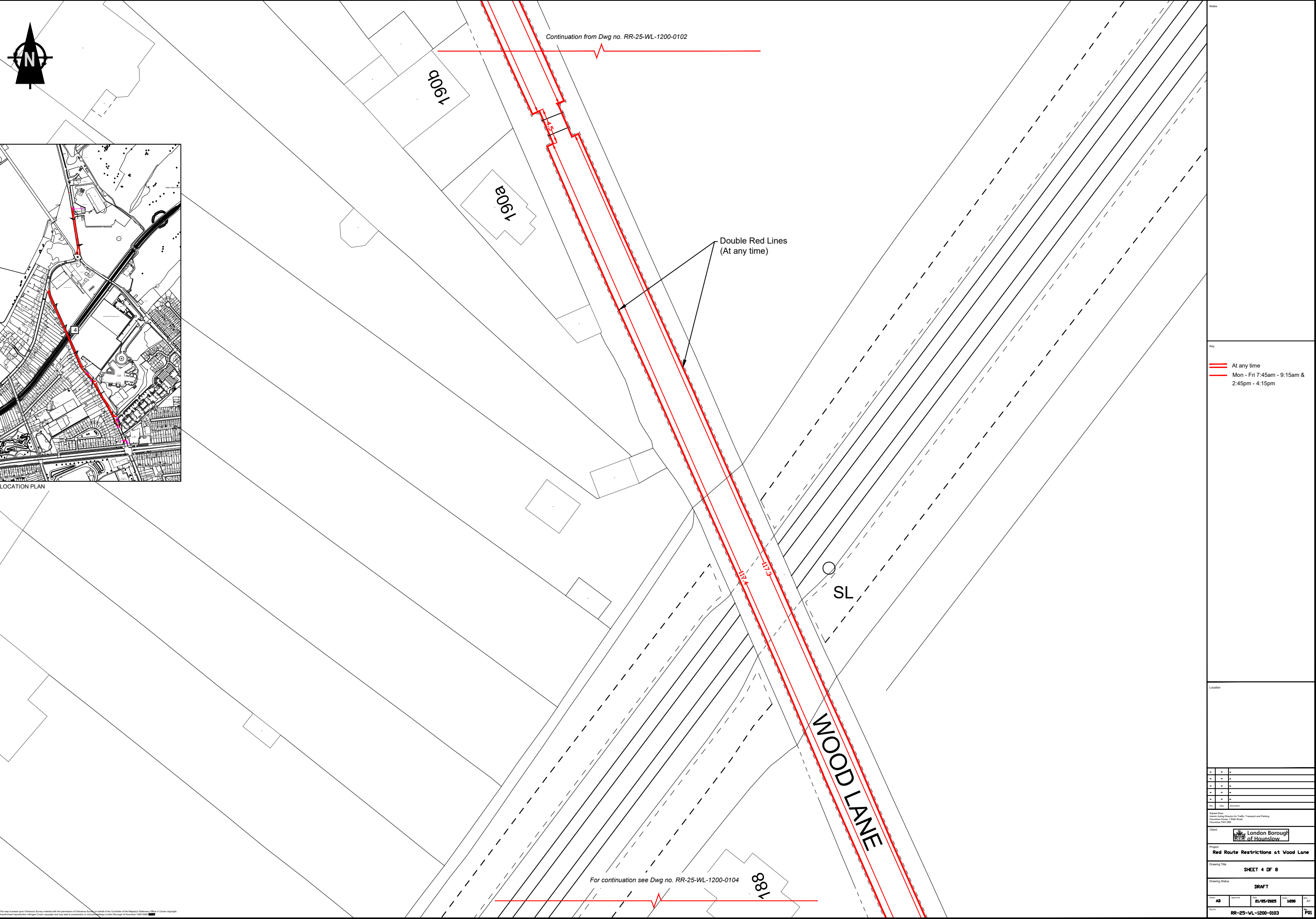
SHEET 3 OF 8

Drawing Status **DRAFT**

Drawn: AD	Approved:	Date: 21/05/2025	Scale: 1:200	Size: A1
---------------------	-----------	----------------------------	------------------------	--------------------

Org No **RR-25-WL-1200-0102**

10.4168



Notes																																	
Key																																	
<div><div></div>At any time</div> <div><div></div>Mon - Fri 7:45am - 9:15am & 2:45pm - 4:15pm</div>																																	
Location																																	
<table><tr><td>-</td><td>-</td><td>-</td></tr><tr><td>-</td><td>-</td><td>-</td></tr><tr><td>-</td><td>-</td><td>-</td></tr><tr><td>-</td><td>-</td><td>-</td></tr><tr><td>-</td><td>-</td><td>-</td></tr><tr><td>-</td><td>-</td><td>-</td></tr><tr><td>-</td><td>-</td><td>-</td></tr><tr><td>-</td><td>-</td><td>-</td></tr><tr><td>-</td><td>-</td><td>-</td></tr><tr><td>-</td><td>-</td><td>-</td></tr></table>				-	-	-	-	-	-	-	-	-	-	-	-	-	-	-	-	-	-	-	-	-	-	-	-	-	-	-	-	-	-
-	-	-																															
-	-	-																															
-	-	-																															
-	-	-																															
-	-	-																															
-	-	-																															
-	-	-																															
-	-	-																															
-	-	-																															
-	-	-																															
London Road Hounslow Acting Director for Traffic, Transport and Parking Hounslow District Council Hounslow TW9 3SS																																	
Client London Borough of Hounslow																																	
Project Red Route Restrictions at Wood Lane																																	
Drawing Title SHEET 4 OF 8																																	
Drawing Status DRAFT																																	
Drawn AD	Approved AD	Date 21/05/2025	Scale 1:850																														
Dwg No. RR-25-WL-1200-0103			Rev A1																														



Continuation from Dwg no. RR-25-WL-1200-0103

- Double Red Lines
(At any time)

Notes

Key

- == At any time
- == Mon - Fri 7:45am - 9:15am & 2:45pm - 4:15pm

Least

[illegible]

Sabeel Khan
Interim Acting Director for Traffic, Transport and Parking
Hounslow House, 7 Bath Road,
Hounslow, TW3 3EB

Client  London Borough
of Hounslow

Project

Drawing Title

SHEET 5 OF 8

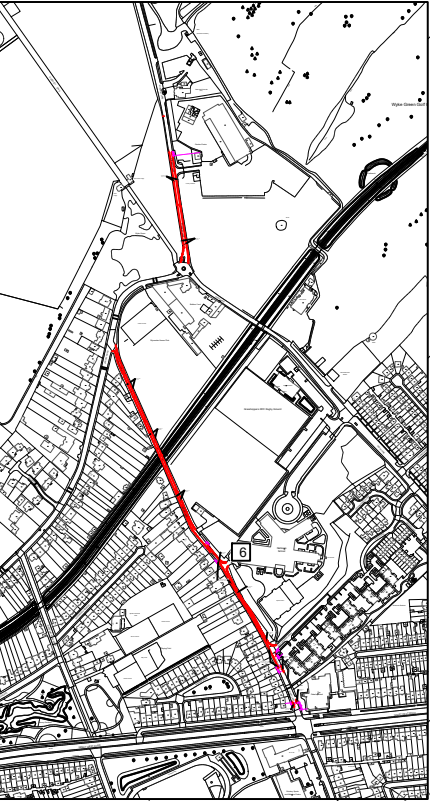
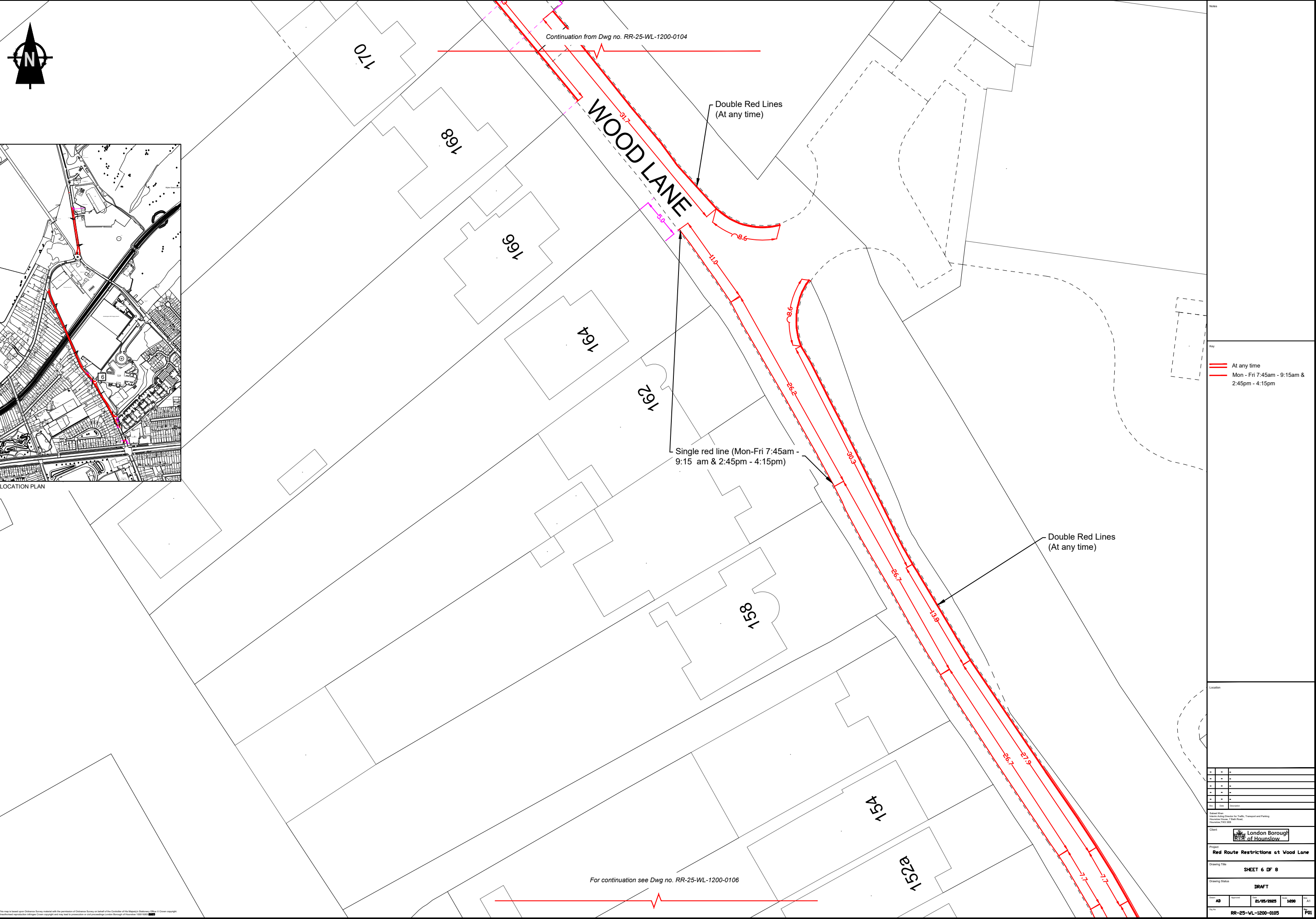
Drawing Status

DRAFT

Drawn AD	Approved	Date 21/05/2025	Scale 1:200	Sheet
--------------------	----------	---------------------------	-----------------------	-------

Org No	RR-25-WL-1200-0104	R
--------	--------------------	---

CONFIDENTIAL - SECURITY INFORMATION



LOCATION PLAN

Notes

Key

- At any time
- Mon - Fri 7:45am - 9:15am & 2:45pm - 4:15pm

Location

1	2	3
4	5	6
7	8	9
10	11	12
13	14	15
16	17	18
19	20	21
22	23	24
25	26	27
28	29	30
31	32	33
34	35	36
37	38	39
40	41	42
43	44	45
46	47	48
49	50	51
52	53	54
55	56	57
58	59	60
61	62	63
64	65	66
67	68	69
70	71	72
73	74	75
76	77	78
79	80	81
82	83	84
85	86	87
88	89	90
91	92	93
94	95	96
97	98	99
100	101	102
103	104	105
106	107	108
109	110	111
112	113	114
115	116	117
118	119	120
121	122	123
124	125	126
127	128	129
130	131	132
133	134	135
136	137	138
139	140	141
142	143	144
145	146	147
148	149	150
151	152	153
154	155	156
157	158	159
160	161	162
163	164	165
166	167	168
169	170	171
172	173	174
175	176	177
178	179	180
181	182	183
184	185	186
187	188	189
190	191	192
193	194	195
196	197	198
199	200	201
202	203	204
205	206	207
208	209	210
211	212	213
214	215	216
217	218	219
220	221	222
223	224	225
226	227	228
229	230	231
232	233	234
235	236	237
238	239	240
241	242	243
244	245	246
247	248	249
250	251	252
253	254	255
256	257	258
259	260	261
262	263	264
265	266	267
268	269	270
271	272	273
274	275	276
277	278	279
280	281	282
283	284	285
286	287	288
289	290	291
292	293	294
295	296	297
298	299	300
301	302	303
304	305	306
307	308	309
310	311	312
313	314	315
316	317	318
319	320	321
322	323	324
325	326	327
328	329	330
331	332	333
334	335	336
337	338	339
340	341	342
343	344	345
346	347	348
349	350	351
352	353	354
355	356	357
358	359	360
361	362	363
364	365	366
367	368	369
370	371	372
373	374	375
376	377	378
379	380	381
382	383	384
385	386	387
388	389	390
391	392	393
394	395	396
397	398	399
400	401	402
403	404	405
406	407	408
409	410	411
412	413	414
415	416	417
418	419	420
421	422	423
424	425	426
427	428	429
430	431	432
433	434	435
436	437	438
439	440	441
442	443	444
445	446	447
448	449	450
451	452	453
454	455	456
457	458	459
460	461	462
463	464	465
466	467	468
469	470	471
472	473	474
475	476	477
478	479	480
481	482	483
484	485	486
487	488	489
490	491	492
493	494	495
496	497	498
499	500	501
502	503	504
505	506	507
508	509	510
511	512	513
514	515	516
517	518	519
520	521	522
523	524	525
526	527	528
529	530	531
532	533	534
535	536	537
538	539	540
541	542	543
544	545	546
547	548	549
550	551	552
553	554	555
556	557	558
559	560	561
562	563	564
565	566	567
568	569	570
571	572	573
574	575	576
577	578	579
580	581	582
583	584	585
586	587	588
589	590	591
592	593	594
595	596	597
598	599	600
601	602	603
604	605	606
607	608	609
610	611	612
613	614	615
616	617	618
619	620	621
622	623	624
625	626	627
628	629	630
631	632	633
634	635	636
637	638	639
640	641	642
643	644	645
646	647	648
649	650	651
652	653	654
655	656	657
658	659	660
661	662	663
664	665	666
667	668	669
670	671	672
673	674	675
676	677	678
679	680	681
682	683	684
685	686	687
688	689	690
691	692	693
694	695	696
697	698	699
700	701	702
703	704	705
706	707	708
709	710	711
712	713	714
715	716	717
718	719	720
721	722	723
724	725	726
727	728	729
730	731	732
733	734	735
736	737	738
739	740	741
742	743	744
745	746	747
748	749	750
751	752	753
754	755	756
757	758	759
760	761	762
763	764	765
766	767	768
769	770	771
772	773	774
775	776	777
778	779	780
781	782	783
784	785	786
787	788	789
790	791	792
793	794	795
796	797	798
799	800	801
802	803	804
805	806	807
808	809	810
811	812	813
814	815	816
817	818	819
820	821	822
823	824	825
826	827	828
829	830	831
832	833	834
835	836	837
838	839	840
841	842	843
844	845	846
847	848	849
850	851	852
853	854	855
856	857	858
859	860	861
862	863	864
865	866	867
868	869	870
871	872	873
874	875	876
877	878	879
880	881	882
883	884	885
886	887	888
889	890	891
892	893	894
895	896	897
898	899	900
901	902	903
904	905	906
907	908	909
910	911	912
913	914	915
916	917	918
919	920	921
922	923	924
925	926	927
928	929	930
931	932	933
934	935	936
937	938	939
940	941	942
943	944	945
946	947	948
949	950	951
952	953	954
955	956	957
958	959	960
961	962	963
964	965	966
967	968	969
970	971	972
973	974	975
976	977	978
979	980	981
982	983	984
985	986	987
988	989	990
991	992	993
994	995	996
997	998	999
1000	1001	1002
1003	1004	1005
1006	1007	1008
1009	1010	1011
1012	1013	1014
1015	1016	1017
1018	1019	1020
1021	1022	1023
1024	1025	1026
1027	1028	1029
1030	1031	1032
1033	1034	1035
1036	1037	1038
1039	1040	1041
1042	1043	1044
1045	1046	1047
1048	1049	1050
1051	1052	1053
1054	1055	1056
1057	1058	1059
1060	1061	1062
1063	1064	1065
1066	1067	1068
1069	1070	1071
1072	1073	1074
1075	1076	1077
1078	1079	1080
1081	1082	1083
1084	1085	1086
1087	1088	1089
1090	1091	1092
1093	1094	1095
1096	1097	1098
1099	1100	1101
1102	1103	1104
1105	1106	1107
1108	1109	1110
1111	1112	1113
1114	1115	1116
1117	1118	1119
1120	1121	1122
1123	1124	1125
1126	1127	1128
1129	1130	1131
1132	1133	1134
1135	1136	1137
1138	1139	1140
1141	1142	1143
1144	1145	1146
1147	1148	1149
1150	1151	1152
1153	1154	1155
1156	1157	1158
1159	1160	1161
1162	1163	1164
1165	1166	1167
1168	1169	1170
1171	1172	1173
1174	1175	1176
1177	1178	1179
1180	1181	1182
1183	1184	1185
1186	1187	1188
1189	1190	1191
1192	1193	1194
1195	1196	1197
1198	1199	1200

Client: London Borough of Hounslow

Project: Red Route Restrictions at Wood Lane

Drawing Title: SHEET 6 OF 8

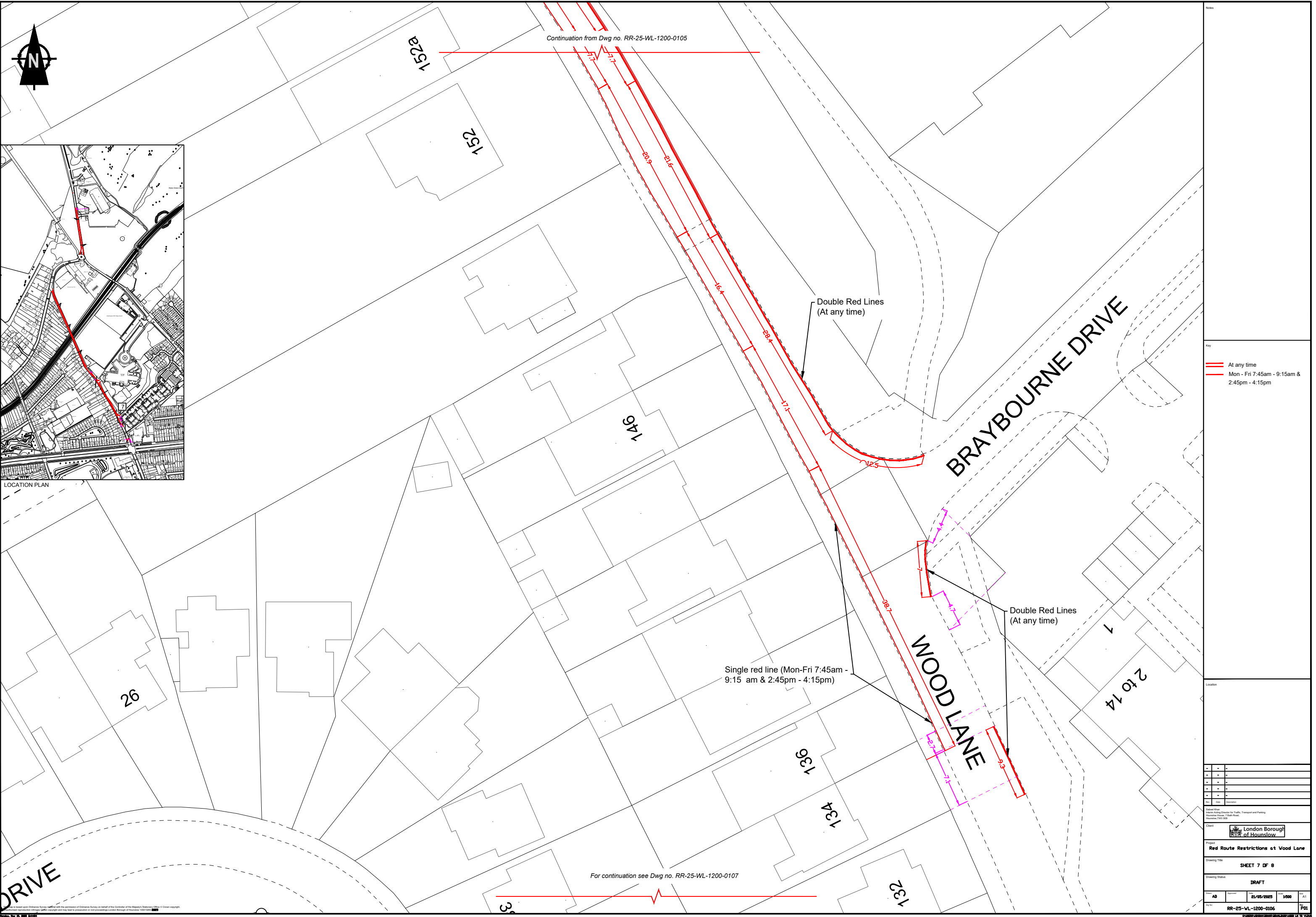
Drawing Status: DRAFT

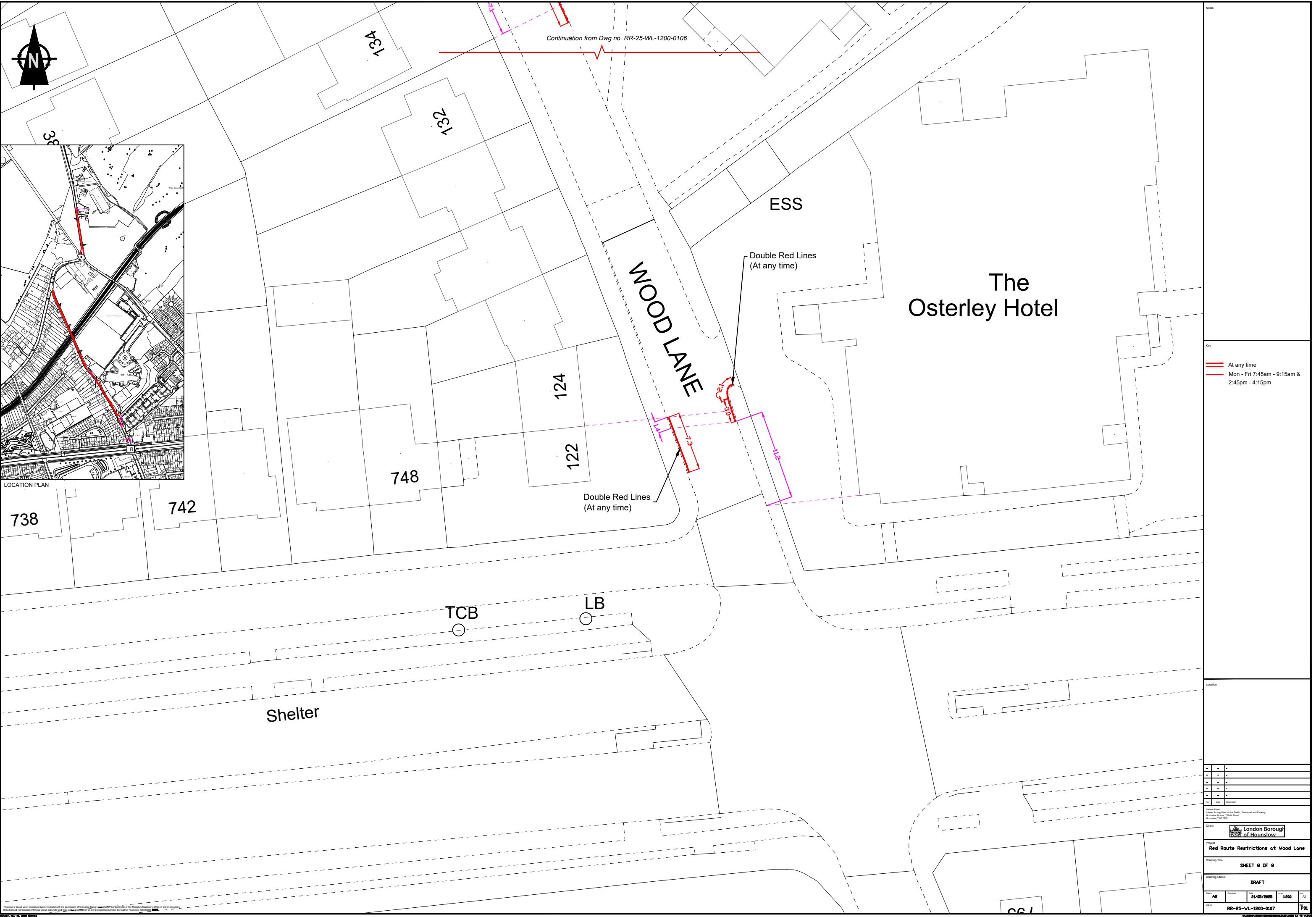
Drawn: AD, Approved: 21/05/2025, Scale: 1:500, Sheet: A1

File No: RR-25-WL-1200-0105, Plot: P01

For continuation see Dwg no. RR-25-WL-1200-0106

This map is based upon Ordnance Survey material with the permission of Ordnance Survey on behalf of the Controller of His Majesty's Stationery Office. © Crown copyright.





Traffic Management Order

2019 No.47

The London Borough of Hounslow (Red Route) Order 2019

Made on 9 September 2019

Coming into operation on 14 September 2019

The Council of the London Borough of Hounslow, after consulting the Commissioner of Police of the Metropolis, in exercise of the powers conferred by section 6 of the Road Traffic Regulation Act 1984^a, as amended, and of all other enabling powers hereby make the following Order:

1. This Order shall come into operation on 14 September 2019 and may be cited as the London Borough of Hounslow (Red Route) Order 2019.
2. In this order, except where the context otherwise requires, the following expressions have the meanings hereby assigned to them:

“authorised person” means a police community support officer or an accredited person; where:

- a) “police community support officer” means a person who has been so designated by the Metropolitan Police Service as provided for by Section 38 of the Police Reform Act 2002^b, and
- b) “accredited person” means a person who has been accredited by the Metropolitan Police Service under the Community Safety Accreditation Scheme as provided for by Section 41 of that Act;

and in either case whilst exercising the powers of a police community support officer or an accredited person that person is wearing an approved uniform as provided for by Section 42(2) of that Act;

“bus”, “local bus”, “local service”, “pedal cycle”, “red route”, “taxi” have the same meanings as the Traffic Signs Regulations and General Directions 2016”^c

“disabled person’s badge” and “relevant position” have the same meanings as The Local Authorities’ Traffic Orders (Exemptions for Disabled Persons) (England) Regulations 2000^d

“restricted hours” means the time specified in column 3 of Schedules 2 and 3 in relation to that street.

“universal postal service” and “universal service provider” have the same meanings as the Postal Services Act 2000^e

3. No person shall cause any vehicle to stop at any time on the red route described in Schedule 1.
4. No person shall cause any vehicle to stop on the red route described in Schedule 2 during the restricted hours.

^a 1984 c.27

^b 2002 c.30

^c S.I. 2016/362

^d S.I. 2000/683

^e 2000 c.26

5. No person shall cause any vehicle to wait on the red route described in Schedule 3 during the restricted hours:
 - a) for longer than the period specified in column 4; or
 - b) if a period of less than that specified in column 5 has elapsed since the vehicle was last waiting on any part of the same length of red route described in column 2.
6. Nothing in this Order shall apply in respect of a person causing a vehicle to stop if that person is:
 - a) required by law to cause the vehicle to stop or not to proceed;
 - b) prevented from proceeding in the vehicle by circumstances beyond the person's control or it is necessary to stop to avoid injury or damage to persons or property;
 - c) getting or giving help in consequence of an accident or an emergency, or otherwise taking action for public safety;
 - d) opening or closing a gate or other barrier at the entrance to premises to which the vehicle is being driven or from which it has emerged, if it is not reasonably practicable to cause the vehicle to stop elsewhere for the purpose;
 - e) the vehicle is being used for at least one of the following purposes:
 - i) fire and rescue authority
 - ii) ambulance
 - iii) blood service
 - iv) providing a response to an emergency at the request of an NHS ambulance service;
 - v) bomb or explosive disposal;
 - vi) special forces;
 - vii) police;
 - viii) National Crime Agency.
 - f) the vehicle has stopped for no longer than is necessary for it to be used for the purposes of:
 - i) the removal of any obstruction to traffic;
 - ii) the maintenance, improvement or reconstruction of any length of highway specified in Schedules 1, 2 or 3;
 - iii) the laying, erection, alteration, repair or cleaning, in any length of highway specified in Schedules 1, 2 or 3, of any sewer, or of any main, pipe or apparatus for the supply of gas, water, or electricity, or of any electronic communications apparatus,but only if it is not reasonably practicable to cause the vehicle to stop elsewhere for those purposes;
 - g) using a taxi to stop for so long only as may be required to enable a passenger to board or alight;
 - h) using a vehicle displaying a disabled person's badge in the relevant position to stop for so long only as may be required to enable a disabled person to get on or off the vehicle;
 - i) using the vehicle for the purpose of collecting refuse by or on behalf of a local authority;
 - j) a marked vehicle which, whilst used by a universal service provider in the course of the provision of a universal postal service, is stationary only for so long as may be reasonably necessary for the purposes providing that service.
7. Nothing in this Order shall apply to anything done with the permission of an authorised person or with the permission or at the direction of a police officer in uniform or of a Civil Enforcement Officer.

8. Nothing in this Order shall do not apply to a person causing a pedal cycle to be parked at a facility specifically provided for the purpose of pedal cycle parking by, or with the consent of the highway authority.
9. Nothing in this Order shall apply in respect of a person causing:
 - a) a local bus to stop at a bus stop for as long as may be required to enable passengers to board or alight; or
 - b) a bus to stop at a bus stop or a bus stand and being used for operational reasons in the provision of a local service or training drivers to allow such a service to be provided.In this article "operational reasons" means:
 - ii) to enable crew changes to take place; or
 - iii) to maintain the scheduled timetable subject, in the case of a bus stop, to a maximum wait of two minutes.

Dated ninth day of September 2019



Mark Frost
Head of Transport & Environmental Strategy

Schedule 1

1. Item	2. Description
1	Braybourne Drive, Isleworth a) north-west side, i) from its junction with Wood Lane, north-eastwards for a distance of 21 metres b) south-east side, i) from its junction with Wood Lane, north-eastwards for a distance of 23 metres
2	Gower Road, Isleworth a) both sides, i) from its junction with Syon Lane north-eastwards for a distance of 14 metres
3	Jersey Road, Isleworth a) south-east side, i) from its junction with Syon Lane southwards to a point 5.7 metres northeast of the boundary of Nos.372/374 Jersey Road ii) from the boundary of Nos.289/291 Jersey Road to a point 13 metres south-west of the south-western kerb-line of Ridgeway Road North b) north-west side, i) from its junction with Windmill Lane south-westwards to a point 1 metre north-east of the north-eastern boundary of No.382 Jersey Road ii) from a point 22.5 metres north east of the party wall of Nos.374/376 Jersey Road to the party wall of Nos.374/376 Jersey Road iii) from the southwestern boundary of No.352 Jersey Road to a point 13 metres south-west of the south-western kerb-line of Ridgeway Road North
4	Macfarlane Lane, Isleworth a) both sides, i) from its junction with Syon Lane, north-eastwards for a distance of 17 metres
5	Stags Way, Isleworth a) both sides, i) from its junction with Syon Lane, south-westwards for a distance of 16 metres
6	Ridgeway Road North, Isleworth a) both sides, i) from the south-eastern kerb-line of Jersey Road southwards for a distance of 15.5 metres
7	Syon Lane, Isleworth a) south-west side, i) from a point 10 metres south-east of the boundary of Nos.36/38 Syon Lane north-westwards for a distance of 6.7 metres

Schedule 1 Continued

1. Item	2. Description
	<p>Syon Lane, Isleworth continued</p> <ul style="list-style-type: none"> ii) from a point 3 metres north-west of the boundary of Nos.46/48 Syon Lane to the south-eastern kerb-line of Jersey Road, excluding the lay-by fronting Nos 84-106 Syon Lane <p>b) north-east side,</p> <ul style="list-style-type: none"> i) from a point 3.3 metres south-east of the boundary of Nos.36/38 Syon Lane to a point 3 metres north-west of the boundary of Nos.141/143 Syon Lane ii) from a point 4.1 metres north-west of the party wall of Nos 157/159 Syon Lane to to a point 4.1 metres south-east of the party wall of Nos 161/163 Syon Lane iii) from the north-western wall of No. 171 Syon Lane to the party wall of Nos.177/179 Syon Lane iv) from a point 1.2 metres south-east of the north-western building line of No.191 Syon Lane to a point 5.1 metres south-east of the party wall of Nos 193/195 Syon Lane v) from a point 9.1 metres south east of the boundary of Nos.205/207 Syon Lane north-westwards to its junction with Windmill Lane vi) (lay-by fronting Nos 84-106 Syon Lane) from the south-easternmost access with Syon Lane to the north-westernmost access with Syon Lane
8	<p>Tesco Access Road</p> <p>a) both sides</p> <ul style="list-style-type: none"> i) from its junction with Syon Lane, north-eastwards to the extent of the public highway
9	<p>Wood Lane, Isleworth</p> <p>a) north-east side,</p> <ul style="list-style-type: none"> i) from its junction with Jersey Road south-eastwards to the boundary of Nos.122/124 Wood Lane <p>b) south-west side,</p> <ul style="list-style-type: none"> i) from its junction with Jersey Road south-eastwards to a point 8.5 metres south-east of the boundary of Nos.164/166 Wood Lane
10	<p>Windmill Lane, Isleworth</p> <p>a) both sides,</p> <ul style="list-style-type: none"> i) from its junction with Syon Lane, northwards for a distance of 175 metres

Schedule 2

1. Item	2. Description	3. Restricted Hours
1	<p>Jersey Road, Isleworth</p> <p>a) north-west side,</p> <p>i) from a point 1 metre north-east of the north-eastern boundary of No.382 Jersey Road to a point 22.5 metres north east of the party wall of Nos.374/376 Jersey Road</p> <p>ii) from the party wall of Nos.374/376 Jersey Road to the south-western boundary of No.352 Jersey Road</p> <p>b) south-east side,</p> <p>i) from a point 5.7 metres north of the boundary of Nos.372/374 Jersey Road to the boundary of Nos.289/291 Jersey Road</p>	<p>Mon-Fri</p> <p>7.45am – 9.15am</p> <p>2.45pm – 4.15pm</p>
2	<p>Syon Lane, Isleworth</p> <p>a) south-west side,</p> <p>i) (lay-by fronting Nos 84-106 Syon Lane) from the party wall of No. 82/84 Syon Lane to the party wall and 106/108 Syon Lane</p>	<p>Mon-Sat</p> <p>8am – 6.30pm</p>
3	<p>Wood Lane, Isleworth</p> <p>a) south-west side,</p> <p>i) from a point 5 metres south-east of the boundary of Nos.164/166 Wood Lane to a point 1 metre south-east of the boundary of Nos.122/124 Wood Lane</p>	<p>Mon-Fri</p> <p>7.45am – 9.15am</p> <p>2.45pm – 4.15pm</p>

Schedule 3

1. Item	2. Description	3. Restricted Hours	4. Maximum Period of Stay	5. Minimum Return Period
1	Syon Lane, Isleworth, south-west side from a point 3.3 metres south-east of the boundary of Nos.36/38 Syon Lane north-westwards to a point 3 metres north-west of the boundary of Nos.46/48 Syon Lane	<p>Mon-Sat</p> <p>8am – 6.30pm</p>	40 mins	20 mins

EXPLANATORY NOTE

(This Note is not part of the Order, but is intended to indicate its general purport.)

London Borough of Hounslow (No.2) Experimental Order 2018 imposed red route restrictions in Braybourne Drive, Crowntree Close, Gower Road, Jersey Road, Macfarlane Lane, Oaklands Avenue, Stags Way, Syon Lane Tesco Access Road, Windmill Lane, Wood Lane, and Wyke Close. This Order continues indefinitely those same red route restrictions.