



Deposited Documents – Reference TMO/P023/25

Held on deposit online on the London Borough of Hounslow's website -
https://www.hounslow.gov.uk/downloads/20165/traffic_notices

Placed on deposit on Friday, 06 June 2025
End of Consultation period is Friday, 27 June 2025

Proposed Controlled Parking Zones – Alton Close, Isleworth

Contents:

1. Notice of Intent dated 06 June 2025
2. Proposed Traffic Management Orders
 - A. The London Borough of Hounslow (Waiting and Loading Restriction) (Amendment No.**) Order 20**
 - B. The London Borough of Hounslow (Alton Close) (Parking Places) Order 20**
3. Statement of Reasons
4. Plan
5. Existing Traffic Management Orders
 - A. The London Borough of Hounslow (Waiting and Loading Restriction) (Civil Enforcement Area) Order 2008

Any queries regarding these deposited documents should be sent by email to trafficorders@hounslow.gov.uk or alternatively a voicemail can be left on extension 3322.



Proposed Controlled Parking Zones – Alton Close, Isleworth

A. The London Borough of Hounslow (Waiting and Loading Restriction) (Amendment No.)** Order 20**

B. The London Borough of Hounslow (Alton Close) (Parking Places) Order 20**

1. NOTICE IS HEREBY GIVEN that The London Borough of Hounslow proposes to make the above-mentioned Orders under sections 6, 49, 51 and 124 of and Part IV of Schedule 9 to the Road Traffic Regulation Act 1984, as amended.
2. The general effect of the Order would be to:
 - (a) Introduce a controlled parking zone (CPZ) in Alton Close, Amhurst Gardens, and Teesdale Avenue, Isleworth which would operate Monday to Friday between 9am and 6pm. The CPZ would consist of:
 - (i) Resident only parking bays in Alton Close, Amhurst Gardens, and Teesdale Avenue. Vehicles would be able to park in these bays if they display a valid permit during the operational hours without limit;
 - (ii) Resident and Pay and Display parking bays in Amhurst Gardens, and Teesdale Avenue. Vehicles would be able to park in these bays if they display a valid permit or valid ticket during the operational hours with a maximum stay of 4 hours; &
 - (iii) 'At any time' waiting restrictions at road junctions and other strategic locations where parking is deemed to be obstructive or unsafe and where these restrictions are not already in place.
 - (b) Extend the existing 'at any time' waiting restrictions at the following location:
 - (i) Amhurst Gardens, Isleworth, Hounslow, south-west side, from the junction with London Road to a point 13 metres north-west of the north-western flank wall of No. 2 Amhurst Gardens.
3. Permit fees would be as detailed in the Schedule to this Notice.
4. Documents giving further information of the proposed Orders can be viewed for a period of 21 days from the date of this Notice online at hounslow.gov.uk by typing in the term "traffic notices" in the search bar and at Hounslow Library, Hounslow House First Floor, 7 Bath Road, TW3 3EB or at The Reception of Hounslow House, Ground Floor, 7 Bath Road, TW3 3EB on Mondays and Thursdays between 9.30am and 8pm, Tuesdays, Wednesdays, Fridays and Saturdays between 9.30am and 5.30pm or on Sundays between 11.30am and 4.00pm.
4. Any person wishing to object to the proposed Orders should send a statement in writing stating the grounds of their objection to the Acting Assistant Director for Traffic, Transport and Parking, Hounslow House, 7 Bath Road, Hounslow, Middlesex TW3 3EB or via email to trafficorders@hounslow.gov.uk quoting the reference TMO/P023/25, to be received no later than 27 June 2025.

Dated: 6 June 2025

Sabeel Khan
Acting Assistant Director for Traffic, Transport & Parking
(The Officer appointed for the purpose)

SCHEDULE

Resident Permit Charges

DVLA Band (1)	Vehicle Emissions (g/km) (2)	First Residents' Permit per Household (3)	Second Residents' Permit per Household (4)	Third Residents' Permit per Household (5)	Fourth Residents' Permit per Household (6)	Fifth and subsequent Residents' Permits per Household (6)
1	0	£60.00	£150.00	£245.00	£335.00	£425.00
2	1 to 75	£70.00	£160.00	£255.00	£345.00	£435.00
3	76 to 100	£80.00	£170.00	£265.00	£355.00	£445.00
4	101 to 130	£90.00	£180.00	£275.00	£365.00	£455.00
5	131 to 170	£100.00	£190.00	£285.00	£375.00	£465.00
6	171 to 225	£120.00	£210.00	£305.00	£395.00	£485.00
7	Over 226	£140.00	£230.00	£325.00	£405.00	£505.00
Additional Diesel Surcharge ¹		£75.00	£75.00	£75.00	£75.00	£75.00
Administration Charge for change of vehicle/replacement/refund: £24.50						

Notes:

1) Additional Diesel Surcharge for diesel and hybrid-diesel vehicles

Residents' Visitors Parking Card Charges

	Charge
Residents' visitors parking card	£27.20 (per book of 30 Cards) OR £27.20 (per 30 hours)

Carer Permit Charges

1. Type of Permit	2. Period of validity	3. Charges
Carer Permits – CPZ (Single Zone) Specific	Annual	£0.00

Temporary Resident Permit Charges

1. Type of Permit	2. Period of validity	3. Charges
Temporary Resident Permit	1 Month	£44.00

Operational Permit (All Zones) Charges

1. Type of Permit	2. Period of validity	3. Charges
Operational Permits – All Zones	Annual	£172.00
Administration Charge for change of vehicle/replacement/refund	n/a	£24.50

Operational Permit (External) Charges

1. Type of Permit	2. Period of validity	3. Charges
Operational Permits – External	Annual	£326.00
Administration Charge for change of vehicle/replacement/refund	n/a	£24.50

Doctor Permit Charges

1. Type of Permit	2. Period of validity	3. Charges
Doctor Permits	Annual	£399.00
Administration Charge for change of vehicle/replacement/refund	n/a	£24.50



Traffic Management Order

20** No.**

The London Borough of Hounslow (Waiting and Loading Restriction) (Amendment No.**)
Order 20**

Made on ** ***** 20**

Coming into operation on ** ***** 20**

The Council of the London Borough of Hounslow, after consulting the Commissioner of Police of the Metropolis, in exercise of the powers conferred by sections 6 and 124 to the Road Traffic Regulation Act 1984^a as amended, and of all other enabling powers hereby make the following Order:

Citation and Commencement

1. This Order shall come into operation on ** ***** 20** and may be cited as The London Borough of Hounslow (Waiting and Loading Restriction) (Amendment No.**)
Order 20**

Interpretation

2. (1) In this Order the “Order of 2008” means The London Borough of Hounslow (Waiting and Loading Restriction) (Civil Enforcement Area) Order 2008^b.
(2) Unless the context otherwise requires, any expression used in this Order which is also used in the Order of 2008 shall have the same meaning as in that Order.
(3) Any reference in this Order to any enactment shall be construed as a reference to that enactment as amended, applied, consolidated, re-enacted by or as having effect by virtue of any subsequent enactment.

Revocation and/or Substitution and/or Addition of Prohibition and/or Restriction

3. Without prejudice to the validity of anything done or to any liability incurred in respect of any act or omission before the coming into operation of this Order, the Order of 2008 shall have effect as though:
 - a) the items numbered 538, 834 and 979 in Schedule 1 to that Order are substituted with the items similarly numbered and set out in Schedule 1 to this Order.

Dated this ***** day of ***** 20**

Sabeel Khan
Acting Assistant Director for Traffic, Transport & Parking
(The Officer appointed for the purpose)

^a 1984 c. 27

^b LBH 2008/24

SCHEDULE 1

1 Item Number	-	3 Street	4 Prescribed hours - see Schedule 3
538	ai	Teesdale Avenue, Isleworth, Hounslow, both side, from the junction with Twickenham Road northwards for a distance of 10 metres	A
	bi	Teesdale Avenue, Isleworth, Hounslow, south-west side, from a point 5 metres north-west of the north-western flank wall of Nos. 1-9 Milestone Court, London Road to the north-western flank wall of No. 1 Teesdale Avenue	A
	ci	Teesdale Avenue, Isleworth, Hounslow, north-east side, from the south-eastern flank wall of Nos. 1-9 Milestone Court, London Road to a point 1 metre south-east of the north-eastern flank wall of No. 2 Teesdale Avenue	A
834	ai	Amhurst Gardens, Isleworth, Hounslow, both side, from the junction with Twickenham Road north-westwards for a distance of 15 metres	A
	bi	Amhurst Gardens, Isleworth, Hounslow, north-east side, from the junction with London Road to a point 3 metres south-east of the north-western flank wall of No. 405 London Road	A
	ci	Amhurst Gardens, Isleworth, Hounslow, south-west side, from the junction with London Road to a point 13 metres north-west of the north-western flank wall of No. 2 Amhurst Gardens	A
	cii	Amhurst Gardens, Isleworth, Hounslow, south-west side, from a point 6 metres south-east of the common boundary of Nos. 14 & 16 Amhurst Gardens to a point 6 metres north-west of the common boundary of Nos. 18 & 20 Amhurst Gardens	A
979	ai	Alton Close, Isleworth, Hounslow, both side, from the junction with Amhurst Gardens south-westwards for a distance of 8 metres	A

EXPLANATORY NOTE

(This note is not part of the Order, but is intended to indicate its general purport)

This Order further amends The London Borough of Hounslow (Waiting and Loading Restriction) (Civil Enforcement Area) Order 2008 by amending waiting restrictions in Alton Close, Amhurst Gardens, and Teesdale Avenue, Isleworth.

Traffic Management Order

20** No. **

The London Borough of Hounslow (Alton Close) (Parking Places) Order 20**

Made on ** ***** 20**

Coming into operation on ** ***** 20**

ARRANGEMENT OF ARTICLES

PART I - PRELIMINARY	Article
Citation and commencement	1
Revocations	2
Interpretation	3
PART II - DESIGNATION OF PARKING PLACES	Article
Designation of Parking Places	4
Number and situation of Parking Spaces	5
Manner of standing in a Parking Place	6
Vehicles for which Parking Places are designated	7
Display of Permits and Tickets	8
Charge for use of Parking Places	9
Payment of the Charge at Parking Places with Ticket machines	10
Exemption from Charges	11
Contravention	12
Movement of a vehicle in a Parking Place in an emergency	13
PART III - SUPPLEMENTARY PROVISIONS	
Section 1 – General	Article
Period for which a vehicle may be left after the penalty Charge has been incurred	14

Restriction on the removal of Permits, Tickets and notices	15
Indications by Ticket machine and Tickets	16
Indications by Ticket machine and Tickets as evidence	17
Indications and evidence by the Telephone or Electronic Payment System	18
No Tickets to be displayed other than those obtained on payment of the parking Charge	19
Interval before a vehicle may again be left in a Parking Place	20
Power to suspend the use of a Parking Place	21
Restriction on the use of a Parking Place	22
Restriction on waiting by a vehicle in a Parking Place	23
Manner of waiting in a Parking Place	24
Installation of Ticket parking meters, placing of traffic signs, etc	25
Section 2 – Permits	Article
Application for and issue of Residents' Permits for the use of Parking Places	26
Refund of Charge paid and change of vehicle in respect of Residents' Permit	27
Application for and issue of Business Permits for the use of Parking Places	28
Refund of Charge in respect of Business Permits	29
Application for and issue of Season Tickets for the use of Parking Places	30
Refund of Charge paid in respect of Season Ticket Permits	31
Application for and issue of Carer Permits for the use of Parking Places	32
Refund of Charge paid in respect of Carer Permits	33
Application for and issue of Temporary Resident Permits for the use of Parking Places	34
Refund of Charge paid in respect of Temporary Resident Permits	35
Application for and issue of Operational Permits (All Zones) for the use of Parking Places	36
Refund of Charge paid in respect of Operational Permits (All Zones)	37
Application for and issue of Operational Permits (External) for the use of Parking Places	38

Refund of Charge paid in respect of Operational Permits (External)	39
Application for and issue of Doctor Permits for the use of Parking Places	40
Refund of Charge paid in respect of Doctor Permits	41
Surrender, withdrawal and validity of Permits	42
Application for and issue of a duplicate Permit	43
Form of Permit	44
Section 3 - Residents' Visitor Parking Cards	Article
Application for the issue of Residents' visitor parking cards for the use of Parking Places	45
Refund of Charge paid in respect of a Residents' visitor parking card	46
Surrender, withdrawal and validity of Residents' visitor parking card	47
Application for the issue of replacement Residents' visitor parking cards	48
Form of Residents' visitor parking card	49

SCHEDULES

Schedule 1 – Pay & Display and Operational Permit Parking Places

Schedule 2 – Pay & Display, Business Permit, Season Ticket and Operational Permit Parking Places

Schedule 3 – Pay & Display, Resident Permit and Residents' Visitor Parking Card, Season Ticket, Carer Permit, Temporary Resident Permit, Operational Permit and Doctor Permit Parking Places

Schedule 4 – Pay & Display, Business Permit, Resident Permit and Residents' Visitor Parking Card, Season Ticket, Carer Permit, Temporary Resident Permit, Operational Permit and Doctor Permit Parking Places

Schedule 5 – Business Permit, Season Ticket and Operational Permit Parking Places

Schedule 6 – Business Permit, Resident Permit and Residents' Visitor Parking Card, Season Ticket, Carer Permit, Temporary Resident Permit, Operational Permit and Doctor Permit Parking Places

Schedule 7 – Resident Permit and Residents' Visitor Parking Card, Carer Permit, Temporary Resident Permit, Operational Permit and Doctor Permit Parking Places

Schedule 8 – Resident Permit, Carer Permit, Temporary Resident Permit, Operational Permit and Doctor Permit Parking Places

Schedule 9 – Streets or parts of streets for the purpose of the definition of business that are within the Zone Alton Close with the Permit Identifier ALC

Schedule 10 – Streets or parts of streets for the purpose of the definition of Resident that are within the Zone Alton Close with the Permit Identifier ALC

Schedule 11 – On-Street Pay & Display parking Charges

Schedule 12 – Business Permit Charges

Schedule 13 – Resident Permit Charges

Schedule 14 – Residents' Visitors Parking Card Charges

Schedule 15 – Season Ticket Charges

Schedule 16 – Carer Permit Charges

Schedule 17 – Temporary Resident Permit Charges

Schedule 18 – Operational Permit (All Zones) Charges

Schedule 19 – Operational Permit (External) Charges

Schedule 20 – Doctor Permit Charges

The Council of the London Borough of Hounslow, having consulted the Commissioner of Police of the Metropolis, in exercise of the powers conferred by sections 45, 46, 49 and 51 and 124 and of Part III and Part IV of Schedule 9 to the Road Traffic Regulation Act 1984^a as amended and the Traffic Management Act 2004^b and of all other enabling powers hereby make the following Order:

^a 1984 c.27

^b 2004 c.18

PART I - PRELIMINARY

1. Citation and Commencement

- (1) This Order may be cited as The London Borough of Hounslow (Alton Close) (Parking Places) Order 20** and shall come into operation for all purposes on ** ***** 20**.

2. Revocations

- (1) Without prejudice to the validity of anything done or to any liability incurred in respect of any act or omission before the coming into operation of this Order the following Orders are hereby revoked:
None.

3. Interpretation

- (1) In this Order, except where the context otherwise requires, the following expressions have the meanings hereby respectively assigned to them:

“Administration Charge” means the Charge listed in the Schedules to this Order which applies for the change of vehicle, replacement or refund of a Permit or Season Ticket;

“Affiliate Staff” means any staff working for companies and organisations who are recognised affiliates of the London Borough of Hounslow, working on their behalf and approved for an Operational Permit (External);

“Business Permit” means a Business Permit issued under the provisions of Article 28;

“Business User” means a person who occupies premises the postal address of which is in any street or part of street described in Schedule 9 and who uses such premises for non-Residential purposes;

“Carbon Dioxide Emissions Figure” has the same meaning as in the Vehicle Excise and Registration Act 1994, as amended. For the avoidance of doubt, this is intended to have the same meaning as that used by DVLA for the purpose of vehicle excise duty at the time when this order was made. If there should be any future amendment to the meaning as used by DVLA, such amendment will not, of itself, be binding on the Council for the purposes of this order;

“Carer Permit” means a Permit issued under the provisions of Article 32 of this Order;

“Cashless Payment” means a method of payment whereby the Charge (and any appropriate Service Charge) is collected by the Service Provider, via an arranged account, with payment being made over the Telephone or Electronic Payment System (including via the internet) by Payment Card or other means of secure authorised payment to allow vehicles to be parked for the period of time for which payment has been made;

“Charge” means the Charge for a Permit, Season Ticket, Residents’ visitor parking card or payment Parking Place and specified in the Schedules to this Order (or amended by ‘notice’);

“Civil Enforcement Officer” has the same meaning as in the Traffic Management Act 2004;

“Council” means the Council of the London Borough of Hounslow;

“Council Staff” means members of staff employed at the Council;

“Diesel Vehicle” means a vehicle in which the motive power is wholly or partially derived directly or indirectly from a compression ignition engine;

"Disabled Person" and "Disabled Person's Badge" have the same meanings as in the Disabled Persons (Badges for Motor Vehicles) (England) Regulations 2019^c;

"Disabled Person's Vehicle" means a vehicle lawfully displaying a Disabled Persons Badge;

“Doctor Permit” means a Permit issued under the provisions of Article 40 of this Order;

"Driver" in relation to a vehicle waiting in a Parking Place means the person driving the vehicle at the time it was left in the Parking Place;

“DVLA Band” means the banding of vehicles based on Carbon Dioxide Emissions Figures generated (g/km) as set by the Driver and Vehicle Licensing Agency;

"Enactment" means any Enactment, whether public, general or local, and includes any order, byelaw, rule, regulation, scheme or other instrument having effect by virtue of an Enactment;

"Goods" means Goods of any kind whether animate or inanimate and includes postal packets of any description; and "delivering" and "collecting" in relation to any Goods includes a reasonable amount of time checking the Goods for the purpose of their delivery or collection, it does not include shopping;

"Goods Vehicle" means a motor vehicle constructed or adapted for use for the carriage of Goods or burden of any description and not drawing a trailer;

“Handheld Device” means a wireless handheld computer (including mobile phone) used by a Civil Enforcement Officer whilst carrying out duties which is programmed to interface with the Telephone or Electronic Payment System operator;

“Household” means either one person living alone or a group of people living or staying at the same address sharing a kitchen or bathroom or other amenity and who is a Resident for the purposes of this Order;

“Location Identification Number” means the unique number assigned to the Parking Place where the telephone payment parking system is operational;

“Motor Cycle and Invalid Carriage” have the same meaning respectively as in Section 136 of the Road Traffic Regulation Act 1984;

“Operational Permit (All Zones)” means a Permit issued under the provisions of Article 36 of this Order;

“Operational Permit (External)” means a Permit issued under the provisions of Article 38 of this Order;

"Owner", has the same meaning as in the Traffic Management Act 2004^d;

^c SI.2019/891

^d 2004 c.18

“Parking Charge” means that a vehicle has parked during the hours of operation and is due to pay a charge for parking, unless they are an exempt vehicle;

“Parking Contravention” has the meaning as assigned to it in Part 1 of Schedule 7 of the Traffic Management Act 2004;

"Parking Place" means any area on a highway designated as such by this Order;

“Parking Space” means a space in a Parking Place referred to in Schedules 1, 2, 3, 4, 5, 6, 7 and 8 which is provided for the leaving of vehicles;

"Passenger Vehicle" means a motor vehicle (other than a Motor Cycle or Invalid Carriage) constructed or adapted for the carriage of not more than eight passengers (exclusive of the Driver) and their effects and not drawing a trailer;

“Payment Card” means a debit/credit card, PayPoint or any other accepted form of electronic payment system, that can be used by a person and accepted as a means of making a payment for a Permit, Residents’ Visitor Parking Card, Season Ticket, Ticket or Virtual Permit, Virtual Residents’ Visitor Parking Card, Virtual Season Tickets or Virtual Tickets;

“Payment Parking Place” means a Parking Place to which a payment for parking applies on leaving a Vehicle in that Parking Place designated as such by this Order and where payment of the parking Charge is made by means of a Ticket Machine or a Cashless Payment system;

“Penalty Charge” means an amount set by the London Council’s Transport and Environment Committee under the provisions of The Civil Enforcement of Road Traffic Contraventions (Approved Devices, Charging Guidelines and General Provisions) (England) Regulations 2022^e;

“Penalty Charge Notice (PCN)” means a notice issued or served by a Civil Enforcement Officer to the provisions of The Civil Enforcement of Road Traffic Contraventions (Approved Devices, Charging Guidelines and General Provisions) (England) Regulations 2022;

“Penalty Charge and Reduced Penalty Charge” means an amount set by the London Council’s Transport and Environment Committee under the provisions of Part 6 of the Traffic Management Act 2004 and with the approval of the Secretary of State for Transport which unless contested, is to be paid to the Council within 28 days beginning with the date on which the alleged contravention occurred, or in 14 days in the case of a reduced penalty Charge, from the date of issue of the penalty Charge notice;

“Permit” means a Permit or Virtual Permit of the type described within this Order and issued by the Council for which the payment of the Charge is made;

“Permit Holder” means a person or organisation to whom a Permit or Virtual Permit has been issued under the provisions of this Order;

“Permit Identifier” means any symbol, logo, letter, numeral or name (or any combination of such), specified in Schedules 9 and 10 applicable to the Permit Parking Places specified in Schedules 2, 3, 4, 5, 6, 7 and 8 and used on Permits, Residents’ Visitor Parking Cards, Season Tickets or Virtual Permits, Virtual Residents’ Visitor Parking Cards and Virtual

^e SI.2022/71

Season Tickets to identify the Permit Parking Places for which they are valid and on Handheld Devices and on signs at relevant Parking Places;

"Permitted Hours", in relation to a Parking Place, means the period specified at the beginning of the Schedule relating to that Parking Place;

"Resident" means a person whose usual place of abode is at the premises the postal address of which is in any street or part of a street described in Schedule 10;

"Residents' Permit" means a Permit issued under the provisions of Article 26;

"Residents' Permit Holder" means a person to whom a Residents' Permit has been issued under the provisions of Article 26;

"Residents' Visitor Parking Card" means a Residents' Visitor Parking Card or Virtual Residents' Visitor Parking Card issued under the provisions of Article 45;

"Season Ticket" means a Season Ticket or Virtual Season Ticket issued under the provisions of Article 30 of this Order;

"Service Provider" means a contractor authorised by the Council to accept payment of the Charge for a Permit, Residents' Visitor Parking Card, Season Ticket or Virtual Ticket, on its behalf and to keep a record of that payment and the Vehicle, Parking Place or Parking Area and the parking period in respect of which payment has been made using the Telephone or Electronic Payment System;

"Service Charge" means any Charge which may be payable to the Service Provider (in addition to the parking Charge in accordance with the provisions of Article 9) for vehicles using the telephone payment parking system;

"Schedule" means a Schedule to this Order;

"Telephone or Electronic Payment System" means an electronic system, using a telephone connection, text messaging, mobile application, web application or other electronic application set up and maintained by the Service Provider;

"Temporary Resident Permit" means a Permit issued under the provisions of Article 34 of this Order;

"Ticket" means a Ticket issued by a Ticket machine relating to a Parking Place.

"Ticket Machine" (where applicable) means a type of parking meter as defined in regulation 46(2) (a) (i) of the Road Traffic Regulation Act 1984 for the purposes of this Order being apparatus designed to indicate the time and to issue Tickets indicating the payment of the Charge referred to in Article 9 of this Order and the period in respect of which the Charge has been paid;

"Valid Residents' Visitor Parking Card" means a Residents' visitor parking card validated by entering the following indications:

- (a) the registration mark of the vehicle;
- (b) the month and the date in the month; and
- (c) the time of arrival.

“Vehicle Emissions (g/km)” means the amount, in grams, of carbon dioxide emissions a vehicle generates per kilometre driven;

“Virtual Permit” means a digital, electronic record of a Permit. Unlike with a traditional paper Permit, with a Virtual Permit there is nothing to physically display. A Civil Enforcement Officer is able to determine which vehicles hold a valid Permit issued by the Council for which the payment of the Charge is made, via the information that is displayed on their Handheld Device;

“Virtual Residents’ Visitor Parking Card” means a digital, electronic record of a Residents’ Visitor Parking Card. Unlike with a traditional paper Residents’ Visitor Parking Card, with a Virtual Residents’ Visitor Parking Card there is nothing to physically display. A Civil Enforcement Officer is able to determine which vehicles hold a valid Virtual Residents’ Visitor Parking Card issued and confirmed by the Council for which the payment of the Charge is made, via the information that is displayed on their Handheld Device;

“Virtual Season Ticket” means a digital, electronic record of a Season Ticket. Unlike with a traditional paper Season Tickets, with a Virtual Season Ticket there is nothing to physically display. A Civil Enforcement Officer is able to determine which vehicles hold a valid Virtual “Season Ticket” issued and confirmed by the Council for which the payment of the Charge is made, via the information that is displayed on their Handheld Device;

“Virtual Tickets” means a digital, electronic record of a Ticket. Unlike with traditional paper Tickets, with a Virtual Ticket there is nothing to physically display. A Civil Enforcement Officer is able to determine which vehicles hold a valid Virtual Ticket issued and confirmed by the Council for which the payment of the Charge is made, via the information that is displayed on their Handheld Device;

“Zone” means the streets and parts of streets containing Permit Parking where the Permit Identifier for such Parking Places indicates the Zone to which those Parking Places belong.

- (2) Any reference in this Order to any Enactment shall be construed as a reference to that Enactment as amended, applied, consolidated, re-enacted by or as having effect by virtue of any subsequent amendment.
- (3) For the purposes of this Order a vehicle shall be regarded as displaying a Disabled Person's Badge in the relevant position when it is so regarded for the purposes of Regulation 3 of the Local Authorities' Traffic Orders (Exemptions for Disabled Persons) (England and Wales) Regulations 2000^f.

PART II - DESIGNATION OF PARKING PLACES

4. Designation of Parking Places

- (1) The areas of highway as described in column 2 of Schedules 1, 2, 3, 4, 5, 6, 7 and 8 are designated as Parking Places.
- (2) The limits of each Parking Place and the limits of each Parking Space, if marked within a Parking Place, shall be indicated on the highway in accordance with the Traffic Signs Regulations and General Directions 2016^g

^f SI 2000/683

^g SI.2016/362

5. Number and situation of Parking Spaces

- (1) The number of Parking Spaces in each Parking Place shall not be less than the number specified in relation to that Parking Place in column 3 of Schedules 1, 2, 3, 4, 5, 6, 7 and 8.
- (2) The number and situation of Parking Spaces in each Parking Place shall be determined by the Council.

6. Manner of standing in a Parking Place

- (1) Every vehicle left in a Parking Place shall stand so that every part of the vehicle is wholly within the limits of any Parking Space or Parking Place where defined.
- (2) Every vehicle left in a Parking Place in relation to which special provisions as to the manner of standing of a vehicle in that Parking Place is specified in column 3 of Schedules 1, 2, 3, 4, 5, 6, 7 and 8 shall stand so as to be in accordance with those provisions.

7. Vehicles for which Parking Places are designated

- (1) Each Parking Place referred to in Schedules 1, 2, 3, 4, 5, 6, 7 and 8 may be used subject to the provisions of this Order for the leaving during the Permitted hours of such vehicles as are Passenger Vehicles, Goods Vehicles, Motor Cycles, or Invalid Carriages.
- (2) Subject to the provisions of this Order, a person leaving a vehicle in a Parking Place referred to in Schedule 1 during the Permitted hours shall either:
 - (a) cause to be displayed a valid ticket or have been granted a Virtual Ticket after making a payment through the Telephone or Electronic Payment System; or
 - (b) cause to be displayed a valid Operational Permit (All Zones) or the Permit Holder has obtained a Virtual Operational Permit (All Zones) Permit which exempts them from displaying a Permit and a record of which is accessible on a Handheld Device; or
 - (c) cause to be displayed a valid Operational Permit (External) or the Permit Holder has obtained a Virtual Operational Permit (External) Permit which exempts them from displaying a Permit and a record of which is accessible on a Handheld Device.
- (3) Subject to the provisions of this Order, a person leaving a vehicle in a Parking Place referred to in Schedule 2 during the Permitted hours shall either:
 - (a) cause to be displayed a valid Ticket or have been granted a Virtual Ticket after making a payment through the Telephone or Electronic Payment System; or
 - (b) cause to be displayed a valid Business Permit or the Permit Holder has obtained a Virtual Business Permit which exempts them from displaying a Permit and a record of which is accessible on a Handheld Device; or
 - (c) cause to be displayed a valid Season Ticket or having been granted a Virtual Season Ticket and a record of which is accessible on a Handheld Device; or
 - (d) cause to be displayed a valid Operational Permit (All Zones) or the Permit Holder has obtained a Virtual Operational Permit (All Zones) Permit which exempts them from displaying a Permit and a record of which is accessible on a Handheld Device; or
 - (f) cause to be displayed a valid Operational Permit (External) of the Permit Holder has obtained a Virtual Operational Permit (External) Permit which exempts them from displaying a Permit and a record of which is accessible on a Handheld Device.

- (4) Subject to the provisions of this Order, a person leaving a vehicle in a Parking Place referred to in Schedule 3 during the Permitted hours shall either:
- (a) cause to be displayed a valid ticket or have been granted a Virtual Ticket after making a payment through the Telephone or Electronic Payment System; or
 - (b) cause to be displayed a valid Residents' Permit or the Permit Holder has obtained a Virtual Residents' Permit which exempts them from displaying a Permit and a record of which is accessible on a Handheld Device; or
 - (c) cause to be displayed a valid Residents' visitors parking card or having been granted a Virtual Residents' Visitor Parking Card which exempts then from displaying a Permit and a record of which is accessible on a Handheld Device; or
 - (d) cause to be displayed a valid Season Ticket or having been granted a Virtual Season Ticket and a record of which is accessible on a Handheld Device; or
 - (e) cause to be displayed a valid Carer Permit or the Permit Holder has obtained a Virtual Carer Permit which exempts them from displaying a Permit and a record of which is accessible on a Handheld Device; or
 - (f) cause to be displayed a valid Temporary Resident Permit or the Permit Holder has obtained a Virtual Temporary Resident Permit which exempts them from displaying a Permit and a record of which is accessible on a Handheld Device; or
 - (g) cause to be displayed a valid Operational Permit (All Zones) or the Permit Holder has obtained a Virtual Operational Permit (All Zones) Permit which exempts them from displaying a Permit and a record of which is accessible on a Handheld Device; or
 - (h) cause to be displayed a valid Operational Permit (External) of the Permit Holder has obtained a Virtual Operational Permit (External) Permit which exempts them from displaying a Permit and a record of which is accessible on a Handheld Device; or
 - (i) cause to be displayed a valid Doctor Permit or the Permit Holder has obtained a Virtual Doctor Permit which exempts them from displaying a Permit and a record of which is accessible on a Handheld device.
- (5) Subject to the provisions of this Order, a person leaving a vehicle in a Parking Place referred to in Schedule 4 during the Permitted hours shall either:
- (a) cause to be displayed a valid Ticket or have been granted a Virtual Ticket after making a payment through the Telephone or Electronic Payment System; or
 - (b) cause to be displayed a valid Business Permit or the Permit Holder has obtained a Virtual Business Permit which exempts them from displaying a Permit and a record of which is accessible on a Handheld Device; or
 - (c) cause to be displayed a valid Residents' Permit or the Permit Holder has obtained a Virtual Residents' Permit which exempts them from displaying a Permit and a record of which is accessible on a Handheld Device; or
 - (d) cause to be displayed a valid Residents' visitors parking card or having been granted a Virtual Residents' Visitor Parking Card which exempts then from displaying a Permit and a record of which is accessible on a Handheld Device; or
 - (e) cause to be displayed a valid Season Ticket or having been granted a Virtual Season Ticket and a record of which is accessible on a Handheld Device; or
 - (f) cause to be displayed a valid Carer Permit or the Permit Holder has obtained a Virtual Carer Permit which exempts them from displaying a Permit and a record of which is accessible on a Handheld Device; or
 - (g) cause to be displayed a valid Temporary Resident Permit or the Permit Holder has obtained a Virtual Temporary Resident Permit which exempts them from displaying a Permit and a record of which is accessible on a Handheld Device; or

- (h) cause to be displayed a valid Operational Permit (All Zones) or the Permit Holder has obtained a Virtual Operational Permit (All Zones) Permit which exempts them from displaying a Permit and a record of which is accessible on a Handheld Device; or
 - (i) cause to be displayed a valid Operational Permit (External) of the Permit Holder has obtained a Virtual Operational Permit (External) Permit which exempts them from displaying a Permit and a record of which is accessible on a Handheld Device; or
 - (j) cause to be displayed a valid Doctor Permit or the Permit Holder has obtained a Virtual Doctor Permit which exempts them from displaying a Permit and a record of which is accessible on a Handheld device.
- (6) Subject to the provisions of this Order, a person leaving a vehicle in a Parking Place referred to in Schedule 5 during the Permitted hours shall either:.
- (a) cause to be displayed a valid Business Permit or the Permit Holder has obtained a Virtual Business Permit which exempts them from displaying a Permit and a record of which is accessible on a Handheld Device; or
 - (b) cause to be displayed a valid Season Ticket or having been granted a Virtual Season Ticket and a record of which is accessible on a Handheld Device; or
 - (c) cause to be displayed a valid Operational Permit (All Zones) or the Permit Holder has obtained a Virtual Operational Permit (All Zones) Permit which exempts them from displaying a Permit and a record of which is accessible on a Handheld Device; or
 - (d) cause to be displayed a valid Operational Permit (External) of the Permit Holder has obtained a Virtual Operational Permit (External) Permit which exempts them from displaying a Permit and a record of which is accessible on a Handheld Device.
- (7) Subject to the provisions of this Order, a person leaving a vehicle in a Parking Place referred to in Schedule 6 during the Permitted hours shall either:
- (a) cause to be displayed a valid Business Permit or the Permit Holder has obtained a Virtual Business Permit which exempts them from displaying a Permit and a record of which is accessible on a Handheld Device; or
 - (b) cause to be displayed a valid Residents' Permit or the Permit Holder has obtained a Virtual Residents' Permit which exempts them from displaying a Permit and a record of which is accessible on a Handheld Device; or
 - (c) cause to be displayed a valid Residents' visitors parking card or having been granted a Virtual Residents' Visitor Parking Card which exempts then from displaying a Permit and a record of which is accessible on a Handheld Device; or
 - (d) cause to be displayed a valid Season Ticket or having been granted a Virtual Season Ticket and a record of which is accessible on a Handheld Device; or
 - (e) cause to be displayed a valid Carer Permit or the Permit Holder has obtained a Virtual Carer Permit which exempts them from displaying a Permit and a record of which is accessible on a Handheld Device; or
 - (f) cause to be displayed a valid Temporary Resident Permit or the Permit Holder has obtained a Virtual Temporary Resident Permit which exempts them from displaying a Permit and a record of which is accessible on a Handheld Device; or
 - (g) cause to be displayed a valid Operational Permit (All Zones) or the Permit Holder has obtained a Virtual Operational Permit (All Zones) Permit which exempts them from displaying a Permit and a record of which is accessible on a Handheld Device; or
 - (h) cause to be displayed a valid Operational Permit (External) of the Permit Holder has obtained a Virtual Operational Permit (External) Permit which exempts them from displaying a Permit and a record of which is accessible on a Handheld Device; or

- (i) cause to be displayed a valid Doctor Permit or the Permit Holder has obtained a Virtual Doctor Permit which exempts them from displaying a Permit and a record of which is accessible on a Handheld device.
- (8) Subject to the provisions of this Order, a person leaving a vehicle in a Parking Place referred to in Schedule 7 during the Permitted hours shall either:
- (a) cause to be displayed a valid Residents' Permit or the Permit Holder has obtained a Virtual Residents' Permit which exempts them from displaying a Permit and a record of which is accessible on a Handheld Device; or
 - (b) cause to be displayed a valid Residents' visitors parking card or having been granted a Virtual Residents' Visitor Parking Card which exempts them from displaying a Permit and a record of which is accessible on a Handheld Device; or
 - (c) cause to be displayed a valid Carer Permit or the Permit Holder has obtained a Virtual Carer Permit which exempts them from displaying a Permit and a record of which is accessible on a Handheld Device; or
 - (d) cause to be displayed a valid Temporary Resident Permit or the Permit Holder has obtained a Virtual Temporary Resident Permit which exempts them from displaying a Permit and a record of which is accessible on a Handheld Device; or
 - (e) cause to be displayed a valid Operational Permit (All Zones) or the Permit Holder has obtained a Virtual Operational Permit (All Zones) Permit which exempts them from displaying a Permit and a record of which is accessible on a Handheld Device; or
 - (f) cause to be displayed a valid Operational Permit (External) of the Permit Holder has obtained a Virtual Operational Permit (External) Permit which exempts them from displaying a Permit and a record of which is accessible on a Handheld Device; or
 - (g) cause to be displayed a valid Doctor Permit or the Permit Holder has obtained a Virtual Doctor Permit which exempts them from displaying a Permit and a record of which is accessible on a Handheld device.
- (9) Subject to the provisions of this Order, a person leaving a vehicle in a Parking Place referred to in Schedule 8 during the Permitted hours shall either:
- (a) cause to be displayed a valid Residents' Permit or the Permit Holder has obtained a Virtual Residents' Permit which exempts them from displaying a Permit and a record of which is accessible on a Handheld Device; or
 - (b) cause to be displayed a valid Carer Permit or the Permit Holder has obtained a Virtual Carer Permit which exempts them from displaying a Permit and a record of which is accessible on a Handheld Device; or
 - (c) cause to be displayed a valid Temporary Resident Permit or the Permit Holder has obtained a Virtual Temporary Resident Permit which exempts them from displaying a Permit and a record of which is accessible on a Handheld Device; or
 - (d) cause to be displayed a valid Operational Permit (All Zones) or the Permit Holder has obtained a Virtual Operational Permit (All Zones) Permit which exempts them from displaying a Permit and a record of which is accessible on a Handheld Device; or
 - (e) cause to be displayed a valid Operational Permit (External) of the Permit Holder has obtained a Virtual Operational Permit (External) Permit which exempts them from displaying a Permit and a record of which is accessible on a Handheld Device; or
 - (f) cause to be displayed a valid Doctor Permit or the Permit Holder has obtained a Virtual Doctor Permit which exempts them from displaying a Permit and a record of which is accessible on a Handheld device.

8. Display of Permits and Tickets

- (1) At all times during which a vehicle is left in a Parking Place during the Permitted hours and where required to do so by Article 7, the Driver shall cause either a valid Ticket, a valid Permit, a valid Season Ticket or a valid Residents' visitor parking card, issued for that vehicle, to be displayed on the front or kerb side of the vehicle so that either:
 - (a) all the details on the side of the Ticket which bears the indication that the parking Charge has been paid are clearly visible from the front or kerb side of the vehicle; or
 - (b) all of the particulars of the Residents' Permit referred to in Article 44(1) are clearly visible from the front or kerb side of the vehicle; or
 - (c) all of the particulars of the Business Permit referred to in Article 44(2) are clearly visible from the front or kerb side of the vehicle; or
 - (d) all of the particulars of the visitor parking card referred to in Article 49(1) are clearly visible from the front or kerb side of the vehicle and have been duly completed or;
 - (e) all of the particulars of the Season Ticket, Carer Permit, Temporary Resident Permit, Operational Permit (All Zones), Operational Permit (External) and Doctor Permit referred to in Articles 44(3), 44(4), 44(5) and 44(6) are clearly visible from the front or kerb side of the vehicle.
- (2) The Driver shall be exempt from displaying a valid Ticket, a valid Permit, a valid Season Ticket or a valid Residents' Visitor Parking Card as specified in Article 8(1), if the Driver has obtained a Virtual Ticket, Virtual Permit, Virtual Season Ticket or a Virtual Residents' Parking Card and a record of which is accessible on a Handheld Device.

9. Charge for use of Parking Places

- (1) A Charge shall be paid for the leaving of a vehicle in a Parking Place described in Schedule 1 during the Permitted hours, such Charge being as specified in Schedule 11.
- (2) A Charge shall be paid for the leaving of a vehicle in a Parking Place described in Schedules 2, 3 and 4 during the Permitted hours, such Charge being either:
 - (a) as specified in Schedule 11; or
 - (b) a Business Permit fee as specified in Schedule 12; or
 - (c) a Residents' Permit fee as specified in Schedule 13; or
 - (d) a Residents' visitors parking card fee as specified in Schedule 14; or
 - (e) a Season Ticket Fee as specified in Schedule 15; or
 - (f) a Carer Permit fee as specified in Schedule 16; or
 - (g) a Temporary Resident Permit fee as specified in Schedule 17; or
 - (h) an Operational Permit (All Zones) fee as specified in Schedule 18; or
 - (i) an Operational Permit (External) fee as specified in Schedule 19; or
 - (j) a Doctor Permit fee as specified in Schedule 20.
- (3) A Charge shall be paid for the leaving of a vehicle in a Parking Place described in Schedules 5, 6, 7 and 8 during the Permitted hours, such Charge being either:
 - (a) a Business Permit fee as specified in Schedule 12; or
 - (b) a Residents' Permit fee as specified in Schedule 13; or
 - (c) a Residents' visitors parking card fee as specified in Schedule 14; or
 - (d) a Season Ticket Fee as specified in Schedule 15; or
 - (e) a Carer Permit fee as specified in Schedule 16; or

- (f) a Temporary Resident Permit fee as specified in Schedule 17; or
 - (g) an Operational Permit (All Zones) fee as specified in Schedule 18; or
 - (h) an Operational Permit (External) fee as specified in Schedule 19; or
 - (i) a Doctor Permit fee as specified in Schedule 20.
- (4) No period for a vehicle left in a Parking Place referred to in Schedules 1, 2, 3 and 4 shall exceed the allocated time as stated in the Permitted hours.

10. Payment of parking Charge at Parking Places with Ticket machines

- (1) A person leaving a vehicle in a Parking Place referred to in Schedules 1, 2, 3 and 4, can obtain a valid Ticket via a Ticket Machine (where available) by paying the Charge by Payment Card as stated on the Ticket Machine, which shall be used as a means of collecting the parking Charge imposed by this Order, and take such steps as may be necessary to cause the Ticket machine to issue a Ticket.
- (2) A person leaving a vehicle in a Parking Place referred to in Schedules 1, 2, 3 and 4, can use the Telephone or Electronic Payment System or other form of Cashless Payment to pay the parking Charge, imposed by this Order, for the period they wish to park by communicating with the Service Provider.
- (3) In the case of only one of the methods of payment, as mentioned in paragraphs (1) and (2) of this Article, being available, that method shall be used for the payment of the parking Charge.

11. Exemption from Charges

- (1) Notwithstanding the foregoing provisions of this Order any Disabled Person's Vehicle displaying in the relevant position a Disabled Person's Badge may be left in any part of a Parking Place if the use of that part has not been suspended.

12. Contravention

- (1) If a vehicle is left in a Parking Place at any time without complying with the provisions of this Order, then a contravention of this Order, and a parking contravention within Part 1 of Schedule 7 to the Traffic Management Act 2004, shall be deemed to have occurred.
- (2) Where a vehicle is left in a Parking Place without complying with the provisions of this Order, the vehicle may be removed or caused to be removed from that Parking Place as provided for by Regulations made under section 99 of the Road Traffic Regulation Act 1984.

13. Movement of a vehicle in a Parking Place in an emergency

- (1) A police constable in uniform, a traffic warden or Civil Enforcement Officer may move or cause to be moved a vehicle from/to a Parking Place in an emergency.

PART III - SUPPLEMENTARY PROVISIONS

Section 1 - General

14. Period a vehicle may be left after the penalty Charge has been incurred

- (1) The period for which a vehicle may be left in a Parking Place during the Permitted hours after the penalty Charge has been incurred shall not exceed one hour.

15. Restriction on the removal of Tickets and Permits

- (1) Where a Ticket or Permit has been displayed on a vehicle, no person, shall remove the Ticket or Permit from the vehicle unless authorised to do so by the Driver.

16. Indications by Ticket machine and Tickets

- (1) Payment of the Charge for a vehicle left in a Parking Place referred to in Schedules 1, 2, 3 and 4 shall be indicated by the issue by a Ticket machine relating to that Parking Place of a Ticket indicating a Charge paid in respect of the period in accordance with Schedule 11, the day and date of issue, the expiry date and by the display of that Ticket in the manner specified in Article 8(1)(a).
- (2) The expiry of the period for which payment was made by the Charge for a vehicle left in a Parking Place referred to in Schedules 1, 2, 3 and 4 shall be indicated by the display on the vehicle in accordance with the provisions of Article 8(1)(a) of a Ticket issued by a Ticket machine relating to that Parking Place showing the day and date of issue, Charge and expiry time of the Charge, and the day so shown is not the day on which the vehicle is so left or the time shown on the clock on the said Ticket machine is more than two minutes later than the time shown on the Ticket.
- (3) The expiry of the period mentioned in Article 14 (being the period for which a vehicle may remain in a Parking Place after the penalty Charge has been incurred) shall be indicated in the case of a vehicle left in a Parking Place referred to in Schedules 1, 2, 3 and 4 by the display on the vehicle in accordance with the provisions of Article 8(1)(a) a Ticket issued by a Ticket machine relating to that Parking Place showing the day and date of issue, Charge and expiry time of the Charge, and the day so shown is not the day on which the vehicle is so left or the time shown on the clock on the said Ticket parking meter is more than one hour later than the time shown on the Ticket.

17. Indications by Ticket machine and Tickets as evidence

- (1) If at any time while a vehicle is left in a Parking Place referred to in Schedules 1, 2, 3 and 4 during the Permitted hours no Ticket issued by a Ticket machine relating to that Parking Place is displayed on that vehicle in accordance with the provisions of Article 8(1)(a) it shall be presumed unless the contrary is proved that the Charge has not been duly paid.
- (2) If at any time while a vehicle is left in a Parking Place referred to in Schedule 1, 2, 3 and 4 during the Permitted hours the Ticket issued by a Ticket machine relating to that Parking Place and displayed on the vehicle in accordance with the provisions of Article 8(1)(a) and the clock on the Ticket machine by which such Ticket was issued give the indication mentioned in Article 16(2), it shall be presumed unless the contrary is proved that the Charge has been duly paid in respect of that vehicle, and that the period for which payment was made by the Charge has already expired.
- (3) If at any time while a vehicle is left in a Parking Place referred to in Schedules 1, 2, 3 and 4 during the Permitted hours the Ticket issued by a Ticket machine relating to that Parking Place and displayed on the vehicle in accordance with the provisions of Article 8(1)(a) and the clock on the Ticket machine by which such Ticket was issued give the indication

mentioned in Article 16(3), that indication shall in any proceedings for a parking contravention under the Traffic Management Act 2004:

- (a) of leaving a vehicle in that Parking Place for longer than after the penalty Charge has been incurred than the time authorised by Article 14, be evidence that it was so left; and
- (b) of failing to pay the penalty Charge, be evidence that the Charge was incurred.

- (4) Any Ticket issued by a Ticket machine relating to a Parking Place referred to in Schedule 1, 2, 3 and 4 shall be presumed unless the contrary is proved to have been issued on the day.

18. Indications and evidence by the Telephone or Electronic Payment System

- (1) Where a vehicle has been left in a Parking Place referred to in Schedules 1, 2, 3 and 4 using the Telephone or Electronic Payment System or other form of Cashless Payment, an indication that payment has been made and the parking period for which payment has been made shall either:
 - (a) appear on a hand-held device; or
 - (b) be obtained by a civil enforcement officer contacting the Service Provider.
- (2) Without prejudice to the provisions of this Order, if at any time while a vehicle is left in a Parking Place referred to in Schedules 1, 2, 3 and 4 and no indication that payment of the parking Charge has been made using the Telephone or Electronic Payment System or other form of Cashless Payment, or an indication that the parking period for which payment was made has expired, it shall be presumed, unless the contrary is proved, that either:
 - (a) the parking Charge has not been duly paid in respect of that vehicle; or
 - (b) the parking period for which payment was made had already expired.

19. No Tickets to be displayed other than those obtained on payment of the parking Charge

- (1) No person shall display on a vehicle left in a Parking Place referred to in Schedule 1, 2, 3 and 4 during the Permitted hours any Ticket other than the Ticket issued by the Ticket machine relating to that Parking Place upon payment of the parking Charge in respect of that vehicle.

20. Interval before a vehicle may again be left in a Parking Place

- (1) Without prejudice to the provisions of Article 22, no vehicle which has been taken away from a Parking Place during the Permitted hours, after the Charge has been incurred, shall until the expiration of one hour from the time it was taken away again be left in the Parking Place during the Permitted hours.

21. Power to suspend the use of a Parking Place

- (1) A person duly authorised by the Council or by the Commissioner of Police of the Metropolis may suspend the use of a Parking Place or any part thereof whenever he considers such suspension reasonably necessary:
 - (a) for the purpose of facilitating the movement of traffic or promoting its safety;
 - (b) for the purpose of any building operation, demolition or excavation adjacent to the Parking Place, the maintenance, improvement or reconstruction of the highway or the cleansing of gullies in or adjacent to the Parking Place, the laying, erection, alteration or repair in or adjacent to the Parking Place of any sewer or of any main, pipe or

apparatus for the supply of gas, water or electricity or any telecommunication system or the placing, maintenance or removal of any traffic sign or other street furniture;

- (c) for the convenience of occupiers of premises adjacent to the Parking Place on any occasion of the removal of furniture to or from one office or dwelling house adjacent to the Parking Place from or to a depository, another office or dwelling house;
 - (d) on any occasion on which it is likely by reason some special attraction that any street will be thronged or obstructed; or
 - (e) for the convenience of occupiers of premises adjacent to the Parking Place at times of weddings or funerals, or on other special occasions.
- (2) A police constable in uniform or Civil Enforcement Officer may suspend for not longer than twenty four hours the use of a Parking Place or any part thereof whenever they consider suspension reasonably necessary for the purposes of facilitating the movement of traffic or promoting its safety.
- (3) A person duly authorised by the Council, police constable or traffic warden suspending the use of a Parking Place or any part thereof in accordance with the provisions of paragraph (1), or as the case may be, paragraph (2) of this Article shall thereupon place or cause to be placed in or adjacent to any part of that Parking Place which is suspended a traffic sign of any size, colour and type prescribed or authorised under Section 64 of the Road Traffic Regulation Act 1984 indicating that waiting by vehicles is prohibited.
- (4) No person shall cause or permit a vehicle to wait in a Parking Place during the period and location shown on a traffic sign placed in pursuance of paragraph (3) of this Article. Provided that nothing in this paragraph shall apply to:
- (a) any vehicle being used for fire brigade, ambulance or police purposes or any vehicle which is waiting for any reason specified in Article 23(1) (c) (e) or (f); or
 - (b) anything done with the permission of the person duly authorised by the Council suspending the use of the Parking Place or part thereof in pursuance of paragraph (1) of this Article.

22. Restriction on use of a Parking Place

- (1) During the Permitted hours no person shall use any Parking Place or any vehicle while it is in a Parking Place in connection with the sale or offering for sale of any Goods to any person in or near the Parking Place or in connection with the selling or offering for sale of their skill in handicraft or their services in any other capacity. Provided that nothing in this Article shall prevent the sale of Goods from a vehicle:
- (a) if the Goods are immediately delivered at or taken into premises adjacent to the vehicle from which the sale effected; or
 - (b) if the vehicle is one to which provisions of Article 23(1)(i) apply.

23. Restriction on waiting by a vehicle in a Parking Place

- (1) Any vehicle may wait during the Permitted hours anywhere in any part of a Parking Place if the use of that part has not been suspended and if the vehicle is waiting:
- (a) for so long as is necessary to enable a person to board or alight from the vehicle and to load thereon or unload therefrom their personal luggage;
 - (b) for so long as is necessary to enable Goods to be loaded onto the vehicle from premises adjacent to the Parking Place or unloaded from the vehicle to premises adjacent to the Parking Place;

- (c) for so long as is necessary for postal packets to be collected from or delivered to premises or posting boxes adjacent to the Parking Place in which the vehicle is waiting;
 - (d) whilst being used for fire brigade, ambulance or police purposes or, not being a Passenger Vehicle, is being used in the service of a local authority in pursuance of statutory powers or duties provided that in all the circumstances it is reasonably necessary in the exercise of such powers or in the performance of such duties for the vehicle to wait in the place in which it is waiting;
 - (e) the vehicle is waiting only for so long as may be necessary to enable it to be used in connection with the removal of any obstruction to traffic;
 - (f) owing to the Driver being prevented from proceeding by circumstances beyond their control or to such waiting being necessary in order to avoid an accident;
 - (g) the vehicle not being a Passenger Vehicle is waiting only for so long as may be reasonably necessary to enable it to be used for any purpose specified in Article 21(1) (b);
 - (h) the vehicle is in actual use in connection with the removal of furniture to or from one office or dwelling house adjacent to the Parking Place from or to a depository, another office or dwelling house; or
 - (i) the vehicle is waiting otherwise than in a parking bay or Parking Space if Goods are being sold or offered or exposed for sale from the vehicle by a person who is licensed by the Council to sell Goods from a stationary vehicle on a pitch situated in a Parking Space.
- (2) No Charge specified in the foregoing provisions of this Order shall be payable in respect of any vehicle waiting in a Parking Place in accordance with the foregoing provisions of this Article.
- (3) Nothing in the foregoing provisions of this Order shall be taken as authorising anything which would be a contravention of any Regulations made or having effect as if made under Section 25 of the Road Traffic Regulation Act 1984.

24. Manner of waiting in a Parking Place

- (1) Every vehicle waiting in a Parking Place by virtue of the provisions of Article 23(1) (c), (g), (h) or (i) shall stand so that every part of the vehicle is wholly within the limits of the Parking Place unless the width of the vehicle precludes compliance with this paragraph.
- (2) If the width of the vehicle does preclude compliance with paragraph (1) of this Article the vehicle waiting in the Parking Place shall stand so that the longitudinal axis of the vehicle is parallel to the edge of the carriageway and the distance between the said edge and the nearest wheel of the vehicle is not more than 300 millimetres.
- (3) Every vehicle left in a Parking Place in relation to which special provisions as to the manner of standing of a vehicle in that Parking Place is specified in column 3 of Schedules 1, 2, 3, 4, 5, 6, 7 and 8 shall stand so that as to be in accordance with those provisions.

25. Installation of Ticket parking meters, placing of traffic signs, etc

- (1) The Council shall:
 - (a) cause the limits of each Parking Place to be indicated on the carriageway by placing and maintaining thereon traffic signs (road markings) of any size, colour and type prescribed or authorised under Section 64 of the Road Traffic Regulation Act 1984; and

- (c) place and maintain in or in the vicinity of each Parking Place traffic signs of any size, colour and type prescribed or authorised under the Traffic Signs Regulations and General Directions 2016; and
- (d) carry out such other work as is reasonably required for the purpose of the satisfactory operation of a Parking Place.

Section 2 - Residents' Permits

26. Application for and issue of Residents' Permits for the use of Parking Places

- (1) Any Resident who is the user of a vehicle, including company cars that is a Passenger Vehicle, a Goods Vehicle the overall height of which does not exceed 2.28 metres and the overall length of which does not exceed 5.25 metres, a Motor Cycle or an Invalid Carriage, may apply to the Council for the issue of a Residents' Permit in respect of that vehicle and any such application shall be made on a form or electronic form issued by and obtainable from the Council and shall include the particulars, information and authentication required by such form to be supplied.
- (2) The Council may at any time require an applicant for a Residents' Permit or a Residents' Permit holder to produce to an officer of the Council such evidence in respect of an application for a Residents' Permit made to them as they may reasonably call for to verify any particulars of information given to them or in respect of any Residents' Permit issued by them as they may reasonably call for to verify that the Residents' Permit is valid. In respect of a Virtual Permit the Council can access the record of the Virtual Permit by a Handheld Device, on the Telephone or Electronic Payment System approved by the Council or approved contractor.
- (3) In receipt of an application duly made under the foregoing provisions of this Article and upon receipt of the Charge specified in Schedule 13, the Council, upon being satisfied that the applicant is a Resident and is the user of a vehicle of the class specified in paragraph (1) of this Article, shall issue to the applicant therefore one Residents' Permit or Virtual Resident's Permit for the leaving during the Permitted hours in a Parking Place referred to in Schedules 3, 4, 6, 7 and 8 of the vehicle to which such Residents' Permit relates. Provided that, subject to the provisions of Article 27, the Council shall not issue a Residents' Permit or Virtual Resident's Permit to any Resident which would be valid during any period during which any other Residents' Permit or Virtual Resident's Permit issued to that Resident is or would be valid.
- (4) Subject to the provisions of this Order a Residents' Permit shall be valid for a period of twelve months running from the date on which the Residents' Permit first became valid.
- (5) Notwithstanding the foregoing provisions of this Order, no Permit shall be issued to a Resident of a housing unit subject to a planning consent to which has been appended an Informative or which is restricted by a planning obligation made under section 106 of the Town and Country Planning Act 1990 indicating that such Resident will not be entitled to a Residents' parking Permit.
- (6) The Carbon Dioxide Emissions Figure of any vehicle is that which is recorded as the engine emissions in the vehicle's registration document or registration certificate. If the registration document or certificate in respect of the vehicle for which the Permit is being issued does not contain a statement as to the Carbon Dioxide Emissions Figure then the DVLA Band 7 (over 226 g/km) will apply.

- (7) Permits issued for lower DVLA Bands, whether also Diesel Vehicles or not, will always be counted first when counting the total number of Residents' Permits issued to a Household. Where Permits have previously been issued to any member of a Household then any Permits subsequently issued for lower DVLA Bands will be counted first when Permits previously issued are renewed. Higher charges therefore apply for more than one permit per household.

27. Refund of Charge paid and change of vehicle in respect of a Residents' Permit

- (1) A Residents' Permit holder who surrenders a Residents' Permit to the Council before it becomes valid shall be entitled to a refund of the Charge paid in respect thereof.
- (2) A Residents' Permit holder who surrenders a Residents' Permit to the Council after it has become valid shall be entitled to a refund of a part of the Charge paid. The refund will be paid less the admin charge as per Schedule 13 and any remaining charge pro rata for any complete months which remain unexpired at the time when the Residents' Permit is surrendered to the Council.
- (3) On a change of vehicle where the replacement vehicle is a lower DVLA Band and the Council issues a replacement Permit the Resident shall be entitled to a refund of the Charge paid less an Administration Charge as set by the Council. The refund will be paid pro rata for any complete months which remain unexpired at the time when the change of vehicle is notified to the Council.
- (4) On a change of vehicle where the replacement vehicle is not a lower DVLA Band vehicle but is replacing a Permit due to change of vehicle, then the Resident shall be required to pay the Residents' Permit Charge as specified in Schedule 13 according to the number of Residents' Permits issued to the Household.

28. Application for and issue of Business Permits for the use of Parking Places

- (1) Any Business User who is the user of a motor vehicle that is a Passenger Vehicle, a Goods Vehicle or a Motor Cycle may apply to the Council for the issue of a Business Permit in respect of that vehicle and any such application shall be made on a form or electronic form issued by and obtainable from the Council and shall include the particulars and information required by such form to be supplied.
- (2) The Council may at any time require an applicant for a Business Permit or a Business Permit holder to produce to an officer of the Council such evidence in respect of an application for a Business Permit made to them as they may reasonably call for to verify any particulars or information given to them or in respect of any Business Permit issued by them as they may reasonably call for to verify that the Business Permit is valid. In respect of a Virtual Permit the Council can access the record of the Virtual Permit by a Handheld Device, on the Telephone or Electronic Payment System approved by the Council or approved contractor.
- (3) Upon receipt of an application duly made under the foregoing provisions of this Article and upon receipt of the Charge specified in Schedule 12, the Council upon being satisfied that the applicant is a Business User is the Owner of a vehicle of the class specified in paragraph (1) of this Article, shall issue to the applicant therefore one Business Permit or Virtual Business Permit for the leaving during the Permitted hours in a Parking Space in any Parking Place referred to in Schedule 2, 4, 5 and 6 to this Order of the vehicle to which such Business Permit relates.

- (4) Subject to the provisions of this Order a Business Permit shall be valid for a period of twelve months running from the date on which the Business Permit first becomes valid.
- (5) The Carbon Dioxide Emissions Figure of any vehicle is that which is recorded as the engine emissions in the vehicle's registration document or registration certificate. If the registration document or certificate in respect of the vehicle for which the Permit is being issued does not contain a statement as to the Carbon Dioxide Emissions Figure then the DVLA Band 7 (over 226 g/km) will apply.

29. Refund of Charge paid in respect of Business Permits

- (1) A Business Permit holder who surrenders a Business Permit to the Council before it becomes valid shall be entitled to a refund of the Charge paid in respect thereof.
- (2) A Business Permit holder who surrenders a Business Permit to the Council after it has become valid shall be entitled to a refund will be paid less the admin charge as per Schedule 12 and any remaining charge pro rata for any complete months which remain unexpired at the time when the Business Permit is surrendered to the Council.
- (3) The Council may at its absolute discretion limit the number of Business Permits that are issued at any one time in respect of businesses.
- (4) On a change of vehicle where the replacement vehicle is a lower DVLA Band and the Council issues a replacement Permit the Business Permit Holder shall be entitled to a refund of the Charge paid less an Administration Charge as set by the Council. The refund will be paid pro rata for any complete months which remain unexpired at the time when the change of vehicle is notified to the Council.
- (5) On a change of vehicle where the replacement vehicle is not a lower DVLA Band vehicle but is replacing a Business Permit due to change of vehicle, then the Permit Holder shall be required to pay the Business Permit Charge as specified in Schedule 12 according to the number of Business Permits issued.

30. Application for and issue of Season Tickets for the use of Parking Places

- (1) Any person may make application to the Council for a Season Ticket or Virtual Season Ticket for a Charge to specified in Schedule 15 and that Season Ticket shall be valid in such Parking Place(s) referred to in Schedules 2, 3, 4, 5 and 6 as is specified thereon and during the period for which it is issued.
- (2) No person shall after obtaining a Season Ticket or Virtual Season Ticket, accessible on a Handheld Device on the Telephone or Electronic Payment System approved by the Council or approved contractor, alter the indication given by that Season Ticket or Virtual Season Ticket whilst the vehicle to which it relates remains in the Parking Place, or knowingly exhibit on a vehicle a Season Ticket which has been altered, defaced, mutilated, copied or added to.
- (3) A Season Ticket or Virtual Season Ticket shall only be valid for the Parking Place for which it was issued and for the vehicle or by the User in respect of which or by whom it was obtained or purchased, and shall neither be transferable to another vehicle or User nor to another Parking Place.
- (4) The issue and availability of Season Tickets and Virtual Season Tickets shall be at the discretion of the Council and on such terms as the Council may from time to time determine.

- (5) No person shall use a Season Ticket or Virtual Season Ticket otherwise than in accordance with the terms and conditions issued by the Council with the Season Ticket or Virtual Season Ticket.
- (6) A Season Ticket or Virtual Season Ticket does not guarantee a parking space and is only valid for the area in which it has been issued for use.

31. Refund of Charge paid in respect of Season Ticket Permits

- (1) A Season Ticket holder shall not be entitled to a refund on the Season Ticket.

32. Application for and issue of Carer Permits for the use of Parking Places

- (1) Any Resident requiring regular visits from a carer to maintain an independent life may apply to the Council for the issue of a Carer Permit for a vehicle used by a care giver that is a Passenger Vehicle, a Goods Vehicle, a Motor Cycle or an Invalid Carriage. Any such application shall be made on a form or electronic form issued by and obtainable from the Council and shall include the particulars, information and authentication required by such form to be supplied. In addition, a valid Doctor's statement must be supplied with alongside the application and checks may be carried out to verify the document.
- (2) The Council may at any time require an applicant for a Carer Permit or a Carer Permit holder to produce to an officer of the Council such evidence in respect of an application for a Carer Permit made to them as they may reasonably call for to verify any particulars of information given to them or in respect of any Carer Permit issued by them as they may reasonably call for to verify that the Carer Permit is valid. In respect of a Virtual Permit the Council can access the record of the Virtual Permit by a Handheld Device, on the Telephone or Electronic Payment System approved by the Council or approved contractor.
- (3) Upon receipt of an application duly made under the foregoing provisions of this Article and upon receipt of the Charge specified in Schedule 16, the Council, upon being satisfied that the applicant is a Resident and the care giver is the user of a vehicle of the class specified in paragraph (1) of this Article, shall issue to the applicant therefore one Carer Permit or Virtual Carer Permit for the leaving during the Permitted hours in a Parking Place referred to in Schedules 3, 4, 6, 7 and 8 of the vehicle to which such Carer Permit relates.
- (4) Subject to the provisions of this Order a Carer Permit shall be valid for a period of twelve months running from the date on which the Carer Permit first becomes valid.
- (5) The issue of a Permit does not guarantee a Parking Space.

33. Refund of Charge paid in respect of Carer Permits

- (1) A Carer Permit holder shall not be entitled to a refund on the Carer Permit upon surrendering that Carer Permit.

34. Application for and issue of Temporary Resident Permits for the use of Parking Places

- (1) Any Resident who is the user of a vehicle that is a Passenger Vehicle, a Goods Vehicle, a Motor Cycle or an Invalid Carriage, may apply to the Council for the issue of a Temporary Resident Permit in respect of that vehicle and any such application shall be made on a form or electronic form issued by and obtainable from the Council and shall include the particulars, information and authentication required by such form to be supplied.

- (2) A Temporary Resident Permit shall only be valid for the vehicle registration number shown on the Permit or Virtual Permit.
- (3) The Council may at any time require an applicant for a Temporary Resident Permit or a Temporary Resident Permit holder to produce to an officer of the Council such evidence in respect of an application for a Temporary Resident Permit made to them as they may reasonably call for to verify any particulars of information given to them or in respect of any Temporary Resident Permit issued by them as they may reasonably call for to verify that the Temporary Resident Permit is valid. In respect of a Virtual Permit the Council can access the record of the Virtual Permit by a Handheld Device, on the Telephone or Electronic Payment System approved by the Council or approved contractor.
- (4) Upon receipt of an application duly made under the foregoing provisions of this Article and upon receipt of the Charge specified in Schedule 17, the Council, upon being satisfied that the applicant is a Resident and is the user of a vehicle of the class specified in paragraph (1) of this Article, shall issue to the applicant therefore one Temporary Resident Permit or Virtual Temporary Resident Permit for the leaving during the Permitted hours in a Parking Place referred to in Schedules 3, 4, 6, 7 and 8 of the vehicle to which such Temporary Resident Permit relates.
- (5) Subject to the provisions of this Order a Temporary Resident Permit shall be valid for a period of one month running from the date on which the Temporary Resident Permit first became valid.
- (6) A maximum of two Temporary Resident Permits may be issued per Household per year, at the discretion of the Council more may be permitted.
- (7) The issue of a Permit does not guarantee a Parking Space.

35. Refund of Charge paid in respect of Temporary Resident Permits

- (1) A Temporary Resident Permit holder shall not be entitled to a refund on the Temporary Resident Permit.

36. Application for and issue of Operational Permits (All Zones) for the use of Parking Places

- (1) Any Council Staff or approved contractors carrying out work for or on behalf of the Council who is the user of a Passenger Vehicle, a Goods Vehicle, a Motor Cycle or an Invalid Carriage, may apply to the Council for the issue of an Operational Permit (All Zones) and any such application shall be made on a form or electronic form issued by and obtainable from the Council and shall include the particulars, information required by such form to be supplied.
- (2) The Council may at any time require an applicant for an Operational Permit (All Zones) or an Operational Permit (All Zones) holder to produce to an officer of the Council such evidence in respect of an application for an Operational Permit (All Zones) made to them as they may reasonably call for to verify any particulars of information given to them or in respect of any Operational Permit (All Zones) issued by them as they may reasonably call for to verify that the Operational Permit (All Zones) is valid. In respect of a Virtual Permit the Council can access the record of the Virtual Permit by a Handheld Device, on the Telephone or Electronic Payment System approved by the Council or approved contractor.

- (3) Upon receipt of an application duly made under the foregoing provisions of this Article and upon receipt of the Charge specified in Schedule 18, the Council upon being satisfied that the applicant is carrying out work for or on behalf of the Council, and is the user of a vehicle of the class specified in paragraph (1) of this Article, shall issue to the applicant therefore one Operational Permit (All Zones) or Virtual Operational Permit (All Zones) for the leaving during the Permitted hours in a Parking Place referred to in Schedules 1, 2, 3, 4, 5, 6, 7 and 8 of the vehicle to which such Operational Permit (All Zones) relates.
- (4) Subject to the provisions of this Order an Operational Permit (All Zones) shall be valid for a period of twelve months running from the date of issue.
- (5) Operational Permits (All Zones) shall only be valid for Council staff while visiting premises, sites or customers as part of their normal duties.
- (6) An Operational Permit (All Zones) shall only be valid for the vehicle registration number shown on the Permit. The vehicle registration on the Permit can be updated via the change of Vehicle form on the parking page of the intranet, an Administration Charge will be applicable as set out in Schedule 18.
- (7) Any non-compliance of the use of the Operational Permits (All Zones) will invalidate the permit. Non-compliances include the following:
 - (a) parking in restricted areas near the Operational Permit (All Zones) holder's normal place of work.
 - (b) driving into areas with Permit access restrictions or access restricted streets.
 - (c) use outside the normal working hours of the holder, except in the course of official duties
 - (d) leisure activities, including shopping, at any time
 - (e) non-operational matters such as training
 - (f) parking in suspended bays
 - (g) in private parking areas not enforced by the London Borough of Hounslow
- (8) The issue of a Permit does not guarantee a Parking Space.

37. Refund of Charge paid in respect of Operational Permits (All Zones)

- (1) An Operational Permit (All Zones) holder who surrenders an Operational Permit (All Zones) to the Council prior to 3 months before the expiry date, shall be entitled to a refund of the Charge paid less an Administration Charge specified in Schedule 18 as set by the Council. The refund will be paid pro rata for any full/unused days which remain unexpired at the time when the Operational Permit (All Zones) is surrendered to the Council. The Administration Charge specified in Schedule 18 as set by the Council, shall also be applied to any change of Permit or re-issue.

38. Application for and issue of Operational Permits (External) for the use of Parking Places

- (1) Any Affiliate Staff who is the user of a Passenger Vehicle, a Goods Vehicle, a Motor Cycle or an Invalid Carriage, may apply to the Council for the issue of an Operational Permit (External) and any such application shall be made on a form or electronic form issued by and obtainable from the Council and shall include the particulars, information required by such form to be supplied.

- (2) The Council may at any time require an applicant for an Operational Permit (External) or an Operational Permit (External) holder to produce to an officer of the Council such evidence in respect of an application for an Operational Permit (External) made to them as they may reasonably call for to verify any particulars of information given to them or in respect of any Operational Permit (External) issued by them as they may reasonably call for to verify that the Operational Permit (External) is valid. In respect of a Virtual Permit the Council can access the record of the Virtual Permit by a Handheld Device, on the Telephone or Electronic Payment System approved by the Council or approved contractor.
- (3) Upon receipt of an application duly made under the foregoing provisions of this Article and upon receipt of the Charge specified in Schedule 19, the Council upon being satisfied that the applicant is Affiliate Staff, and is the user of a vehicle of the class specified in paragraph (1) of this Article, shall issue to the applicant therefore one Operational Permit (External) or Virtual Operational Permit (External) for the leaving during the Permitted hours in a Parking Place referred to in Schedules 1, 2, 3, 4, 5, 6, 7 and 8 of the vehicle to which such Operational Permit (External) relates.
- (4) Subject to the provisions of this Order an Operational Permit (External) shall be valid for a period of twelve months running from the date of issue.
- (5) An Operational Permit (External) shall only be valid for the vehicle registration number shown on the Permit. The vehicle registration on the Permit can be updated via the change of Vehicle form on the Parking page of the intranet, an Administration Charge will be applicable as set out in Schedule 19.
- (6) Operational Permits (External) are not valid for:
 - (a) parking in restricted areas near the Operational Permit (External) holder's normal place of work
 - (b) driving into areas with Permit access restrictions or access restricted streets
 - (c) use outside the normal working hours of the holder, except in the course of official duties
 - (d) leisure activities, including shopping, at any time
 - (e) non-operational matters such as training
 - (f) parking in suspended bays
 - (g) in private parking areas not enforced by the London Borough of Hounslow
- (7) The issue of a Permit does not guarantee a Parking Space.

39. Refund of Charge paid in respect of Operational Permits (External)

- (1) An Operational Permit (External) holder who surrenders an Operational Permit (External) to the Council prior to 3 months before the expiry date, shall be entitled to a refund of the Charge paid less an Administration Charge specified in Schedule 19 as set by the Council. The refund will be paid pro rata for any full/unused days which remain unexpired at the time when the Operational Permit (External) is surrendered to the Council. The Administration Charge specified in Schedule 19 as set by the Council, shall also be applied to any change of Permit or re-issue.

40. Application for and issue of Doctor Permits for the use of Parking Places

- (1) Any doctor who makes home visits to a Resident who is the user of a vehicle that is a Passenger Vehicle, a Goods Vehicle, a Motor Cycle or an Invalid Carriage, may apply to the

Council for the issue of a Doctor Permit in respect of that vehicle and any such application shall be made on a form or electronic form issued by and obtainable from the Council and shall include the particulars, information and authentication required by such form to be supplied.

- (2) A Doctor Permit shall only be valid for the vehicle registration number shown on the Permit or Virtual Permit.
- (3) The Council may at any time require an applicant for a Doctor Permit or a Doctor Permit holder to produce to an officer of the Council such evidence in respect of an application for a Doctor Permit made to them as they may reasonably call for to verify any particulars of information given to them or in respect of any Doctor Permit issued by them as they may reasonably call for to verify that the Doctor Permit is valid. In respect of a Virtual Permit the Council can access the record of the Virtual Permit by a Handheld Device, on the Telephone or Electronic Payment System approved by the Council or approved contractor.
- (4) Upon receipt of an application duly made under the foregoing provisions of this Article and upon receipt of the Charge specified in Schedule 20, the Council, upon being satisfied that the applicant is a doctor who makes home visits to a Resident and is the user of a vehicle of the class specified in paragraph (1) of this Article, shall issue to the applicant therefore one Doctor Permit or Virtual Doctor Permit for the leaving during the Permitted hours in a Parking Place referred to in Schedules 3, 4, 6, 7 and 8 of the vehicle to which such Doctor Permit relates.
- (5) Subject to the provisions of this Order a Doctor Permit shall be valid for a period of twelve months running from the date on which the Doctor Permit first becomes valid.
- (6) Doctor Permits are not valid for use:
 - (a) outside the normal working hours of the Doctors Permit holder, except in the course of official duty
 - (b) during leisure activities
 - (c) on operational matters such as training
 - (d) in private parking areas not enforced by the London Borough of Hounslow
- (7) The issue of a Permit does not guarantee a Parking Space.

41. Refund of Charge paid in respect of Doctor Permits

- (1) A Doctor Permit holder who surrenders a Doctor Permit to the Council prior to 3 months before the expiry date, shall be entitled to a refund of the Charge paid less an Administration Charge specified in Schedule 20 as set by the Council. The refund will be paid pro rata for any complete months which remain unexpired at the time when the Doctor Permit is surrendered to the Council.

42. Surrender, withdrawal and validity of Permits

- (1) A Permit holder may surrender a Permit to the Council at any time and shall surrender a Permit to the Council on the occurrence of any one of the events set out in paragraph (3) of this Article or in accordance with the provisions of paragraph (5) of this Article.
- (2) The Council may, by notice in writing served on the Permit holder by sending the same by recorded delivery service or read receipt to the Permit holder at the address or email address shown by that person on the application for the Permit or at any other address believed to be

that person's place of abode, withdraw a Permit if it appears to the Council that any one of the events set out in paragraph (3)(a), (b) or (d) of this Article has occurred and the Permit holder shall surrender the Permit to the Council within 48 hours of the receipt of the aforementioned notice.

- (3) The events referred to in the foregoing provisions of this Article are:
- (a) the Permit holder ceasing to be a Resident, a Resident requiring a carer, a doctor who makes home visits, a doctor ceasing to be registered as working at the doctors practice stated within their Permit application, an Operational Permit (All Zones) holder or Operational Permit (External) holder ceasing to meet the conditions of the Permit set out in the terms and conditions or a Business User;
 - (b) the Permit holder ceasing to be the Owner of the vehicle in respect of which the Permit was issued;
 - (c) the withdrawal of such Permit by the Council under the provisions of paragraph (2) of this Article;
 - (d) the vehicle in respect of which such Permit was issued being adapted or used in such a manner that it is not a vehicle of the class specified in respect of the Parking Place;
 - (e) the issue of the duplicate Permit by the Council under the provisions of Article 43;
 - (f) the Permit ceasing to be valid pursuant to the provisions of paragraph (4) of this Article.
- (4) Without prejudice to the foregoing provisions of this Article, a Permit shall cease to be valid at the expiration of the period specified thereon or the occurrence of any one of the events set out in paragraph (3) (a), (b), (c), (d), (e) or (f) of this Article, whichever is the earlier.
- (5) Where a Permit is issued to any person upon receipt of a cheque and the cheque is subsequently dishonoured, or a card payment subsequently fails, the Permit shall cease to be of any effect and the Council shall by notice in writing served on the person to whom the Permit was issued by sending the same by recorded delivery service to him at the address shown by that person on the application for the Permit or any other address believed to be that person's place of abode, require that person to surrender the Permit to the Council within 48 hours of the receipt of the afore-mentioned notice.
- (6) All Permits remain the property of the Council, who retain the right to withdraw the Permit when not used in accordance with these terms and conditions. The Council will confirm withdrawal of the Permit by letter to the Permit Holder's address, the letter will also confirm the date from when the Permit becomes invalid.

43. Application for and issue of a duplicate Permit

- (1) If a Permit is mutilated or accidentally defaced or the figures or particulars thereon have become illegible or the colour of the Permit has become altered by fading or otherwise, the Permit holder shall either surrender it to the Council or apply to the Council for the issue to them of a duplicate Permit and the Council upon the receipt of the Permit, shall issue a duplicate Permit so marked and upon such issue the Permit shall become valid.
- (2) If a Permit is lost or destroyed, the Permit holder may apply to the Council for the issue to him of a duplicate Permit and the Council, upon being satisfied as to the loss or destruction, shall issue a duplicate Permit for a fee so marked and upon such issue the Permit shall become valid.

- (3) If an Operational Permit (All Zones) or Operational Permit (External) is lost applications do not need to be authorised and should be sent directly to the Parking Office. The Administration Charge for a lost Permit may be passed on to the staff member.
- (4) The provisions of this Order shall apply to a duplicate Permit and an application therefore as if it were a Permit or, as the case may be, an application therefor.

44. Form of Permit

- (1) A Residents' Permit shall be in writing or electronic form and shall include the following particulars:
 - (a) the registration mark of the vehicle in respect of which the Permit is issued;
 - (b) the period during which, subject to the provisions of Article 26(4), the Residents' Permit shall remain valid;
 - (c) the Zone to which the Permit applies;
 - (d) an indication that the Residents' Permit has been issued by the Council; and
 - (e) Permit type.
- (2) A Business Permit shall be in writing or electronic form and shall include the following particulars:
 - (a) the registration mark of the vehicle in respect of which the Permit has been issued or the name of the company to which the Permit has been issued;
 - (b) the period during which, subject to the provisions of Article 28(4), the Business Permit shall remain valid;
 - (c) the Zone to which the Permit applies;
 - (d) an indication that the Business Permit has been issued by the Council; and
 - (e) Permit type.
- (3) A Season Ticket and Temporary Resident Permit shall be in writing or electronic form and shall include the following particulars:
 - (a) the registration mark of the vehicle in respect of which the Permit is issued;
 - (b) the period during which, subject to the provisions of Article 30(1) and 30(5), the Permit shall remain valid;
 - (c) the Zone to which the Permit applies;
 - (d) an indication that the Permit has been issued by the Council; and
 - (e) Permit type.
- (4) A Doctor Permit shall be in writing or electronic form and shall include the following particulars:
 - (a) the registration mark of the vehicle in respect of which the Permit is issued;
 - (b) the period during which, subject to the provisions of Article 40(5), the Permit shall remain valid;
 - (c) an indication that the Permit has been issued by the Council; and
 - (d) Permit type.
- (5) An Operational Permit shall be in writing or electronic form and shall include the following particular:

- (a) the period during which, subject to the provisions of Article 36(4), and 38(4), the Permit shall remain valid;
 - (b) an indication that the Permit has been issued by the Council; and
 - (c) Permit type.
- (6) A Carer Permit shall be in writing or electronic form and shall include the following particular:
- (a) the period during which, subject to the provisions of Article 32(4), the Permit shall remain valid;
 - (b) the Zone to which the Permit applies;
 - (c) an indication that the Permit has been issued by the Council; and
 - (d) Permit type.

Section 3 - Residents' Visitor Parking Cards

45. Application for the issue of Residents' visitor parking cards for the use of Parking Places

- (1) Any Resident may apply to the Council for the issue of up to 10 Residents' visitor parking booklets or up to 300 hours of Virtual Residents' Visitor hours for a vehicle of the class described in Article 26(1) and belonging to a person visiting that Household and any such application shall be made on a form or electronic form issued by and obtainable from the Council and shall include the particulars and information required by such form to be supplied.
- (2) The Council may at any time require an applicant for Residents' visitor parking cards to produce to an officer of the Council such evidence in respect of an application for such a Residents' visitor parking cards made to them as they may reasonably call for to verify any particulars or information given to them. In respect of a Virtual Residents' Visitor Parking Card the Council can access the record of the Virtual Residents' Visitor Parking Card by a Handheld Device, on the Telephone or Electronic Payment System approved by the Council or approved contractor.
- (3) On receipt of an application duly made under the foregoing provisions of this Article and upon receipt of the Charge specified in Schedule 14, the Council upon being satisfied that the applicant is a Resident, shall issue to the applicant the Residents' Visitor Parking Cards or Virtual Residents' Visitor Parking Cards.
- (4) The number of Residents' visitor parking cards shall be restricted to a maximum of 30 Residents' visitor parking cards per Household in any 12 month period. In the case of Virtual Residents' Visitor Parking Cards the maximum hours shall be restricted to 300 hours per Household in any 12 month period.

46. Refund of Charge paid in respect of a Residents' visitor parking card

- (1) A Householder who surrenders a Residents' visitor parking card to the Council before it becomes valid shall be entitled to a refund of the Charge paid.

47. Surrender, withdrawal and validity of a Residents' visitor parking card

- (1) A Householder may surrender a Residents' visitor parking card to the Council at any time and shall surrender a Residents' visitor parking card to the Council on the occurrence of the

event set out in paragraph (3) of this Article or in accordance with the provisions of paragraph (5) of this Article.

- (2) The Council may, by notice in writing served on the Householder by sending the same by recorded delivery service to the Householder at the address shown by that person on the application for the Residents' visitor parking card or any other address believed to be that person's place of abode, withdraw a Residents' visitor parking card if it appears to the Council that the event set out in paragraph (3)(a) of this Article has occurred and the Householder shall surrender the Residents' visitor parking card to the Council within 48 hours of the receipt of the afore-mentioned notice.
- (3) The events referred to in the foregoing provisions of this Article are:
 - (a) the Householder ceasing to be a Resident;
 - (b) the withdrawal of such a Residents' visitor parking card by the Council under the provisions of paragraph (2) of this Article;
 - (c) the Residents' visitor parking card ceasing to be valid pursuant to the provisions of paragraph (4) of this Article.
- (4) Without prejudice to the foregoing provisions of this Article, a Residents' visitor parking card shall cease to be valid at the expiration of the period specified thereon or on the occurrence of any one of the events set out in paragraph (3) (a) or (b) of this Article, whichever is the earlier.
- (5) Where Residents' visitor parking cards are issued to any person upon receipt of a cheque and the cheque is subsequently dishonoured, or a card payment subsequently fails, the Residents' visitor parking cards shall cease to be of any effect and the Council shall by notice in writing served on the person to whom the Residents' visitor parking cards were issued by sending the same by recorded delivery service to him at the address shown by that person on the application for the Residents' visitor parking cards or at any other address believed to be that person's place of abode, require that person to surrender the Residents' visitor parking cards to the Council within 48 hours of the receipt of the afore-mentioned notice.
- (6) All Residents' visitor parking cards remain the property of the Council, who retain the right to withdraw the Residents' visitor parking cards when not used in accordance with these terms and conditions. The Council reserves the right to change the terms and conditions.

48. Application for the issue of replacement Residents' visitor parking cards

- (1) If a Residents' visitor parking card is mutilated or accidentally defaced or the figures or particulars thereon have become illegible or the colour of the Residents' visitor parking card has become altered by fading or otherwise, the Householder shall either surrender it to the Council or apply to the Council for the issue of a replacement Residents' visitor parking card and the Council, upon receipt of the Residents' visitor parking card, shall issue a replacement Residents' visitor parking card.
- (2) The provisions of this Order shall apply to a replacement Residents' visitor parking card and an application therefor as if it were a Residents' visitor parking card or, as the case may be, an application therefor.

49. Form of Residents' visitor parking card

- (1) A Residents' visitor parking card shall be in writing or electronic form and shall include the following particulars:

- (a) the year;
 - (b) the month;
 - (c) the date in the month;
 - (d) the time of arrival;
 - (e) the vehicle registration mark;
 - (f) the period during which the Residents' visitor parking card may remain valid;
 - (g) the Zone to which the Residents' visitors parking card applies;
 - (h) an indication that the Residents' visitor parking card has been issued by the Council.
- (2) The details required by paragraph (1)(a), (1)(b), (1)(c), (1)(d) and (1)(e) shall be written in on the Residents' visitors parking card in ink in the spaces provided. In the case of a Virtual Residents' Visitor Parking Cards the details of which shall be included electronically which are accessible on a Handheld Device.

Dated this ***** day of ***** 20**.

Sabeel Khan
Acting Assistant Director for Traffic, Transport, and Parking
(The Officer appointed for the purpose)

SCHEDULE 1

Parking places in respect of which a vehicle may be left during the Permitted hours if it displays a valid parking Ticket from a Ticket machine or a valid Operational Permit or has been granted a valid Virtual Ticket or Virtual Operational Permit a record of which is accessible on a Handheld Device.

No. of Parking Place	Designated Parking Place	Special manner of standing
1.	2.	3.

No items.

SCHEDULE 2

Parking places in respect of which a vehicle may be left during the Permitted hours if it displays a valid parking Ticket from a Ticket machine or a valid Business Permit, a valid Season Ticket or a valid Operational Permit or has been granted a valid Virtual Ticket, Virtual Business Permit, Virtual Season Ticket or Virtual Operational Permit a record of which is accessible on a Handheld Device.

No. of Parking Place	Designated Parking Place	Special manner of standing
1.	2.	3.

No items.

SCHEDULE 3

Parking places in respect of which a vehicle may be left during the Permitted hours if it displays a valid Residents' Permit, a valid Residents' visitor parking card, a valid Season Ticket, a valid Carer Permit, a valid Temporary Resident Permit, a valid Operational Permit, a valid Doctor Permit or a valid parking Ticket from a Ticket machine or has been granted a valid Virtual Resident's Permit, Virtual Residents' Visitor Parking Card, Virtual Season Ticket, Virtual Carer Permit, Virtual Temporary Resident Permit, Virtual Operational Permit, Virtual Doctor Permit or Virtual Ticket a record of which is accessible on a Handheld Device.

No. of Parking Place	Designated Parking Place	Special manner of standing
1.	2.	3.

No Items

SCHEDULE 4

Parking places in respect of which a vehicle may be left during the Permitted hours if it displays a valid Residents' Permit, Residents' visitor parking card, Business Permit, a valid Season Ticket, a valid Carer Permit, a valid Temporary Resident Permit, a valid Operational Permit, a valid Doctor Permit or a valid Ticket from a Ticket machine or has been granted a valid Virtual Resident's Permit, Virtual Residents' Visitor Parking Card, Virtual Business Permit, Virtual Season Ticket, Virtual Carer Permit, Virtual Temporary Resident Permit, Virtual Operational Permit, Virtual Doctor Permit or Virtual Ticket a record of which is accessible on a Handheld Device.

In relation to a Parking Place referred to in this Schedule, the expression "Permitted hours" means the period Monday to Friday between 9am and 6pm, except Christmas Day, Good Friday or a Bank Holiday – maximum stay 4 hours.

1 No. of parking place	2 Designated parking place	3 Special manner of standing
1	Amhurst Gardens, Isleworth, the north-east side, from a point 3 metres south-east of the north-western flank wall of No. 405 London Road to a point 9 metres north-west of the party wall of Nos. 1 & 3 Amhurst Gardens	2 wheels on the footway
2	Amhurst Gardens, Isleworth, the south-west side, from a point 13 metres north-west of the north-western flank wall of No. 2 Amhurst Gardens to a point 8 metres north-west of the party wall of Nos. 2 & 4 Amhurst Gardens	2 wheels on the footway
3	Teesdale Avenue, Isleworth, the south-west side, from a point 5 metres south-east of the south-western flank wall of No. 39 Teesdale Avenue to a point 10 metres north-west of the junction with Twickenham Road	-
4	Teesdale Avenue, Isleworth, the north-east side, from a point 10.5 metres south-east of the south-eastern flank of No. 36 Teesdale Avenue to a point 10 metres north-west of the junction with Twickenham Road	-
6	Teesdale Avenue, Isleworth, the north-east side, from the south-eastern flank wall of Nos. 1-9 Milestone Court, London Road north-westwards for a distance of 12 metres	-

SCHEDULE 5

Parking places in respect of which a vehicle may be left during the Permitted hours if it displays a valid Business Permit, a valid Season Ticket or a valid Operational Permit or has been granted a valid Virtual Business Permit, Virtual Season Ticket or Virtual Operational Permit a record of which is accessible on a Handheld Device.

No. of Parking Place	Designated Parking Place	Special manner of standing
1.	2.	3.

No items.

SCHEDULE 6

Parking places in respect of which a vehicle may be left during the Permitted hours if it displays a valid Business Permit, a valid Season Ticket, a valid Carer Permit, a valid Temporary Resident Permit, a valid Operational Permit, a valid Doctor Permit or a valid Residents' Permit or a Residents' visitor parking card or has been granted a valid Virtual Business Permit, Virtual Season Ticket, Virtual Carer Permit, Virtual Temporary Resident Permit, Virtual Operational Permit, Virtual Doctor Permit, Virtual Resident's Permit or Virtual Residents' Visitor Parking Card a record of which is accessible on a Handheld Device.

No. of Parking Place	Designated Parking Place	Special manner of standing
1.	2.	3.

No items.

SCHEDULE 7

Parking places in respect of which a vehicle may be left during the Permitted hours if it displays a valid Residents' Permit, a valid Carer Permit, a valid Temporary Resident Permit, a valid Operational Permit, a valid Doctor Permit or a valid Residents' visitor parking card or has been granted a valid Virtual Resident's Permit, Virtual Carer Permit, Virtual Temporary Resident Permit, Virtual Operational Permit, Virtual Doctor Permit or Virtual Residents' Visitor Parking Card a record of which is accessible on a Handheld Device.

In relation to a Parking Place referred to in this Schedule, the expression "Permitted hours" means the period Monday to Friday between 9am and 6pm, except Christmas Day, Good Friday or a Bank Holiday.

1 No. of parking place	2 Designated parking place	3 Special manner of standing
1	Alton Close, Isleworth, both sides, from a point 8 metres south-west of the junction with Amhurst Gardens to the south-western extremity of Alton Close, including the turning circle	-
2	Amhurst Gardens, Isleworth, the north side, from a point 9 metres north-west of the party wall of Nos. 1 & 3 Amhurst Gardens to a point 10.5 metres south-east of the south-eastern flank wall of No. 79 Amhurst Gardens	2 wheels on the footway
3	Amhurst Gardens, Isleworth, the south-west side, from a point 8 metres north-west of the party wall of Nos. 2 & 4 Amhurst Gardens to a point 6 metres south-east of the common boundary of Nos. 14 & 16 Amhurst Gardens	2 wheels on the footway
4	Amhurst Gardens, Isleworth, the south side, from a point 6 metres north-west of the common boundary of Nos. 18 & 20 Amhurst Gardens to a point 4 metres south-west of the north-western flank wall of Nos. 6-10 Chase Court, Amhurst Gardens	2 wheels on the footway
5	Teesdale Avenue, Isleworth, the north-east side, from a point 1 metre south-east of the north-eastern flank wall of No. 2 Teesdale Avenue to a point 10.5 metres south-east of the south-eastern flank of No. 36 Teesdale Avenue	-
6	Teesdale Avenue, Isleworth, the south-west side, from the north-western flank wall of No. 1 Teesdale Avenue to a point 5 metres south-east of the south-western flank wall of No. 39 Teesdale Avenue	-

SCHEDULE 8

Parking places in respect of which a vehicle may be left during the Permitted hours if it displays a valid Residents' Permit, a valid Carer Permit, a valid Temporary Resident Permit, a valid Operational Permit or a valid Doctor Permit or has been granted a valid Virtual Resident's Permit, Virtual Carer Permit, Virtual Temporary Resident Permit, Virtual Operational Permit, Virtual Doctor Permit a record of which is accessible on a Handheld Device.

No. of Parking Place	Designated Parking Place	Special manner of standing
1.	2.	3.

No items.

SCHEDULE 9

**Streets or parts of streets for the purpose of the definition of “business” that are within the
Zone Alton Close with the Permit Identifier ALC**

No items.

SCHEDULE 10

Streets or parts of streets for the purpose of the definition of “Resident” that are within the Zone Alton Close with the Permit Identifier ALC, all properties listed are limited to 1 Permit per property.

1. Nos. 1-15 ALTON CLOSE, ISLEWORTH, TW7 6AL
2. Nos. 2-84 (evens) AMHURST GARDENS, ISLEWORTH, TW7 6AJ
3. Nos. 1-79 (odds) AMHURST GARDENS, ISLEWORTH, TW7 6AN
4. Nos. 1-18 MILESTONE COURT, 309-315 LONDON ROAD, ISLEWORTH, TW7 5XQ
5. Nos. 1-39 TEESDALE AVENUE, ISLEWORTH, TW7 6AP
6. Nos. 1-12 TEESDALE COURT, LONDON ROAD, ISLEWORTH, TW7 5AS
7. Nos. 349-405 (odds) LONDON ROAD, ISLEWORTH, TW7 5XF

SCHEDULE 11

On-Street Pay & Display Parking Charges

DVLA Band (1)	Vehicle Emissions (g/km) (2)	Charges for Parking Period up to 30 minutes (3)	Charges for Parking Period up to 1 hour (4)	Charges for Parking Period up to 1 ½ hours (5)	Charges for Parking Period up to 2 hours (6)	Charges for Parking Period up to 2 ½ hours (7)	Charges for Parking Period up to 3 hours (8)	Charges for Parking Period up to 3 ½ hours (9)	Charges for Parking Period up to 4 hours (10)	Charges for Parking Period up to 4 ½ hours (11)	Charges for Parking Period up to 5 hours (12)
1	0	£0.80	£1.60	£2.40	£3.20	£4.00	£4.80	£5.60	£6.40	£7.20	£8.00
2	1 to 75	£1.20	£2.40	£3.60	£4.80	£6.00	£7.20	£8.40	£9.60	£10.80	£12.00
3	76 to 100	£1.60	£3.20	£4.80	£6.40	£8.00	£9.60	£11.20	£12.80	£14.40	£16.00
4	101 to 130	£1.70	£3.40	£5.10	£6.80	£8.50	£10.20	£11.90	£13.60	£15.30	£17.00
5	131 to 170	£1.80	£3.60	£5.40	£7.20	£9.00	£10.80	£12.60	£14.40	£16.20	£18.00
6	171 to 225	£1.90	£3.80	£5.70	£7.60	£9.50	£11.40	£13.30	£15.20	£17.10	£19.00
7	Over 226	£2.00	£4.00	£6.00	£8.00	£10.00	£12.00	£14.00	£16.00	£18.00	£20.00
Additional Diesel Surcharge ¹		£0.20	£0.40	£0.60	£0.80	£1.00	£1.20	£1.40	£1.60	£1.80	£2.00

Notes:

1) Additional Diesel Surcharge for diesel and hybrid-diesel vehicles

SCHEDULE 12

Business Permit Charges

DVLA Band (1)	Vehicle Emissions (g/km) (2)	Passenger vehicle (3)	Goods Vehicle (4)
1	0	£645.00	£380.00
2	1 to 75	£754.00	£487.00
3	76 to 100	£862.00	£593.50
4	101 to 130	£970.00	£700.00
5	131 to 170	£1,078.00	£806.50
6	171 to 225	£1,186.00	£913.00
7	Over 226	£1,294.00	£1,019.50
Administration Charge for re-issue of Business Permit: £23			

SCHEDULE 13

Resident Permit Charges

DVLA Band (1)	Vehicle Emissions (g/km) (2)	First Residents' Permit per Household (3)	Second Residents' Permit per Household (4)	Third Residents' Permit per Household (5)	Fourth Residents' Permit per Household (6)	Fifth and subsequent Residents' Permits per Household (6)
1	0	£60.00	£150.00	£245.00	£335.00	£425.00
2	1 to 75	£70.00	£160.00	£255.00	£345.00	£435.00
3	76 to 100	£80.00	£170.00	£265.00	£355.00	£445.00
4	101 to 130	£90.00	£180.00	£275.00	£365.00	£455.00
5	131 to 170	£100.00	£190.00	£285.00	£375.00	£465.00
6	171 to 225	£120.00	£210.00	£305.00	£395.00	£485.00
7	Over 226	£140.00	£230.00	£325.00	£405.00	£505.00
Additional Diesel Surcharge ¹		£75.00	£75.00	£75.00	£75.00	£75.00
Administration Charge for change of vehicle/replacement/refund: £23						

Notes:

1) Additional Diesel Surcharge for diesel and hybrid-diesel vehicles

SCHEDULE 14

Residents' Visitors Parking Card Charges

	Charge
Residents' visitors parking card	£25.50 (per book of 30 Cards) OR £25.50 (per 30 hours)

SCHEDULE 15

Season Ticket Charges

Season Tickets Monday to Sunday				
DVLA Band (1)	Vehicle Emissions (g/km) (2)	3 Months (3)	6 Months (4)	Annual (5)
1	0	£339.00	£666.50	£1,310.00
2	1 to 75	£354.00	£696.50	£1,370.00
3	76 to 100	£369.00	£725.60	£1,430.00
4	101 to 130	£384.00	£756.50	£1,490.00
5	131 to 170	£404.00	£796.50	£1,570.00
6	171 to 225	£424.00	£836.50	£1,650.00
7	Over 226	£444.00	£876.50	£1,730.00
Additional Diesel Surcharge ¹		£18.75	£37.50	£75.00
Multi-Vehicle Permit ²		£424.00	£836.50	£1,650.00
Administration Charge for re-issue of Season Ticket: £23				

Notes:

- 1) Additional Diesel Surcharge for diesel and hybrid-diesel vehicles
- 2) Charge for Season Tickets for multiple vehicles

SCHEDULE 16

Carer Permit Charges

1. Type of Permit	2. Period of validity	3. Charges
Carer Permits – CPZ (Single Zone) Specific	Annual	£0.00

SCHEDULE 17

Temporary Resident Permit Charges

1. Type of Permit	2. Period of validity	3. Charges
Temporary Resident Permit	1 Month	£41.25

SCHEDULE 18
Operational Permit (All Zones) Charges

1. Type of Permit	2. Period of validity	3. Charges
Operational Permits – All Zones	Annual	£163.75
Administration Charge for change of vehicle/replacement/refund	n/a	£23

SCHEDULE 19
Operational Permit (External) Charges

1. Type of Permit	2. Period of validity	3. Charges
Operational Permits – External	Annual	£310.50
Administration Charge for change of vehicle/replacement/refund	n/a	£23

SCHEDULE 20
Doctor Permit Charges

1. Type of Permit	2. Period of validity	3. Charges
Doctor Permits	Annual	£381.00
Administration Charge for change of vehicle/replacement/refund	n/a	£23

EXPLANATORY NOTE

(This note is not part of the Order, but is intended to indicate its general purport)

This Order introduces a controlled parking zone operating between 9am and 6pm Monday to Friday which designates parking places in certain lengths of street in Amhurst Gardens, Alton Close, and Teesdale, Isleworth in the London Borough of Hounslow at which vehicles displaying a valid residents permit, valid residents visitors parking card, carers permit, temporary residents permit, operational permit (all zones), operational permit (external) or doctors permit issued by the Council of the London Borough of Hounslow may be left.

Proposed Controlled Parking Zone - Alton Close, Isleworth

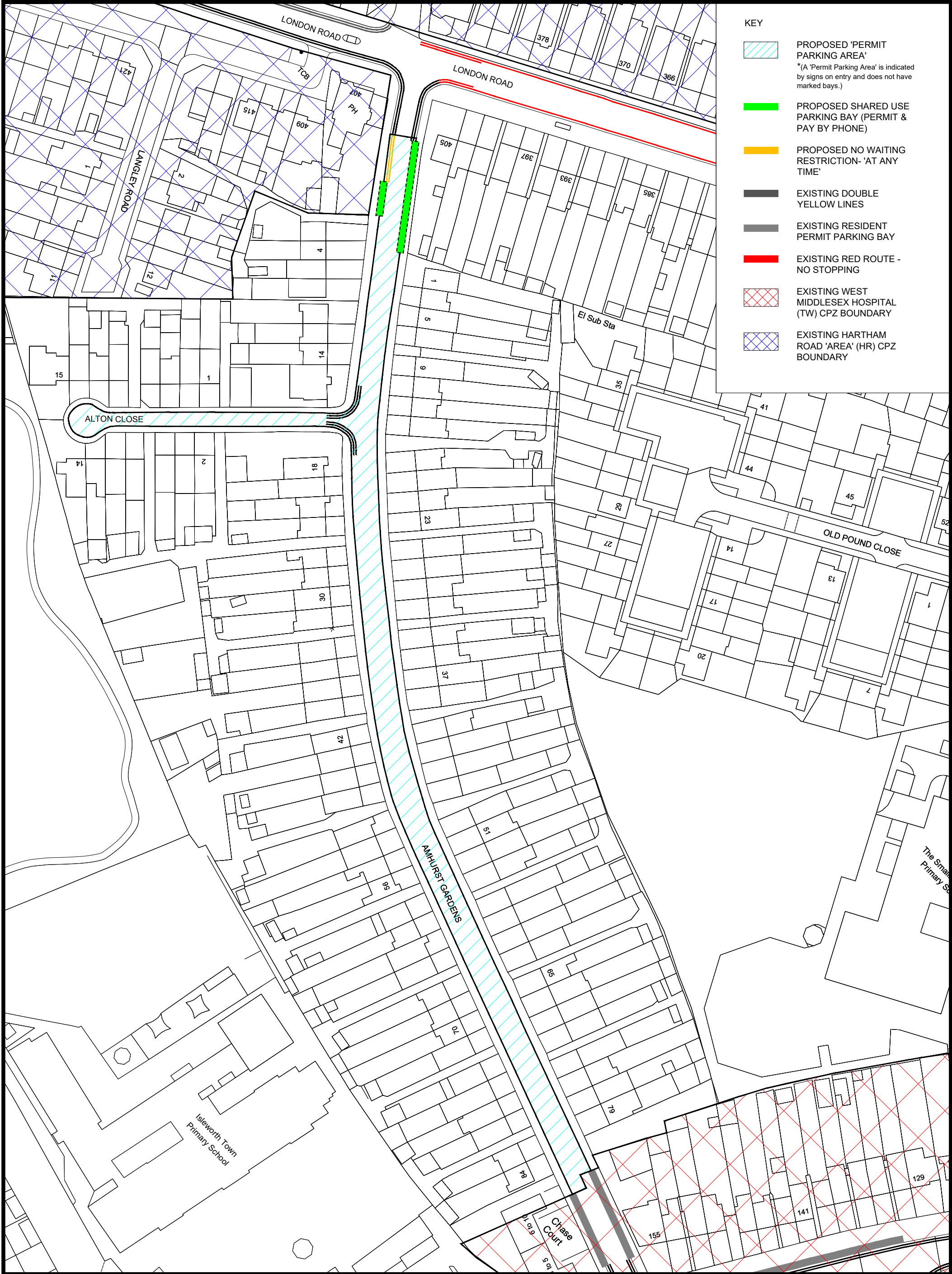
STATEMENT OF REASONS







Following informal consultation with residents, the council are proposing to introduce a controlled parking zone (CPZ) in Alton Close, Amhurst Gardens and Teesdale Avenue, Isleworth.

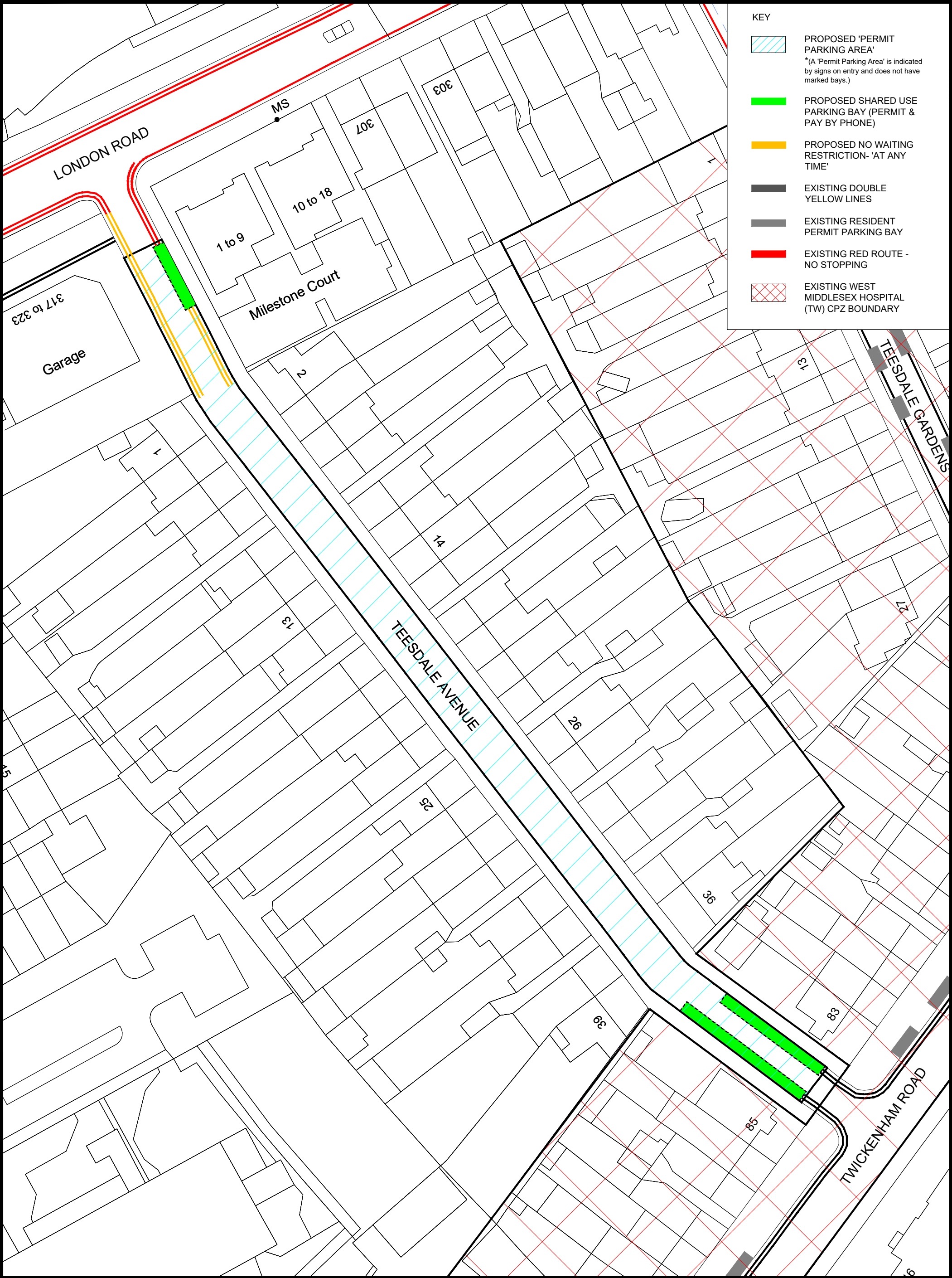
The objective of the proposal is to improve parking provisions for residents of the roads by removing 'all-day' non-residential parking.







If introduced, the CPZ will operate between Monday-Friday, 9am-6pm. The CPZ will incorporate resident only 'permit parking area' (sections of road indicated by entry and exit signs), sections of 'shared use' (permit holders and 'pay to park') parking bays and waiting restrictions.

Any unresolved objections will be reported to the Acting Assistant Director of Transport & Parking who, in consultation with local ward councillors, will determine whether the proposed changes should be introduced or otherwise.



<p>This map is based upon Ordnance Survey material with the permission of Ordnance Survey on behalf of the Controller of His Majesty's Stationery Office © Crown copyright. Unauthorised reproduction infringes Crown copyright and may lead to prosecution or civil proceedings. London Borough of Hounslow 100019263 2025</p> <table><tr><td>-</td><td>-</td><td>-</td></tr><tr><td>Rev</td><td>Date</td><td>Description</td></tr></table>			-	-	-	Rev	Date	Description	<table><tr><td colspan="5">Drawing Status</td></tr><tr><td colspan="5">PROPOSED</td></tr><tr><td>Drawn</td><td>Approved</td><td>Date:</td><td>Scale</td><td>Size</td></tr><tr><td>RT</td><td>AH</td><td>MAY 2025</td><td>1:1000</td><td>A3</td></tr><tr><td colspan="4">Drg No</td><td>Rev</td></tr><tr><td colspan="4">-</td><td>-</td></tr></table>					Drawing Status					PROPOSED					Drawn	Approved	Date:	Scale	Size	RT	AH	MAY 2025	1:1000	A3	Drg No				Rev	-				-	<table><tr><td>Project</td></tr><tr><td>ALTON CLOSE 'AREA', ISLEWORTH</td></tr><tr><td>Drawing Title</td></tr><tr><td>ALTON CLOSE & AMHURST GARDENS STATUTORY CONSULTATION</td></tr></table>		Project	ALTON CLOSE 'AREA', ISLEWORTH	Drawing Title	ALTON CLOSE & AMHURST GARDENS STATUTORY CONSULTATION	<table><tr><td colspan="2">Sabeel Khan Acting Assistant Director for Traffic, Transport and Parking Hounslow House, 7 Bath Road, Hounslow, TW3 3EB</td></tr><tr><td>Client</td><td><div><div>London Borough of Hounslow</div></div><div></div></td></tr></table>		Sabeel Khan Acting Assistant Director for Traffic, Transport and Parking Hounslow House, 7 Bath Road, Hounslow, TW3 3EB		Client	<div><div>London Borough of Hounslow</div></div> <div></div>
-	-	-																																																					
Rev	Date	Description																																																					
Drawing Status																																																							
PROPOSED																																																							
Drawn	Approved	Date:	Scale	Size																																																			
RT	AH	MAY 2025	1:1000	A3																																																			
Drg No				Rev																																																			
-				-																																																			
Project																																																							
ALTON CLOSE 'AREA', ISLEWORTH																																																							
Drawing Title																																																							
ALTON CLOSE & AMHURST GARDENS STATUTORY CONSULTATION																																																							
Sabeel Khan Acting Assistant Director for Traffic, Transport and Parking Hounslow House, 7 Bath Road, Hounslow, TW3 3EB																																																							
Client	<div><div>London Borough of Hounslow</div></div> <div></div>																																																						



<p>This map is based upon Ordnance Survey material with the permission of Ordnance Survey on behalf of the Controller of His Majesty's Stationery Office © Crown copyright. Unauthorised reproduction infringes Crown copyright and may lead to prosecution or civil proceedings. London Borough of Hounslow 100019263 2025</p> <table><tr><td>-</td><td>-</td><td>-</td></tr><tr><td>Rev</td><td>Date</td><td>Description</td></tr></table>			-	-	-	Rev	Date	Description	<table><tr><td colspan="5">Drawing Status</td></tr><tr><td colspan="5">PROPOSED</td></tr><tr><td>Drawn RT</td><td>Approved AH</td><td>Date: MAY 2025</td><td>Scale 1:600</td><td>Size A3</td></tr><tr><td colspan="4">Drg No -</td><td>Rev -</td></tr></table>					Drawing Status					PROPOSED					Drawn RT	Approved AH	Date: MAY 2025	Scale 1:600	Size A3	Drg No -				Rev -	<table><tr><td colspan="2">Project</td></tr><tr><td colspan="2">ALTON CLOSE 'AREA', ISLEWORTH</td></tr><tr><td colspan="2">Drawing Title</td></tr><tr><td colspan="2">TEESDALE AVENUE STATUTORY CONSULTATION</td></tr></table>		Project		ALTON CLOSE 'AREA', ISLEWORTH		Drawing Title		TEESDALE AVENUE STATUTORY CONSULTATION		<table><tr><td colspan="2">Sabeel Khan Acting Assistant Director for Traffic, Transport and Parking Hounslow House, 7 Bath Road, Hounslow,TW3 3EB</td></tr><tr><td colspan="2">Client</td></tr><tr><td></td><td>London Borough of Hounslow</td></tr><tr><td colspan="2"></td></tr></table>		Sabeel Khan Acting Assistant Director for Traffic, Transport and Parking Hounslow House, 7 Bath Road, Hounslow,TW3 3EB		Client			London Borough of Hounslow		
-	-	-																																																			
Rev	Date	Description																																																			
Drawing Status																																																					
PROPOSED																																																					
Drawn RT	Approved AH	Date: MAY 2025	Scale 1:600	Size A3																																																	
Drg No -				Rev -																																																	
Project																																																					
ALTON CLOSE 'AREA', ISLEWORTH																																																					
Drawing Title																																																					
TEESDALE AVENUE STATUTORY CONSULTATION																																																					
Sabeel Khan Acting Assistant Director for Traffic, Transport and Parking Hounslow House, 7 Bath Road, Hounslow,TW3 3EB																																																					
Client																																																					
	London Borough of Hounslow																																																				
																																																					

Traffic Management Order

2008 No.24

London Borough of Hounslow (Waiting and Loading Restriction) (Civil Enforcement Area)
Order 2008

Made on 4 August 2008

Coming into operation on 11 August 2008

ARRANGEMENT OF ARTICLES

PART I

	Article
Commencement and citation	1
Revocation	2
Interpretation	3
Application of Order	4

PART II RESTRICTIONS

	Article
Restrictions applicable to streets specified in Schedule 1, Schedule 2 or Schedule 6	5
Restrictions applicable to restricted streets Specified in Schedule 4, 4A and 4B	6
Restrictions applicable to streets specified in Schedule 5	7

PART III CONTRAVENTION OF WAITING RESTRICTIONS

	Article
Restriction on vehicles	8
Contravention of waiting restrictions	9
Manner of payment of penalty charge	10
Removal of vehicle from waiting restrictions	11

PART IV
EXCEPTIONS AND EXEMPTIONS FROM RESTRICTIONS

	Article
Persons boarding or alighting from vehicles	12
Excepted vehicles	13
Furniture removals and other exceptional loading or unloading ..	14
Miscellaneous exemptions	15

PART V
ADDITIONAL PROVISIONS

	Article
Duty to move on	16
Restrictions on methods of loading or unloading vehicles	17
Restriction on street trading	18
Restriction on advertising	19
Power to suspend the use of a motor cycle parking area	20

SCHEDULES

	Page
1. Restricted streets referred to in Article 5(1)	11
2. Streets referred to in Article 5(2)(a)	227
3. Prescribed/restricted hours	261
4. Restricted streets referred to in Article 6	265
5. Restricted streets referred to in Article 7 where stopping is restricted. ..	268
6. Streets referred to in Articles 5(2)(b)(i) and 12	270
7. Side streets (adjoining restricted streets specified in Schedule 1) excepted from the definition of restricted street	271
8. Motor cycle parking areas	278

The London Borough of Hounslow, after consulting the Commissioner of Police of the Metropolis, in exercise of powers conferred by sections 6 and 124 of and Part IV of Schedule 9 to the Road Traffic Regulation Act 1984^a, as amended by section 8 and Schedule 5 of the Local Government Act 1985^b, the Road Traffic Act 1991^c and Part 6 of the Traffic Management Act 2004^d and of all other powers thereunto enabling hereby make the following Order:

^a 1984 c.27

^b 1985 c.51

^c 1991 c.40

^d 2004 c.18

PART I

Commencement and citation

1. This Order shall come into operation on 11 August 2008 and may be cited as the London Borough of Hounslow (Waiting and Loading Restriction) (Civil Enforcement Area) Order 2008.

Revocation

2. Without prejudice to the validity of anything done or to any liability incurred in respect of any act or omission before the coming into operation of this Order, the Hounslow (Waiting and Loading Restriction) Order 1977^a is hereby revoked.

Interpretation

3. (1) In this Order, except where the context otherwise requires:
 - “bus” has the same meaning as in Regulation 22 of the Traffic Signs Regulations and General Directions 2002^b;
 - “civil enforcement officer” means a person appointed by or on behalf of the Council to enforce the restrictions imposed by this Order;
 - “Council” means the Council of the London Borough of Hounslow;
 - “enactment” means any enactment, whether public general or local, and includes any order, byelaw, rule, regulation, scheme or other instrument having effect by virtue of an enactment;
 - “goods” means goods of any kind whether animate or inanimate and includes postal packets of any description; and “delivering” and “collecting”, in relation to any goods, include checking the goods for the purpose of their delivery or collection;
 - “goods vehicle” has the same meaning as in the Traffic Signs Regulations and General Directions 2002;
 - “motor cycle parking area” means that part of a restricted street specified in Schedule 8;
 - “parking contravention” has the meaning assigned to it in Part 1 of Schedule 7 of the Traffic Management Act 2004;
 - “penalty charge and reduced penalty charge” means the charge set by the Council under the provisions of the Road Traffic Act 1991 or Part 6 of the Traffic Management Act 2004 and following approval of the Secretary of State or the Mayor of London, which is to be paid to the Council, which in the case of a penalty charge is to be paid within 28 days beginning on the date of the Notice, or in the case of a reduced penalty charge is to be paid following the issue of a penalty charge notice within 14 or 21 days of the issue or service of that notice;
 - “prescribed hours”, in relation to a restricted street, means the time specified in column 2 of Schedule 3 in relation to the letter set out in column 1 of the Schedule and which letter is the letter set out in column 3 of Schedule 1 or 4 in relation to that street;
 - “provision of a universal postal service” and “universal service provider” have the same meanings as in Section 126 of the Postal Services Act 2000^c;
 - “restricted hours”, in relation to any street specified in Schedule 2 means the time specified in column 2 of Schedule 3 and which number set out in column 3 of Schedule 2 in relation to that street;

^a GLC1977/642 – including all amendments up to 2008/15

^b SI.2002/3113 (as amended)

^c 2000 c.26

“restricted street” means any street within the London Borough of Hounslow specified in Schedule 1 or 4 (hereinafter referred to as a “scheduled street”) and includes, except where the context otherwise requires, so much of every other street within that London Borough which is not a scheduled street or a street specified in Schedule 5 and which joins any scheduled street specified in Schedule 1 as lies between the kerb-line of the scheduled street and a point 18.29 metres distant there from, and any reference in this Order to any restricted street specified in Schedule 1 shall be construed accordingly:

Provided that the expression “restricted street” shall not for the purpose of this Order include:

- (a) any area on a highway or any place within the London Borough of Hounslow for the time being designated or described as a parking place by any Order made or having effect as if made or having effect as if made under section 6, section 32 (as extended by section 63 thereof) or section 45 of the Road Traffic Regulation Act 1984; or
- (b) in its application to a street specified in column 1 of Schedule 7, that the length of street which extends 18.29 metres measured in the direction specified in column 2 of that Schedule from the kerb-line of the scheduled street specified in column 3 of that Schedule,

and in this definition the expression “kerb-line” in relation to a scheduled street shall mean that imaginary line which is the projection of the lines formed by the edge of the main carriageway of the scheduled street adjacent to its junction with the side in question of any other street”;

“Scheduled” means a Schedule to this Order;

“street” includes any part of the street;

“telecommunications system” has the same meaning as in the Telecommunications Act 1984^a.

- (2) For the purpose of this order a vehicle shall be deemed to wait:
 - (a) in a restricted street if any point in that street is below the vehicle or its load (if any) and the vehicle is stationary; or
 - (b) for more than a specified period in the same place in a restricted street if any one point in that street is below the vehicle or its load (if any) throughout a period exceeding the specified period whether or not that vehicle is moved during that period.
- (3) Any reference in this Order to any enactment shall be construed as a reference to that enactment as amended, applied, consolidated, re-enacted by or as having effect by virtue of any subsequent enactment.
- (4) Any reference in this Order to a length of street shall, unless otherwise specified, be construed as a reference to the whole width of that length of street.
- (5) The Interpretation Act 1978^b shall apply for the interpretation of this Order as it applies for the interpretation of an Act of Parliament
- (6) The restrictions, prohibitions and requirements imposed by this Order are in addition to and not in derogation of any restrictions, prohibitions or requirement imposed by any other enactment and any exception for exemption from the provisions of this Order is without prejudice to the provisions of any other enactment.

^a 1984 c.12(b)

^b 1978 c.30

- (7) For the purposes of this Order a vehicle shall be regarded as displaying a disabled persons' badge and parking disc in the relevant position when it is so regarded for purposes of Regulation 3(1) of the Local Authorities' Traffic Orders (Exemption for Disabled Persons) (England and Wales) Regulations 2000^a and "relevant position" has the same meaning as in Regulation 4 of those Regulations.

Application of Order

4. The restrictions imposed by Part II of this Order are subject to the exceptions and exemptions set out in Part III of this Order, and any such exceptions or exemptions are subject to the provisions of Part IV of this Order.

PART II

RESTRICTIONS

Restrictions applicable to streets specified in Schedule 1, Schedule 2 or Schedule 6

5. (1) No person shall cause or permit any vehicle to wait during the prescribed hours in any restricted street specified in Schedule 1 except, subject to the provisions of the next paragraph, for so long as may be necessary for the purpose of delivering or collecting goods or loading or unloading the vehicle at premises adjacent to the street.
- (2) No person shall cause or permit any vehicle to wait for the purpose of delivering or collecting goods or loading or unloading the vehicle –
- (a) in any of the streets specified in Schedule 2 (which consist of restricted streets or parts thereof specified in Schedule 1) during the restricted hours, or
 - (b) without prejudice to the provisions of the last fore-going sub-paragraph –
 - (i) for a period of more than forty minutes in the same place during the prescribed hours in any part of the street in the London Borough of Hounslow specified in Schedule 6 which is a restricted street; or
 - (ii) for a period of more than forty minutes in the same place during the prescribed hours in any other restricted streets specified in Schedule 1.

Restrictions applicable to restricted streets specified in Schedules 4, 4A and 4B

6. (1) No person shall cause or permit any vehicle to wait during the prescribed hours in any restricted street specified in Schedule 4 –
- (a) for a longer period than 20 minutes or,
 - (b) if a period of less than 20 minutes has elapsed since the termination during the prescribed hours of the last period of waiting (if any) of the vehicle in that street;
- (2) No person shall cause or permit any vehicle to wait during the prescribed hours in any restricted street specified in Schedule 4A –
- (a) for a longer period than 30 minutes or,
 - (b) if a period of less than 1 hour has elapsed since the termination during the prescribed hours of the last period of waiting (if any) of the vehicle in that street;
- (3) No person shall cause or permit any vehicle to wait during the prescribed hours in any restricted street specified in Schedule 4B –

^a SI.2000/683

- (a) for a longer period than 1 hour or,
- (b) if a period of less than an 1 hour has elapsed since the termination during the prescribed hours of the last period of waiting (if any) of the vehicle in that street;

Provided that

- (i) for the purposes of sub-paragraphs 1(b), 2(b) or 3(b) of this Article no account shall be taken of any period during which a vehicle is waiting in that street for any purpose specified in Part IV of this Order;
- (ii) nothing in sub-paragraphs 1(b), 2(b) or 3(b) of this Article shall apply in respect of a disabled person's vehicle which displays in the relevant position a disabled person's badge issued by any local authority.

Restrictions applicable to streets specified in Schedule 5

- 7. No person shall cause or permit any vehicle to stop or remain at rest in any street specified in Schedule 5

PART III

CONTRAVENTION OF WAITING RESTRICTIONS

Restriction on vehicles

- 8. Without prejudice to the validity of anything done or to any liability incurred in respect of any act or omission before the coming into operation of this Order, no person shall cause or permit any motor vehicle to wait in any prescribed or restricted street during the prescribed hours.

Contravention of waiting restrictions

- 9. Except as provided in Article 13 of this Order, if a vehicle waits in any street referred to in the Schedules to this Order during the prescribed hours a parking contravention shall have occurred and a penalty charge shall be payable. A penalty charge notice may then be issued by a civil enforcement officer or served by the Council.

Manner of payment of the penalty charge

- 10. The penalty charge shall be paid to the Council by cash, cheque, postal order or other accepted means which shall be delivered or sent by post to the Finance Department of the Council at the address indicated on the penalty charge notice and in accordance with instructions on that notice, to arrive during the hours when such office is open, or to be paid by credit card or debit card by telephone or other means as the Council may from time to time allow -
 - (a) on the fourteenth day in the case of a reduced penalty charge where the notice was issued under Regulation 9 of the Civil Enforcement of Parking Contraventions (England) General Regulations 2007 beginning on the date the notice was served;
 - (b) on the twenty-first day in the case of a reduced penalty charge where the notice was issued under Regulation 10 of those Regulations beginning on the date the notice was served; or
 - (c) on the twenty-eighth day in the case of a penalty charge, beginning on the date the notice was served:-

Provided that, if the said fourteenth, twenty-first or twenty-eighth day falls upon a day on which the said payment office is closed, the period within which payment of the said charge

shall be payable to the Council shall be extended until the next day on which the office is open.

Removal of a vehicle from waiting restrictions

11. Where a civil enforcement officer is of the opinion that any of the provisions contained in Articles 8 or 9 of this Order have been contravened or not complied with they may, under the provisions of the Road Traffic Act 1991, the Traffic Management Act 2004 and the Removal and Disposal of Vehicles Regulations 1986, remove or cause to be removed the vehicle from the waiting restriction and, where it is so removed, shall provide for its safe custody of the vehicle.

PART IV

EXCEPTIONS AND EXEMPTIONS FROM RESTRICTIONS

Persons boarding or alighting from vehicles

12. Nothing in Article 5 or 6 of this Order shall render it unlawful to cause or permit a vehicle to wait in any restricted street for so long as may be necessary for the purpose of enabling any person to board or alight from the vehicle or to load thereon or unload therefrom his personal luggage:

Excepted Vehicles

13. The restrictions imposed by Part II of this Order shall not apply in relation to the following vehicles, that is to say –
- (a) public service vehicles operated by Transport for London whilst waiting at an authorised stopping place or at a terminal or turning point;
 - (b) vehicles when used for fire brigade, ambulance or police purposes;
 - (c) vehicles when used in the service of a local authority in pursuance of statutory powers or duties provided that in all the circumstances it is reasonably necessary in the exercise of such powers or the performance of such duties for the vehicle to wait in the place in which it is waiting;
 - (d) hackney carriages whilst waiting upon any duly authorised cab rank;
 - (e) vehicles whilst waiting in any restricted street for so long as may be necessary in connection with the taking in of petrol, oil, water or air, if such taking in cannot be effected unless the vehicle waits in that place where it is waiting.
 - (f) a motor cycle propelled by mechanical power, not being an invalid carriage, with less than four wheels and the weight of which does not exceed 410 kilograms whilst waiting wholly within the limits of a motor cycle parking area.

Furniture removals and other exceptional loading or unloading

- 14 (1) Nothing in Article 5 or 6 of this Order shall apply so as to restrict the loading or unloading of any vehicle while the vehicle is in actual use in any restricted street in connection with the removal of furniture to or from one office, dwelling-house or depository adjacent to that restricted street from or to another office, dwelling-house or depository:

Provided that this paragraph shall not apply to a vehicle waiting in any restricted street to which the provisions of Article 5(2)(a) or 6 of this Order apply unless notice is given twenty-four hours in advance to the London Borough of Hounslow, their consent is obtained, and such reasonable conditions as they may impose are complied with.

- (2) Without prejudice to the provisions of the last foregoing paragraph, nothing in Article 5 or 6 of this Order shall apply so as to restrict the loading or unloading of any vehicle

while the vehicle is in actual use in any restricted street in connection with the collection or delivery of goods from or to premises in or adjacent to that street if those goods cannot reasonably be loaded or unloaded outside the prescribed hours or within the time (if any) allowed in relation to that street, as the case may be, if notice is given twenty-four hours in advance to the London Borough of Hounslow, their consent is obtained, and such reasonable conditions as they may impose are complied with.

Miscellaneous exemptions

- 15 (1) Nothing in Part II of this Order shall render it unlawful to cause or permit a vehicle to wait in any restricted street or remain at rest in any street specified in Schedule 5 –
- (a) while postal packets addressed to premises adjacent to any such street in which a vehicle bearing a livery which is used by a universal service provider and which is waiting for as long as may be necessary for the purpose of the provision of a universal postal service;
 - (b) while the vehicle is being used in connection with any building operation, demolition or excavation in or adjacent to any such street, the removal of any obstruction to traffic in any street, the maintenance, improvement, reconstruction, cleansing or lighting of any street, the laying, erection, alteration or repair in or adjacent to any street of any sewer or of any main, pipe or apparatus for the supply of gas, water or electricity, or of any telegraphic line, or the placing, maintenance or removal of any traffic sign, if the vehicle cannot conveniently and lawfully be used for that purpose in any street not being a street specified in Schedule 5 or a restricted street or outside the prescribed hours;
 - (c) while any gate or other barrier at the entrance to premises, to which the vehicle requires access or from which it has emerged is being opened or closed, if it is not reasonably practicable for the vehicle to wait in any other place while such gate or barrier is being opened or closed.
- (2) Nothing in Part II of this Order shall apply to anything done with the permission or at the direction of a police constable in uniform or where the person in control of the vehicle is required by law to stop, or wait or remain at rest, or is obliged to do so in order to avoid an accident.
- (3) Nothing in Article 5 or 6 of this Order shall render it unlawful for a person who is licensed by the Council of the London Borough of Hounslow to sell goods from a stationary vehicle on a pitch in any restricted street to cause or permit a vehicle to wait on that pitch for that purpose.
- (4) Nothing in Article 7 of this Order shall render it unlawful to cause or permit a vehicle to stop in any street specified in Schedule 5 if that vehicle thereupon remains at rest for any reason specified in paragraph (1) of this Article.

PART V

ADDITIONAL PROVISIONS

Duty to move on

16. Notwithstanding any exception or exemption contained in this Order, the person in control of a vehicle waiting during the prescribed hours in any restricted street or in any street specified in Schedule 5 shall move the vehicle on the instructions of a police constable in uniform whenever such moving may be reasonably necessary for the purpose of preventing or removing obstructions.

Restriction on methods of loading or unloading vehicles

- 17 (1) No person shall cause any goods to be loaded on to or unloaded from any vehicle in any street in the London Borough of Hounslow otherwise than in accordance with the following conditions, that is to say-
- (d) no such goods shall be deposited on any carriageway or footway except on the carriageway immediately at the rear of the vehicle and no goods shall remain on any carriageway before the arrival of or after the departure of the vehicle;
 - (b) no part of any rope, chain, wire, apparatus or machinery used in connection with such loading or unloading and no load suspended therefrom, shall be less than 4.88 metres above a carriageway, except when over any vehicle being loaded or unloaded, or less than 2.74 metres above the footway;
 - (c) no such goods shall be passed from hand to hand across any part of any carriageway or footway;
- Provided that nothing in this Article shall apply in relation to –
- (i) any vehicle specified in sub-paragraph (b) or sub-paragraph (c) of Article 13 of this Order or any vehicle while it is being used as mentioned in paragraph (1)(c) or Article 15 of this Order; or
 - (ii) anything done with the permission or at the direction of a police constable in uniform.
- (2) Nothing in sub-paragraph (b) of paragraph (1) of this Article shall apply to any pipe, apparatus or machinery being used in connection with loading or unloading of any petrol, water, oil or liquid fuel on to or from any vehicle in any street or from any premises adjacent to any street, provided that all necessary means are taken to give adequate warning of any possible obstruction.

Restriction on street trading

18. No person shall, on any day other than on Sunday, sell, offer or expose for sale goods from a vehicle which is in any restricted street unless –
- (a) that person is licensed by the Council of the London Borough of Hounslow to sell goods from a stationary vehicle on a pitch in that street and sells goods from that pitch; or
 - (b) the goods are immediately delivered at or taken into premises adjacent to the vehicle from which the sale is affected.

Restriction on advertising

19. No person shall in any restricted street or in any street specified in Schedule 5, either wholly or mainly for the purposes of advertisement, ride, drive, conduct, use or employ or cause to be ridden, driven, conducted, used or employed any animal or vehicle of any kind, or wear or cause to be worn any fancy dress or other costume.

Power to suspend the use of a motor cycle parking area

20. (1) Notwithstanding any other provision of this Order, the council of the London Borough of Hounslow or the Commissioner of Police of the Metropolis, on the occasion of any public procession or for other good and sufficient reason, or a civil enforcement officer or a police constable or traffic warden in uniform, in case of an emergency, may suspend the use of any motor cycle parking area or any part thereof during such period as may be reasonably necessary;
- (2) the Council of the London Borough of Hounslow or the Commissioner of Police of the Metropolis, or a civil enforcement officer or a police officer or traffic warden in


uniform suspending the use of a motor cycle parking area or any part thereof in accordance with the provisions of paragraph (1) of this Article, shall thereupon place or cause to be placed in or adjacent to that motor cycle parking area or that part thereof, as the case may be, the use of which is suspended, a traffic sign indicating that the waiting of vehicles is prohibited;

- (3) no person shall cause or permit a vehicle to wait in a motor cycle parking area or any part thereof during such period that there is in or adjacent to that motor cycle parking area or that part thereof, as the case may be, a traffic sign placed in pursuance of paragraph (2) of this Article:

Provided that nothing in this paragraph shall apply to anything done with the permission of the Council of the London Borough of Hounslow or the Commissioner of Police of the Metropolis or a civil enforcement officer or a police constable or traffic warden in uniform or in relation to any vehicle being used for fire brigade, ambulance or police purposes or to any vehicle which is waiting for any reason specified in Article 15(2)

Dated this fourth day of August 2008.



 Director of Environment
(The officer appointed for this purpose)

SCHEDULE 1
RESTRICTED STREETS REFERRED TO IN ARTICLE 5(1)

1 Item Number	2 Street	3 Prescribed hours - see Schedule 3
1	<p>Acton Lane, Chiswick</p> <p>(a) east side,</p> <p>(i) between its junction with Chiswick High Road and a point 18.3 metres north of that kerb-line</p> <p>(ii) between a point 18.3 metres north of the northern kerb-line of Chiswick High Road and the boundary with the London Borough of Ealing</p> <p>(b) west side,</p> <p>(i) between its junction with Chiswick High Road and a point opposite the party wall of Nos. 4 and 5 Chiswick Terrace, Acton Lane</p> <p>(ii) between a point opposite the party wall of Nos. 4 and 5 Chiswick Terrace, Acton Lane and the boundary with London Borough of Ealing</p>	<p>A</p> <p>V</p> <p>A</p> <p>H</p>
2	<p>Addison Avenue, Hounslow</p> <p>south-west side, between the south-eastern kerb-line of Tennyson Road and a point 10 metres south-east of that kerb-line</p>	A
3	Addison Grove, Chiswick	HH
4	<p>Airedale Avenue, Chiswick</p> <p>(a) between the southern kerb-line of Chiswick High Road and a point 12 metres south of that kerb-line</p> <p>(b) between a point 12 metres south of the southern kerb-line of Chiswick High Road and the southern extremity of Airedale Avenue</p>	<p>A</p> <p>GG</p>

SCHEDULE 1 (continued)

1 Item Number	2 Street	3 Prescribed hours - see Schedule 3
5	Airedale Avenue South, Chiswick between the north-western kerb-line of Netheravon Road South and the north-western extremity of Airedale Avenue South	NN
6	Albany Road, Brentford between its junction with Back Lane and a point 37 metres north- east of the north-eastern kerb-line of Alexandra Road	A
7	Albert Road, Hounslow between the south-western kerbline of Hibernia Road and a point 10 metres south-west of that kerbline	A
8	Albion Road, Hounslow between the south-western kerb-line of Hibernia Road and a point 10 metres south-west of that kerb-line	A
9	Alexandra Gardens, Chiswick between the north-eastern kerb-line of Riverside Drive and a point 20 metres north-east of that kerb-line	OO
10	(a) north-west side, between its junction with Alexandra Road and the north-eastern extremity of Alexandra Gardens	CC
	(b) south-east side, (i) between its junction with Alexandra Road and a point opposite the party wall of Nos.19 and 21 Alexandra Gardens	CC
	(ii) between a point opposite the party wall of Nos.19 and 21 Alexandra Gardens and a point opposite the common boundary of Nos.8 Alexandra Gardens and No.65 Ellington Road	A

SCHEDULE 1 (continued)

1 Item Number	2 Street	3 Prescribed hours - see Schedule 3
11	Alexandra Gardens, Hounslow (continued)	
	(iii) between a point opposite the common boundary of No.8 Alexandra Gardens and No.65 Ellington Road and the north-eastern extremity of Alexandra Gardens	CC
	Alexandra Road, Brentford	A
	Alexandra Road, Hounslow	
	(a) west side, (i) between its junction with the north-west to south-east arm of Alexandra Road, Hounslow and a point 4 metres north of the northern kerb-line of Balfour Road	CC
	(ii) between a point 4 metres north of a point opposite the northern kerb-line of Balfour Road and its southern extremity	A
12	(b) east side,	
	(i) between its junctions with the north-west to south-east arm of Alexandra Road, Hounslow and Alexandra Gardens, Hounslow and a point 5.5 metres north of a point opposite the northern kerb-line of Balfour Road	CC
	(ii) between a point 5.5 metres north of a point opposite the northern kerb-line of Balfour Road and its southern extremity	A
13	Alexandra Road (the North-west To South-east Arm Of Alexandra Road), Hounslow	CC

SCHEDULE 1 (continued)

1 Item Number	2 Street	3 Prescribed hours - see Schedule 3
14	<p>Algar Road, Isleworth</p> <p>(a) east side, between the southern kerb-line of South Street and a point 8.50 metres south of that kerb-line</p> <p>(b) west side,</p> <p>(i) between the southern kerb-line of South Street and a point 10 metres south of that kerb-line</p> <p>(ii) between a point 10 metres south of the southern kerb-line of South Street and a point opposite the northern wall of No.7 Algar Road</p>	<p>A</p> <p>A</p> <p>G</p>
15	<p>Alkerden Road, Chiswick</p> <p>between the north-eastern kerb-line of Devonshire Road and the south-western kerb-line of Swanscombe Road</p>	GG
16	<p>Alwyn Avenue, Chiswick</p> <p>between the south-eastern kerb-line of Sutton Court Road and the western kerb-line of Hadley Gardens</p>	KK
17	<p>Ambassador Close, Hounslow</p> <p>between the south-eastern kerb-line of Vicarage Farm Road and a point 24.4 metres south-west of a point opposite the south-western wall of No. 27 Ambassador Close</p>	FF
18	<p>Amberley Way, Hounslow</p> <p>(a) south-east side, between its junction with the north-west to south-east arm of Amberley Way and the north-western kerb-line of Green Lane</p>	G

SCHEDULE 1 (continued)

1 Item Number	2 Street	3 Prescribed hours - see Schedule 3
	Amberley Way, Hounslow (continued)	
	(b) north-west side, between the north-eastern kerb-line of the north-west to south-east arm of Amberley Way and a point 10 metres east of that kerb-line	G
19	Amberley Way (the North-west To South-east Arm), Hounslow	G
20	Annandale Road, Chiswick	
	(a) between its junction with Chiswick High Road and a point opposite the north-westernmost wall of No.1 Annandale Road	E
	(b) between a point opposite the north-westernmost wall of No.1 Annandale Road and the north-western kerb-line of Swanscombe Road	GG
21	Aplin Way, Isleworth	
	(a) north-west side, between the south-western kerb-line of Osterley Road and a point opposite the north-eastern wall of Nos. 46 to 65 Aplin Way	PP
	(b) south-east side, between the south-western kerb-line of Osterley Road and a point 5.5 metres north-east of the north-eastern wall of No. 1 Aplin Way	PP
22	Arlington Gardens, Chiswick	
	(a) between its junction with Sutton Lane North and a point opposite the party wall of Nos. 1 and 3 Arlington Gardens	G

SCHEDULE 1 (continued)

1 Item Number	2 Street	3 Prescribed hours - see Schedule 3
	<p>Arlington Gardens, Chiswick (continued)</p> <p>(b) between a point opposite the party wall of Nos. 1 and 3 Arlington Gardens and the north-eastern kerb-line of Marlborough Road</p> <p>23 Armadale Road, Feltham so much as is public highway between a point opposite the south-western wall of No.136 Faggs Road and the north-eastern extremity of Armadale Road</p> <p>24 Arnott Close, Chiswick so much as is public highway</p> <p>25 Ashbourne Grove, Chiswick between the north-eastern kerb-line of Devonshire Road and the south-western kerb-line of Chiswick Lane</p> <p>26 Ashford Road, Feltham between the south-western kerb-line of the south-westernmost vehicular access to Lower Feltham Cemetery and a point opposite the south-western wall of The Sawyer's Arms Public House, Ashford Road, but excluding the carriageway fronting Nos.1 to 4 Shelson Parade, Ashford Road</p> <p>27 Ashford Road Service Road, Feltham (a) north-east & north-west side,</p> <p>(b) south-east side, between the south-eastern kerb-line of Ashford Road, Feltham and the north-eastern kerb-line of the north-west to south-east arm of the access road</p>	<p>HH</p> <p>K</p> <p>GG</p> <p>KK</p> <p>A</p> <p>LL</p> <p>LL</p>

SCHEDULE 1 (continued)

1 Item Number	2 Street	3 Prescribed hours - see Schedule 3
28	<p>Augustus Close, Brentford</p> <p>(a) south, south-east & south-west side, the entire length between the south-eastern kerb-line of High Street, Brentford and a point in line with the common boundary of Nos.8/9 Augustus Close and Nos.10/11 Augustus Close</p> <p>(b) east & north-east side, from the south-eastern kerb-line of High Street, Brentford south-eastwards for a distance of 263 metres</p> <p>(c) north-east side, (i) from a point 4 metres south-east of the north-western wall of Nos.1 to 8 Galba Court Augustus Close north-westwards for a distance of 15 metres</p> <p>(ii) from a point 13.5 metres north-west of a point in line with the south-western kerb-line of Augustus Close north-westwards for a distance of 20 metres</p>	<p>A</p> <p>A</p> <p>A</p> <p>A</p>
29	<p>Avenue Close, Hounslow</p> <p>(a) north side, between the eastern kerb-line of The Avenue and a point 11.9 metres west of the party wall of Nos.1 and 2 Avenue Close</p> <p>(b) south side, between the eastern kerb-line of The Avenue and a point 3.5 metres west of the western boundary wall of No.13 Avenue Close</p>	<p>DD</p> <p>DD</p>
30	<p>Avenue Crescent (the Northern Arm), Hounslow</p> <p>(a) north side, between the eastern kerb-line of The Avenue and a point 4 metres west of the western boundary of No.4 Avenue Crescent</p>	<p>DD</p>

SCHEDULE 1 (continued)

1 Item Number	2 Street	3 Prescribed hours - see Schedule 3
	<p>Avenue Crescent (the Northern Arm), Hounslow (continued)</p> <p>(b) south side, between the eastern kerb-line of The Avenue and a point 3.7 metres west of the western boundary of No.1 Avenue Crescent</p> <p>31 Avenue Crescent (the Southern Arm), Hounslow</p> <p>(a) north side, between the eastern kerb-line of The Avenue and a point 3.8 metres west of the western boundary of No.37 Avenue Crescent</p> <p>(b) south side, between the eastern kerb-line of The Avenue and a point 3.8 metres west of the western boundary of No.76 Avenue Crescent</p> <p>32 Avenue Gardens, Hounslow between the eastern kerb-line of The Avenue and a point 4.2 metres west of the western boundary of No.1 Avenue Gardens</p> <p>33 Avenue Road, Isleworth between the north-western kerb-line of London Road and a point 21.3 metres north-west of that kerb-line</p> <p>34 Avondale Gardens, Hounslow</p> <p>(a) between the south-western kerb-line of Wellington Road South and a point 8 metres south-west of that kerb-line</p> <p>(b) between a point 8 metres south-west of the south-western kerb-line of Wellington Road South and a point 18.3 metres south-west of that kerb-line</p>	<p>DD</p> <p>DD</p> <p>DD</p> <p>DD</p> <p>G</p> <p>A</p> <p>TT</p>

SCHEDULE 1 (continued)

1 Item Number	2 Street	3 Prescribed hours - see Schedule 3
35	<p>Avonwick Road, Hounslow</p> <p>(a) north side,</p> <p>(i) between the south-eastern kerb-line of Lampton Road and a point opposite the north-western wall of No.121 Lampton Road</p> <p>(ii) between a point opposite the north-western wall of No.21 Lampton Road and a point 9.6 metres north-west of a point opposite the north-western wall of No.18 Avonwick Road</p> <p>(iii) between a point 9.6 metres north-west of a point opposite the north-western wall of No.18 Avonwick Road and a point 2.4 metres north-east of the north-western wall of No.18 Avonwick Road</p> <p>(iv) between a point 2.4 metres north-east of a point opposite the south-western wall of No.18 Avonwick Road and a point 9 metres north-east of a point opposite the south-western wall of No.42 Avonwick Road</p> <p>(v) between a point 9 metres north-east of a point opposite the south-western wall of No.42 Avonwick Road and the south-western kerb-line of north-west to south-east arm of Elmsworth avenue</p> <p>(b) south side,</p> <p>(i) between the south-eastern kerb-line of Lampton Road and a point opposite the north-western wall of No.119 Lampton Road</p> <p>(ii) between a point opposite the north-western wall of No.119 Lampton Road and a point opposite the party wall of Nos.49 and 51 Avonwick Road</p>	<p>A</p> <p>CC</p> <p>A</p> <p>CC</p> <p>A</p> <p>A</p> <p>CC</p>

SCHEDULE 1 (continued)

1 Item Number	2 Street	3 Prescribed hours - see Schedule 3
	Avonwick Road, Hounslow (continued)	
	(iii) between a point opposite the party wall of Nos.49 and 51 Avonwick Road and the south-western kerb-line of the north- west to south-east arm of Elmsworth Avenue	A
36	Baber Bridge Parade, East To West Arm, Feltham between the eastern kerb-line of Hounslow Road, Feltham and a point 7.6 metres east of that kerb-line	G
37	Baber Bridge Parade, North To South Arm, Feltham between its junction with Staines Road, Feltham and a point 2.1 metres north-east of a point opposite the party wall of Nos. 5 and 6 Baber Bridge Parade	G
38	Back Lane, Brentford between its junction with Albany Road and its junction with the south-east to north-west arm of St. Paul's Road, including the carriageway leading to the entrance to the supermarket car park	A
39	Balfern Grove, Chiswick between the north-eastern kerb-line of Eastbury Grove and the south-western kerb-line of Chiswick Lane	KK
40	Balfour Road, Hounslow (a) north side, between the western kerb-line of Alexandra Road, Hounslow and the eastern kerb-line of Lampton Road	A
	(b) south side, (i) between the western kerb-line of Alexandra Road, Hounslow and a point opposite the party wall of Nos.2A/2B and 4 Balfour Road	A

SCHEDULE 1 (continued)

1 Item Number	2 Street	3 Prescribed hours - see Schedule 3
	<p>Balfour Road, Hounslow (continued)</p> <p>(ii) between a point opposite the party wall of Nos.2A/2B and 4 Balfour Road and a point 38.7 metres east of the eastern kerb-line of Lampton Road</p> <p>(iii) between the eastern kerb-line of Lampton Road and a point 38.7 metres east of that kerb-line</p> <p>41 Barley Mow Passage, Chiswick</p> <p>42 Barrowgate Road, Chiswick</p> <p>(a) between its junction with Sutton Lane North, Chiswick and Heathfield Gardens and a point opposite the party wall of No. 22 Barrowgate Road and Chiswick Garage, Cedars Road, (Great West Road)</p> <p>(b) between a point opposite the party wall of No. 22 Barrowgate Road and Chiswick Garage, Cedars Road, (Great West Road) and a point opposite the party wall of Nos. 54E and 54F Barrowgate Road</p> <p>(c) between a point opposite the party wall of Nos. 54E and 54F Barrowgate Road and the north-western kerb-line of Sutton Court Road</p> <p>(d) between the south-eastern kerb-line of Sutton Court Road and the south-western kerb-line of Duke's Avenue</p> <p>43 Basildene Road, Hounslow</p> <p>(a) north-west side, between the south-western kerb-line of the service road fronting Nos.392 to Nos.448 and 450 Bath Road, Hounslow and a point 1 metre south-west of a point opposite of the north-eastern wall of No.2 Basildene Road</p>	<p>CC</p> <p>A</p> <p>G</p> <p>E</p> <p>HH</p> <p>A</p> <p>KK</p> <p>FF</p>

SCHEDULE 1 (continued)

1 Item Number	2 Street	3 Prescribed hours - see Schedule 3
	Basildene Road, Hounslow (continued)	
	(b) south-east side, between the south-western kerb-line of the service road fronting Nos.392 to Nos.448 and 450 Bath Road, Hounslow and the north- eastern kerb-line of Francis Road	FF
44	Bassett Gardens (the North-east To South-west Arm), Isleworth between the north-eastern kerb-line of Penwerris Avenue and the north-eastern extremity of Bassett Gardens	PP
45	Bassett Gardens (the North-west To South-east Arm), Isleworth between the south-eastern kerb-line of Jersey Road and the north- western kerb-line of the north-east to south-west arm of Bassett Gardens	PP
46	Bath Road, Chiswick	L
	Bath Road, Hounslow (a) north-east side, (iii) between the western kerb-line of Sutton Lane, Hounslow and a point opposite the party wall of Nos.303 and 305 Bath Road, Hounslow	E
47	(i) between its junction with Lampton Road, Hounslow and a point opposite the north-westernmost wall of No.92 Bath Road, Hounslow, including the carriageway that lies opposite Nos2 to 22 Bath Road	A
	(ii) between a point opposite the north-westernmost wall of No.92 Bath Road, Hounslow and its junction with Sutton Lane, Hounslow	G

SCHEDULE 1 (continued)

1 Item Number	2 Street	3 Prescribed hours - see Schedule 3
	<p>Bath Road, Hounslow (continued)</p> <p>(iv) between a point opposite the party wall of Nos.303 and 305 Bath Road, Hounslow and the south eastern kerb-line of Vicarage Farm Road, including so much as is service road fronting London Underground Limited, Hounslow West Railway Station which lies to the north-east of the north-eastern kerb-line of Bath Road, Hounslow</p> <p>(v) between the north-western kerb-line of Vicarage Farm Road and a point opposite the south-eastern kerb-line of Manor Avenue, but excluding so much as is service road fronting Nos.355 to 375 Bath Road, Hounslow which lies to the north-east of the north-eastern kerb-line of Bath Road, Hounslow</p> <p>(vi) the service road on the north-east side fronting Nos.355 to 375 Bath Road, Hounslow which lies to the north-east of the north-eastern kerb-line of Bath Road, Hounslow</p> <p>(vii) between a point opposite the south-eastern kerb-line of Manor Avenue and a point 4 metres north-west of a point opposite the party wall of Nos.440 and 442 Bath Road, Hounslow</p> <p>(b) south-west side,</p> <p>(i) between its junction with Lampton Road, Hounslow and a point opposite the north-westernmost wall of No.92 Bath Road, Hounslow, including the carriageway fronting Nos. 2 to 22 Bath Road, Hounslow</p> <p>(ii) between a point opposite the north-westernmost wall of No.92 Bath Road, Hounslow and its junction with Wellington Road North</p>	<p>A</p> <p>DD</p> <p>FF</p> <p>E</p> <p>A</p> <p>G</p>

SCHEDULE 1 (continued)

1 Item Number	2 Street	3 Prescribed hours - see Schedule 3
	<p>Bath Road, Hounslow (continued)</p> <p>(iii) between the western kerb-line of Wellington Road North and a point opposite the party wall of Nos.303 and 305 Bath Road, Hounslow</p> <p>(iv) between a point opposite the party wall of Nos.303 and 305 Bath Road, Hounslow and the south-eastern kerb-line of Rosemary Avenue excluding so much as are lay-bys on the south-west side fronting Nos.266 to 278 Bath Road, Hounslow and fronting Nos.294 to 302 Bath Road, Hounslow</p> <p>(v) between the north-western kerb-line of Rosemary Avenue and the south-eastern kerb-line of Manor Avenue including so much as is service road on the south-west side fronting Nos.334/340 to 388 Bath Road, Hounslow which lies to the south-west of the south-western kerb-line of Bath Road, Hounslow</p> <p>(vi) the service road on the south-west side fronting Nos.392 to 438 Bath Road, Hounslow which lies between the north-western kerb-line of Manor Avenue and the south-eastern kerb-line of Basildene Road</p> <p>(vii) between the north-western kerb-line of Manor Avenue and a point 4 metres north-west of a point opposite the party wall of Nos.440 and 442 Bath Road, Hounslow, excluding so much as is service road which lies on the south-west side fronting Nos.392 to 448/450 Bath Road, Hounslow (Swallowfield House)</p>	<p>E</p> <p>A</p> <p>DD</p> <p>FF</p> <p>E</p>
48	<p>Beaconsfield Close, Chiswick</p> <p>between the southern kerb-line of Grosvenor Road, Chiswick and the southern extremity of Beaconsfield Close</p>	<p>HH</p>

SCHEDULE 1 (continued)

1 Item Number	2 Street	3 Prescribed hours - see Schedule 3
49	Bear Road, Feltham between its junctions with Main Street and Swan Road and a point opposite the party wall of Nos. 92 and 94 Bear Road	H
50	Beavers Lane, Hounslow north side, between the western kerb-line of Martindale Road and a point opposite the eastern flank wall of No.1 Beavers Lane	K
51	Bedfont Green Close, Feltham between the south-eastern kerb-line of Staines Road, Feltham and a point 30.5 metres south-east of that kerb-line, measured on the south-west side	Q
52	Bedfont Lane, Feltham (a) between a point opposite the north-western wall of No.341 Bedfont Lane and its junction with Staines Road, Feltham	G
	(b) north-east side, (i) between its junction with High Street, Feltham and a point opposite the south-eastern wall of No.115 Bedfont Lane	H
	(ii) between a point 10 metres south-east of Fruen Road and a point 10 metres north-west of the north-western kerb-line of Fruen Road	A
	(iii) between a point 16 metres south-east of the south-eastern kerb-line of Tachbrook Road and a point 10 metres north-west of the north-western kerb-line of Tachbrook Road	A
	(iv) between a point 10 metres south-east of the south-eastern kerb-line of Letchworth Avenue and a point 10 metres north- west of the north-western kerb-line of Letchworth Avenue	A

SCHEDULE 1 (continued)

1 Item Number	2 Street	3 Prescribed hours - see Schedule 3
	<p>Bedfont Lane, Feltham (continued)</p> <p>(c) south-west side,</p> <p>(i) between its junction with High Street, Feltham and a point opposite the south-eastern wall of No.115 Bedfont Lane</p> <p>(ii) between a point 18 metres south-east of the south-eastern kerb-line of Southern Avenue and a point 12 metres north-west of the north-western kerb-line of Southern Avenue</p> <p>53 Bedfont Road, Bedfont, Feltham between a point 40 metres south-east of the south-eastern kerb-line of Redford Close and a point 75 metres north-west of the north-western kerb-line of Chertsey Road</p> <p>54 Beech Avenue, Brentford between its junction with London Road and a point opposite the north-western wall of No. 74 London Road</p> <p>55 Belgrave Road, Hounslow north-east side, between the north-western kerb-line of Cambridge Road and a point 2.3 metres south of a point opposite the party wall of Nos.17 and 19 Clare Road</p> <p>56 Bell Road, Hounslow (a) north-east side,</p> <p>(i) between its junction with Bath Road, Hounslow and High Street, Hounslow and the south-eastern kerb-line of the access to the Treaty Centre Goods Loading Area</p> <p>(ii) between the south-eastern kerb-line of the access to the Treaty Centre Goods Loading Area and the north-western kerb-line of Grove Road</p>	<p>H</p> <p>A</p> <p>A</p> <p>A</p> <p>L</p> <p>A</p> <p>U</p>

SCHEDULE 1 (continued)

1 Item Number	2 Street	3 Prescribed hours - see Schedule 3
	<p>Bell Road, Hounslow (continued)</p> <p>(b) south-west side,</p> <p>(i) between its junction with Bath Road, Hounslow and High Street, Hounslow and the north-western kerb-line of the exit from the car park to "The Bell" public house, Stains Road and Wheelhouse, Nos. 9 to 21 Bell Road</p> <p>(ii) between the north-western kerb-line of the exit from the car park to "The Bell" public house, Staines Road and Wheelhouse, Nos. 9 to 21 Bell Road and the north-western kerb-line of Grove Road</p>	<p>A</p> <p>U</p>
57	<p>Belmont Road, Chiswick</p> <p>(a) between its junction with Chiswick High Road and a point 18.3 metres north of the northern kerb-line of Dolman Road</p> <p>(b) between a point 18.3 metres north of the northern kerb-line of Dolman Road and its junction with Belmont Terrace</p>	<p>A</p> <p>GG</p>
58	Belmont Terrace, Chiswick	GG
59	<p>Bennett Street, Chiswick</p> <p>between the south-western kerb-line of Devonshire Road and the south-western extremity of Bennett Street</p>	KK
60	<p>Benson Close, Hounslow</p> <p>(a) between the north-eastern kerbline of Cromwell Road and a point 10 metres north-east of that kerbline</p>	A

SCHEDULE 1 (continued)

1 Item Number	2 Street	3 Prescribed hours - see Schedule 3
	Benson Close, Hounslow (continued)	
	(b) all that length of Benson Close that is public highway and lies that beyond a point 10 metres north-east of the north-eastern kerb-line of Cromwell Road	NN
61	Beresford Gardens, Hounslow between the south-western kerb-line of Wellington Road South and a point 8 metres south-west of that kerb-line	A
62	Berkeley Avenue, Hounslow from the south-western kerb-line of Bath Road, Hounslow to a point 8.5 metres north-east of the south-westernmost wall of No.730 Bath Road	G
63	Bethany Waye, Feltham (a) between the north-western kerb-line of Staines Road, Bedfont and a point opposite the south-eastern wall of Nos.79, 83 and 87 Bethany Waye	G
	(b) between the north-eastern kerb-line of New Road, Bedfont and a point 15 metres north-east of that kerb-line	A
64	Beverley Road, Chiswick	GG
65	Binns Road, Chiswick between the north-eastern kerb-line of Duke Road and the south-western kerb-line of Dale Street	KK
66	Birch Close (the South-west Arm), Hounslow excluding the lay-by on the north-east side	G

SCHEDULE 1 (continued)

1 Item Number	2 Street	3 Prescribed hours - see Schedule 3
67	<p>Birch Close (the South-west To North-east Arm), Hounslow</p> <p>(a) between the north-eastern kerb-line of Bridge Road and a point 10 metres north-east of that kerb-line</p> <p>(b) between a point 10 metres north-east of the north-eastern kerb-line of Bridge Road and a point opposite the north-eastern kerb-line of the south-western arm of Birch Close excluding the lay-by on the south-east side which lies opposite the south-western arm of Birch Close, Hounslow</p>	<p>A</p> <p>G</p>
68	Blenheim Road, Chiswick	HH
69	<p>Blenheim Way, Isleworth</p> <p>north-west side, from the south-western kerb-line of Holderness Close to the party wall of Nos. 12 and 14 Blenheim Way</p>	BBB
70	Bond Street, Chiswick	GG
71	<p>Boston Gardens (the North-west To South-east Arm), Brentford</p> <p>(a) north-east side,</p> <p>between the north-western kerb-line of the south-easternmost north-east to south-west arm of Boston Gardens and a point 14.5 metres north-west of that kerb-line</p> <p>(b) south-west side,</p> <p>between its junction with the south-easternmost north-east to south-west arm of Boston Gardens and a point 13 metres north-west of a point opposite the north-western kerb-line of the south-easternmost north-east to south-west arm of Boston Gardens</p>	<p>A</p> <p>A</p>

SCHEDULE 1 (continued)

1 Item Number	2 Street	3 Prescribed hours - see Schedule 3
72	<p>Boston Gardens (the South-easternmost North-east To South-west Arm), Brentford</p> <p>(a) north-west side,</p> <p>(i) between the north-eastern kerb-line of the north-west to south-east arm of Boston Gardens and a point 12 metres north-east of that kerb-line</p> <p>(ii) between the south-western kerb-line of Boston Manor Road and a point 13.6 metres south-west of that kerb-line</p> <p>(b) south-east side,</p> <p>(i) between its junction with the north-west to south-east arm of Boston Gardens and a point 12 metres north-east of a point opposite the north-eastern kerb-line of the north-west to south-east arm of Boston Gardens</p> <p>(ii) between the south-western kerb-line of Boston Manor Road and a point 13.6 metres south-west of that kerb-line</p>	<p>A</p> <p>A</p> <p>A</p> <p>A</p>
73	<p>Boston Manor Road, Brentford</p> <p>(a) north-east side,</p> <p>(i) between its junction with Half Acre and a point 5 metres north-west of the north-western kerb-line of the access road to Holly House, Boston Manor Road</p> <p>(ii) between a point 25 metres south-east of a point opposite the south-eastern wall of No.49 Boston Manor Road and a point 7 metres north-west of the north-western kerb-line of The Ride</p> <p>(iii) between a point opposite the party wall of Nos.263 and 265 Boston Manor Road and a point 2 metres south-east of the south-eastern kerb-line of the access to Northfields Railway Depot</p>	<p>A</p> <p>F</p> <p>G</p>

SCHEDULE 1 (continued)

1 Item Number	2 Street	3 Prescribed hours - see Schedule 3
	<p>Boston Manor Road, Brentford (continued)</p> <p>(iv) between a point 2 metres south-east of the south-eastern kerb-line of the access to Northfields Railway Depot and a point 2 metres north-west of the north-western kerb-line of the access to Northfields Railway Depot</p> <p>(v) between a point 2 metres north-west of the north-western kerb-line of the access to Northfields Railway Depot and the boundary with the London Borough of Ealing</p> <p>(b) south-west side,</p> <p>(i) between its junction with Half Acre and a point 5 metres north-west of a point opposite the north-western kerb-line of the access road to Holly House, Boston Manor road, but excluding the lay-by fronting Station Parade, Boston Manor Road</p> <p>(ii) between a point 25 metres south-east of a point opposite the south-eastern wall of No.49 Boston Manor Road and a point 3.6 metres north-west of a point opposite the south-eastern wall of No.38 Boston Manor Road</p> <p>(iii) between a point opposite the party wall of Nos.129 and 131 Boston Manor Road and a point opposite the party wall of Nos.141 and 143 Boston Manor Road</p> <p>(iv) between a point opposite the south-eastern wall of No.187 Boston Manor Road and a point 2 metres north-west of the party wall of Nos.116 and 118 Boston Manor Road</p>	<p>A</p> <p>G</p> <p>A</p> <p>G</p> <p>G</p> <p>A</p>

SCHEDULE 1 (continued)

1 Item Number	2 Street	3 Prescribed hours - see Schedule 3
74	Boston Park Road, Brentford between the south-western kerb-line of Windmill Road, Brentford and its junction with Great West Road	PP
75	Bourne Place, Chiswick (a) north side, (i) between the eastern kerb-line of Duke's Avenue and a point 1 metre east of the eastern flank wall of No.2 Duke's Avenue	E
	(ii) between a point 1 metre east of the eastern flank wall of No.2 Duke's Avenue and the western kerb-line of Duke's Road	A
	(b) south side, (i) between the eastern kerb-line of Duke's Avenue and a point 8 metres west of the western kerb-line of Duke's Road	E
	(ii) between the western kerb-line of Duke's Road and a point 8 metres west of that kerb-line	A
76	Brackley Road, Chiswick (a) between the south-eastern kerb-line of Chiswick High Road and a point 24.4 metres south-east of that kerb-line	E
	(b) between a point 24.4 metres south-east of the south-eastern kerb- line of Chiswick High Road and the north-western kerb-line of Swanscombe Road	GG
77	Brackley Terrace, Chiswick between its junction with Swanscombe Road and the south- eastern extremity of Brackley Terrace	GG

SCHEDULE 1 (continued)

1 Item Number	2 Street	3 Prescribed hours - see Schedule 3
78	Braemar Road, Brentford from the south-western kerb-line of Ealing Road south-westwards for a distance of 12 metres	A
79	Brainton Avenue, Feltham (a) north-west side, between the north-eastern kerb-line of Harlington Road East and a point 10 metres north-east of that kerb-line	A
	(b) south-east side, between the north-eastern kerb-line of Harlington Road East and a point 22 metres north-east of that kerb-line	A
80	Brantwood Avenue, Isleworth (a) between the south-eastern kerb-line of Twickenham Road, Isleworth and a point 10 metres east of the kerb-line	A
	(b) between the north-western kerb-line of Worple Road and a point opposite the eastern flank wall of No.36 Brantwood Avenue	A
81	Brent Lea, Brentford between its junction with London Road and a point opposite the south-eastern wall of No. 35 London Road	A
82	Brent Road, Brentford	G
83	Brent Way, Brentford	K
84	Brentside, Brentford between the south-western kerb-line of Brent road and the north- western extremity of Brentside	G

SCHEDULE 1 (continued)

1 Item Number	2 Street	3 Prescribed hours - see Schedule 3
85	Brentwick Gardens, Brentford south-west side, between its junction with Carville Crescent and a point 6 metres north-west of the common boundary of Nos.50 and 52 Clayponds Avenue	K
86	<p>Bridge Road, Isleworth</p> <p>(a) north-east side,</p> <p>(i) between the south-eastern kerb-line of London Road and a point in line with the north-western wall of No.1 Bridge Road, Hounslow</p> <p>(ii) between a point in line with the north-western wall of No.1 Bridge Road, Hounslow and a point 15.5 metres south-east of a point opposite the north-western wall of Bridge Road Council Depot, Pears Road</p> <p>(b) south-west side,</p> <p>(i) between the south-eastern kerb-line of London Road and a point in line with the north-western wall of No.2 Bridge Road, Hounslow</p> <p>(ii) between a point in line with the north-western wall of No.2 Bridge Road, Hounslow and a point in line with the party wall of Nos.38 and 40 Bridge Road, Hounslow</p> <p>(iii) between a point in line with the party wall of Nos.38 and 40 Bridge Road, Hounslow and a point 15.5 metres south-east of a point opposite the north-western wall of Bridge Road Council Depot, Pears Road</p>	<p>A</p> <p>G</p> <p>A</p> <p>G</p> <p>A</p>
87	Bridge Street, Chiswick	GG

SCHEDULE 1 (continued)

1 Item Number	2 Street	3 Prescribed hours - see Schedule 3
88	<p>Bristow Road, Hounslow</p> <p>(a) north-west side, between the north-eastern kerb-line of Chapel Road and a point 27 metres north-east of that kerb-line</p> <p>(b) north-east & north-west side, between a point 27 metres north-east of the north-eastern kerb- line of Chapel Road and the north-western kerb-line of Inwood Road</p> <p>(c) south-east side, between the north-eastern kerb-line of Chapel Road and a point 20 metres north-east of that kerb-line</p> <p>(d) south-east & south-west side, between a point 20 metres north-east of the north-eastern kerb- line of Chapel Road and the north-western kerb-line of Inwood Road</p>	<p>H</p> <p>CC</p> <p>H</p> <p>CC</p>
89	<p>British Grove, Chiswick</p> <p>(a) east side,</p> <p>(i) between the southern kerb-line of Chiswick High Road and a point 5 metres north of a point opposite the northern wall of No. 71 British Grove</p> <p>(ii) between a point 5 metres north of a point opposite the northern wall of No. 71 British Grove and its junction with Netheravon Road</p>	<p>A</p> <p>GG</p>

SCHEDULE 1 (continued)

1 Item Number	2 Street	3 Prescribed hours - see Schedule 3
	British Grove, Chiswick (continued)	
	(b) west side,	
	(i) between the southern kerb-line of Chiswick High Road and a point 5.5 metres south of the northern wall of No. 3 Chiswick High Road	A
	(ii) between a point 5.5 metres south of the northern wall of No. 3 Chiswick High Road and its junction with Netheravon Road	GG
90	British Grove South, Chiswick between its junction with British Grove Passage and the north-western extremity of British Grove South	NN
91	Brockshot Close, Brentford between the north-eastern kerb-line of Windmill road, Brentford and a point opposite the south-western wall of No.1 Brockshot Close	G
92	Brook Lane North, Brentford (a) between the north-western kerb-line of Layton Road and a point 14 metres north-west of that kerb-line	G
	(b) from a point 1 metres south-east of the north-western flank wall of No.15 Brook Lane North north-westwards for a distance of 15 metres	A
93	Brook Road South, Brentford north-east side, between a point opposite the south-eastern wall of Nos.1 to 24 Brook Court, Brook Road South and a point 1 metre south-east of the north-western wall of No.79 Brook Road South	A

SCHEDULE 1 (continued)

1 Item Number	2 Street	3 Prescribed hours - see Schedule 3
94	<p>Brooks Lane, Chiswick</p> <p>(a) north-west side, between a point 1 metre north of a point opposite the party wall of Nos.3 and 5 Brooks Road and a point 12 metres south-west of a point opposite the party wall of Nos.8 and 10 Brooks Road</p> <p>(b) north-west side, between a point 12 metres south-west of a point opposite the party wall of Nos.8 to 10 Brooks Road and a point 7 metres south-west of a point opposite the south-western kerb-line of Oxford Road South</p>	<p>YY</p> <p>A</p>
95	<p>Brooks Road, Chiswick</p> <p>(a) north-west side,</p> <p>(i) between the south-eastern kerb-line of Wellesley Road and a point 1 metre north-east of a point opposite the party wall of Nos.3 and 5 Brooks Road</p> <p>(ii) between a point 7 metres south-west of a point opposite the south-western kerb-line of Oxford Road South and the north-eastern kerb-line of Regent Street</p> <p>(b) south-east side,</p> <p>(i) between the south-eastern kerb-line of Wellesley Road and a point 12 metres north-east of a point opposite the south-western wall of Nos.1 to 39 Meadowcroft, Brooks Road</p> <p>(ii) between a point 12 metres north-east of a point opposite the south-western wall of Nos.1 to 39 Meadowcroft, Brooks Road and a point 15 metres south-west of a point opposite the north-eastern wall of No.11 Brooks Road</p>	<p>A</p> <p>YY</p> <p>A</p> <p>YY</p>

SCHEDULE 1 (continued)

1 Item Number	2 Street	3 Prescribed hours - see Schedule 3
	<p>Brooks Road, Chiswick (continued)</p> <p>(iii) between a point 15 metres south-west of a point opposite the north-eastern wall of No.11 Brooks Road and the north-eastern kerb-line of Chiswick Village</p> <p>96 Brookwood Road, Hounslow between the south-eastern kerb-line of Lampton Road and a point 20 metres east of that kerb-line</p> <p>97 Browells Lane, Feltham</p> <p>(a) north-east side, between the south-eastern kerb-line of High Street, Feltham and the south-eastern boundary of No. 1 The Green</p> <p>(b) south-west side, between the south-eastern kerb-line of High Street, Feltham and a point 9 metres south-east of the south-eastern boundary of No. 1 The Green</p> <p>(c) north-west side, between a point 10 metres south-west of the south-western kerb-line of Forest Road and a point 7 metres north-east of the north-east side of the access to the car park for Feltham Community School, Browells Lane</p> <p>(d) south-east side, between a point 13 metres north-east of the north-eastern kerb-line of Forest Road and a point 13 metres south-west of the south-western kerb-line of Forest Road</p>	<p>A</p> <p>A</p> <p>H</p> <p>H</p> <p>K</p> <p>K</p>

SCHEDULE 1 (continued)

1 Item Number	2 Street	3 Prescribed hours - see Schedule 3
98	<p>Bulstrode Avenue, Hounslow</p> <p>(a) north side,</p> <p>(i) between the south-west kerb-line of Lampton Road and a point 8.7 metres west of that kerb-line</p> <p>(ii) between a point 8.7 metres west of the south-western kerb-line of Lampton Road and a point opposite the north-western wall of No.125 Bulstrode Avenue</p> <p>(iii) between a point opposite the north-western wall of No.125 Bulstrode Avenue and a point 2.7 metres north-west of a point opposite the south-eastern wall of No.131 Bulstrode Avenue</p> <p>(b) south side,</p> <p>(i) between the south-western kerb-line of Lampton Road and a point 9.2 metres west of that kerb-line</p> <p>(ii) between a point 9.2 metres west of the south-western kerb-line of Lampton Road and a point opposite the north-western wall of No.125 Bulstrode Avenue</p> <p>(iii) between a point opposite the north-western wall of No.125 Bulstrode Avenue and the eastern kerb-line of Bulstrode Gardens</p>	<p>G</p> <p>CC</p> <p>A</p> <p>G</p> <p>CC</p> <p>A</p>
99	<p>Bulstrode Road, Hounslow</p> <p>between the eastern kerb-line of the unnamed road which lies between the eastern side of No.2 Bulstrode Road and the rear of Whitelocke House, Nos.2/4 to Pegasus House, Nos.8/10 Lampton Road and its junction with the north-to south arm of Bulstrode Road</p>	<p>CC</p>

SCHEDULE 1 (continued)

1 Item Number	2 Street	3 Prescribed hours - see Schedule 3
100	Bulstrode Road (the East To West Arm), Hounslow between the south-western kerb-line of Lampton Road and the eastern kerb-line of the unnamed road which lies between the eastern side of No.2 Bulstrode Road and the rear of Whitelocke House, Nos.2/4 to Pegasus House, Nos.8/10 Lampton Road	G
101	Bulstrode Road (the North To South Arm), Hounslow between its junction with the east to west arm of Bulstrode Road and the southern kerb-line of Bulstrode Avenue	CC
102	Burlington Gardens, Chiswick between the north-western kerb-line of Sutton Court Road and the northern kerb-line of Barrowgate Road	HH
103	Burlington Lane, Chiswick (a) between the south-eastern kerb-line of A316 Burlington Lane and its junction with Church Street, W4	NN
	(b) between a point opposite the party wall of Nos.35 and 37 Burlington Lane and a point opposite the party wall of Nos.47 and 49 Burlington Lane	OO
	(c) north side, between the eastern kerb-line of Park Road, Chiswick and a point opposite the western kerb-line of Russell Kerr Close	A
104	Burlington Road, Chiswick (a) east side, (i) between the southern kerb-line of Chiswick High Road and a point 9 metres south of that kerb-line	A

SCHEDULE 1 (continued)

1 Item Number	2 Street	3 Prescribed hours - see Schedule 3
	Burlington Road, Chiswick (continued)	
	(ii) between a point 9 metres south of the southern kerb-line of Chiswick High Road and the northern kerb-line of Grosvenor Road, Chiswick	HH
	(b) west side,	
	(i) between the southern kerb-line of Chiswick High Road and a point 6 metres south of that kerb-line	A
	(ii) between a point 6 metres south of the southern kerb-line of Chiswick High Road and the northern kerb-line of Grosvenor Road, Chiswick	HH
105	Burns Avenue, Feltham	
	(a) between the south-western kerb-line of Harlington Road West and a point 13.7 metres south-west of that kerb-line	G
	(b) between a point 10 metres north-east of the north-eastern kerb-line of Shaftesbury Avenue and a point 10 metres south-west of the south-western kerb-line of Shaftesbury Avenue	A
	(c) between a point 10 metres north-east of the north-eastern kerb-line of Shakespeare Avenue and a point 10 metres south-west of the south-western kerb-line of Shakespeare Avenue	A
	(d) between a point 10 metres north-east of the north-eastern kerb-line of Ruskin Avenue and a point 10 metres south-west of the south-western kerb-line of Ruskin Avenue	A
106	Burns Way, Hounslow	
	(a) north-west side, between a point 2 metres south-west of the common boundary of Nos.18 and 20 Burns Way and the common boundary of Nos.26 and 26a Burns Way	E

SCHEDULE 1 (continued)

1 Item Number	2 Street	3 Prescribed hours - see Schedule 3
	Burns Way, Hounslow (continued)	
	(b) south-east side, between a point 2 metres south-west of the common boundary of Nos.18 and 20 Burns Way and the southern kerb-line of Shelly Crescent	E
107	Cambria Close, Hounslow between the south-western kerb-line of Hibernia Road and a point 10 metres south-west of that kerb-line	A
108	Cambridge Road North, Chiswick (a) between the southern kerb-line of Chiswick High Road and a point 6 metres south of that kerb-line	A
	(b) between a point 6 metres south of the southern kerb-line of Chiswick High Road and the southern extremity of Cambridge Road North	HH
109	Cambridge Road South, Chiswick (a) east side, (i) between the north-eastern kerb-line of Oxford Road South and a point 3.7 metres south of a point opposite the southern wall of No.70 Cambridge Road South	A
	(ii) between a point 3.7 metres south of a point opposite the southern wall of No.70 Cambridge Road South and a point opposite the party wall of Nos.40 and 42 Cambridge Road South	YY
	(iii) between a point opposite the party wall of Nos.40 and 42 Cambridge Road South and to the northern extremity of Cambridge Road South	A

SCHEDULE 1 (continued)

1 Item Number	2 Street	3 Prescribed hours - see Schedule 3
	<p>Cambridge Road South, Chiswick (continued)</p> <p>(b) north side, between the eastern kerbline of Cambridge Road South and the western kerbline of Cambridge Road South</p> <p>(c) west side, (i) between the north-eastern kerb-line of Oxford Road South and a point 3.7 metres south of a point opposite the southern wall of No.70 Cambridge Road South</p> <p>(ii) between a point 3.7 metres south of a point opposite the southern wall of No.70 Cambridge Road South and a point opposite the common boundary of Nos.42 and 44 Cambridge Road South</p> <p>(iii) between a point opposite the common boundary of Nos.42 and 44 Cambridge Road South and the northern extremity of Cambridge Road South</p>	<p>A</p> <p>A</p> <p>YY</p> <p>A</p>
110	<p>Capital Interchange Way, Brentford</p> <p>between a point 27 metres north-west of the north-western kerb-line of Chiswick High Road and the south-western kerb-line of Great West Road</p>	E
111	<p>Cardinal Road, Feltham</p> <p>the lay-by on the south-west side of the road and which lies opposite Nos.1 to 13 Cardinal Road</p>	AA
112	<p>Carville Crescent, Brentford</p> <p>(a) north-west side, between the north-eastern kerb-line of Clayponds Avenue and a point 20 metres south-west of the south-western boundary wall of No.170 and 174 Carville Crescent</p>	K

SCHEDULE 1 (continued)

1 Item Number	2 Street	3 Prescribed hours - see Schedule 3
	Carville Crescent, Brentford (continued)	
	(b) south-east side, between the north-eastern kerb-line of Clayponds Avenue and its junction with Brentwick Gardens	K
113	Cassiobury Avenue, Feltham between the south-eastern kerb-line of Staines Road, Feltham and a point 10 metres south-east of that kerb-line	A
114	Catherine Wheel Road, Brentford (a) between the south-eastern kerb-line of High Street, Brentford and a point 22.9 metres south-east of that kerb-line	G
	(b) between a point 22.9 metres south-east of the south-eastern kerb- line of High Street, Brentford and the south-eastern kerb-line of Brent Way	H
115	Cecil Road (the North-west Arm), Hounslow	CC
116	Cecil Road (the South-east Arm), Hounslow between its junction with Kingsley Road and its junction with the north-east to south-west arm of Prince Regent Road	VV
117	Cecil Road (the South-west Arm), Hounslow	CC
118	Central Way, Feltham (a) between a point opposite the north-eastern wall of Nos.40 and 42 Faggs Road and the north-eastern kerb-line of Chalmers Way	A

SCHEDULE 1 (continued)

1 Item Number	2 Street	3 Prescribed hours - see Schedule 3
	Central Way, Feltham (continued)	
	(b) between the north-eastern kerb-line of Chalmers Way and the western kerb-line of River Gardens	K
119	Challis Road, Brentford between the south-western kerb-line of Ealing Road and a point 10 metres south-west of that kerb-line	A
120	Chalmers Way, Feltham between the north-western kerb-line of Central Way and the south-eastern kerb-line of Space Way	K
121	Chapel Road, Hounslow (a) between the south-eastern kerb-line of Hanworth Road, Hounslow and a point 18.3 metres south-east of that kerb-line (b) between a point 18.3 metres south-east of the south-eastern kerb-line of Hanworth Road, Hounslow and a point opposite the party wall of Nos.40 and 42 Chapel Road	U H
122	Chara Place, Chiswick north-east side, from the south-eastern kerb-line of Milnthorpe Road to the south-eastern kerb-line of Chara Place	A
123	Chardin Road, Chiswick	GG
124	Chertsey Road, Feltham (a) between the south-western kerb-line of Bedfont Road, Feltham and a point 40 metres south-west of that kerb-line	A

SCHEDULE 1 (continued)

1 Item Number	2 Street	3 Prescribed hours - see Schedule 3
	<p>Chertsey Road, Feltham (continued)</p> <p>(b) from a point 40 metres north of the northern kerb-line of Elvedon Road northwards for a distance of 45 metres</p> <p>125 Chestnut Avenue, Brentford between the south-western kerb-line of Clayponds Avenue and a point 20 metres west of that kerb-line</p> <p>126 Chestnut Grove, Isleworth between the south-eastern kerb-line of Twickenham Road, Isleworth and a point 11 metres south-east of that kerb-line</p> <p>127 Chiswick Common Road, Chiswick</p> <p>(a) north & west side,</p> <p>(i) between the western kerb-line of Turnham Green Terrace and a point opposite the western boundary wall of Nos. 1 to 6 Jonathan Court, Chiswick Common Road</p> <p>(ii) between the western boundary of Nos. 1 to 6 Jonathan Court, Chiswick Common Road and a point 5 metres north-west of the western kerb-line of Bond Street</p> <p>(iii) between a point 5 metres north-west of the western kerb-line of Bond Street and its junction with Belmont Terrace</p> <p>(b) south & east side,</p> <p>(i) between the western kerb-line of Turnham Green Terrace and the western kerb-line of Windmill Road</p> <p>(ii) between a point 5 metres north-west of the western kerb-line of Bond Street and its junction with Belmont Terrace</p>	<p>A</p> <p>K</p> <p>A</p> <p>GG</p> <p>A</p> <p>GG</p> <p>GG</p> <p>GG</p>

SCHEDULE 1 (continued)

1 Item Number	2 Street	3 Prescribed hours - see Schedule 3
128	Chiswick Common Road, Chiswick (continued)	
	(c) south side, between the western kerb-line of Windmill Road and the eastern wall of Nos. 7 to 10 Jonathan Court, Chiswick Common Road	A
	(d) south & south-east side, between the western wall of Nos. 1 to 6 Jonathan Court, Chiswick Common Road and a point 5 metres north-west of the western kerb-line of Bond Street	A
	Chiswick High Road, Chiswick	
	(a) the service road, fronting Nos.147 and 149 Chiswick High Road	E
	(b) the service road, linking Annandale Road and Devonshire Road	E
	(c) between the north-eastern kerb-line of Devonshire Road and the south-western kerb-line of Duke Road including the service road linking Devonshire Road and the north-eastern arm of Linden Gardens	E
	(d) north-west side,	
	(i) between its junction with King Street and a point opposite the party wall of Nos.112 and 114 Chiswick High Road	A
	(ii) between a point opposite the party wall of Nos.112 and 114 Chiswick High Road and a point opposite the party wall of Nos.172 and 174 Chiswick High Road except loading area fronting Nos.156-164 Chiswick High Road	E

SCHEDULE 1 (continued)

1 Item Number	2 Street	3 Prescribed hours - see Schedule 3
	<p>Chiswick High Road, Chiswick (continued)</p> <p>(iii) between a point opposite the party wall of Nos.172 and 174 Chiswick High Road and a point opposite the party wall of Nos.188 and 190 Chiswick High Road</p> <p>(iv) between a point opposite the party wall of Nos.188 and 190 Chiswick High Road and a point opposite the party wall of Nos.334 and 336 Chiswick High Road</p> <p>(v) between a point opposite the party wall of Nos.334 and 336 Chiswick High Road and a point opposite the party wall of Nos.356 to 362 Chiswick High Road and No.364 Chiswick High Road</p> <p>(vi) between a point opposite the party wall of Nos.356 to 362 Chiswick High Road and No.364 Chiswick High Road and a point opposite the party wall of Nos.422 and 424 Chiswick High Road</p> <p>(vii) between a point opposite the party wall of Nos. 422 and 424 Chiswick High Road and a point 8 metres north-east of a point opposite the party wall of Nos.457 and 459 Chiswick High Road</p> <p>(e) south-east side,</p> <p>(i) between its junction with King Street and a point opposite the party wall of Nos.89 and 91 Chiswick High Road, excluding the lay-by fronting Nos.1-8 Prebend Mansions, Chiswick High Road</p>	<p>A</p> <p>E</p> <p>A</p> <p>E</p> <p>A</p> <p>A</p>

SCHEDULE 1 (continued)

1 Item Number	2 Street	3 Prescribed hours - see Schedule 3
	<p>Chiswick High Road, Chiswick (continued)</p> <p>(ii) between a point opposite the party wall of Nos.89 and 91 Chiswick High Road and the north-eastern kerb-line of Brackley Road</p> <p>(iii) the main carriageway, between the north-eastern kerb-line of Brackley Road and the north-eastern kerb-line of Devonshire Road</p> <p>(iv) the service road, fronting No.145 Chiswick High Road</p> <p>(v) between the south-western kerb-line of Duke Road and a point opposite the party wall of Nos. 247 and 249 Chiswick High Road</p> <p>(vi) between a point opposite the party wall of Nos.247 and 249 Chiswick High Road and a point opposite the party wall of Nos.265 and 267 Chiswick High Road</p> <p>(vii) between a point opposite the party wall of Nos.265 and 267 Chiswick High Road and a point opposite the party wall of No.356 and 362 Chiswick High Road and No. 364 Chiswick High Road</p> <p>(viii) between a point opposite the party wall of Nos.356 to 362 Chiswick High Road and No.364 Chiswick High Road and a point opposite the party wall of Nos.422 and 424 Chiswick High Road</p> <p>(ix) between a point opposite the party wall of Nos.422 and 424 Chiswick High Road and a point 8 metres north-east of a point opposite the party wall of Nos.457 and 459 Chiswick High Road</p>	<p>E</p> <p>A</p> <p>E</p> <p>A</p> <p>E</p> <p>A</p> <p>E</p> <p>A</p>

SCHEDULE 1 (continued)

1 Item Number	2 Street	3 Prescribed hours - see Schedule 3
129	<p>Chiswick Lane, Chiswick</p> <p>(a) between its junction with Chiswick High Road and a point opposite the party wall of Nos. 5 and 7 Chiswick Lane, including so much of the main carriageway surrounding the island site situated at the junction of Chiswick High Road and Chiswick Lane as lies in Chiswick Lane</p> <p>(b) between a point opposite the party wall of Nos. 5 and 7 Chiswick Lane and the south-eastern kerb-line of Beverley Road</p> <p>(c) between the south-eastern kerb-line of Beverley Road and its junction with Dorchester Grove</p>	<p>A</p> <p>GG</p> <p>KK</p>
130	<p>Chiswick Lane South, Chiswick</p> <p>between the south-eastern kerb-line of Mawson Lane and the north-western kerb-line of Chiswick Mall</p>	<p>NN</p>
131	<p>Chiswick Mall, Chiswick</p> <p>between the north-eastern kerb-line of Church Street, W4 and the boundary with the London Borough of Hammersmith and Fulham</p>	<p>NN</p>
132	<p>Chiswick Road, Chiswick</p> <p>(a) east & south-east side,</p> <p>(i) between the northern kerb-line of Chiswick High Road and a point 8 metres north of that kerb-line</p> <p>(ii) between a point 8 metres north of the northern kerb-line of Chiswick High Road and a point opposite the party wall of Nos.6 and 7 Chiswick Road</p> <p>(iii) between a point opposite the party wall of Nos.6 and 7 Chiswick High Road and its junction with Acton Lane</p>	<p>A</p> <p>G</p> <p>V</p>

SCHEDULE 1 (continued)

1 Item Number	2 Street	3 Prescribed hours - see Schedule 3
133	Chiswick Road, Chiswick (continued)	
	(b) west & north-west side,	
	(i) between the northern kerb-line of Chiswick High Road and a point 8 metres north of that kerb-line	A
	(ii) between a point 8 metres north of the northern kerb-line of Chiswick High Road and a point opposite the party wall of Nos.29 and 30 Chiswick Road	G
	(iii) between a point opposite the party wall of Nos.29 and 30 Chiswick Road and a point opposite the party wall of Nos.6 and 7 Chiswick Road	HH
	(iv) between a point opposite the party wall of Nos.6 and 7 Chiswick Road and its junction with Acton Lane	V
	Chiswick Village, Chiswick	
	(a) north-east side,	
	between the south-eastern kerbline of Brooks Road and the north-western kerbline of the north-western arm of Chiswick Village	A
	(b) south-west side,	
	(i) between the south-eastern kerb-line of Brooks Road and a point 12.8 metres south-west of a point opposite the party wall of Nos.13 and 15 Oxford Gardens	YY
	(ii) between a point 12.8 metres south-west of a point opposite the party wall of Nos.13 and 15 Oxford Gardens and a point 2.8 metres south-west of a point opposite the party wall of Nos.13 and 15 Oxford Gardens	A

SCHEDULE 1 (continued)

1 Item Number	2 Street	3 Prescribed hours - see Schedule 3
134	Chiswick Village, Chiswick (continued)	
	(iii) between a point 2.8 metres south-west of a point opposite the party wall of Nos.13 and 15 Oxford Gardens and the north-western kerb-line of the north-western arm of Chiswick Village	YY
	Chiswick Village (the Eastern Arm), Chiswick	
	(a) east & north-east side,	
	(i) between the south-eastern kerb-line of Oxford Road South and a point 26.2 metres north-west of a point opposite the south-eastern wall of Lodge "A", Chiswick Village	A
	(ii) between a point opposite the northern wall of Nos.1 to 16 Chiswick Village southwards for a distance of 19 metres	A
	(iii) between a point 19 metres south of a point opposite the northern wall of Nos.1 to 16 Chiswick Village and a point 2 metres north of a point opposite the party wall of Nos.57 to 76 Chiswick Village and Nos.77 to 100 Chiswick Village	YY
	(iv) between a point 2 metres north of a point opposite the party wall of Nos.57 to 76 Chiswick Village and Nos.77 to 100 Chiswick Village southwards for a distance of 12 metres	A
134	(v) between a point 6 metres south of a point opposite the party wall of Nos.57 to 76 Chiswick Village and Nos.77 to 100 Chiswick Village to its junction with the south-western arm of Chiswick Village	YY
	(b) west & south-west side,	
	(i) from a point opposite the south-eastern wall of Lodge A to the south-eastern kerb-line of Oxford Road South	YY

SCHEDULE 1 (continued)

1 Item Number	2 Street	3 Prescribed hours - see Schedule 3
	<p>Chiswick Village (the Eastern Arm), Chiswick (continued)</p> <p>(ii) between the south-eastern kerb-line of the north-eastern arm of Chiswick Village and the north-eastern kerb-line of the south-western arm of Chiswick Village</p>	A

SCHEDULE 1 (continued)

1 Item Number	2 Street	3 Prescribed hours - see Schedule 3
135	<p>Chiswick Village (the North-western Arm), Chiswick</p> <p>(a) north-west side,</p> <p>(i) between the north-eastern kerb-line of the south-western arm of Chiswick Village and a point 37.2 metres north-east of a point opposite the party wall of Nos.221 to 236 Chiswick Village and Nos.237 to 252 Chiswick Village</p> <p>(ii) between a point 37.2 metres north-east of a point opposite the party wall of Nos.221 to 236 Chiswick Village and Nos.237 to 252 Chiswick Village and a point 47.2 metres north-east of a point opposite that party wall</p> <p>(iii) between a point 47.2 metres north-east of a point opposite the party wall of Nos.221 to 236 Chiswick Village and Nos.237 to 252 Chiswick Village and the western kerb-line of the eastern arm of Chiswick Village</p> <p>(b) south-east side,</p> <p>between the north-eastern kerblines of the south-western arm of Chiswick Village and the western kerblines of the eastern arm of Chiswick Village</p>	<p>YY</p> <p>A</p> <p>YY</p> <p>A</p>
136	<p>Chiswick Village (the South-western Arm), Chiswick</p> <p>(a) north-east side,</p> <p>between the western kerblines of the eastern arm of Chiswick Village and the north-western kerblines of the north-western arm of Chiswick Village</p> <p>(b) south-west side,</p> <p>(i) between the eastern kerb-line of the eastern arm of Chiswick Village and a point 5 metres south-east of a point opposite the party wall of Nos.161 to 184 Chiswick Village and Nos.185 to 204 Chiswick Village</p>	<p>A</p> <p>YY</p>

SCHEDULE 1 (continued)

1 Item Number	2 Street	3 Prescribed hours - see Schedule 3
	<p>Chiswick Village (the South-western Arm), Chiswick (continued)</p> <p>(ii) between a point 5 metres south-east of a point opposite the party wall of Nos.161 to 184 Chiswick Village and Nos.185 to 204 Chiswick Village and a point 5 metres north-west of a point opposite that party wall</p> <p>137 Church Road, Heston, Hounslow between the north-eastern kerb-line of Thornbury Road and a point 6 metres north-east of that kerb line</p> <p>138 Church Street, Chiswick between the south-eastern kerb-line of Burlington Lane and the south-eastern kerb-line of Chiswick Mall, including so much of the public slipway leading to the River Thames as is public highway</p> <p>139 Church Street, Isleworth</p> <p>(a) north-west side,</p> <p>(i) between its junction with Park Road, Isleworth and a point 1 metres south-west of the south-western boundary of No.3 Church Street, Isleworth</p> <p>(ii) between a point 1.1 metres south-west of the south-western wall of No.1 Church Street, Isleworth and its junction with Lower Square</p> <p>(b) south-east side,</p> <p>(i) from a point opposite the north-western wall of No.63 Church Street, Isleworth north-eastwards for a distance of 8 metres</p>	<p>A</p> <p>G</p> <p>NN</p> <p>C</p> <p>C</p> <p>A</p>

SCHEDULE 1 (continued)

1 Item Number	2 Street	3 Prescribed hours - see Schedule 3
	Church Street, Isleworth (continued)	
	(ii) between a point 1.7 metres south-west of a point opposite the party wall of Nos.51 and 53 Church Street, Isleworth and a point 5 metres south-west of the party wall of Nos.13 and 15 Church Street, Isleworth	C
	(iii) between a point opposite the north-eastern wall of No.8 Church Street, Isleworth and a point opposite the south-western wall of No.2 Church Street, Isleworth	C
140	Church Walk (the Northern Arm), Brentford between its junction with Boston Manor Road and the south-eastern extremity of the northern arm of Church Walk	G
141	Church Walk (the Southern Arm), Brentford between its junction with Upper Butts and the north-western extremity of the southern arm of Church Walk	G
142	Clarence Road, Chiswick (a) north-east side, (i) between a point opposite the north-western wall of No.525 Chiswick High Road and a point 1 metre north-west of the south-eastern flank wall of No.7 Clarence Road	YY
	(ii) from a point 1 metre north-west of the south-eastern flank wall of No.7 Clarence Road north-westwards for a distance of 10 metres	A
	(iii) between a point 1 metre north-west of a point opposite the party wall of No.21 Clarence Road and No.59 Wellesley Road and the north-western kerb-line of Wellesley Road	A

SCHEDULE 1 (continued)

1 Item Number	2 Street	3 Prescribed hours - see Schedule 3
	<p>Clarence Road, Chiswick (continued)</p> <p>(b) south-west side,</p> <p>(i) between a point opposite the north-western wall of No.525 Chiswick High Road and a point 14 metres south-east of a point opposite the party wall of Nos.17 and 19 Clarence Road</p> <p>(ii) between a point 14 metres south-east of a point opposite the party wall of Nos.17 and 19 Clarence Road and the north-western kerb-line of Wellesley Road</p> <p>143 Clarence Terrace, Hounslow</p> <p>144 Claypole Drive, Hounslow</p> <p>(a) north-east side,</p> <p>from the south-eastern kerb-line of Vicarage Farm Road to a point opposite the common boundary of Eliot House and Felix House, Claypole Drive</p> <p>(b) south-west side,</p> <p>between the south-eastern kerb-line of Vicarage Farm Road and a point 9.7 metres south-west of a point opposite the common boundary of Eliot House and Felix House, Claypole Drive</p> <p>145 Clayponds Avenue, Brentford</p> <p>(a) between a point 15 metres south of a point opposite the southern boundary of No.2 Clayponds Avenue and a point opposite the south-eastern boundary of No.1 Clayponds Avenue</p>	<p>YY</p> <p>A</p> <p>CC</p> <p>A</p> <p>A</p> <p>G</p>

SCHEDULE 1 (continued)

1 Item Number	2 Street	3 Prescribed hours - see Schedule 3
146	Clayponds Avenue, Brentford (continued)	
	(b) north-east side,	
	(i) between a point opposite the party wall of Nos.15 and 17 Clayponds Avenue and a point opposite the party wall of Nos.38 and 40 Clayponds Avenue	K
	(ii) between a point opposite the party wall of Nos.48 and 50 Clayponds Avenue and a point opposite the party wall of Nos.54 and 56 Clayponds Avenue	K
	(c) south-west side,	
	(i) between a point opposite the party wall of Nos.9 and 11 Clayponds Avenue and a point opposite the party wall of Nos.13 and 15 Clayponds Avenue	K
	(ii) between a point 15 metres south-east of the south-eastern kerb-line of Chestnut Avenue and a point 20 metres north-west of the north-western kerb-line of Chestnut Avenue	K
	Cleveland Avenue, Chiswick	
	(a) east side,	
	(i) between the northern kerb-line of Chiswick High Road and a point 9.2 metres north of that kerb-line	A
	(ii) between a point 9.2 metres north of the northern kerb-line of Chiswick High Road and its junction with Merton Avenue	GG
	(b) west side,	
	(i) between the northern kerb-line of Chiswick High Road and a point 11.6 metres north of that kerb-line	A

SCHEDULE 1 (continued)

1 Item Number	2 Street	3 Prescribed hours - see Schedule 3
	Cleveland Avenue, Chiswick (continued)	
	(ii) between a point 11.6 metres north of the northern kerb-line of Chiswick High Road and its junction with Merton Avenue	GG
147	Cleveland Road, Isleworth (a) between the south-eastern kerb-line of Twickenham Road, Isleworth and a point 10 metres south-east of that kerb-line	A
	(b) between the north-western kerb-line of Worple Road and a point 10 metres north-west of that kerb-line	A
148	Clifton Avenue, Feltham between its junction with Elmwood Avenue and a point 10 metres south-west of the south-western kerb-line of Elmwood Avenue	K
149	Clifton Gardens, Chiswick	E
150	Clifton Road, Isleworth (a) between its junction with London Road and Spring Grove Road and a point 12.2 metres south-east of a point opposite the north-eastern wall of No.3 Clifton Road (b) between a point 12.2 metres south-east of a point opposite the north-eastern wall of No.3 Clifton Road and the north-eastern kerb-line of Thornbury Road	G PP
151	Clipstone Road, Hounslow	CC
152	Colwyn Crescent (the North-east To South-west Arm), Hounslow north side, between its junction with the north-west to south-east arm of Colwyn Crescent and a point 2 metres north-east of a point opposite the party wall of Nos.38 and 40 Colwyn Crescent	A

SCHEDULE 1 (continued)

1 Item Number	2 Street	3 Prescribed hours - see Schedule 3
153	Colwyn Crescent (the North-west To South-east Arm), Hounslow south-west side, between a point opposite the party wall of Nos.18 and 20 Colwyn Crescent and its junction with the north- east to south-west arm of Colwyn Crescent	A
154	Commerce Road, Brentford (a) north-east side, between the north-western kerb-line of London road, Brentford and the south-eastern kerb-line of East Street (b) south-west side, between the north-western kerb-line of London Road, Brentford and the south-eastern kerb-line of the vehicular access to Capital House, Commerce Road	A A
155	Concorde Close (the East To West Arm), Hounslow	CC
156	Concorde Close (the North To South Arm), Hounslow	CC
157	Convent Way, Southall between its junction with Wentworth Road and the party wall of Nos. 18 and 19 Convent Way	A
158	Coombe Close, Hounslow from the north-western kerb-line of Hanworth Road, Hounslow to a point in line with the south-eastern flank wall of Nos.273 and 275 Hanworth Road, Hounslow	A
159	Coombe Road, Chiswick between the north-eastern kerb-line of Devonshire Road and the north-eastern extremity of Coombe Road	GG

SCHEDULE 1 (continued)

1 Item Number	2 Street	3 Prescribed hours - see Schedule 3
160	Corban Road, Hounslow (a) between the north-eastern kerb-line of Bath Road, Hounslow and a point 13 metres north of that kerb-line	U
	(b) between a point 13 metres north of the north-eastern kerb-line of Bath Road, Hounslow and the southern kerb-line of Bulstrode Road	CC
161	Corney Reach Way, Chiswick so much as is public highway which lies south-east of a point 7 metres north-west of the south-easternmost wall of No.1 to 17 Maltings Lodge, Corney Reach Way	A
162	Corney Road, Chiswick between a point 44 metres north-west of a point opposite the north-western boundary of No. 2 Corney Road and its junction with Edensor Road / Pumping Station Road	NN
163	Cornwall Grove, Chiswick between the north-eastern kerb-line of Eastbury Grove and the south-western kerb-line of Chiswick Lane	KK
164	Cranbrook Road, Chiswick (a) between the southern kerb-line of Chiswick High Road and a point 18.3 metres south of that kerb-line (b) between a point 18.3 metres south of the southern kerb-line of Chiswick High Road and the western kerb-line of Chiswick Lane	E GG
165	Crane Avenue, Isleworth (a) between the eastern kerb-line of Twickenham Road, Isleworth and a point 18 metres north-east of that kerb-line, measured on the south-east side of the road	A

SCHEDULE 1 (continued)

1 Item Number	2 Street	3 Prescribed hours - see Schedule 3
166	Crane Avenue, Isleworth (continued)	
	(b) north-west side, between a point 10 metres north-east of the eastern kerb-line of Worple Avenue and a point 10 metres south-west of the western kerb-line of Worple Avenue	A
	Cranford Lane, Hounslow (a) north side, between a point opposite the eastern boundary wall of No.27 Cranford Lane and its junction with Vicarage Farm Road	G
	(b) south side, between a point 1.4 metres east of the eastern flank wall of No.2 Cranford Lane and its junction with Vicarage Farm Road	G
	167 Cranmore Avenue, Isleworth between the south-eastern kerb-line of Jersey Road and the north- western kerb-line of the north-east to south-west arm of Bassett Gardens	PP
	168 Cranston Close, Hounslow from the north-eastern kerb-line of Bath Road, Hounslow north- westward for so much as is public highway	FF
169	Crawford Close, Isleworth (a) north-west side, (i) between the north-eastern kerb-line of Sidmouth Avenue and a point 8 metres north-east of a point opposite the south-western wall of No.6 Sidmouth Avenue	A

SCHEDULE 1 (continued)

1 Item Number	2 Street	3 Prescribed hours - see Schedule 3
170	Crawford Close, Isleworth (continued)	
	(ii) between a point 8 metres north-east of a point opposite the south-western wall of No.6 Sidmouth Avenue and a point opposite the south-eastern wall of No.12 Crawford Close	PP
	(b) south-east side, between the north-eastern kerb-line of Sidmouth Avenue and a point opposite the south-eastern wall of No.12 Crawford Close	A
	Crispen Road, Feltham (a) north-east & north-west side,	G
	(b) south-east & south-west side, (i) between the north-eastern kerb-line of Cross Road and a point 4.9 metres south-west of the common boundary of Nos.76 and 78 Crispin Road (ii) between the north-western kerb-line of Swan Road and a point 8.8 metres south-west of the common boundary of Nos.2 and 4 Swan Road	G G
171	Cromwell Road, Feltham north-west side, between the north-eastern kerb-line of Hanworth Road, Feltham and a point 13.7 metres north-east of that kerb-line	H
172	Cromwell Road, Hounslow (a) north-east side, (i) between the south-eastern kerb-line of Staines Road, Hounslow and a point 2 metres south-east of a point opposite the party wall of Nos.59 and 61 Cromwell Road	A

SCHEDULE 1 (continued)

1 Item Number	2 Street	3 Prescribed hours - see Schedule 3
	<p>Cromwell Road, Hounslow (continued)</p> <p>(ii) between a point 10 metres north-west of the north-western kerb-line of Nicholes Road and a point 10 metres south-east of the south-eastern kerb-line of Nicholes Road</p> <p>(iii) between a point 10 metres north-west of the north-western kerb-line of Albion Road and a point 10 metres south-east of the south-eastern kerb-line of Albion road</p> <p>(iv) between a point 10 metres north-west of the north-western kerb-line of Rossindel Road and a point 10 metres south-east of the south-eastern kerb-line of Rossindel Road</p> <p>(v) between a point 10 metres north-west of the north-western kerb-line of Penderel Road and a point 10 metres south-east of the south-eastern kerb-line of Penderel Road</p> <p>(vi) between the north-eastern kerb-line of Hanworth Road, Hounslow and a point opposite the party wall of Nos.261 and 263 Cromwell Road</p> <p>(b) south-west side,</p> <p>(i) between the south-eastern kerb-line of Staines Road and a point 18.3 metres south-east of that kerb-line</p> <p>(ii) between a point 10 metres north-west of the north-western kerb-line of Grove Road and a point 10 metres south-east of the south-eastern kerb-line of Grove Road</p> <p>(iii) between a point 10 metres north-west of the north-western kerb-line of Victoria Avenue and a point 10 metres south-east of the south-eastern kerb-line of Victoria Avenue</p>	<p>A</p> <p>A</p> <p>A</p> <p>A</p> <p>A</p> <p>A</p> <p>A</p> <p>A</p>

SCHEDULE 1 (continued)

1 Item Number	2 Street	3 Prescribed hours - see Schedule 3
	<p>Cromwell Road, Hounslow (continued)</p> <p>(iv) between a point 10 metres north-west of the north-western kerb-line of Wellington Avenue and a point 10 metres south-east of the south-eastern kerb-line of Wellington Avenue</p> <p>(v) between a point 10 metres north-west of the north-western kerb-line of Roseville Avenue and a point 10 metres south-east of the south-eastern kerb-line of Roseville Avenue</p> <p>(vi) between a point 10 metres north-west of the north-western kerb-line of Granville Avenue and a point 10 metres south-east of the south-eastern kerb-line of Granville Avenue</p> <p>(vii) between a point 10 metres north-west of the north-western kerb-line of St Aubyn's Avenue and a point 10 metres south-east of the south-eastern kerb-line of St Aubyn's Avenue</p> <p>(viii) between the north-western kerb-line of Hanworth Road, Hounslow and a point 10 metres north-west of that kerb-line</p>	<p>A</p> <p>A</p> <p>A</p> <p>A</p> <p>A</p>
173	Cromwell Street, Hounslow	CC
174	<p>Cross Lances Road, Hounslow</p> <p>(a) between the south-eastern kerb-line of Hanworth Road, Hounslow and a point 13 metres south-east of that kerb-line</p> <p>(b) between a point 13 metres south-east of the south-eastern kerb-line of Hanworth Road and the western kerb-line of Whitton Road</p>	<p>H</p> <p>CC</p>
175	<p>Crowther Avenue, Brentford</p> <p>between the north-eastern kerb-line of Clayponds Avenue and a point opposite the common boundary of No.38 Clayponds Avenue and No.1 Crowther Avenue</p>	K

SCHEDULE 1 (continued)

1 Item Number	2 Street	3 Prescribed hours - see Schedule 3
176	Dalcross Road, Hounslow	FF
177	Dale Avenue, Hounslow from its junction with Martindale Road south-eastward for so much as is public highway	FF
178	Dale Street, Chiswick between the south-eastern kerb-line of Glebe Street and the north- western kerb-line of Fraser Street	KK
179	Dartmouth Place (the North-east To South-west Arm), Chiswick between the north-eastern kerb-line of Corney Road and the south-western kerb-line of the north-west to south-east arm of Dartmouth Place	NN
180	Dartmouth Place (the North-west To South-east Arm), Chiswick between the north-western kerb-line of north-east to south-west arm of Dartmouth Place and the north-westernmost extremity of Dartmouth Place	NN
181	Dawes Avenue, Isleworth (a) between the eastern kerb-line of Twickenham Road, Isleworth and a point 10 metres east of that kerb-line	A
	(b) between a point 7.8 metres north-west of the north-western kerb- line of Worple Avenue and a point 8.2 metres south-east of the south-eastern kerb-line of Worple Avenue	A
182	Dawn Close, Hounslow	FF

SCHEDULE 1 (continued)

1 Item Number	2 Street	3 Prescribed hours - see Schedule 3
183	Dellbow Road, Feltham between the north-western kerb-line of Central Way and the south-western kerb-line of Spur Road	K
184	Denbigh Road, Hounslow (a) between the north-eastern kerblines of the north-west to south-east arm of Elmsworth Road and a point 6 metres north-east of that kerblines (b) between a point 6 metres north-east of the north-eastern kerb-line of the north-west to south-east arm of Elmsworth Avenue and the south-western kerb-line of Kingsley Road	A CC
185	Dene Avenue, Hounslow the area of carriageway surrounding the triangular island site situated at the junction of Dene Avenue and Bulstrode Gardens	A
186	Depot Road, Hounslow (a) so much as is highway that lies between a point 40 metres north- east of the north-eastern boundary wall of No.32 Glenwood Road and the north-eastern extremity of Depot Road (b) between the south-eastern kerb-line of Pears Road and a point 13.7 metres south-east of that kerb-line	A A
187	Derby Road (north-east Arm), Hounslow (a) between the north-western kerb-line of Hanworth Road, Hounslow and a point opposite the south-eastern flank wall of Unit 1, Nursery Industrial Estate, Derby Road (b) north-east side, (i) between a point opposite the south-eastern flank wall of Unit 1, Nursery Industrial Estate, Derby Road and a point opposite the south-eastern boundary of No.29 Derby Road	H H

SCHEDULE 1 (continued)

1 Item Number	2 Street	3 Prescribed hours - see Schedule 3
188	Derby Road (north-east Arm), Hounslow (continued)	
	(ii) between the north-western boundary wall of No.47 Derby Road and the south-eastern kerb-line of Vine Road	U
	Devonshire Road, Chiswick	
	(a) between its junction with Chiswick High Road and the north-western kerb-line of Ingress Street	E
	(b) between the north-western kerb-line of Ingress Street and the north-western kerb-line of Fraser Street	GG
	(c) between the north-western kerb-line of Fraser Street and its junction with Dorchester Grove	KK
	189 Devonshire Street, Chiswick	
	between the south-eastern kerb-line of Fraser Street and the north-western kerb-line of Bennett Street	KK
	190 Dick Turpin Way, Feltham	A
	191 Dockwell Close, Feltham	
191	(a) between the north-eastern kerb-line of Green Man Lane and a point 10 metres north-east of that kerb-line	A
	(b) between a point 10 metres north-east of the north-eastern kerb-line of Green Man Lane and the south-eastern kerb-line of the north-east to south-west arm of Dockwell Close	PP
192	Dockwell Close (the North-east To South-west Arm), Feltham so much as is public highway	PP

SCHEDULE 1 (continued)

1 Item Number	2 Street	3 Prescribed hours - see Schedule 3
193	Dolman Road, Chiswick (a) between the eastern kerb-line of Belmont Road and a point 18.3 metres east of that kerb-line	A
	(b) between a point 18.3 metres east of the eastern kerb-line of Belmont Road and the western kerb-line of Fisher's Lane	E
194	Dorchester Grove, Chiswick between its junction with Chiswick Lane and its junction with Devonshire Road	KK
195	Douglas Road, Hounslow	U
196	Dudset Lane (the North-east To South-west Arm), Hounslow north-west side, between the north-eastern kerb-line of the north-west to south-east arm of Dudset Lane and a point 10 metres north-east of a point opposite the north-eastern wall of No.4 Crane Cottages	K
197	Dudset Lane (the North-west To South-east Arm), Hounslow north-east side, between its junction with Waye Avenue and the north-western kerb-line of the north-east to south-west arm of Dudset Lane	K
198	Duke Road, Chiswick (a) between the southern kerb-line of Chiswick High Road and a point opposite the party wall of Nos. 1 and 3 Duke Road	E
	(b) between a point opposite the party wall of Nos. 1 and 3 Duke Road and the south-eastern extremity of Duke Road	KK

SCHEDULE 1 (continued)

1 Item Number	2 Street	3 Prescribed hours - see Schedule 3
199	<p>Dukes Avenue, Chiswick</p> <p>(a) between the southern kerb-line of Chiswick High Road and a point 15 metres south-east of the south-eastern kerb-line of Bourne Place</p> <p>(b) between a point 15 metres south-east of the south-eastern kerb-line of Bourne Place and the northern kerb-line of Ellesmere Road (A4)</p>	<p>A</p> <p>KK</p>
200	<p>Ealing Road, Brentford</p> <p>(a) north-east side,</p> <p>(i) between the north-western kerb-line of High Street, Brentford and a point 14 metres south-east of a point opposite the north-western wall of Westgate House, Ealing Road</p> <p>(ii) between a point opposite the southern boundary of No.193 Ealing Road and a point 3.5 metres south-east of a point opposite the north-western wall of No.20. Ealing Road</p> <p>(iii) between a point 3.5 metres south-east of a point opposite the north-western wall of No.203 Ealing Road and the south-western wall of No.154 Ealing Road</p> <p>(b) south-west side,</p> <p>(i) between the north-western kerb-line of High Street, Brentford and a point opposite the party wall of Nos.50 and 52 Ealing Road</p> <p>(ii) from a point in line with the common boundary of Nos.95 and 97 Ealing Road to a point 10 metres north-west of the north-western kerb-line of Braemar Road</p>	<p>A</p> <p>A</p> <p>DD</p> <p>A</p> <p>A</p>

SCHEDULE 1 (continued)

1 Item Number	2 Street	3 Prescribed hours - see Schedule 3
	<p>Ealing Road, Brentford (continued)</p> <p>(iii) between a point 1 metres north-west of the south-eastern wall of No.143 Ealing Road south-eastwards for a distance of 6 metres</p> <p>(iv) between a point opposite the south-eastern kerb-line of Burford Road and a point 14 metres south-east of a point opposite the north-western wall of Westgate House, Ealing Road</p> <p>(v) between a point opposite the southern boundary wall of No.193 Ealing Road north-westwards for a distance of 5 metres</p>	<p>A</p> <p>A</p> <p>A</p>
201	<p>Eastbury Grove, Chiswick</p> <p>between the south-eastern kerb-line of Ashbourne Grove and the north-western kerb-line of Dorchester Grove</p>	<p>KK</p>
202	<p>Edensor Road, Chiswick</p> <p>(a) north-west side,</p> <p>(i) between the south-eastern kerb-line of Great Chertsey Road and a point 1 metre north-east of the north-eastern kerb-line of the vehicular access to Whittingham Court, Edensor Road</p> <p>(ii) between a point 25 metres north-east of a point opposite the party wall of Nos.20 and 22 Edensor Road and the south-western kerb-line of Grantham Road</p> <p>(b) south-east side,</p> <p>(i) between the south-eastern kerb-line of Great Chertsey Road and the south-western kerb-line of Promenade Approach Road</p>	<p>DD</p> <p>DD</p> <p>DD</p>

SCHEDULE 1 (continued)

1 Item Number	2 Street	3 Prescribed hours - see Schedule 3
203	Edensor Road, Chiswick (continued)	
	(ii) between a point 25 metres north-east of a point opposite the party wall of Nos. 20 and 22 Edensor Road and the south-western kerb-line of the unnamed road which lies on the south-east side of Edensor Road opposite its junction with Corney Road	DD
	Ellington Road (the North-east To South-west Arm), Hounslow	
	(a) north-west side,	
	(i) between the south-western kerb-line of Tiverton Road and a point 17 metres north-east of a point opposite the common boundary of No.38 Tiverton Road and No.1 Ellington Road	A
	(ii) between a point 17 metres north-east of a point opposite the common boundary of No.38 Tiverton Road and No.1 Ellington Road and its junction with the north-west to south-east arm of Ellington Road	CC
	(b) south-east side,	
	(i) between the south-western kerb-line of Tiverton Road and a point 15 metres north-east of the south-western boundary of No.36 Tiverton Road	A
	(ii) between a point 15 metres north-east of a point opposite the south-western boundary of No.36 Tiverton Road and a point 12 metres north-east of a point opposite the party wall of Nos.14 and 16 Ellington Road	CC
	(iii) between a point 12 metres north-east of a point opposite the party wall of Nos.14 and 16 Ellington Road and a point 2 metres east of a point opposite the party wall of Nos.14 and 16 Ellington Road	A

SCHEDULE 1 (continued)

1 Item Number	2 Street	3 Prescribed hours - see Schedule 3
204	Ellington Road (the North-east To South-west Arm), Hounslow (continued)	
	(iv) between a point 2 metres east of a point opposite the party wall of Nos.14 and 16 Ellington Road and a point 10.5 metres east of a point opposite the party wall of Nos.46 and 48 Ellington Road	CC
	(v) between a point 10.5 metres east of a point opposite the party wall of Nos.46 and 48 Ellington Road and a point opposite that party wall	A
	(vi) between a point opposite the party wall of Nos.46 and 48 Ellington Road and its junction with the north-west to south-east arm of Ellington Road, including the area of carriageway surrounding the triangular island fronting Nos.62 to 80 Ellington Road	CC
	Ellington Road (the North-west To South-east Arm), Hounslow	
	(a) north-east side,	
	(i) between the south-eastern kerb-line of Alexandra Gardens and a point 17 metres north-west of a point opposite the common boundary of Nos.63 and 65 Ellington Road	A
	(ii) between a point 17 metres north-west of a point opposite the common boundary of Nos. 63 and 65 Ellington Road and its junction with the north-east to south-west arm of Ellington Road	CC
	(b) south-west side,	
	(i) between a point 18 metres north-west of a point opposite the common boundary of Nos.92 and 94 Ellington Road and a point 2.5 metres south-east of a point opposite the party wall of Nos.82 and 84 Ellington Road	CC

SCHEDULE 1 (continued)

1 Item Number	2 Street	3 Prescribed hours - see Schedule 3
	Ellington Road (the North-west To South-east Arm), Hounslow (continued)	
	(ii) between a point 2.5 metres south-east of a point opposite the party wall of Nos.82 and 84 Ellington Road south-eastwards for a distance of 11 metres	A
	(iii) between the south-western kerb-line of Alexandra Gardens and a point 18 metres north-west of a point opposite the common boundary of Nos.92 and 94 Ellington Road	A
205	Elliott Road, Chiswick (a) between the northern kerb-line of Chiswick High Road and a point opposite the party wall of Nos. 8 and 10 Elliott Road (b) between a point opposite the party wall of Nos.8 and 10 Elliott Road and the south-eastern kerb-line of Chiswick Common Road	G GG
206	Elmdon Road (the Eastern Arm), Hounslow between its junction with the northern arm of Elmdon Road and its junction with Renfrew Road including the spur which lies to the north-west of Nos. 2 to 12 Elmdon Road	FF
207	Elmdon Road (the Northern Arm), Hounslow between its junction with the north-western arm of Elmdon Road and its junction with the eastern arm of Elmdon Road	FF
208	Elmdon Road (the North-western Arm), Hounslow between its junction with Renfrew Road and its junction with the northern arm of Elmdon Road	FF
209	Elmsworth Avenue (the East To West Arm), Hounslow (a) north-west side, (i) between the south-eastern kerb-line of Lampton Road and a point opposite the north-western wall of No.133 Lampton Road	A

SCHEDULE 1 (continued)

1 Item Number	2 Street	3 Prescribed hours - see Schedule 3
	<p>Elmsworth Avenue (the East To West Arm), Hounslow (continued)</p> <p>(ii) between a point opposite the north-western wall of No.133 Lampton Road and a point 6 metres north-east of a point opposite the party wall of Nos.16 and 18 Elmsworth Avenue</p> <p>(iii) between a point 6 metres north-east of a point opposite the party wall of Nos.16 and 18 Elmsworth Avenue and the south-western kerb-line of the north-west to south-east arm of Elmsworth Avenue</p> <p>(b) south-east side,</p> <p>(i) between the south-eastern kerb-line of Lampton Road and a point 23 metres south-east of a point opposite the south-eastern wall of No.131 Lampton Road</p> <p>(ii) between a point 23 metres south-east of a point opposite the south-eastern wall of No.131 Lampton Road and a point opposite the party wall of Nos.25 and 27 Elmsworth Avenue</p> <p>(iii) between a point opposite the party wall of Nos.25 and 27 Elmsworth Avenue and the south-western kerb-line of the north-west to south-east arm of Elmsworth Avenue</p>	<p>CC</p> <p>A</p> <p>A</p> <p>CC</p> <p>A</p>
210	<p>Elmsworth Avenue (the North-west To South-east Arm), Hounslow</p> <p>(a) north-east side,</p> <p>(i) between the north-western extremity of Elmsworth avenue and a point 5.5 metres south-east of a point opposite the party wall of Nos.44 and 46 Elmsworth Avenue</p> <p>(ii) between a point 5.5 metres south-east of a point opposite the party wall of Nos.44 and 46 Elmsworth Avenue and a point 2.5 metres north-west of a point opposite the party wall of Nos.52 and 54 Elmsworth Avenue</p>	<p>CC</p> <p>A</p>

SCHEDULE 1 (continued)

1 Item Number	2 Street	3 Prescribed hours - see Schedule 3
	<p>Elmsworth Avenue (the North-west To South-east Arm), Hounslow (continued)</p> <p>(iii) between a point 2.5 metres north-west of a point opposite the party wall of Nos.52 and 54 Elmsworth Avenue and the south-eastern extremity of Elmsworth Avenue</p> <p>(b) south-west side,</p> <p>(i) between the north-west extremity of Elmsworth Avenue and a point 5.9 metres north-west of the north-western kerb-line of the east to west arm of Elmsworth Avenue</p> <p>(ii) between a point 5.9 metres north-west of the north-western kerbline of the east to west arm of Elmsworth Avenue and a point 12 metres north-west of a point opposite the common boundary of Nos.34 to 36 Elmsworth Avenue</p> <p>(iii) between a point 12 metres north-west of a point opposite the common boundary of Nos.34 and 36 Elmsworth Avenue and a point 12 metres south-east of a point opposite the party wall of Nos.36 and 38 Elmsworth avenue</p> <p>(iv) between a point 12 metres south-east of a point opposite the party wall of Nos.36 and 38 Elmsworth Avenue and a point 18 metres north-west of the south-eastern boundary of No.51 Avonwick Road</p> <p>(v) between a point 18 metres north-west of the south-eastern boundary of No.51 Avonwick Road and a point 13 metres south-east of the north-western boundary of No.44 Sunnycroft Road</p>	<p>CC</p> <p>CC</p> <p>A</p> <p>CC</p> <p>A</p> <p>CC</p>

SCHEDULE 1 (continued)

1 Item Number	2 Street	3 Prescribed hours - see Schedule 3
211	Elmsworth Avenue (the North-west To South-east Arm), Hounslow (continued)	
	(vi) between a point 13 metres south-east of the north-western boundary of No.44 Sunnycroft Road and a point 2 metres south-east of a point opposite the north-western wall of No.57 Sunnycroft Road	A
	(vii) between a point 2 metres south-east of a point opposite the north-western wall of No.57 Sunnycroft Road and the south-eastern extremity of Elmsworth Avenue	CC
	Elmwood Avenue, Feltham (a) north side, between a point 30 metres north-west of the north-western kerb-line of the access to the Defence Geographic Centre, Elmwood Avenue and a point at the north kerb-line where a perpendicular line to that kerb-line intersects the tangent point on the radius of the kerb-line at the east side of the access to Elmwood House	A
	(b) south side, between the south-eastern kerb-line of Maple Way and a point opposite the south-western wall of Married Quarters A1 to A4 Elmwood Avenue	A
	(c) north-west side, between its junction with Maple Way and the south-western kerb-line of the north-westernmost north-west to south-east arm of Elmwood avenue	A

SCHEDULE 1 (continued)

1 Item Number	2 Street	3 Prescribed hours - see Schedule 3
	<p>Elmwood Avenue, Feltham (continued)</p> <p>(d) north-east side, between a point 2 metres south-east of a point opposite the party wall of Nos.21 and 22 Elmwood Avenue and a point opposite a point 10 metres south-east of the south-eastern kerb-line of Clifton Avenue</p> <p>(e) south-west side, (i) between the north-western kerb-line of the north-east to south-west arm of Elmwood Avenue north-westwards for a distance of 40 metres</p> <p>(ii) between the south-western kerb-line of the access to Elmwood House and a point 8 metres north-west of the party wall of Nos.23 and 24 Elmwood Avenue</p> <p>(iii) between a point 3 metres south-east of the party wall of Nos.26 and 27 Elmwood Avenue and a point 8 metres north-west of the party wall of Nos.28 and 29 Elmwood avenue</p> <p>(iv) between a point 11 metres south-east of the party wall of Nos.28 and 29 Elmwood avenue and a point 10 metres south-east of the south-eastern kerb-line of Clifton avenue</p>	<p>A</p> <p>A</p> <p>K</p> <p>K</p> <p>K</p>
212	<p>Ennismore Avenue, Chiswick</p> <p>(a) between its junction with Chiswick High Road and a point 12 metres north of the northern kerb-line of Chiswick High Road</p> <p>(b) between a point 12 metres north of the northern kerb-line Chiswick High Road and the northern extremity of Ennismore avenue</p>	<p>A</p> <p>GG</p>

SCHEDULE 1 (continued)[illegible]

SCHEDULE 1 (continued)

1 Item Number	2 Street	3 Prescribed hours - see Schedule 3
217	<p>Estridge Close, Hounslow</p> <p>(a) north-east side, between the north-western kerb-line of Grove Road and the south-eastern boundary of No.31 Estridge Close</p> <p>(b) south-west side, between the south-western kerb-line of Grove Road and a point 30 metres north-west of that kerb-line</p>	<p>G</p> <p>G</p>
218	<p>Eversley Crescent, Isleworth</p> <p>between the north-western kerb-line of The Grove, Isleworth and a point 18.3 metres north-west of that kerb-line</p>	<p>PP</p>
219	<p>Faggs Road, Feltham</p> <p>(a) north-east side,</p> <p>(i) between a point 15 metres west of the western kerb-line of St Theresa's Road and a point 12.5 metres south-east of the south-eastern kerb-line of St Anthony's Way</p> <p>(ii) between a point 12.5 metres south-east of the south-eastern kerb-line of St Anthony's Way and a point opposite the party wall of Nos.1 and 2 Strathmore Villas, Faggs Road</p> <p>(iii) between a point opposite the party wall of Nos.1 and 2 Strathmore Villas, Faggs Road and the north-western junction of the service road fronting Nos.138 to 148 Faggs Road</p> <p>(iv) between the north-western junction of the service road fronting Nos.138 and 148 Faggs Road and the south-eastern junction of the service road fronting Nos.138 and 148 Faggs Road</p>	<p>A</p> <p>PP</p> <p>A</p> <p>PP</p>

SCHEDULE 1 (continued)

1 Item Number	2 Street	3 Prescribed hours - see Schedule 3
	<p>Faggs Road, Feltham (continued)</p> <p>(v) between the south-eastern junction of the service road fronting Nos.138 and 148 Faggs Road and a point opposite the south-eastern boundary of No.138 Faggs Road</p> <p>(b) south-west side,</p> <p>(i) between a point 15 metres west of the western kerb-line of St Theresa's Road and a point 2 metres north-west of the north-western wall of Frances Villa, Faggs Road</p> <p>(ii) between a point 2 metres north-west of a point opposite the north-western wall of Frances Villa, Faggs Road and a point opposite the south-eastern boundary of No.138 Faggs Road</p>	<p>A</p> <p>A</p> <p>PP</p>
220	Fair Street, Hounslow	A
221	Fairfax Road, Chiswick	HH
222	Fairfields Road, Hounslow	H
223	<p>Felthambrook Way, Feltham</p> <p>(a) north-west side, between the south-western kerb-line of Elmwood Avenue and a point 15 metres south-west of the south-westernmost flank wall of Nos. 15 to 16 Chestnut Way</p> <p>(b) south-east side, between the south-western kerb line of Elmwood Avenue and a point opposite a point 8 metres north-east of the north-eastern flank wall of No. 4 Felthambrook Industrial Estate</p>	<p>K</p> <p>K</p>

SCHEDULE 1 (continued)

1 Item Number	2 Street	3 Prescribed hours - see Schedule 3
224	Fern Grove, Feltham (a) north-east side,	E
	(b) south-west side, between the north-western kerb-line of Hounslow Road, Feltham and a point 25.9 metres north-west of that kerb-line	E
225	Ferndale Avenue, Hounslow between the south-eastern kerb-line of Martindale Road and a point 10 metres south-east of that kerb-line	FF
226	Ferry Lane, Brentford between the south-eastern kerb-line of High Street, Brentford and a point 15.9 metres south-east of that kerb-line	G
227	Field Lane, Brentford between the north-western kerb-line of London Road and a point 24.4 metres north-west of that kerb-line	A
228	Fishers Lane, Chiswick (a) between its junction with Chiswick High Road and a point opposite the southern flank wall of No. 11 Fisher's Lane, including the area of carriageway surrounding the triangular island site situated in Fisher's Lane adjacent to its junction with Dolman Road (b) between a point opposite the southern flank wall of No. 11 Fisher's Lane and the south-western kerb-line of Chiswick Common Road	G GG

SCHEDULE 1 (continued)

1 Item Number	2 Street	3 Prescribed hours - see Schedule 3
	Fishers Lane, Chiswick (continued)	
	(c) between the north-eastern kerb-line of Chiswick Common Road and the boundary with the London Borough of Ealing	A
229	Flanders Road, Chiswick	HH
230	Fleming Way, Isleworth between the south-eastern kerb-line of Worton road and a point opposite the north-western wall of Unit No. 1 Fleming Way	H
231	Forest Road, Feltham (a) north-west & south-west side, between the north-eastern kerb-line of Elmwood Avenue and the south-eastern kerb line of Browells Lane	K
	(b) south-east side, between the north-eastern kerb-line of Elmwood Avenue and a point 20 metres north-east of that kerb-line	K
	(c) north-east side, between its junction with Browells Lane and a point 10 metres south-east of the south-eastern kerb-line of Browells Lane	K
232	Foster Road, Chiswick between the south-eastern kerb-line of Hadley Gardens and the northern kerb-line of Wavendon Avenue	KK
233	Frampton Road, Hounslow between the south-eastern kerb-line of Stains Road, Hounslow and a point 85 metres south-east of that kerb-line	A

SCHEDULE 1 (continued)

1 Item Number	2 Street	3 Prescribed hours - see Schedule 3
234	<p>Francis Road, Hounslow</p> <p>(a) north-east side, between a point 10 metres north-west of a point opposite the common boundary of Nos.58 and 60 Francis Road and a point 2 metres north-west of a point opposite the common boundary of Nos.59 Francis Road and No.1a Manor Avenue</p> <p>(b) south-west side, between a point 10 metres north-west of a point opposite the common boundary of Nos.58 and 60 Francis Road and a point 3 metres north-west of a point opposite the party wall of No.59 and 61 Francis Road</p>	<p>A</p> <p>A</p>
235	<p>Fraser Street, Chiswick</p> <p>between the north-eastern kerb-line of Duke Road and the south-eastern kerb-line of Devonshire Road</p>	<p>KK</p>
236	<p>Fruen Road, Feltham</p> <p>between the north-eastern kerb-line of Bedfont Lane and a point 10 metres north-east of that kerb-line</p>	<p>A</p>
237	<p>Gainsborough Road, Chiswick</p>	<p>HH</p>
238	<p>Garth Court, Chiswick</p> <p>between its junction with Garth Road and the western extremity of Garth Court</p>	<p>KK</p>
239	<p>Garth Road, Chiswick</p> <p>between the southern kerb-line of Barrowgate Road and its junction with Garth Court</p>	<p>KK</p>

SCHEDULE 1 (continued)

1 Item Number	2 Street	3 Prescribed hours - see Schedule 3
240	Gilbert Street, Hounslow	A
241	<p>Glebe Street, Chiswick</p> <p>(a) between the south-western kerb-line of Devonshire Road and a point 18.3 metres south-west of that kerb-line</p> <p>(b) between a point 18.3 metres south-west of the south-western kerb-line of Devonshire Road and the north-eastern kerb-line of Duke Road</p> <p>(c) between the south-western kerb-line of Duke Road and the south-western extremity of Glebe Street</p>	<p>E</p> <p>KK</p> <p>KK</p>
242	<p>Glenhurst Road, Brentford</p> <p>between the south-western kerb-line of Windmill Road, Brentford and the north-eastern kerb-line of Station Road, Brentford</p>	PP
243	Glenwood Road, Hounslow	CC
244	<p>Gloucester Road, Hounslow</p> <p>between its junction with Staines Road and a point opposite the south-easternmost wall of Nos. 1 to 71 Gloucester Road</p>	G
245	Gordon Road, Hounslow	CC
246	<p>Gould Road, Feltham</p> <p>between the south-eastern kerb-line of Staines Road, Feltham and a point 24.4 metres south-east of that kerb-line</p>	G

SCHEDULE 1 (continued)

1 Item Number	2 Street	3 Prescribed hours - see Schedule 3
247	<p>Grange Road, Chiswick</p> <p>(a) south-east & north-east side, between the northern kerb-line of Wellesley Road and the south-western kerb-line of Burlington Road, Chiswick</p> <p>(b) south-west side, (i) between the northern kerb-line of Wellesley Road and a point opposite the north-western wall of No. 13 Grange Road</p> <p>(ii) between a point opposite the north-western wall of No. 13 Grange Road and the south-eastern kerb-line of the south-western arm of Grange Road</p> <p>(c) north-west side, between a point 24 metres north-east of a point opposite the north-eastern wall of No. 30 Grange Road and the south-western kerb-line of Burlington Road, Chiswick</p> <p>(d) south-east side, (i) between a point 2.5 metres south-west of a point opposite the north-eastern wall of No. 30 Grange Road and the south-western kerb-line of that length of Grange Road which lies between the northern kerb-line of Wellesley Road and the south-western kerb-line of Burlington Road, Chiswick</p> <p>(ii) between a point 2.5 metres south-west of a point opposite the north-eastern wall of No. 30 Grange Road and the south-western extremity of the south-western arm of Grange Road</p>	<p>HH</p> <p>HH</p> <p>DD</p> <p>HH</p> <p>DD</p> <p>HH</p>

SCHEDULE 1 (continued)[illegible]

SCHEDULE 1 (continued)

1 Item Number	2 Street	3 Prescribed hours - see Schedule 3
	<p>Grant Way, Isleworth (continued)</p> <p>(iii) between a point 10 metres south-west of the south-western kerb-line of the access to Units No.6 and 7 Centaurs Business Park, Grant Way and a point 5 metres north-east of the north-eastern kerb-line of the access to Units No.6 and 7 Centaurs Business Park, Grant Way</p> <p>(iv) between a point 15 metres north-east of a point opposite the south-western wall of No.5 Centaurs Business Park, Grant Way and the north-eastern extremity of Grant Way</p> <p>250 Granville Avenue, Feltham</p> <p>(a) between the north-eastern kerb-line of Wellington Road South and a point 8 metres north-east of that kerb-line</p> <p>(b) between a point 8 metres north-east of the north-eastern kerb-line of Wellington Road South and a point 18.3 metres north-east of that kerb-line</p> <p>(c) between the south-western kerb-line of Cromwell Road and a point 10 metres south-west of that kerb-line</p> <p>251 Green Dragon Lane, Brentford</p> <p>between the north-western kerb-line of Kew Bridge Road and a point opposite the eastern boundary of No.10 Titan Court, Green Dragon Lane, excluding so much of Green Dragon Lane as lies to the north-east in spurs - (i) accessed between Nos.1a & 2 Green Dragon Lane; (ii) accessed between Nos.5 & 31 Green Dragon Lane; (iii) fronting Nos. 40 to 45 Green Dragon Lane</p> <p>252 Green Lane, Hounslow</p> <p>(a) between the north-western kerb-line of Staines Road, Hounslow and a point 18.3 metres north-west of that kerb-line</p>	<p>A</p> <p>A</p> <p>A</p> <p>T</p> <p>A</p> <p>E</p> <p>G</p>

SCHEDULE 1 (continued)

1 Item Number	2 Street	3 Prescribed hours - see Schedule 3
	<p>Green Lane, Hounslow (continued)</p> <p>(b) south-west side, between the south-eastern kerb-line of the north-east to south-west arm of Amberley Way and a point 10 metres south of that kerb-line</p> <p>253 Green Man Lane (the North-east To South-west Arm), Feltham between the south-western kerb-line of the north-west to south-east arm of Green Man Lane and the north-eastern kerb-line of Faggs Road</p> <p>254 Green Man Lane (the North-west To South-east Arm), Feltham</p> <p>(a) north-east side,</p> <p>(i) between its junction with Faggs Road and a point opposite the south-eastern boundary of "The Green Man" public house, Green Man Lane</p> <p>(ii) between a point opposite the south-eastern boundary of "The Green Man" public house, Green Man Lane and a point 23.5 metres south-east of the south-eastern kerb-line of Dockwell Close</p> <p>(iii) between a point 23.5 metres south-east of the south-eastern kerb-line of Dockwell Close and the north-western kerb-line of The Causeway</p> <p>(b) south-west side,</p> <p>(i) between its junction with Faggs Road and the north-western kerb-line of the north-east to south-west arm of Green Man Lane</p>	<p>G</p> <p>PP</p> <p>PP</p> <p>A</p> <p>PP</p> <p>A</p>

SCHEDULE 1 (continued)

1 Item Number	2 Street	3 Prescribed hours - see Schedule 3
	<p>Green Man Lane (the North-west To South-east Arm), Feltham (continued)</p> <p style="padding-left: 40px;">(ii) between the south-eastern kerb-line of the north-east to south-west arm of Green Man Lane and the north-western kerb-line of The Causeway</p> <p>255 Grosvenor Road, Chiswick between the north-western kerb-line of Heathfield Gardens and the eastern kerb-line of the western arm of Harvard Road, Chiswick</p> <p>256 Grove Road, Hounslow</p> <p style="padding-left: 40px;">(a) from a point 10 metres north-east of the north-eastern kerb-line of Cromwell Road to a point 10 metres south-west of the south-western kerb-line of Cromwell Road</p> <p style="padding-left: 40px;">(b) from its junction with Hanworth Road to its junction with the unnamed road linking Staines Road with Grove Road</p> <p style="padding-left: 40px;">(c) from its junction with the unnamed road linking Staines Road with Grove Road and a point opposite the common boundary of 81 and 83 Grove Road</p> <p style="padding-left: 40px;">(d) north-west side,</p> <p style="padding-left: 80px;">(i) between a point opposite the common boundary of Nos.81 and 83 Grove Road and a point 10.3 metres north-east of the north-eastern kerb-line of Hibernia Road</p> <p style="padding-left: 80px;">(ii) between a point 10.3 metres north-east of the north-eastern kerb-line of Hibernia Road and a point 3.6 metres north-east of a point opposite the party wall of Nos.135 and 137 Grove Road</p>	<p>PP</p> <p>HH</p> <p>A</p> <p>U</p> <p>G</p> <p>CC</p> <p>A</p>

SCHEDULE 1 (continued)

1 Item Number	2 Street	3 Prescribed hours - see Schedule 3
	Grove Road, Hounslow (continued)	
	(iii) between a point 5 metres north-east of the north-eastern kerb-line of Estridge Close and a point 30 metres south-west of the south-western kerb-line of Estridge Close	G
	(e) south-east side,	
	(i) between a point opposite the common boundary of Nos.81 and 83 Grove Road and a point 6.6 metres north-east of the north-eastern kerb-line of Hibernia Road	CC
	(ii) between a point 6.6 metres north-east of the north-eastern kerb-line of Hibernia Road and a point 3.6 metres north-east of a point opposite the party wall of Nos.135 and 137 Grove Road	A
257	Grove Road, Isleworth between the north-eastern kerb-line of The Grove, Isleworth and a point 18.3 metres north-east of that kerb-line	PP
258	Hadley Gardens, Chiswick between the south-western kerb-line of Duke's Avenue and the northern kerb-line of Wavendon Avenue	KK
259	Haining Close, Chiswick between the western kerb-line of Stonehill Road and the western extremity of Haining Close	YY
260	Half Acre, Brentford between its junction with High Street, Brentford and its junction with Boston Manor Road	G

SCHEDULE 1 (continued)

1 Item Number	2 Street	3 Prescribed hours - see Schedule 3
261	<p>Hanworth Road, Feltham</p> <p>(a) north-east side,</p> <p>(i) between a point in line with the north-western boundary of No.13 Hanworth Road, Feltham and a point 25 metres south-east of a point in line with the eastern boundary of No.12 Hanworth Road, Feltham</p> <p>(ii) between a point 25 metres south-east of a point in line with the eastern boundary of No.12 Hanworth Road, Feltham and the north-western kerb-line of Cromwell Road, Feltham</p> <p>(iii) So much as is public highway of the spur road which extends from the north-western boundary of No.13 Hanworth Road, Feltham towards Bridge House, Hanworth Road, Feltham</p> <p>(b) north-west side,</p> <p>(i) between the south-eastern kerb-line of Hounslow Road, Feltham and a point opposite the south-western boundary of No.1 Hanworth Road, Feltham</p> <p>(ii) between a point opposite the north-eastern boundary of No.3 Hanworth Road, Feltham and a point in line with the north-western boundary of No.13 Hanworth Road, Feltham</p> <p>(c) south-east side,</p> <p>between the south-eastern kerb-line of High Street, Feltham and a point in line with the common boundary of Nos.6 and 8 Hanworth Road, Feltham</p> <p>(d) south-east & south-west side,</p> <p>between a point in line with the common boundary of Nos.6 and 8 Hanworth Road, Feltham and a point 25 metres south-east of a point in line with the eastern boundary of No.12 Hanworth Road, Feltham</p>	<p>A</p> <p>H</p> <p>H</p> <p>H</p> <p>A</p> <p>H</p> <p>A</p>

SCHEDULE 1 (continued)

1 Item Number	2 Street	3 Prescribed hours - see Schedule 3
262	<p>Hanworth Road, Hounslow</p> <p>(a) between its junction with High Street, Hounslow and the north-eastern boundary of No.97 Hanworth Road, Hounslow</p> <p>(b) between the north-eastern boundary of No.97 Hanworth Road, Hounslow and a point opposite the south-western wall of No.206 Hanworth Road, Hounslow</p> <p>(c) between a point opposite the south-western wall of no.206 Hanworth Road, Hounslow and a point 16.8 metres south-west of the south-western kerb-line of Station Road, Hounslow</p> <p>(d) north-west side, from a point in line with the common boundary of Nos.269 and 271 Hanworth Road, Hounslow to a point in line with the north-eastern flank wall of No.273 and 275 Hanworth Road, Hounslow</p>	<p>DD</p> <p>U</p> <p>H</p> <p>A</p>
263	<p>Hanworth Terrace, Hounslow</p> <p>between the south-eastern kerb-line of Hanworth Road, Hounslow and its junction with Whitton Road, excluding the service road on the south-west side of Hanworth Terrace fronting Nos.12 to 23 Hanworth Terrace</p>	<p>A</p>
264	<p>Harlequin Avenue, Brentford</p> <p>(a) north-east side, between its junction with Great West Road and a point 115 metres north-west of the north-western kerb-line of Great West Road</p> <p>(b) south-west side, between its junction with Great West Road and a point 155 metres north-west of the north-western kerb-line of Great West Road</p>	<p>T</p> <p>T</p>

SCHEDULE 1 (continued)

1 Item Number	2 Street	3 Prescribed hours - see Schedule 3
265	Harlington Road East, Feltham between the south-eastern kerb-line of Hounslow Road, Feltham and a point opposite the party wall of Nos.10 and 12 Harlington Road East	H
266	Harlington Road West, Feltham (a) between its junction with Staines Road, Feltham and a point opposite the north-western wall of No.94 Harlington Road West	G
	(b) between the north-western kerb-line of Hounslow Road, Feltham and a point 45.7 metres north-west of that kerb-line	H
267	Harvard Road, Isleworth (a) between its junction with London Road and a point opposite the south-eastern wall of No.1 Harvard Road	G
	(b) between a point opposite the south-eastern wall of No.1 Harvard Road and the south-eastern kerb-line of The Grove, Isleworth	PP
268	Harvard Road (the North To South Arm), Chiswick between its junction with the north-west to south-east arm of Harvard Road and the southern kerb-line of Wellesley Road	HH
269	Harvard Road (the North-east To South-west Arm), Chiswick between the southern kerb-line of Grosvenor Road and its junction with the north-west to south-east arm of Harvard Road, W4	HH
270	Harvard Road (the North-west To South-east Arm), Chiswick between its junction with the north-east to south-west arm of Harvard Road, W4 and its junction with the north to south arm of Harvard Road, W4	HH

SCHEDULE 1 (continued)

1 Item Number	2 Street	3 Prescribed hours - see Schedule 3
271	<p>Hatton Green, Feltham</p> <p>(a) north-west side,</p> <p>(i) between the north-eastern kerb-line of the service road fronting Nos.138 to 148 Faggs Road and a point opposite the party wall of Nos.6 and 8 Hatton Green</p> <p>(ii) between a point opposite the party wall of Nos.6 and 8 Hatton Green and the north-eastern extremity of Hatton Green, including the lay-by that lies on the north-west side of the road opposite Nos.8 to 14 Hatton Green</p> <p>(b) north-east side,</p> <p>(i) the service road fronting Nos.138 to 148 Faggs Road</p> <p>(c) south-east side,</p> <p>(i) between the north-eastern kerb-line of the service road fronting Nos.138 to 148 Faggs Road and a point 10 metres north-east of that kerb-line</p> <p>(ii) between a point 10 metres north-east of the north-eastern kerb-line of the service road fronting Nos.138 to 148 Faggs Road and the north-eastern extremity of Hatton Green</p> <p>(d) south-west side,</p> <p>the service road fronting Nos.138 to 148 Faggs Road</p>	<p>A</p> <p>PP</p> <p>A</p> <p>A</p> <p>PP</p> <p>PP</p>

SCHEDULE 1 (continued)

1 Item Number	2 Street	3 Prescribed hours - see Schedule 3
272	<p>Hatton Road, Feltham</p> <p>(a) between its junction with Faggs Road and a point 13.1 metres south-west of the south-western kerb-line of Steam Farm Lane, excluding the cul-de-sac lying opposite Steam Farm Lane</p> <p>(b) between a point 13.1 metres south-west of the south-western kerb-line of Steam Farm Lane and a point 18.3 metres south-west of the southern limit of the access road to the gravel workings which lie on the north-west side of Hatton Road</p> <p>(c) between a point opposite the south-western boundary wall of No.128 The Gardens, Feltham and a point 8 metres south-west of the south-western kerb-line of North Road, Bedfont</p> <p>(d) between a point opposite the north-eastern wall of No.3 Hatton Road and its junction with Staines Road, Feltham</p>	<p>G</p> <p>G</p> <p>A</p> <p>Q</p>
273	<p>Hayes Road, Southall</p> <p>(a) between the boundary with the London Borough of Hillingdon and the west side of the Bulls Bridge Roundabout at The Parkway</p> <p>(b) between the east side of the Bulls Bridge Roundabout at The Parkway and the boundary with the London Borough of Ealing</p>	<p>DD</p> <p>DD</p>
274	<p>Heath Road, Hounslow</p> <p>(a) north side, between the north-eastern kerb-line of Whitton Road and a point opposite the north-western kerb-line of Maswell Park Road</p> <p>(b) south side, between the south-eastern kerb-line of Whitton Road and the north-western kerb-line of Maswell Park Road</p>	<p>CC</p> <p>CC</p>

SCHEDULE 1 (continued)

1 Item Number	2 Street	3 Prescribed hours - see Schedule 3
275	Heathdale Avenue, Hounslow between the south-eastern kerb-line of Martindale Road and a point 15 metres east of that kerb-line	FF
276	Heathfield Gardens, Chiswick (a) north-west side, (i) between the south-eastern kerb-line of Heathfield Terrace and a point 23.1 metres north-east of a point opposite the north-eastern wall of Nos.1 to 6 Windsor House, Heathfield Gardens. (ii) from a point 23.1 metres north-east of a point opposite the north-eastern wall of Nos.1 to 6 Windsor House, Heathfield Gardens and its junction with Sutton Lane North, Chiswick and Barrowgate Road (b) south-east side, (i) between its junction with Heathfield Terrace a point 15 metres south-west of the south-eastern kerb-line of Heathfield Terrace (ii) between a point 15 metres south-east of the south-eastern kerb-line of Heathfield Terrace and its junction with Sutton Lane North, Chiswick and Barrowgate Road	A HH A HH
277	Heathfield Terrace, Chiswick (a) north side, (i) between a point 6.7 metres south-west of a point opposite the north-eastern wall of Nos.1 to 6 Sandown House, Heathfield Terrace and the south-eastern kerb-line of Sutton Lane North	A

SCHEDULE 1 (continued)

1 Item Number	2 Street	3 Prescribed hours - see Schedule 3
278	Heathfield Terrace, Chiswick (continued)	
	(ii) between its junction with Chiswick High Road and a point 6.7 metres south-west of a point opposite the north-eastern wall of Nos.1 to 6 Sandown House, Heathfield Terrace	E
	(b) south side,	
	(i) between its junction with Chiswick High Road and a point 7.2 metres south-west of the north-eastern wall of Nos.1 to 6 Sandown House, Heathfield Terrace, including- the length lying at the south-east side of island at Heathfield Terrace and Prospect Place	E
	(ii) between a point 7.2 metres south-west of the north-eastern wall of Nos.1 to 6 Sandown House, Heathfield Terrace and the south-eastern kerb-line of Sutton Lane North	A
	Heston Road, Hounslow	
	(a) north-east side,	
	(i) between a point 11 metres south of a point opposite the common boundary of Nos.1 to 3 Heston Road and a point opposite the common boundary of Nos.21 and 23 Heston Road	K
	(ii) between the north-western kerb-line of Alderney Avenue and a point 2 metres north-west of the south-eastern wall of No.133 Heston Road	A
	(b) north-west side,	
	between a point opposite the northern boundary wall of No.236 Heston Road and a point opposite the south-western boundary wall of No.220 Heston Road, but excluding the lay-by fronting Nos.220 to 228 Heston Road	EE

SCHEDULE 1 (continued)

1 Item Number	2 Street	3 Prescribed hours - see Schedule 3
	<p>Heston Road, Hounslow (continued)</p> <p>(c) south-west side,</p> <p>(i) between a point 11 metres south of a point opposite the common boundary of Nos.1 and 3 Heston Road and a point 3 metres north of a point opposite the party wall of Nos.2 and 4 Heston Road</p> <p>(ii) between a point 3 metres north of a point opposite the party wall of Nos.2 and 4 Heston Road and a point opposite the common boundary of Nos.21 and 23 Heston Road</p> <p>(iii) between a point opposite the party wall of Nos.116 and 118 Heston Road and a point opposite the south-eastern wall of No.146 Heston Road</p> <p>(iv) between a point opposite the north-western wall of No.156 Heston Road and a point 2 metres north-west of the south-western wall of No.133 Heston Road</p>	<p>G</p> <p>K</p> <p>K</p> <p>A</p>
279	<p>Hibernia Road, Hounslow</p> <p>(a) north-east side,</p> <p>(i) between the north-western kerb-line of Hanworth Road, Hounslow and a point opposite the north-western wall of No.267 Hanworth Road, Hounslow</p> <p>(ii) between a point opposite the north-western kerb-line of Cambria Close and a point opposite the common boundary of Nos.76 and 78 Hibernia Road</p> <p>(iii) between a point 10 metres south-east of the south-eastern kerb-line of Grove Road and a point 10 metres north-west of the north-western kerb-line of Grove Road</p>	<p>A</p> <p>A</p> <p>A</p>

SCHEDULE 1 (continued)

1 Item Number	2 Street	3 Prescribed hours - see Schedule 3
	<p>Hibernia Road, Hounslow (continued)</p> <p>(iv) between the south-eastern kerb-line of Staines Road, Hounslow and a point 18.3 metres south-east of that kerb-line</p> <p>(b) south-west side,</p> <p>(i) between the north-western kerb-line of Hanworth Road, Hounslow and a point 1.3 metres south-east of the north-western wall of No.267 Hanworth Road, Hounslow</p> <p>(ii) between a point opposite the party wall of Nos.52 and 54 Hibernia Road, Hounslow and a point 8 metres north-west of the north-western kerb-line of Albion Road</p> <p>(iii) between a point 6 metres south-east of the south-eastern kerb-line of Cambria Close and a point opposite the common boundary of Nos.76 and 78 Hibernia Road</p> <p>(iv) between a point 10 metres south-east of the south-eastern kerb-line of Albert Road and a point opposite the party wall of Nos.86 and 88 Hibernia Road</p> <p>(v) between a point 10 metres south-east of the south-eastern kerb-line of Grove Road and a point 10 metres north-west of the north-western kerb-line of Grove Road</p> <p>(vi) between the south-eastern kerb-line of Staines Road, Hounslow and a point 18.3 metres south-east of that kerb-line</p>	<p>A</p> <p>A</p> <p>A</p> <p>A</p> <p>A</p> <p>A</p> <p>A</p>
280	<p>High Street, Cranford, Hounslow</p> <p>(a) between a point 9 metres south of the southern wall of No.1a High Street, Cranford and a point opposite the north-eastern wall of No.4 High Street, Cranford</p>	<p>G</p>

SCHEDULE 1 (continued)

1 Item Number	2 Street	3 Prescribed hours - see Schedule 3
281	High Street, Cranford, Hounslow (continued)	
	(b) north-west side, between a point 1.4 metres south-west of a point opposite the common boundary of Nos.55 and 57 High Street, Cranford and a point 4 metres north-east of a point opposite the north-eastern kerb-line of Hawthorn Close	DD
	(c) south-east side, between a point opposite the common boundary of Nos.55 and 57 High Street, Cranford and a point 60 metres south-west of the north-eastern kerb-line of Hawthorn Close	DD
	High Street, Brentford	
	(a) north-west side, (i) between the south-western kerb-line of Ealing Road and a point 10 metres north-east of a point opposite the south-western kerb-line of Ferry Lane	G
	(ii) between a point 10 metres north-east of a point opposite the south-western kerb-line of Ferry Lane and a point opposite the south-western kerb-line of Town Meadow	A
	(iii) between a point opposite the south-western kerb-line of Town Meadow and a point 48.8 metres south-west of the south western kerb-line of Half Acre	G
	(iv) between a point 48.8 metres south-west of the south-western kerb-line of Half Acre and a point opposite the party wall of Nos.128 and 129 High Street, Brentford	F

SCHEDULE 1 (continued)

1 Item Number	2 Street	3 Prescribed hours - see Schedule 3
	<p>High Street, Brentford (continued)</p> <p>(v) between a point opposite the party wall of Nos.128 and 129 High Street, Brentford and its junction with London Road, Brentford</p> <p>(vi) between its junction with Kew Bridge Road and a point opposite the south-western wall of No.406 High Street, Brentford</p> <p>(vii) between a point opposite the south-western wall of No.406 High Street Brentford and the south-western kerb-line of Ealing Road</p> <p>(b) south-east side,</p> <p>(i) between its junction with Kew Bridge Road and a point 6 metres north-east of a point opposite the south-western wall of No.410 High Street Brentford</p> <p>(ii) between a point 7 metres south-west of a point opposite the south-western wall of No.3 High Street, Brentford and a point opposite the south-western kerb-line of Ealing Road</p> <p>(iii) between a point opposite the south-western kerb-line of Ealing Road and the south-western kerb-line of Ferry Lane</p> <p>(iv) between the south-western kerb-line of Ferry Lane and a point 10 metres south-west of the south-western kerb-line of Town Meadow</p> <p>(v) between a point 10 metres south-west of the south-western kerb-line of Town Meadow and the south-western kerb-line of Catherine Wheel Road</p>	<p>G</p> <p>G</p> <p>A</p> <p>A</p> <p>A</p> <p>G</p> <p>A</p> <p>G</p>

SCHEDULE 1 (continued)

1 Item Number	2 Street	3 Prescribed hours - see Schedule 3
	<p>High Street, Brentford (continued)</p> <p>(vi) between the south-western kerb-line of Catherine Wheel Road and a point opposite the party wall of Nos.128 and 129 High Street, Brentford</p> <p>(vii) between a point opposite the party wall of Nos.128 and 129 High Street, Brentford and its junction with London Road, Brentford</p> <p>282 High Street, Feltham</p> <p>(a) between a point opposite the party wall of Nos.8 and 9 Rochester Parade, High Street, Feltham and a point 13.7 metres south-west of the south-western kerb-line of Rochester Avenue</p> <p>(b) between its junction with Hounslow Road Feltham and a point opposite the party wall of Nos.8 and 9 Rochester Parade, High Street, Feltham - (i)including the access road to the rear of Wilton Parade, from its junction with Highfield Road to its north-eastern extremity (ii)but excluding the service road fronting Cavendish Terrace, High Street, Feltham</p> <p>283 High Street, Hounslow</p> <p>(a) between the south-western kerb-line of Douglas Road and a point opposite the north-eastern boundary wall of No. 80 High Street, Hounslow</p> <p>(b) north-west side,</p> <p>(i) between a point opposite the north-eastern boundary wall of No.80 High Street, Hounslow and the south-western kerb-line of Kingsley Road</p>	<p>F</p> <p>G</p> <p>P</p> <p>G</p> <p>A</p> <p>JJ</p>

SCHEDULE 1 (continued)

1 Item Number	2 Street	3 Prescribed hours - see Schedule 3
	High Street, Hounslow (continued)	
	(ii) between the north-eastern kerb-line of Kingsley Road and its junction with London Road, Hounslow	A
	(c) south-east side, between a point opposite the north-eastern boundary of No.80 High Street, Hounslow and its junction with London Road, Hounslow	JJ
284	High Street (the Lay-by Fronting Wilton Parade), Feltham from the boundary of No.5/6 Wilton Parade, High Street, Feltham to the boundary of No.14/15 Wilton Parade, High Street, Feltham	BB
285	Highlands Close, Hounslow	
	(a) north-east side, between the south-eastern kerb-line of Lampton Road and a point 11.8 metres south-east of the north-western flank wall of Nos.1 to 25 Highlands Close	G
	(b) south-west side, between the south-eastern kerb-line of Lampton Road and a point 6.8 metres south-east of the north-western flank wall of Nos.1 to 25 Highlands Close	G
286	Holderness Close, Isleworth south-west side, from the north-western kerb-line of Blenheim Way to the north-western extremity of Holderness Close	BBB
287	Holly Road, Chiswick	E

SCHEDULE 1 (continued)

1 Item Number	2 Street	3 Prescribed hours - see Schedule 3
288	<p>Holly Road, Hounslow</p> <p>(a) between the south-western kerb-line of Chapel Road and a point 24 metres south of that kerb-line</p> <p>(b) between a point 24 metres south of the south-western kerb-line of Chapel Road and the north-eastern kerb-line of Layton Road</p>	<p>CC</p> <p>CC</p>
289	<p>Homefield Road, Chiswick</p> <p>(a) between the southern kerbline of Chiswick High Road and a point 8 metres south of that kerbline</p> <p>(b) between a point 8 metres south of the southern kerb-line of Chiswick High Road and the north-western kerb-line of Beverley Road</p>	<p>A</p> <p>GG</p>
290	<p>Horticultural Place, Chiswick</p> <p>(a) north-east side, between the south-eastern kerb-line of the service road on the south-east side of Heathfield Terrace and a point 18.3 metres south-east of that kerb-line</p> <p>(b) south-west side,</p>	<p>G</p> <p>G</p>
291	<p>Hospital Road, Hounslow</p> <p>between the south-western kerb-line of Bath Road, Hounslow and the north-western kerb-line of Staines Road, Hounslow</p>	<p>A</p>
292	<p>Hounslow Avenue, Hounslow</p> <p>between the eastern kerb-line of Maswell Park Road and a point 6.8 metres east of the eastern wall of No.94 Whitton Road, Hounslow</p>	<p>H</p>

SCHEDULE 1 (continued)

1 Item Number	2 Street	3 Prescribed hours - see Schedule 3
293	Hounslow Road, Hanworth, Feltham between a point opposite the north-easternmost wall of No.198 Hounslow Road and a point opposite the north-eastern boundary of No.221 Hounslow Road	H
294	Hounslow Road, Feltham (a) between its junction with High Street, Feltham and a point opposite the party wall of Nos. 50 and 52 Hounslow Road, Feltham, including the lay-by fronting Feltham Station (b) north-west side, the service road fronting Nos.114 to 144 Hounslow Road, Feltham, the north-west side, between the north-eastern kerb-line of Viola Avenue and the party wall of Nos. 114 and 116 Hounslow Road, Feltham (c) between its junction with Staines Road, Feltham and a point opposite the party wall of Nos.208 and 210 Hounslow Road, Feltham	G A G
295	Hurn Court Road, Hounslow	FF
296	Imperial Road, Feltham between the south-eastern kerb-line of Staines Road, Feltham and a point 22.9 metres south-east of that kerb-line	G
297	Ingress Street, Chiswick between the north-eastern kerb-line of Devonshire Road and the south-western kerb-line of Annandale Road	GG

SCHEDULE 1 (continued)

1 Item Number	2 Street	3 Prescribed hours - see Schedule 3
298	Inwood Avenue, Hounslow	CC
299	<p>Inwood Road, Hounslow</p> <p>(a) between its junction with Hanworth Road, Hounslow and a point opposite the party wall of Nos. 15 and 17 Inwood Road</p> <p>(b) between a point opposite the party wall of Nos. 15 and 17 Inwood Road and the northern kerb-line of Heath Road</p>	<p>H</p> <p>CC</p>
300	<p>Islay Gardens, Hounslow</p> <p>between the north-western kerb-line of Staines Road, Hounslow and the north-western extremity of Islay Gardens, including the carriageway surrounding the island garden site fronting Nos.1 to 15 and Nos.2 to 16 Islay Gardens</p>	WW
301	<p>Ivanhoe Road, Hounslow</p> <p>between the south-western kerb-line of the south-western arm of Rosemary Avenue and a point 10 metres south-west of that kerb-line</p>	FF
302	Ivy Road, Hounslow	CC
303	James Street, Hounslow	CC
304	<p>Jersey Road, Isleworth</p> <p>(a) north & north-west side,</p> <p>(i) between a point opposite the northern kerb-line of Brackendale Close and its junction with Spring Grove Road</p>	A

SCHEDULE 1 (continued)

1 Item Number	2 Street	3 Prescribed hours - see Schedule 3
	<p>Jersey Road, Isleworth (continued)</p> <p>(ii) between a point opposite the common boundary of Nos.63 and 65 Jersey Road and a point 10 metres south-west of the south-western kerb-line of Thornbury Road</p> <p>(iii) between a point 10 metres south-west of the south-western kerb-line of Thornbury Road and a point opposite the south-western kerb-line of Thornbury Road</p> <p>(iv) between a point opposite the south-western kerb-line of Thornbury Road and a point 10 metres north-east of the north-eastern kerb-line of Thornbury Road</p> <p>(b) south & south-east side,</p> <p>(i) between a point opposite the common boundary of Nos.63 and 65 Jersey Road and a point 6 metres south-west of the south-western kerb-line of Lulworth Avenue</p> <p>(ii) between a point 6 metres south-west of the south-western kerb-line of Lulworth Avenue and a point opposite the party wall of Nos.75 and 77 Jersey Road</p> <p>(iii) between a point opposite the party wall of Nos.75 and 77 Jersey Road and a point 6 metres south-west of the south-western kerb-line of Stucley Road</p> <p>(iv) between a point 6 metres south-west of the south-western kerb-line of Stucley Road and a point 6 metres north-east of the north-eastern kerb-line of Stucley Road</p>	<p>PP</p> <p>A</p> <p>PP</p> <p>PP</p> <p>A</p> <p>PP</p> <p>A</p>

SCHEDULE 1 (continued)

1 Item Number	2 Street	3 Prescribed hours - see Schedule 3
	<p>Jersey Road, Isleworth (continued)</p> <p>(v) between a point 6 metres north-east of the north-eastern kerb-line of Stucley Road and a point 10 metres south-west of the south-western kerb-line of Pevensey Close</p> <p>(vi) between a point 10 metres south-west of the south-western kerb-line of Pevensey Road and a point 10 metres north-east of the north-eastern kerb-line of Pevensey Close</p> <p>(vii) between a point 10 metres north-east of the north-eastern kerb-line of Pevensey Close and a point 5 metres north-east of a point opposite the party wall of Nos.177 and 179 Jersey Road</p> <p>(viii) between a point 5 metres north-east of a point opposite the party wall of Nos.177 and 179 Jersey Road north-eastwards for a distance of 6 metres</p> <p>(ix) between a point 11 metres north-east of a point opposite the party wall of Nos.177 and 179 Jersey Road and a point opposite the party wall of Nos.193 and 195 Jersey Road</p> <p>(x) between a point opposite the party wall of Nos.193 and 195 Jersey Road north-eastwards for a distance of 10 metres</p> <p>(xi) between a point 10 metres north-east of a point opposite the party wall of Nos.193 and 195 Jersey Road and a point opposite the party wall of Nos.5/6 and 7/8 Jersey Court, Jersey Road</p> <p>(xii) between a point opposite the party wall of Nos.5/6 and 7/8 Jersey Court, Jersey Road and the south-western kerb-line of Thornbury Road</p>	<p>PP</p> <p>A</p> <p>PP</p> <p>A</p> <p>PP</p> <p>A</p> <p>PP</p> <p>A</p>

SCHEDULE 1 (continued)

1 Item Number	2 Street	3 Prescribed hours - see Schedule 3
305	Jersey Road, Isleworth (continued)	
	(xiii) between the north-eastern kerb-line of Thornbury Road and a point 10 metres north-east of the north-eastern kerb-line of Thornbury Road	PP
	Justin Close, Brentford	
	(a) north-west side, (i) from a point 40 metres north-east of a point in line with the north-eastern kerb-line of Augustus Close north-eastwards for a distance of 10 metres	A
	(ii) from a point 58 metres north-east of a point in line with the north-eastern kerb-line of Augustus Close north-eastwards for a distance of 15 metres	A
306	(b) south-east side, from the north-eastern kerb-line of Augustus Close north-eastwards to the limit of the public highway of Justin Close	A
	Kew Bridge Road, Brentford	
	(a) north-west side, between its junction with High Street, Brentford and a point 18 metres east of the common boundary of Nos.24 and 26 Kew Bridge Road	A
	(b) south-east side,	
	(i) between its junction with High Street, Brentford and a point 16 metres south-west of the south-western wall of Regatta Point, Kew Bridge Road	A

SCHEDULE 1 (continued)

1 Item Number	2 Street	3 Prescribed hours - see Schedule 3
	Kew Bridge Road, Brentford (continued)	
	(ii) between a point 16 metres south-west of the south-western wall of Regatta Point, Kew Bridge Road and a point 18 metres east of the common boundary of Nos.24 and 26 Kew Bridge Road	DD
307	Kew Road, Chiswick north-east side, between the north-eastern kerb-line of Spring Grove and its junction with Kew Bridge Road	E
308	Kings Place, Chiswick	E
309	Kingsley Avenue, Hounslow (a) between the north-eastern kerb-line of Kingsley Road and a point 18.3 metres north-east of that kerb-line	G
	(b) between a point 18.3 metres north-east of the north-eastern kerb-line of Kingsley Road and the south-western kerb-line of Spring Grove Road	CC
310	Kingsley Road, Hounslow (a) north-east side, (i) between the north-western kerb-line of High Street, Hounslow and a point opposite the north-western kerb-line of the south-eastern arm of Cecil Road	A
	(ii) between a point opposite the north-western kerb-line of the south-eastern arm of Cecil Road and a point the north-western boundary of No.175 Kingsley Road	G

SCHEDULE 1 (continued)

1 Item Number	2 Street	3 Prescribed hours - see Schedule 3
	<p>Kingsley Road, Hounslow (continued)</p> <p>(iii) between a point opposite the north-western boundary of No.175 Kingsley Road and its junction with Spring Grove Road</p> <p>(b) south-west side,</p> <p>(i) between the north-western kerb-line of High Street, Hounslow and a point opposite the north-western kerb-line of the south-eastern arm of Cecil Road</p> <p>(ii) between the north-western kerb-line of the south-eastern arm of Cecil Road and the south-eastern kerb-line of Denbigh Road</p> <p>(iii) between a point 3.5 metres north-west of a point opposite the party wall of Nos.228 and 230 Kingsley Road and its junction with Spring Grove Road</p> <p>311 Lampton Avenue, Hounslow</p> <p>(a) north side,</p> <p>between the north-western kerb-line of Lampton Road and a point 18.3 metres north-west of that kerb-line</p> <p>(b) south side,</p> <p>between the north-western kerb-line of Lampton Road and a point opposite the party wall of Nos.11a and 15 Lampton Avenue</p> <p>312 Lampton Park Road, Hounslow</p>	<p>A</p> <p>A</p> <p>G</p> <p>A</p> <p>G</p> <p>G</p> <p>CC</p>

SCHEDULE 1 (continued)

1 Item Number	2 Street	3 Prescribed hours - see Schedule 3
313	<p>Lampton Road (the North To South Arm), Hounslow</p> <p>(a) east & north-east side,</p> <p>(i) between its junction with Bath Road, Hounslow and High Street, Hounslow and a point 40 metres north-west of the northern kerb-line of Bulstrode Road</p> <p>(ii) between a point 40 metres north-west of the northern kerb-line of Bulstrode Road and a point opposite the common boundary of Nos. 57 and 59 Lampton Road</p> <p>(iii) between a point opposite the common boundary of Nos.57 and 59 Lampton Road and a point opposite the party wall of Nos.99 and 101 Lampton Road</p> <p>(iv) between a point opposite the party wall of Nos.99 and 101 Lampton Road and a point opposite the party wall of Nos.103 and 105 Lampton Road</p> <p>(v) between a point opposite the party wall of Nos.103 and 105 Lampton Road and a point opposite the party wall of Nos.117 and 119 Lampton Road</p> <p>(vi) between a point opposite the party wall of Nos.117 and 119 Lampton Road and a point opposite the party wall of Nos.121 and 123 Lampton Road</p> <p>(vii) between a point opposite the party wall of Nos.121 and 123 Lampton Road and a point 2 metres north-east of a point opposite the party wall of Nos.129 and 131 Lampton Road</p> <p>(viii) between a point 2 metres north-east of a point opposite the party wall of Nos.129 and 131 Lampton Road and a point 10 metres north-east of the north-eastern kerb-line of Elmsworth Avenue</p>	<p>A</p> <p>DD</p> <p>G</p> <p>A</p> <p>G</p> <p>A</p> <p>G</p> <p>A</p>

SCHEDULE 1 (continued)

1 Item Number	2 Street	3 Prescribed hours - see Schedule 3
	<p>Lampton Road (the North To South Arm), Hounslow (continued)</p> <p>(ix) between a point opposite the common boundary of Nos.145 and 147 Lampton Road and a point 6 metres north-east of the north-eastern kerb-line of Highlands Close</p> <p>(x) between a point 7 metres north-east of a point opposite the north-eastern boundary of No.187 Lampton Road and its junction with the north-west to south-east arm of Lampton Road</p> <p>(b) west & south-west side,</p> <p>(i) between its junction with Bath Road, Hounslow and High Street, Hounslow and a point 40 metres north-west of the northern kerb-line of Bulstrode Road</p> <p>(ii) between a point 40 metres north-west of the northern kerb-line of Bulstrode Road and the south-western kerb-line of Thamesvale Close</p> <p>(iii) between the south-western kerb-line of Thamesvale Close and a point opposite the north-eastern boundary of No.187 Lampton Road, excluding the service road fronting Nos.216 and 246 Lampton Road and Lampton Court, Lampton Road</p> <p>(iv) the service road fronting Nos.216 and 246 Lampton Road and Lampton Court, Lampton Road excluding the south-east side between a point opposite the south-western wall of No.216 Lampton Road and a point opposite the south-western boundary of No.252 to 272 Lampton Road</p>	<p>G</p> <p>A</p> <p>A</p> <p>DD</p> <p>G</p> <p>G</p>

SCHEDULE 1 (continued)

1 Item Number	2 Street	3 Prescribed hours - see Schedule 3
	<p>Lampton Road (the North To South Arm), Hounslow (continued)</p> <p>(v) between a point 7 metres north-east of a point opposite the north-eastern boundary of No.187 Lampton Road and its junction with the north-west to south-east arm of Lampton Road</p>	A
314	<p>Lampton Road (the North-west To South-east Arm), Hounslow north-east side, between a point 6.4 metres north-west of a point at the north-eastern kerb-line of Lampton Road where a perpendicular to that kerb-line intersects the tangent point on the radius of that kerb-line at the north-west side to the access to Sefton Court, Jersey Road and Kershaw House, Great West Road and its junction with the north to south arm of Lampton Road and Spring Grove Road</p>	A
315	<p>Lansdowne Road, Hounslow</p>	CC
316	<p>Lattimer Place, Chiswick between the south-eastern kerb-line of Pumping Station Road and a point 10 metres south-east of that kerb-line</p>	NN
317	<p>Layton Road, Brentford</p> <p>(a) north-west side,</p> <p>(i) between the south-western kerb-line of Ealing Road and a point 18.3 metres south-west of that kerb-line</p> <p>(ii) from a point 10 metres north-east of the north-eastern kerb-line of Brook Lane North to a point 10 metres south-west of the south-western kerb-line of Brook Lane North</p>	A
		G

SCHEDULE 1 (continued)

1 Item Number	2 Street	3 Prescribed hours - see Schedule 3
	<p>Layton Road, Brentford (continued)</p> <p>(b) south-east side,</p> <p>(i) between the south-western kerb-line of Ealing Road and a point 18.3 metres south-west of that kerb-line</p> <p>(ii) from a point in line with the south-western flank wall of No.1 Brook Lane North to a point in line with the north-eastern flank wall of No.85 Layton Road</p> <p>(iii) from a point in line with the north-eastern flank wall of No.85 Layton Road to a point in line with the south-western flank wall of No.82 Layton Road</p> <p>(iv) from a point in line with the south-western flank wall of No.85 Layton Road and the south-western kerb-line of Layton Road</p> <p>(c) south-west side, the carriageway fronting Nos.38 to 46 Layton Road, between the north-western kerb-line of Layton Road and a point 6 metres south-east of that kerb-line</p>	<p>A</p> <p>A</p> <p>K</p> <p>A</p> <p>A</p>
318	Layton Road, Hounslow	CC
319	<p>Legrace Avenue, Hounslow</p> <p>between the south-western kerb-line of the service road fronting Nos.392 to Nos.448/450 Bath Road, Hounslow and a point opposite the south-western wall of No.448 Bath Road, Hounslow</p>	FF