

## **Deposited Documents – Reference TMO/P006/25**

Held on deposit online on the London Borough of Hounslow's website -

[www.hounslow.gov.uk/downloads/20165/traffic\\_notices](http://www.hounslow.gov.uk/downloads/20165/traffic_notices)

Placed on deposit on Friday, 6 June 2025

## **Proposed Amendments to Waiting Restrictions and Parking Places - Various Roads**

### **Contents:**

#### **1. Notice of Intent dated 6 June 2025**

#### **2. Proposed Traffic Management Orders**

- A. The London Borough of Hounslow (Waiting and Loading Restriction) (Amendment No.\*\*)  
Order 20\*\*
- B. The London Borough of Hounslow (Red Routes) (Amendment No.\*\*)  
Order 20\*\*
- C. The London Borough of Hounslow (Boston Manor) (Parking Places) (Amendment No.\*)  
Order 20\*\*
- D. The London Borough of Hounslow (Chiswick Inner Core) (Parking Places) (2009, No. 17)  
(Amendment No.\*) Order 20\*\*
- E. The London Borough of Hounslow (Chiswick Riverside) (Parking Places) (Amendment  
No.\*) Order 20\*\*
- F. The London Borough of Hounslow (Chiswick Riverside 2) (Parking Places) (Amendment  
No.\*) Order 20\*\*
- G. The London Borough of Hounslow (Hounslow West) (Parking Places) (2009, No. 2)  
(Amendment No.\*) Order 20\*\*
- H. The London Borough of Hounslow (North Street) (Parking Places) (Amendment No.\*)  
Order 20\*\*
- I. The London Borough of Hounslow (Twickenham Stadium Event Day) (Parking Places)  
(Amendment No.\*\*)  
Order 20\*\*
- J. The London Borough of Hounslow (Loading Places) (2009, No. 1) (Amendment No.\*)  
Order 20\*\*

#### **3. Statement of Reasons**

#### **4. Plans**

#### **5. Existing Affected Orders**

- A. The London Borough of Hounslow (Waiting and Loading Restriction) (Civil  
Enforcement Area) Order 2008
- B. The London Borough of Hounslow (Red Routes) Order 2019
- C. The London Borough of Hounslow (Boston Manor) (Parking Places) Order 2009
- D. The London Borough of Hounslow (Chiswick Inner Core) (Parking Places) (No. 17)  
Order 2009
- E. The London Borough of Hounslow (Chiswick Riverside) (Parking Places) Order 2017
- F. The London Borough of Hounslow (Chiswick Riverside 2) (Parking Places) Order 2018

- G. The London Borough of Hounslow (Hounslow West) (Parking Places) (No. 2) Order 2009
- H. The London Borough of Hounslow (North Street) (Parking Places) Order 2018
- I. The London Borough of Hounslow (Twickenham Stadium Event Day) (Parking Places) Order 2019
- J. The London Borough of Hounslow (Loading Places) Order 2009

Any queries regarding these deposited documents should be sent by email to [trafficorders@hounslow.gov.uk](mailto:trafficorders@hounslow.gov.uk) or alternatively a voicemail can be left on 020 8583 3322.



## **Proposed Amendments to Waiting Restrictions and Parking Places - Various Roads**

- A. The London Borough of Hounslow (Waiting and Loading Restriction) (Amendment No.\*\* ) Order 20\*\***
  - B. The London Borough of Hounslow (Red Routes) (Amendment No.\*\* ) Order 20\*\***
  - C. The London Borough of Hounslow (Boston Manor) (Parking Places) (Amendment No.\* ) Order 20\*\***
  - D. The London Borough of Hounslow (Chiswick Inner Core) (Parking Places) (2009, No. 17) (Amendment No.\* ) Order 20\*\***
  - E. The London Borough of Hounslow (Chiswick Riverside) (Parking Places) (Amendment No.\* ) Order 20\*\***
  - F. The London Borough of Hounslow (Chiswick Riverside 2) (Parking Places) (Amendment No.\* ) Order 20\*\***
  - G. The London Borough of Hounslow (Hounslow West) (Parking Places) (2009, No. 2) (Amendment No.\* ) Order 20\*\***
  - H. The London Borough of Hounslow (North Street) (Parking Places) (Amendment No.\* ) Order 20\*\***
  - I. The London Borough of Hounslow (Twickenham Stadium Event Day) (Parking Places) (Amendment No.\*\* ) Order 20\*\***
  - J. The London Borough of Hounslow (Loading Places) (2009, No. 1) (Amendment No.\* ) Order 20\*\***
1. NOTICE IS HEREBY GIVEN that The London Borough of Hounslow proposes to make the above-mentioned Orders under sections 6, 45, 46, 49 and 124 of and Part IV of Schedule 9 to the Road Traffic Regulation Act 1984, as amended.
2. The general effect of the Orders would be to:
- (a) Introduce 'No waiting at any time' restrictions in the following lengths of road;
    - (i) Birch Road, Feltham, both sides, from the junction with Fir Road south-eastwards for a distance of 7.5 metres;
    - (ii) Birch Road, Feltham, the north-east and north-west sides, outside No. 15a Birch Road;
    - (iii) Birch Road, Feltham, south-east side, opposite Nos. 15a-27, Birch Road;
    - (iv) Boston Manor Road, Brentford, north-east side, from a point 26 metres south-east of the south-eastern building line of Block H Paragon Site, Boston Manor Road to a point 22.5 metres south-east of the north-western building line of No. 85 Boston Manor Road;
    - (v) Boston Manor Road, Brentford, north-east side, from a point 5.5 metres south-east of the north-western flank wall of No. 131 Boston Manor Road to a point 3 metres north-west of the party wall of Nos. 153 & 155 Boston Manor Road;
    - (vi) Boston Manor Road, Brentford, south-west side, from a point 3 metres north-west of the party wall of Nos. 40 & 42 Boston Manor Road to a point 20 metres south-east of the south-eastern building line of Block H Paragon Site, Boston Manor Road
    - (vii) Clark Way, Hounslow, the west side, outside Nos. 15 & 16 Clark Way;

- (viii) Clark Way, Hounslow, the east side and south side, outside Nos. 25 & 26 Clark Way;
- (ix) Coombe Close, Hounslow, the north-east side, for its entire length;
- (x) Coombe Close, Hounslow, the north-west side, outside Nos. 5-8 Coombe Close;
- (xi) Fauconberg Road, Chiswick, south-west side, from a point 14 metres north-west of the south-eastern building line of Nos. 5-20 Sutton Court north-westwards for a distance of 3.5 metres;
- (xii) Fauconberg Road, Chiswick, south-west side, from a point 5 metres north-west of the south-eastern building line of Nos. 5-20 Sutton Court to the junction with Sutton Court Road;
- (xiii) Fir Road, Feltham, the south-east side, from the north-eastern building line of Nos. 12 & 16 Fir Road to a point 2 metres north-east of the south-western building line of Nos. 18 & 22 Fir Road;
- (xiv) Fleming Way, Isleworth, the west side, opposite Unit 2, Fleming Way;
- (xv) Fleming Way, Isleworth, the west side, opposite Unit 3 Fleming Way;
- (xvi) Fleming Way, Isleworth, the east side, outside Unit 2 Fleming Way;
- (xvii) Fleming Way, Isleworth, the east side, outside Units 4 & 5 Fleming Way;
- (xviii) Great South-West Road, Hounslow, the north-west and south-west side, the service road fronting Nos. 67-137 Great South-West Road, from the party wall of Nos. 77 & 79 Great South-West Road to a point 6 metres north-west of the north-western flank wall of No. 77 Great South-West Road;
- (xix) Great South-West Road, Hounslow, the north-west side, the service road fronting Nos. 67-137 Great South-West Road, from a point 3 metres south-west of the south-western flank wall of No. 79 Great South West Road to the northern flank wall of No. 73 Great South-West Road;
- (xx) Grove Road, Hounslow, the north side, outside Nos. 67-71 Grove Road;
- (xxi) Grove Road, Hounslow, the south side, outside Nos. 90 & 92 Grove Road;
- (xxii) Hatton Road, Feltham, the north-west side, from a point 7 metres south-west of the party wall of Nos. 445 & 447 Hatton Road to a point 70.5 metres north-east of the north-eastern building line of No. 373 Hatton Road;
- (xxiii) Hatton Road, Feltham, the south-east side, from a point 4 metres north-east of the party wall of Nos. 449 & 451 Hatton Road to the party wall of Nos. 347 & 349 Hatton Road;
- (xxiv) High Street, Cranford, north-west side, from a point 12 metres south-west of the junction with The Parkway to the south-western building line of No. 22 High Street;
- (xxv) High Street, Cranford, south-east side, from a point 12 metres south-west of the junction with The Parkway to a point 6 metres north-east of south-western building line of No. 65 High Street;
- (xxvi) High Street, Cranford, south-east side, from the south-western boundary of No. 13 Avenue Gardens to the common boundary of Nos. 55 & 57 High Street;
- (xxvii) High Street, Cranford, south-east side, from a point 4 metres south-west of the common boundary of Nos. 47 & 49 High Street to a point 3 metres north-east of the north-eastern building line of Nos. 20-30 Cole Gardens;
- (xxviii) High Street, Cranford, south-east side, from the south-western building line of Nos. 2-18 Cole Gardens to the north-eastern building line of Nos. 17 & 19 High Street;
- (xxix) Lampton Road, Hounslow, the west side, from a point 18.5 metres north-east of the southern building line of No. 80a Lampton Road to the junction with Clovelly Road;
- (xxx) Lampton Road, Hounslow, the east side, from a point 4 metres south of the party wall of Nos. 93 & 95 Lampton Road to the junction with Alexandra Road;
- (xxxi) Lampton Road, Hounslow, the east side, from a point 8 metres south of the northern flank wall of Nos. 52-98 Alexandra Road to the junction with Concorde Close;
- (xxxii) North Hyde Lane (access road adjacent to No. 190), Southall, north side, from the junction with North Hyde Lane westwards for a distance of 6 metres;



- (xxxiii) North Hyde Lane (access road adjacent to No. 190), Southall, south side, from the junction with North Hyde Lane westwards for a distance of 5.2 metres;
  - (xxxiv) Park Road, Feltham, the north-east side, outside No. 28 Park Road;
  - (xxxv) Raleigh Way, Feltham, the west side, from a point 7.5 metres south of the common boundary of Keycroft & Sherborne, Raleigh Way to the junction with Snakey Lane;
  - (xxxvi) Raleigh Way, Feltham, the east side, from a point 13 metres north of the southern boundary of No. 29 Sunbury Way to the junction with Snakey Lane;
  - (xxxvii) Smallberry Avenue, Isleworth, both sides, the turning head at the western end of Smallberry Avenue;
  - (xxxviii) St Stephen's Road, Hounslow, the north and west side, outside Nos. 133 & 135 St Stephen's Road;
  - (xxxix) Swan Road, Feltham, the north-west side, from a point 3.5 metres south-west of the north-eastern boundary of No. 2 Swan Road to a point opposite No. 1 Swan Road;
  - (xl) The Avenue, Cranford, east side, from the junction with High Street, Cranford to the junction with Lynchen Close;
  - (xli) The Avenue, Cranford, west side, from the junction with High Street, Cranford to a point 4.5 metres south of the northern boundary of No. 1 Avenue Gardens;
  - (xlii) The Avenue, Cranford, west side, from a point 4 metres south of the party wall of Nos. 14 & 16 The Avenue to the party wall of Nos. 8 & 10 The Avenue;
  - (xliii) The Avenue, Cranford, west side, from the common boundary of Nos. 2 & 4 The Avenue to the southern kerb-line of Lynchen Close;
  - (xliv) Windsor Road, Hounslow, the north side, from a point 4 metres west of the western building line of No. 23 Windsor Road westwards for a distance of 6 metres;
  - (xlv) Woodfield Road, Hounslow, the west side, from the party wall of Nos. 2 & 2a Woodfield Road to the southern extremity of Woodfield Road;
  - (xlvi) Woodfield Road, Hounslow, the east side, from a point 12 metres north of the southern building line of Nos. 1-8 Ryder House, No. 1 Woodfield Road to the southern extremity of Woodfield Road, including the turning head;
  - (xlvii) Wyatt Close, Feltham, both sides, from the party wall of Nos. 8 & 9 Wyatt Close to the north-eastern flank wall of Nos. 21-26 Wyatt Close including the northernmost and south-easternmost turning heads;
- (b) Introduce 'No waiting Mon-Fri 9.30am-5.30pm and Sat 9.30am-12.30pm' restrictions in the following lengths of roads:
- (i) Manor Road, Hounslow, north-west side, from a point 10 metres south-west of the junction of Francis Road south westwards for a distance of 11 metres;
  - (ii) Manor Road, Hounslow, north-west side, from a point 2 metres south-west of the party wall of Nos. 3 & 3a Manor Avenue to a point 4.5 metres south-west of the party wall of Nos. 3a & 5 Manor Avenue;
  - (iii) Manor Road, Hounslow, north-west side, from a point 2 metres south-west of the party wall of Nos. 5 & 7 Manor Avenue so to the party wall of Nos. 13 & 15 Manor Avenue;
  - (iv) Manor Road, Hounslow, north-west side, from a point 2.5 metres north-east of the party wall of Nos. 15 & 17 Manor Avenue to a point 6.5 metres south-west of the party wall of Nos. 15 & 17 Manor Avenue;
  - (v) Manor Road, Hounslow, north-west side, from a point 16 metres north-east of the junction with Rosemary Avenue to a point 4 metres north-east of the party wall of Nos. 19 & 21 Manor Avenue;
  - (vi) Manor Road, Hounslow, south-east side, from a point 14 metres south-west of the junction with Francis Road to a point 2 metres north-east of the party wall of Nos. 6 & 8 Manor Avenue;
  - (vii) Manor Road, Hounslow, south-east side, from a point 2.5 metres south-west of the party wall of Nos. 6 & 8 Manor Avenue to a point 3 metres south-west of the party wall of Nos. 8 & 10 Manor Avenue;

- (viii) Manor Road, Hounslow, south-east side, from a point 3.5 metres south-west of the party wall of Nos. 10 & 12 Manor Avenue to a point 7.5 metres south-west of the party wall of Nos. 16 & 18 Manor Avenue; &
  - (ix) Manor, Road, Hounslow, south-east side, from a point 3 metres north-east of the party wall of Nos. 20 & 22 Manor Avenue to a point 4.5 metres south-west of the party wall of Nos. 20 & 22 Manor Avenue.
- (c) Introduce 'No waiting 8am-6:30pm' restriction in Swan Road, Feltham, south-east side, outside Nos. 133 & 135 Swan Road;
- (d) Introduce 'No waiting 7am-7pm' restriction in The Avenue, Cranford, west side, from a point 4.5 metres south of the northern boundary of No. 1 Avenue Gardens to a point 1.5 metres north of the party wall of Nos. 18 & 20 The Avenue;
- (e) Introduce 'No stopping at any time' restrictions (double red lines) in the following lengths of road;
- (i) Church Road, Cranford, the north-east side, from the junction with Southall Lane to a point 47 metres north-west of the south-eastern boundary of Little Park Farm, Church Road; &
  - (ii) Church Road, Cranford, the south-west side, from the junction with Southall Lane north-westwards for so much as is public highway.
- (f) Revoke the existing 'Resident & Business Permit Holders 7am-11pm on event days' parking bay in Fleming Way, east side, outside Units 4 & 5 Fleming Way;
- (g) Reduce the length of existing 'Resident & Business Permit Holders 7am-11pm on event days' parking bays in Fleming Way, west side, opposite Unit 2 Fleming Way; west side, opposite Unit 3 Fleming Way and east side outside Unit 2 Fleming Way, these would be replaced by no waiting at any time restrictions;
- (h) Extend the length of the existing 'Resident & Business Permit holders & Pay by phone Mon-Fri 9.30am-5pm - Max stay 4 hours' parking bay on Lower Square, Isleworth, the west side, outside Nos. 1-8 Lawrence Parade, Lower Square, by removing the adjacent Loading Bay;
- (i) Update the description of the 'Resident Permit Holders Mon-Fri 9am-6pm Except Christmas Day, Good Friday or a Bank Holiday' parking bay in Boston Manor Road, Brentford, the south-west side, outside Nos. 168 and 170, to match the restriction that is currently on-street;
- (j) Amend the lengths of existing 'Resident Permit Holders Mon-Fri 10am-12pm except Christmas Day, Good Friday or a Bank Holiday' parking bays in:
- (i) Fauconberg Road, Chiswick, the south-west side, opposite Nos. 40-44, these parking bays match the existing marked parking bays;
  - (ii) Fauconberg Road, Chiswick, London, the south-west side, opposite Sutton Court Flat Nos. 1-4, these parking bays are replaced by no waiting at any time waiting restrictions; &
  - (iii) Fauconberg Road, Chiswick, London, the south-west side, opposite Sutton Court Flat Nos. 5-20, these parking bays are extended to reflect the removal of (ii) above.
- (k) Reduce the length of existing 'Permit Holders and Pay & Display - Max stay 1 hour Mon-Fri 10am-12pm and 6pm-8pm and Sat-Sun 2pm-4pm Except Christmas Day, Good Friday or a Bank Holiday' parking bay in Strand-on-the-Green, Chiswick opposite No. 85;
- (l) Reduce the length of the existing 'Pay and Display - Max stay 2 hours Mon-Sat 7am-7pm Except Christmas Day, Good Friday or a Bank Holiday' parking bay in Chiswick High Road, Chiswick (service road) outside No. 185;
- (m) Extend the existing Hounslow West CPZ operating Monday to Friday 9.30am to 5.30pm and Saturday 9.30am to 12.30pm to include Manor Avenue, Hounslow and to introduce the following restrictions:
- (i) 'Resident Permit Holders Mon-Fri 9.30am-5.30pm and Sat 9.30am-12.30pm Except Christmas Day, Good Friday or a Bank Holiday' parking bays in:
    - 1) Manor Avenue, Hounslow, north-west side, outside Nos. 3 & 3a;
    - 2) Manor Avenue, Hounslow north-west side, outside Nos. 5 & 7;
    - 3) Manor Avenue, Hounslow north-west side, outside No. 15;

- 4) Manor Avenue, Hounslow north-west side, outside, Nos. 17 & 19;
  - 5) Manor Avenue, Hounslow south-east side, outside No. 8;
  - 6) Manor Avenue, Hounslow south-east side, outside Nos. 10 & 12;
  - 7) Manor Avenue, Hounslow south-east side, outside Nos. 18 & 20; &
  - 8) Manor Avenue, Hounslow south-east side, outside No. 22.
3. Documents giving further information of the proposed Orders can be viewed for a period of 21 days from the date of this Notice online at [hounslow.gov.uk](https://hounslow.gov.uk) by typing in the term “traffic notices” in the search bar and at Hounslow Library, Hounslow House First Floor, 7 Bath Road, TW3 3EB or at The Reception of Hounslow House, Ground Floor, 7 Bath Road, TW3 3EB on Mondays and Thursdays between 9.30am and 8pm, Tuesdays, Wednesdays, Fridays and Saturdays between 9.30am and 5.30pm or on Sundays between 11.30am and 4.00pm.
4. Any person wishing to object to the proposed Orders should send a statement in writing stating the grounds of their objection to the Acting Assistant Director for Traffic, Transport and Parking, Hounslow House, 7 Bath Road, Hounslow, Middlesex TW3 3EB or via email to [trafficorders@hounslow.gov.uk](mailto:trafficorders@hounslow.gov.uk) quoting the reference TMO/P006/25, to be received no later than 27 June 2025.

Dated: 6 June 2025

Sabeel Khan  
Acting Assistant Director for Traffic, Transport & Parking  
(The Officer appointed for the purpose)

# Traffic Management Order

20\*\* No.\*\*

The London Borough of Hounslow (Waiting and Loading Restriction) (Amendment No.\*\*)  
Order 20\*\*

Made on \*\* \*\*\*\*\* 20\*\*

Coming into operation on \*\* \*\*\*\*\* 20\*\*

The Council of the London Borough of Hounslow, after consulting the Commissioner of Police of the Metropolis, in exercise of the powers conferred by sections 6 and 124 to the Road Traffic Regulation Act 1984<sup>a</sup> as amended, and of all other enabling powers hereby make the following Order:

## Citation and Commencement

1. This Order shall come into operation on \*\* \*\*\*\*\* 2025 and may be cited as The London Borough of Hounslow (Waiting and Loading Restriction) (Amendment No.\*\*)  
Order 20\*\*

## Interpretation

2. (1) In this Order the “Order of 2008” means The London Borough of Hounslow (Waiting and Loading Restriction) (Civil Enforcement Area) Order 2008<sup>b</sup>.  
(2) Unless the context otherwise requires, any expression used in this Order which is also used in the Order of 2008 shall have the same meaning as in that Order.  
(3) Any reference in this Order to any enactment shall be construed as a reference to that enactment as amended, applied, consolidated, re-enacted by or as having effect by virtue of any subsequent enactment.

## Revocation and/or Substitution and/or Addition of Prohibition and/or Restriction

3. Without prejudice to the validity of anything done or to any liability incurred in respect of any act or omission before the coming into operation of this Order, the Order of 2008 shall have effect as though:
  - a) the items numbered 56, 73, 158, 230, 256, 272, 280, 313, 345, 381, 477, 502, 528, 545, 809, 810, 822, 881, 1061, 1097, 1178, 1200, 1302, 1402, and 1499 in Schedule 1 to that Order are substituted with the items similarly numbered and set out in Schedule 1 to this Order;
  - b) the item numbered 14 in Schedule 2 to that Order are substituted with the items similarly numbered and set out in Schedule 2 to this Order; and
  - c) Schedule 3 to that Order is substituted with Schedule 3 to this Order.

Dated this \*\*\*\*\* day of \*\*\*\*\* 20\*\*

Sabeel Khan

Acting Assistant Director for Traffic, Transport & Parking

(The Officer appointed for the purpose)

<sup>a</sup> 1984 c.27

<sup>b</sup> LBH 2008/24

## SCHEDULE 1

1 Item Number	2 Street	3 Prescribed Hours
56	ai) Bell Road, Hounslow, both sides, between its junction with High Street and Grove Road	A
	bi) Bell Road, Hounslow, south-west side, from the junction with Grove Road to the junction with Hanworth Road	A
	ci) Bell Road, Hounslow, north-east side, from the junction with Grove Road to a point 9 metres north-west of the south-eastern building line of No. 40 Bell Road	A
	cii) Bell Road, Hounslow, north-east side, from a point 1 metre south-east of the south-eastern building line of No. 40 Bell Road to the junction with Hanworth Road	A
73	ai) Boston Manor Road, Brentford, north-east side, from the junction with Half Acre to a point 13 metres south-east of the south-eastern building line of No. 3 Station Parade, Boston Manor Road	A
	aii) Boston Manor Road, Brentford, north-east side, from a point 3 metres north-west of the north-western building line with No. 1a Station Parade, Boston Manor Road to a point 5 metres north-west of the access road leading to Holly House, Boston Manor Road	A
	aiii) Boston Manor Road, Brentford, north-east side, from a point 26 metres south-east of the south-eastern building line of Block H Paragon Site, Boston Manor Road to a point 22.5 metres south-east of the north-western building line of No. 85 Boston Manor Road	A
	aiv) Boston Manor Road, Brentford, north-east side, from a point 1.5 metres south-east of the north-western flank wall of No. 85 Boston Manor Road south-eastwards for a distance of 21 metres	HHH
	av) Boston Manor Road, Brentford, north-east side, from a point 1.5 metres south-east of the north-western flank wall of No. 85 Boston Manor Road to a point 10.5 metres south-east of south-eastern flank wall of Nos. 1-4 Clitherow Court, Boston Manor Road	GGG
	avi) Boston Manor Road, Brentford, north-east side, from a point 5 metres south-east of the south-eastern flank wall of Nos. 1-4 Clitherow Court, Boston Manor Road, south-eastwards for a distance of 5.5 metres	HHH
	avii) Boston Manor Road, Brentford, north-east side, from a point 5 metres south-east of the south-eastern flank wall of No. 1-4 Clitherow Court, Boston Manor Road to a point 12 metres south-east of the north-western flank wall of Nos. 1-4 Clitherow Court, Boston Manor Road	GGG
	aviii) Boston Manor Road, Brentford, north-east side, from a point 6.5 metres south-east of the north-western flank wall of Nos. 1-4 Clitherow Court, Boston Manor Road south-eastwards for a distance of 5.5 metres	HHH
	aix) Boston Manor Road, Brentford, north-east side, from a point 6.5 metres south-east of the north-western flank wall of	A

### SCHEDULE 1 (continued)

1 Item Number	2 Street	3 Prescribed Hours
	Nos. 1-4 Clitherow Court, Boston Manor Road to a point 12.5 metres north-west of the north-eastern kerbline of Manor Vale	
	ax) Boston Manor Road, Brentford, north-east side, from a point 12.5 metres north-west of the north-western kerb-line of Manor Vale to a point 11.5 metres south-east of the north-western flank wall of No. 103 Boston Manor Road	GGG
	axi) Boston Manor Road, Brentford, north-east side, from a point 0.5 metres south-east of the north-western flank wall of No. 103 Boston Manor Road south-eastwards for a distance of 11.5 metres	HHH
	axii) Boston Manor Road, Brentford, north-east side, from a point 9 metres south-east of the north-western flank wall of No. 103 Boston Manor Road to a point 3.5 metres south-east of the north-western flank wall of No. 107 Boston Manor Road	GGG
	axiii) Boston Manor Road, Brentford, north-east side, from a point 3.5 metres south-east of the north-western flank wall of No. 107 Boston Manor Road south-eastwards for a distance of 5.5 metres	HHH
	axiv) Boston Manor Road, Brentford, north-east side, from a point 3.5 metres south-east of the north-western flank wall of No. 107 Boston Manor Road to a point 3.5 metres south-east of the boundary wall of Nos. 113 & 115 Boston Manor Road	GGG
	axv) Boston Manor Road, Brentford, north-east side, from a point 1.5 metres north-west of the boundary wall of Nos. 113 & 115 Boston Manor Road south-eastwards for a distance of 5 metres	HHH
	axvi) Boston Manor Road, Brentford, north-east side, from a point 1.5 metres north-west of the boundary wall of Nos. 113 & 115 Boston Manor Road to a point 12 metres south-east of the north-western flank wall of No. 123 Boston Manor Road	GGG
	axvii) Boston Manor Road, Brentford, north-east side, from a point 1.9 metres south-east of the north-western flank wall of No. 123 Boston Manor Road south-eastwards for a distance of 10 metres	HHH
	axviii) Boston Manor Road, Brentford, north-east side, from a point 2 metres south-east of the north-western flank wall of No. 123 Boston Manor Road to a point 6.5 metres south-east of the party wall of Nos. 125 & 127 Boston Manor Road	GGG
	axix) Boston Manor Road, Brentford, north-east side, from a point 3.5 metres north-west of the party wall of Nos. 125 & 127 Boston Manor Road south-eastwards for a distance of 10 metres	HHH
	axx) Boston Manor Road, Brentford, north-east side, from a point 3.5 metres north-west of the party wall of Nos. 125 & 127 Boston Manor Road to a point 10.5 south-east of the north-western flank wall of No. 131 Boston Manor Road	GGG
	axxi) Boston Manor Road, Brentford, north-east side, from a point 5.5 south-east of the north-western flank wall of No. 131	HHH

### SCHEDULE 1 (continued)

1 Item Number	2 Street	3 Prescribed Hours
	Boston Manor Road south-eastwards for a distance of 5.5 metres	
	axxii) Boston Manor Road, Brentford, north-east side, from a point 5.5 metres south-east of the north-western flank wall of No. 131 Boston Manor Road to a point 3 metres north-west of the party wall of Nos. 153 & 155 Boston Manor Road	A
	axxiii) Boston Manor Road, Brentford, north-east side, from a point 0.5 metres south-east of the north-western flank wall of No. 185 Boston Manor Road to a point 18 metres south-east of the party wall of Nos. 193 & 195 Boston Manor Road	A
	axxiv) Boston Manor Road, Brentford, north-east side, from a point 1.5 metres south-east of the party wall of Nos. 199 & 201 Boston Manor Road to a point 25 metres south-east of the north-western flank wall of No. 213 Boston Manor Road	A
	axxv) Boston Manor Road, Brentford, north-east side, from a point 3 metres south-east of the party wall of Nos. 213 & 215 Boston Manor Road south-eastwards for a distance of 5.5 metres	HH
	axxvi) Boston Manor Road, Brentford, north-east side, from a point 0.5 metres north-west of the party wall of Nos. 227 & 229 Boston Manor Road to a point 1.5 metres south-east of the party wall of Nos. 237 & 239 Boston Manor Road	A
	axxvii) Boston Manor Road, Brentford, north-east side, from a point 2.5 metres south-east of the north-western flank wall of No. 249 Boston Manor Road north-westwards for a distance of 7.5 metres	A
	axxviii) Boston Manor Road, Brentford, north-east side, from a point 0.5 metres south-east of the common boundary of Nos. 257 & 259 Boston Manor Road to a point 15.5 metres south-east of the north-western flank-wall of No. 279 Boston Manor Road	A
	axxix) Boston Manor Road, Brentford, north-east side, from a point 5.5 metres south-east of the north-western flank-wall of No. 279 Boston Manor Road to a point 9 metres south-east of the north-western flank wall of No. 303 Boston Manor Road	G
	axxx) Boston Manor Road, Brentford, north-east side, from a point 4 metres south-east of the north-western flank wall of No. 303 Boston Manor Road to a point 6.5 metres south-east of the party wall of Nos. 309 & 311 Boston Manor Road	G
	axxxi) Boston Manor Road, Brentford, north-east side, from a point 1.5 metres south-east of the party wall of Nos. 309 & 311 Boston Manor Road to a point 6.5 metres south-east of the north-western flank wall of No. 311 Boston Manor Road	A
	axxxii) Boston Manor Road, Brentford, north-east side, from a point 6.5 metres south-east of the north-western flank wall of No. 311 Boston Manor Road to a point 3 metres south-east of the south-eastern flank wall of No. 313 Boston Manor Road	A
	axxxiii) Boston Manor Road, Brentford, north-east side, from a point 2 metres north-west of the south-eastern flank wall of No.	A

### SCHEDULE 1 (continued)

1 Item Number	2 Street	3 Prescribed Hours
	313 Boston Manor Road to the borough boundary with London Borough of Ealing	
	bi) Boston Manor Road, Brentford, south-west side, from a point 4 metres south-east of the common boundary of Nos. 20 & 22 Boston Manor Road to the junction with Half Acre	A
	bii) Boston Manor Road, Brentford, south-west side, from a point 3 metres south-east of the common boundary of Nos. 24 & 26 Boston Manor Road to a point 6 metres north-west of the common boundary of Nos. 20 & 22 Boston Manor Road	G
	biii) Boston Manor Road, Brentford, south-west side, from a point 25 metres south-east of the south-eastern building line of No. 3 Station Parade, Boston Manor Road to a point 6.5 metres north-west of the common boundary of Nos. 24 & 26 Boston Manor Road	A
	bv) Boston Manor Road, Brentford, south-west side, from a point 5 metres north-west of the access road leading to Holly House, Boston Manor Road to a point 10 metres north-west of the north-western building line of No. 1a Station Parade, Boston Manor Road	A
	bvi) Boston Manor Road, Brentford, south-west side, from a point 3 metres north-west of the party wall of Nos. 40 & 42 Boston Manor Road to a point 20 metres south-east of the south-eastern building line of Block H Paragon Site, Boston Manor Road	A
	bvii) Boston Manor Road, Brentford, south-west side, from a point 29 metres north-west of the party wall of Nos. 42 & 44 Boston Manor Road to a point 3.5 metres north-west of the party wall of Nos. 58 & 60 Boston Manor Road	A
	bviii) Boston Manor Road, Brentford, south-west side, from a point 20 metres north-west of the party wall of Nos. 58 & 60 Boston Manor Road to the party wall of Nos. 116 & 118 Boston Manor Road	A
	bix) Boston Manor Road, Brentford, south-west side, from a point 3 metres north-west of the south-eastern flank wall of No. 132 Boston Manor Road south-eastwards for a distance of 7.5 metres	A
	bx) Boston Manor Road, Brentford, south-west side, from a point 4.5 metres north-west of the south-eastern flank wall of No. 144 Boston Manor Road south-eastwards for a distance of 19 metres	A
	bxi) Boston Manor Road, Brentford, south-west side, from a point 4.5 metres north-west of the south-eastern flank wall of No. 152 Boston Manor Road south-eastwards for a distance of 10.5 metres	A
	bxii) Boston Manor Road, Brentford, south-west side, from a point 2.5 metres south-east of the party wall of Nos. 160 & 162 Boston Manor Road to a point 0.5 metres north-west of the party wall of Nos. 166 & 168 Boston Manor Road	A



### SCHEDULE 1 (continued)

1 Item Number	2 Street	3 Prescribed Hours
	bxiii) Boston Manor Road, Brentford, south-west side, from a point 2.5 metres south-east of the north-western flank wall of No. 170 Boston Manor Road to a point 1.5 metres north-west of the south-eastern flank wall of No. 172 Boston Manor Road	A
	bxiv) Boston Manor Road, Brentford, south-west side, from a point 2 metres north-west of the south-eastern flank wall of No. 184 Boston Manor Road south-eastwards for a distance of 7.5 metres	A
	bxv) Boston Manor Road, Brentford, south-west side, from a point 1.5 metres north-west of the south-eastern flank wall of Nos. 20-37 Bridge House South, Boston Manor Road south-eastwards for a distance of 5.5 metres	A
	bxvi) Boston Manor Road, Brentford, south-west side, from a point 21.5 metres north-west of the south-eastern flank wall of Nos. 20 to 37 Bridge House South, Boston Manor Road to the borough boundary with London Borough of Ealing	A
158	ai) Coombe Close, Hounslow, north-east side, from the junction with Hanworth Road to the north-westernmost extremity of Coombe Close, including the turning head	A
	bi) Coombe Close, Hounslow, south-west side, from the junction with Hanworth Road to the south-eastern flank wall of Nos. 273 & 275 Hanworth Road	A
230	ai) Fleming Way, Isleworth, east side, from the junction with Worton Road to a point 6.5 metres north of the common boundary of Units 2 & 3 Fleming Way	A
	aii) Fleming Way, Isleworth, east side, from a point 10 metres south of the common boundary of Units 2 & 3 Fleming Way to the southernmost extent of Fleming Way	A
	bi) Fleming Way, Isleworth, west side, from the junction with Worton Road southwards for a distance of 13 metres	A
	bii) Fleming Way, Isleworth, west side, from the common boundary of Units 1 & 2 Fleming Way to a point 11.5 metres south of the common boundary of Units 2 & 3 Fleming Way	A
	biii) Fleming Way, Isleworth, west side, from a point 7.5 metres south of the common boundary of Units 4 & 5 Fleming Way to the southernmost extent of Fleming Way, including the access road leading to Unit 7 Fleming Way	A
256	ai) Grove Road, Hounslow, north-west side, from the junction with Inverness Road to a point 5 metres east of the western building line of Nos. 127 & 135 Benson Close	A
	aii) Grove Road, Hounslow, north-west side, from the common boundary of Nos. 208 & 210 Grove Road to the western building line of No. 131 Grove Road	A
	aiii) Grove Road, Hounslow, north-west side, from a point 1 metre west of the common boundary of Nos. 123 & 125 Grove Road to a point 4.5 metres east of the western building line of No. 22 Cromwell Street	A
	aiv) Grove Road, Hounslow, north-west side, from a point 1.5 metres west of the party wall of Nos. 115 & 117 Grove Road to	CC

### SCHEDULE 1 (continued)

1 Item Number	2 Street	3 Prescribed Hours
	a point 4 metres east of the party wall of Nos. 115 & 117 Grove Road	
	av) Grove Road, Hounslow, north-west side, from a point 0.5 metres west of the common boundary of Nos. 81 & 83 Grove Road to the western building line of No. 75 Grove Road	A
	avi) Grove Road, Hounslow, north-west side, from the south-western building line of No. 75 Grove Road eastwards to the common boundary of Nos. 90 & 92 Grove Road	CC
	avii) Grove Road, Hounslow, north-west side, from a point 9.5 metres east of the common boundary of Nos. 90 & 92 Grove Road to a point 10.5 metres west of the eastern wall of No. 60 Grove Road, including so much of the entry ramp into the Treaty Centre car park as is public highway	A
	bi) Grove Road, Hounslow, south-east side, from the junction with Hanworth Road to a point 3.5 metres east of the common boundary of Nos. 76 & 78 Grove	A
	bii) Grove Road, Hounslow, south-east side, from a point 3.5 metres north-east of the common boundary of Nos. 76 & 78 Grove Road to the western flank wall of No. 88 Grove Road	CC
	biii) Grove Road, Hounslow, south-east side, from the western flank wall of No. 88 Grove Road to a point 4 metres east of the western building line of No. 102 Grove Road	A
	biv) Grove Road, Hounslow, south-east side, from a point 4 metres east of the western building line of No. 102 Grove Road to the common boundary of Nos. 106 & 108 Grove Road	CC
	bv) Grove Road, Hounslow, south-east side, from the common boundary of Nos. 110 & 112 Grove Road to a point 1 metre west of the common boundary of Nos. 114 & 116 Grove Road	A
	bvi) Grove Road, Hounslow, south-east side, from a point 1 metre east of the western building line of No. 122 Grove Road to a point 3 metres east of the common boundary of Nos. 124 & 126 Grove Road	CC
	bvii) Grove Road, Hounslow, south-east side, from a point 1 metre west of the western building line of No. 122 Grove Road to a point 3 metres east of the common boundary of Nos. 136 & 138 Grove Road	CC
	bviii) Grove Road, Hounslow, south-east side, from a point 5 metres west of the common boundary of Nos. 136 & 138 Grove Road to a point 4 metres east of the common boundary of Nos. 140 & 142 Grove Road	CC
	bix) Grove Road, Hounslow, south-east side, from a point 4 metres west of the common boundary of Nos. 140 & 142 Grove Road to a point 3.5 metres west of the common boundary of Nos. 142 & 144 Grove Road	CC
	bx) Grove Road, Hounslow, south-east side, from a point 1.5 metres west of the common boundary of Nos. 144 & 146 Grove Road to a point 1.5 metres west of the western building line of No. 148 Grove Road	CC

### SCHEDULE 1 (continued)

1 Item Number	2 Street	3 Prescribed Hours
	bxi) Grove Road, Hounslow, south-east side, from a point 3 metres west of the common boundary of Nos. 148 & 150 Grove Road to a point 3 metres east of the common boundary of Nos. 123 & 125 Grove Road	CC
	bxii) Grove Road, Hounslow, south-east side, from a point 2 metres west of the eastern building line of No. 131 Grove Road to a point 3.5 metres east of the common boundary of Nos. 135 & 137 Grove Road	A
	bxiii) Grove Road, Hounslow, south-east side, from a point 2 metres north-east of the common boundary of 'Ashlea' and 'Kimberley', Grove Road to a point 3.5 metres north-east of the common boundary of Nos. 135 & 137 Grove Road	CC
	bxiv) Grove Road, Hounslow, south-east side, from a point 5.5 metres west of the common boundary of 'Ashlea' & 'Kimberley', Grove Road to a point 2.5 metres east of the common boundary of Nos. 154 & 156 Grove Road	CC
	bxv) Grove Road, Hounslow, south-east side, from a point 0.5 metres west of the western building line of Nos. 160 & 162 Grove Road to a point 2 metres east of the common boundary of Nos. 168 & 170 Grove Road	CC
	bxvi) Grove Road, Hounslow, south-east side, from a point 3 metres west of the common boundary of Nos. 168 & 170 Grove Road to a point 1.5 metres west of the common boundary of Nos. 170 & 172 Grove Road	Cc
	bxvii) Grove Road, Hounslow, south-east side, from a point 2.5 metres west of the common boundary of Nos. 172 & 174 Grove Road to a point 3 metres east of the common boundary of Nos. 176 & 198 Grove Road	CC
	bxviii) Grove Road, Hounslow, south-east side, from a point 1.5 metres east of the common boundary of Nos. 208 & 210 Grove Road to a point 2 metres west of the common boundary of Nos. 176 & 198 Grove Road	CC
	bxix) Grove Road, Hounslow, south-east side, from a point 1.5 metres east of the common boundary of Nos. 208 & 210 Grove Road to the junction with Inverness Road	A
272	ai) Halton Road, Feltham, both sides, from the junction with Staines Road to the north-eastern building line of No. 3 Hatton Road	A
	bi) Halton Road, Feltham, north-west side, from the junction with Faggs Road to a point 0.5 metres south-west of the north-east building line of No. 451 Hatton Road	A
	bii) Halton Road, Feltham, north-west side, from a point 0.5 metres south-west of the north-east building line of No. 451 Hatton Road to a point 7 metres south-west of the party wall of Nos. 445 & 447 Hatton Road	G
	biii) Halton Road, Feltham, north-west side, from a point 7 metres south-west of the party wall of Nos. 445 & 447 Hatton Road to a point 70.5 metres north-east of the north-eastern building line of No. 373 Hatton Road	A

### SCHEDULE 1 (continued)

1 Item Number	2 Street	3 Prescribed Hours
	biv) Halton Road, Feltham, north-west side, from a point 70.5 metres north-east of the north-eastern building line of No. 373 Hatton Road to a point 3 metres south-west of the party wall of Nos. 361 & 363 Hatton Road	G
	bv) Halton Road, Feltham, north-west side, from a point 3 metres south-west of the party wall of Nos. 361 & 363 Hatton Road to the party wall of Nos. 357 & 359 Hatton Road	A
	bvi) Halton Road, Feltham, north-west side, from the party wall of Nos. 357 & 359 Hatton Road to a point 5 metres south-west of the south-western building line of No. 341 Hatton Road	A
	bvii) Halton Road, Feltham, north-west side, from a point 5 metres south-west of the south-western building line of No. 341 Hatton Road to a point 6 metres north-east of the party wall of Nos. 325a & 327 Hatton Road	QQ
	bviii) Halton Road, Feltham, north-west side, from a point 6 metres north-east of the party wall of Nos. 325a & 327 Hatton Road to the boundary wall of Nos. 311 & 313 Hatton Road	A
	bix) Halton Road, Feltham, north-west side, from the boundary wall of Nos. 311 & 313 Hatton Road to the boundary wall of Nos. 243 & 245 Hatton Road	QQ
	bx) Halton Road, Feltham, north-west side, from a point 7 metres south-west of the common boundary of Nos. 199 & 201 Hatton Road to a point 9 metres north-east of the common boundary of Nos. 195 & 197 Hatton Road	A
	bxi) Halton Road, Feltham, north-west side, from a point 4.5 metres south-west of the party wall of Nos. 183 & 185 Hatton Road to a point 7.5 metres north-east of the party wall of Nos. 179 & 181 Hatton Road	A
	bxii) Halton Road, Feltham, north-west side, from a point 4.5 metres south-west of the party wall of Nos. 171 & 173 Hatton Road to a point 2.5 metres south-west of the north-eastern building line of Nos. 28-37 Thackery Lodge, Hatton Road	A
	bxiii) Halton Road, Feltham, north-west side, from a point 1.5 metres south-west of the south-western building line of No. 33 & 34 Montrose Road to a point 3 metres north-east of the common boundary of Nos. 1a Horsham Road & 77 Hatton Road	A
	bxiv) Halton Road, Feltham, north-west side, from a point 4 metres south-west of the party wall of Nos. 59 & 61 Hatton Road to a point 5 metres south-west of the northern boundary of No. 6 Hatton Road	A
	ci) Halton Road, Feltham, south-east side, from the junction with Bell Lane north-eastwards for a distance of 19 metres	A
	cii) Halton Road, Feltham, south-east side, from a point 6.5 metres north of the northern boundary of St Mary's Church, Hatton Road to a point 3 metres south-west of the common boundary of Nos. 24 & 26 Hatton Road	A
	ciii) Halton Road, Feltham, south-east side, from a point 2 metres north-east of the party wall of Nos. 67 & 69 Hatton	A

### SCHEDULE 1 (continued)

1 Item Number	2 Street	3 Prescribed Hours
	Road to a point 9.5 metres north-east of the south-western boundary of No. 1 Benedict Drive	
	civ) Halton Road, Feltham, south-east side, from a point 4.5 metres north-east of the party wall of Nos. 102 & 104 Hatton Road to a point 2.5 metres south-west of the party wall of Nos. 106 & 108 Hatton Road	A
	cv) Halton Road, Feltham, south-east side, from a point 2.5 metres south-west of the north-eastern building line of Nos. 28-37 Thackery Lodge, Hatton Road to a point 1 metre north-east of the common boundary of Nos. 160 & 162 Hatton Road	A
	cvi) Halton Road, Feltham, south-east side, from a point 5 metres south-west of the north-eastern building line of No. 186 Hatton Road to a point 0.5 metres south-west of the common boundary of Nos. 195 & 197 Hatton Road	A
	cvii) Halton Road, Feltham, south-east side, from the party wall of Nos. 233 & 235 Hatton Road to the junction with Faggs Road	A
280	ai) High Street, Cranford, north-west side, from a point 12 metres south-west of the junction with The Parkway to the south-western building line of No. 22 High Street	A
	aii) High Street, Cranford, north-west side, from the south-western building line of No. 22 High Street to a point 3 metres south-west of the north-eastern building line of No. 4 High Street	PPPP
	aiii) High Street, Cranford, north-west side, from a point 3 metres south-west of the north-eastern building line of No. 4 High Street to a point 9 metres south of the southern building line of No. 1a High Street	A
	bi) High Street, Cranford, south-east side, from a point 12 metres south-west of the junction with The Parkway to a point 6 metres north-east of south-western building line of No. 65 High Street	A
	bii) High Street, Cranford, south-east side, from a point 6 metres north-east of south-western building line of No. 65 High Street to the south-western boundary of No. 13 Avenue Gardens	PPPP
	biii) High Street, Cranford, south-east side, from the south-western boundary of No. 13 Avenue Gardens to the common boundary of Nos. 55 & 57 High Street	A
	biv) High Street, Cranford, south-east side, from a point 4 metres south-west of the common boundary of Nos. 47 & 49 High Street to a point 3 metres north-east of the north-eastern building line of Nos. 20-30 Cole Gardens	A
	bv) High Street, Cranford, south-east side, from the south-western building line of Nos. 2-18 Cole Gardens to the north-eastern building line of Nos. 17 & 19 High Street	A
	bvi) High Street, Cranford, south-east side, from the north-eastern building line of No. 4 High Street to a point 9 metres south of the southern building line of No. 1a High Street	A

### SCHEDULE 1 (continued)

1 Item Number	2 Street	3 Prescribed Hours
313	ai) Lampton Road, Hounslow, north-east & south-east side, from a point 3 metres north-west of the south-eastern building line of Lampton House, Lampton Road to a point 10 metres south of the junction with Highlands Close	A
	bi) Lampton Road, Hounslow, east side, from a point 10 metres south-west of the junction with Highlands Close to a point 16.5 metres north-east of the junction with Brookwood Road	G
	bii) Lampton Road, Hounslow, east side, from a point 16.5 metres north-east of the junction with Brookwood Road to a point 3 metres north-east of the common boundary of Nos. 129 & 131 Lampton Road	A
	biii) Lampton Road, Hounslow, east side, from a point 3 metres south-west of the common boundary of Nos. 129 & 131 Lampton Road to a point 3 metres north-east of the common boundary of Nos. 125 & 127 Lampton Road	G
	biv) Lampton Road, Hounslow, east side, from a point 3 metres south-west of the common boundary of Nos. 125 & 127 Lampton Road to the common boundary of Nos. 121 & 123 Lampton Road	G
	bv) Lampton Road, Hounslow, east side, from the party wall of Nos. 121 & 123 Lampton Road to party wall of Nos. 117 & 119 Lampton Road	A
	bvi) Lampton Road, Hounslow, east side, from the party wall of Nos. 105 & 107 Lampton Road to the party wall of Nos. 103 & 105 Lampton Road	G
	bvii) Lampton Road, Hounslow, east side, from the party wall of Nos. 103 & 105 Lampton Road to the common boundary of Nos. 99 & 101 Lampton Road	A
	bviii) Lampton Road, Hounslow, east side, from the common boundary of Nos. 99 & 101 Lampton Road to a point 4 metres south-west of the party wall of Nos. 93 & 95 Lampton Road	D
	bix) Lampton Road, Hounslow, east side, from a point 4 metres south-west of the party wall of Nos. 93 & 95 Lampton Road to the junction of Bath Road	A
	bx) Lampton Road, Hounslow, east side, the access road leading to Cressy's Corner, from the junction with the main carriageway of Lampton Road to a point 3.5 metres south of the southern building line of Central House, Lampton Road	A
	bxi) Lampton Road, Hounslow, east side, the access road leading to Cressy's Corner, from a point 27 metres north of the northern building line of No. 4 Lampton Road to the junction with High Street	A
	ci) Lampton Road, Hounslow, west & south-west side, from a point 3 metres east of the eastern building line of Lampton House, Lampton Road to the common boundary of Nos. 246 Lampton Road & 7-12 Lampton Court, Lampton Road	A
	di) Lampton Road, Hounslow, west side, from a point 8 metres south of the northern building line of No. 177 Lampton Road to	A

### SCHEDULE 1 (continued)

1 Item Number	2 Street	3 Prescribed Hours
	a point 18.5 metres north-east of the southern building line of No. 80a Lampton Road	
	dii) Lampton Road, Hounslow, west side, from a point 18.5 metres north-east of the southern building line of No. 80a Lampton Road to the common boundary of Nos. 66 & 68 Lampton Road	G
	diii) Lampton Road, Hounslow, west side, from the common boundary of Nos. 66 & 68 Lampton Road to the junction with Bath Road	A
	div) Lampton Road, Hounslow, west side, the access road leading to Cressy's Corner, from the junction with main carriageway of Lampton Road to a point 2 metres south of the southern building line of Central House, Lampton Road	A
	dv) Lampton Road, Hounslow, west side, the access road leading to Cressy's Corner, from a point 15 metres south of the southern building line of Central House, Lampton Road to the junction with Bath Road	A
345	ai) Manor Avenue, Hounslow, both sides, from the junction with Clifford Road to a point 6 metres north of the southern building line of No. 24a Clifford Road	A
	bi) Manor Avenue, Hounslow, north-west side, from the junction with the service road fronting Nos. 334-438 Bath Road, Hounslow south-westwards for a distance of 22 metres	A
	bii) Manor Avenue, Hounslow, north-west side, from a point 34 metres south-west of the south-western kerb-line of the service road fronting Nos. 334-438 Bath Road, Hounslow to a point 10 metres north-east of the common boundary of Nos. 1 & 1a Manor Avenue	A
	biii) Manor Avenue, Hounslow, north-west side, from the common boundary of Nos. 1 & 1a Manor Avenue to a point 10 metres south-west of the junction with Francis Road	A
	biv) Manor Avenue, Hounslow, north-west side, from a point 10 metres south-west of the junction of Francis Road south westwards for a distance of 11 metres	FF
	bv) Manor Avenue, Hounslow, north-west side, from a point 2 metres south-west of the party wall of Nos. 3 & 3a Manor Avenue to a point 4.5 metres south-west of the party wall of Nos. 3a & 5 Manor Avenue	FF
	bvi) Manor Avenue, Hounslow, north-west side, from a point 2 metres south-west of the party wall of Nos. 5 & 7 Manor Avenue to the party wall of Nos. 13 & 15 Manor Avenue	FF
	bvii) Manor Avenue, Hounslow, north-west side, from a point 2.5 metres north-east of the party wall of Nos. 15 & 17 Manor Avenue to a point 6.5 metres south-west of the party wall of Nos. 15 & 17 Manor Avenue	FF
	bviii) Manor Avenue, Hounslow, north-west side, from a point 16 metres north-east of the junction with Rosemary Avenue to a point 4 metres north-east of the party wall of Nos. 19 & 21 Manor Avenue	FF

### SCHEDULE 1 (continued)

1 Item Number	2 Street	3 Prescribed Hours
	bvix) Manor Avenue, Hounslow, north-west side, from a point 16 metres north-east of the junction with Rosemary Avenue to a point 18 metres south-west of the junction with Rosemary Avenue	A
	ci) Manor Avenue, Hounslow, south-east side, from south-western kerb-line of the service road fronting Nos. 334-438 Bath Road, Hounslow, south-westwards for a distance of 5 metres	A
	cii) Manor Avenue, Hounslow, south-east side, from a point 35 metres south-west of the south-western kerb-line of the service road fronting Nos.334-438 Bath Road, Hounslow to a point 21 metres north-east of the common boundary of Nos. 1 & 1a Manor Avenue	A
	ciii) Manor Avenue, Hounslow, south-east side, from a point 2.5 metres south-west of the common boundary of Nos. 1 & 1a Manor Avenue to a point 14 metres south-west of the junction with Francis Road	A
	civ) Manor Avenue, Hounslow, south-east side, from a point 14 metres south-west of the junction with Francis Road to a point 2 metres north-east of the party wall of Nos. 6 & 8 Manor Avenue	FF
	cv) Manor Avenue, Hounslow, south-east side, from a point 2.5 metres south-west of the party wall of Nos. 6 & 8 Manor Avenue to a point 3 metres south-west of the party wall of Nos. 8 & 10 Manor Avenue	FF
	cvi) Manor Avenue, Hounslow, south-east side, from a point 3.5 metres south-west of the party wall of Nos. 10 & 12 Manor Avenue to a point 7.5 metres south-west of the party wall of Nos. 16 & 18 Manor Avenue	FF
	cvii) Manor Avenue, Hounslow, south-east side, from a point 3 metres north-east of the party wall of Nos. 20 & 22 Manor Avenue to a point 4.5 metres south-west of the party wall of Nos. 20 & 22 Manor Avenue	FF
	cviii) Manor Avenue, Hounslow, south-east side, from a point 16 metres north-east of the junction with Rosemary Avenue to the northern boundary wall of No. 24 Manor Avenue	A
	ai) North Hyde Lane, Southall, both sides, from the boundary with the London Borough of Ealing to the western boundary of No. 321 North Hyde Lane	A
381	aii) North Hyde Lane, Southall, both sides, from the western building line of No. 281 North Hyde Lane to a point 10 metres east of the eastern building line of No. 275 North Hyde Lane	A
	bi) North Hyde Lane, Southall, north-east and east side, from a point 3 metres east of the eastern boundary of No. 202 North Hyde Lane to a point 15 metres north of the common boundary of Nos. 175 & 177 North Hyde Lane	A
	ci) North Hyde Lane, Southall, east side, from a point 10 metres south of the junction with Hadley Gardens to a point 10 metres north of that junction	A



### SCHEDULE 1 (continued)

1 Item Number	2 Street	3 Prescribed Hours
	cii) North Hyde Lane, Southall, east side, from a point 10 metres north of the junction with Clunbury Avenue to a point 10 metres south of that junction	A
	ciii) North Hyde Lane, Southall, east side, from a point 2.2 metres south of the southern building line of No. 133 North Hyde Lane to a point 6 metres south of the northernmost building line of No. 1 Fern Lane	A
	civ) North Hyde Lane, Southall, east side, from a point 3 metres north of the common boundary of nos. 43 & 45 North Hyde Lane to the junction with the access road leading to Heston Grange	A
	cv) North Hyde Lane, Southall, east side, from the junction with New Heston Road to a point 10 metres north of the common boundary of Nos. 3 North Hyde Lane & 145 New Heston Road	A
	di) North Hyde Lane, Southall, west side, from the junction with St Giles Close to a point 2 metres south of the northern building line of No. 4 North Hyde Lane	A
	dii) North Hyde Lane, Southall, west side, from a point 13 metres north of the common boundary of Nos. 46 & 48 North Hyde Lane northwards for a distance of 8 metres	A
	diii) North Hyde Lane, Southall, west side, from the northern building line of No. 169 North Hyde Lane to the boundary of Nos. 171 & 173 North Hyde Lane	A
	ei) North Hyde Lane, Southall, south-west and west side, from the common boundary of Nos. 202 & 204 North Hyde Lane to the boundary of Nos. 186 & 188 North Hyde Lane	A
	fi) North Hyde Lane, Southall, south side, from a point 9 metres east of the boundary of Nos. 49 Rostrevor Gardens & 234 North Hyde Lane to the north-eastern building line of No. 224 North Hyde Lane	A
	fii) North Hyde Lane, Southall, south side, from a point 10 metres west of the junction with Holly Farm Road to a point 10 metres east of that junction	A
	gi) North Hyde Lane (access road adjacent to No. 190), Southall, north side, from the junction with North Hyde Lane westwards for a distance of 6 metres	A
	hi) North Hyde Lane (access road adjacent to No. 190), Southall, south side, from the junction with North Hyde Lane westwards for a distance of 5.2 metres	A
477	ai) Smallberry Avenue, Isleworth, both sides, from the junction with Linkfield Road to a point 1.5 metres north of the southern building line of No. 120 Linkfield Road	A
	aii) Smallberry Avenue, Isleworth, both sides, from the junction with the south-east to north-west arm of Smallberry Avenue to a point 3.5 metres north-east of the north-eastern building line of No. 1 Smallberry Avenue	A
	aiii) Smallberry Avenue, Isleworth, both sides, from a point 6.5 metres south-east of the south-eastern building line of No. 32	BBB

### SCHEDULE 1 (continued)

1 Item Number	2 Street	3 Prescribed Hours
	Smallberry Avenue to the south-eastern extremity of Smallberry Avenue, including the turning head	
	bi) Smallberry Avenue, Isleworth, north-east side, from the north-western extremity of Smallberry Avenue to a point 0.5 metres north-west from the south-eastern building line of No. 16 Smallberry Avenue	A
	ci) Smallberry Avenue, Isleworth, south-west side, from a point 7 metres north-west of the party wall of Nos. 47 & 48 Smallberry Avenue to the north-western extremity of Smallberry Avenue, including the turning head	A
502	ai) St Stephen's Road, Hounslow, north side, from the junction with Hanworth Road to a point 3.5 metres east of the western building line of No. 486 Hanworth Road	A
	bi) St Stephen's Road, Hounslow, north & north-west side, from a point 2.5 metres north-east of the party wall of Nos. 133 & 135 St Stephen's Road to the south-eastern flank wall of No. 135 St Stephen's Road	A
	ci) St Stephen's Road, Hounslow, north-west side, from a point 2.5 metres south of the common boundary of Nos. 36 & 38 Hanworth Road to a point 6 metres north of the common boundary of Nos. 42 & 44 Hanworth Road	A
	cii) St Stephen's Road, Hounslow, north-west side, from a point 2.5 metres south-west of the south-western building line of No. 28 St Stephen's Road to a point 2.5 metres north-east of the south-western building line of No. 6a Angelfield	A
	ciii) St Stephen's Road, Hounslow, north-west side, from the junction with Station Road to a point 4.5 metres south-west of the north-eastern boundary of No. 33 Station Road	A
	di) St Stephen's Road, Hounslow, south side, from the junction with Hanworth Road to a point 2.5 metres east of the western boundary of No. 488 Hanworth Road	A
	ei) St Stephen's Road, Hounslow, south-east side, from a point 2.5 metres north of the common boundary of Nos. 25 & 27 Hanworth Road to a point 0.5 metres north of the common boundary of Nos. 29 & 31 Hanworth Road	A
	eii) St Stephen's Road, Hounslow, south-east side, from a point 3.5 metres south of the common boundary of Nos. 38 & 40 Hanworth Road to a point 5 metres north of the common boundary of Nos. 42 & 44 Hanworth Road	A
	eiii) St Stephen's Road, Hounslow, south-east side, from a point 5.5 metres south of the northern boundary of No. 33 Station Road to the junction with St Stephen's Road	A
528	ai) Swan Road, Feltham, north-west side, from its junctions with Bear Road and Main Street to a point 1.5 metres north-east of the common boundary of Nos. 154 & 156 Swan Road, excluding the lay-by on the north-west side which lies opposite The Swan PH, Swan Road	A
	a ii) Swan Road, Feltham, north-west side, from a point 7.5 metres north-east of the party wall of Nos. 94 & 96 Swan Road	A

### SCHEDULE 1 (continued)

1 Item Number	2 Street	3 Prescribed Hours
	to a point 8 metres south-west of the party wall of Nos. 90 & 92 Swan Road	
	aiii) Swan Road, Feltham, north-west side, from a point 4 metres south-west of the common boundary of Nos. 40 & 42 Swan Road to a point 1 metre south-west of the common boundary of Nos. 34 & 36 Swan Road	A
	aiv) Swan Road, Feltham, north-west side, from a point 3.5 metres south-west of the north-eastern boundary of No. 2 Swan Road to the south-western building line of No. 62 Riverdale Road	A
	bi) Swan Road, Feltham, south-east side, from its junctions with Bear Road and Main Street to a point 3.5 metres north-east of the south-western building line of The Swan PH, No. 201 Swan Road	A
	bii) Swan Road, Feltham, south-east side, from a point 1 metres north-east of the north-eastern building line of The Swan PH, No. 201 Swan Road to a point 4 metres south-west of the common boundary of Nos. 139 & 141 Swan Road	A
	biii) Swan Road, Feltham, south-east side, from the party wall of Nos. 135 & 137 Swan Road to a point 1 metre north-east of the party wall of Nos. 131 & 133 Swan Road	D
	biv) Swan Road, Feltham, south-east side, from a point 1 metre north-east of the party wall of Nos. 131 & 133 Swan Road to the party wall of Nos. 123 & 125 Swan Road	A
	bv) Swan Road, Feltham, south-east side, from a point 3.5 metres north-east of the party wall of Nos. 107 & 109 Swan Road to a point 2 metres south-west of the party wall of Nos. 103 & 105 Swan Road	A
	bvi) Swan Road, Feltham, south-east side, from a point 3 metres north-east of the party wall of Nos. 63 & 65 Swan Road to a point 3 metres north-east of the south-western building line of Nos. 1-8 Swan Court, 59-61 Swan Road	A
	bvii) Swan Road, Feltham, south-east side, from the party wall of Nos. 47 & 49 Swan Road to the common boundary of Nos. 34 & 36 Swan Road	A
	bviii) Swan Road, Feltham, south-east side, from a point 2.5 metres north-east of the common boundary of Nos. 1 & 3 Swan Road to the south-western building line of No. 62 Riverdale Road	A
545	ai) The Avenue, Cranford, east side, from the junction with High Street, Cranford to the junction with Lynchen Close	A
	bi) The Avenue, Cranford, west side, from the junction with High Street, Cranford to a point 4.5 metres south of the northern boundary of No. 1 Avenue Gardens	A
	bii) The Avenue, Cranford, west side, from a point 4.5 metres south of the northern boundary of No. 1 Avenue Gardens to a point 1.5 metres north of the party wall of Nos. 18 & 20 The Avenue	DD

### SCHEDULE 1 (continued)

1 Item Number	2 Street	3 Prescribed Hours
	biii) The Avenue, Cranford, west side, from a point 4 metres south of the party wall of Nos. 14 & 16 The Avenue to the party wall of Nos. 8 & 10 The Avenue	A
	biv) The Avenue, Cranford, west side, from the common boundary of Nos. 2 & 4 The Avenue to the southern kerb-line of Lynchen Close	A
809	ai) Fir Road, Feltham, both sides, from the junction with South Road to a point 7 metres south-west of the south-western building line of Nos. 2 & 6 Fir Road	A
	aii) Fir Road, Feltham, both sides, from the junction with Forge Lane south-westwards for a distance of 10 metres	A
	bi) Fir Road, Feltham, south-east side, from the north-eastern building line of Nos. 12 & 16 Fir Road to a point 2 metres north-east of the south-western building line of Nos. 18 & 22 Fir Road	A
	ci) Fir Road, Feltham, north-west side, from the north-eastern flank wall of Nos. 28-32 Fir Road to a point 6.5 metres north-east of the south-western flank wall of No. 50 Fir Road	A
810	ai) Birch Road, Feltham, both sides, from the junction with Firs Road to a point 3.5 metres north-west of the north-western building line of Nos. 18 & 22 Fir Road	A
	bi) Birch Road, Feltham, north-east & north-west side, from south-eastern building line of No.12 Birch Road to a point 24 metres south-west of the south-western building line of Nos. 17 & 23 Birch Road	A
	ci) Birch Road, Feltham, north-west side, from the party wall of Nos. 19 & 21 Birch Road to the north-eastern extremity of Birch Road	A
	di) Birch Road, Feltham, south-east side, from a point 16.5 metres north-east of the north-eastern building line of No. 12 Birch Road to the north-eastern extremity of Birch Road	A
822	ai) Fauconberg Road, Chiswick, north-east side, from the junction Sutton Court Road north-westwards for a distance of 14 metres	A
	aii) Fauconberg Road, Chiswick, north-east side, from a point 8.5 metres south-east of the junction with Sutton Court south-eastwards for a distance of 6 metres	YY
	aiii) Fauconberg Road, Chiswick, north-east side, from a point 5 metres north-west of the junction with Sutton Court to a point 8.5 metres south-east of that junction	A
	aiv) Fauconberg Road, Chiswick, north-east side, from a point 5 metres north-west of the junction with Compton Crescent to a point 5.5 metres south-east of that junction	A
	av) Fauconberg Road, Chiswick, north-east side, from a point 4 metres north-west of the common boundary of Nos. 32 & 34 Fauconberg Road to a point 1 metre south-east of the party wall of Nos. 36 & 38 Fauconberg Road	YY

### SCHEDULE 1 (continued)

1 Item Number	2 Street	3 Prescribed Hours
	avi) Fauconberg Road, Chiswick, north-east side, From a point 9 metres south-east of the south-eastern kerbline of Hazledene Road south-eastwards for a distance of 5 metres	YY
	avii) Fauconberg Road, Chiswick, north-east side, from a point 6 metres south-east of the party wall of Nos. 28 & 30 Fauconberg Road to a point 9 metres south-east of the south-easternmost junction with Hazledene Road	A
	aviii) Fauconberg Road, Chiswick, north-east side, from the north-westernmost junction Hazledene Road south-eastwards for a distance of 5 metres	A
	bi) Fauconberg Road, Chiswick, south-west side, from the junction with Gordon Road south-eastwards for a distance of 5 metres	A
	bii) Fauconberg Road, Chiswick, south-west side, from a point 4 metres north-west of the south-eastern flank wall of No. 19 Fauconberg Road to a point 7.5 metres south-east of the south-eastern flank wall of No. 19 Fauconberg Road	YY
	biii) Fauconberg Road, Chiswick, south-west side, from a point 6.5 metres north-west of the junction with Grove Park Terrace to a point 8 metres south-east of the junction with Grove Park Terrace	A
	biv) Fauconberg Road, Chiswick, south-west side, from a point 8 metres south-east of the junction with Grove Park Terrace south-eastwards for a distance of 6.5 metres	YY
	bv) Fauconberg Road, Chiswick, south-west side, from a point 2.5 metres north-west of the north-western kerbline of Compton Crescent south-eastwards for a distance of 4 metres	YY
	bvi) Fauconberg Road, Chiswick, south-west side, from a point 6.5 metres south-east of the party wall of Nos. 42 & 44 Fauconberg Road south-eastwards for a distance of 2 metres	YY
	bvii) Fauconberg Road, Chiswick, south-west side, from a point 14 metres north-west of the south-eastern building line of Nos. 5-20 Sutton Court north-westwards for a distance of 3.5 metres	A
	bviii) Fauconberg Road, Chiswick, south-west side, from a point 5 metres north-west of the south-eastern building line of Nos. 5-20 Sutton Court to the junction with Sutton Court Road	A
881	ai) Park Road, Feltham, north side, from the junction with Hounslow Road to a point 2.5 metres east of the eastern building line of No. 49 Hounslow Road	A
	bi) Park Road, Feltham, south side, from its junction with Hounslow Road to the western building line of No. 1a Park Road	A
	bii) Park Road, Feltham, south side, from a point 1 metre north-east of the common boundary of Nos. 18 & 20 Park Road to a point 9.5 metres north-east of the north-eastern building line of Nos. 1-34 Katherine Court, Park Road	A
	ci) Park Road, Feltham, south-east & north-east side, from a point 5 metres east of the westernmost building line of Nos. 1-	A

### SCHEDULE 1 (continued)

1 Item Number	2 Street	3 Prescribed Hours
	34 Katherine Court, Park Road to the northern building line of No. 26 Park Road	
	di) Park Road, Feltham, north-east side, from a point 3.5 metres north of the common boundary of Nos. 1 & 2 Rose Cottages, Park Road to a point 7 metres south of the southern building line of No. 1 Rose Cottage, Park Road	A
	ei) Park Road, Feltham, south-west side, from the northern boundary line of No. 2 Rose Cottage, Park Road southwards to the access road leading to Hanworth Villa Football Club	A
1061	ai) Raleigh Way, Feltham, east side, from the junction with Queens Avenue to the common boundary of Nos. 34 Queens Avenue & 18 Raleigh Way	A
	aii) Raleigh Way, Feltham, east side, from a point 13 metres north of the southern boundary of No. 29 Sunbury Way to the junction with Snakey Lane	A
	bi) Raleigh Way, Feltham, west side, from the junction with Queens Avenue to a point 3 metres north of the common boundary of Nos. 36 Queens Avenue & 15 Raleigh Way	A
	bii) Raleigh Way, Feltham, west side, from a point 4 metres south of the common boundary of Nos. 5 & 7 Raleigh Way to the common boundary of Nos. 3 & 5 Raleigh Way	A
	biii) Raleigh Way, Feltham, west side, from a point 7.5 metres south of the common boundary of Keycroft & Sherborne, Raleigh Way to the junction with Snakey Lane	A
1097	ai) Clark Way, Hounslow, north-east side, from the junction with Springwell Road to a point 3.5 metres south-east of the south-eastern flank wall of No. 43 Springwell Road	A
	bi) Clark Way, Hounslow, south-west side, from the junction with Springwell Road to a point 2.5 metres south-east of the south-eastern flank wall of No. 43 Springwell Road	A
	ci) Clark Way, Hounslow, south & south-east side, from the party wall of Nos. 26 & 27 Clark Way south-westwards to the party wall of Nos. 18 & 19 Clark Way	A
	di) Clark Way, Hounslow, west side, from the northern extremity of Clark Way to a point 2 metres south-west of the party wall of Nos. 17 & 18 Clark Way	A
1178	ai) Woodfield Road, Hounslow, west side, from a point 1.5 metres north of the southern building line of Nos 1-8 Ryder House, 1 Woodfield Road to a point 13.5 metres south of that building line	A
	aii) Woodfield Road, Hounslow, west side, from a point 11.5 metres north of the southern boundary of No. 1 Field Close to a point 8 metres south of the northern boundary of No. 33 Woodfield Road	A
	aiii) Woodfield Road, Hounslow, west side, from a point 1 metre south of the party wall of Nos. 41 & 43 Woodfield Road to a point 1 metre north of the party wall of Nos. 45 & 47 Woodfield Road	A

### SCHEDULE 1 (continued)

1 Item Number	2 Street	3 Prescribed Hours
	aiv) Woodfield Road, Hounslow, west side, from a point 13 metres north of the northern kerbline of Byron Avenue to a point 10 metres south of the southern kerbline of Byron Avenue	A
	av) Woodfield Road, Hounslow, west side, from a point 9 metres north of the northern kerbline of Chaucer Avenue to a point 7 metres south of the southern kerbline of Chaucer Avenue	A
	avi) Woodfield Road, Hounslow, west side, from the party wall of Nos. 2 & 2a Woodfield Road to the southern extremity of Woodfield Road	A
	bi) Woodfield Road, Hounslow, east side, from a point 12 metres north of the southern building line of Nos. 1-8 Ryder House, No. 1 Woodfield Road to the southern extremity of Woodfield Road, including the turning head	A
1200	ai) Shannon Close, Southall, both sides, from the junction with Ringway to the party wall of Nos. 6 & 8 Shannon Close	A
1302	ai) Wyatt Close, Feltham, both sides, from the junction with Slattery Road to the south-western building line of No. 3 Slattery Road	A
	bi) Wyatt Close, Feltham, north-west side, from the party wall of Nos. 8 & 9 Wyatt Close to the north-easternmost extremity of Wyatt Close, including the turning head	A
	ci) Wyatt Close, Feltham, south-east side, from the north-eastern flank wall of Nos. 21-26 Wyatt Close to the north-easternmost extremity of Wyatt Close, including the south-easternmost turning head	A
1402	ai) Windsor Road, Hounslow, both sides, from the junction with Stansfield Road to a point 2.5 metres east of the western building line of No. 7 Windsor Road	A
	bi) Windsor Road, Hounslow, north side, from a point 1 metre east of the eastern building line of No. 16 Windsor Road to a point 2 metres west of the eastern building line of No. 21 Windsor Road	A
	bii) Windsor Road, Hounslow, north side, from a point 4 metres west of the western building line of No. 23 Windsor Road westwards for a distance of 6 metres	A
	biii) Windsor Road, Hounslow, north side, from a point 6 metres east of the western building line of No. 23 Windsor Road to a point 3.5 metres west of the party wall of Nos. 27 & 29 Windsor Road	A
	biv) Windsor Road, Hounslow, north side, from a point 1.5 metres east of the eastern building line of No. 26 Windsor Road to the junction with Cedar Road	A
	ci) Windsor Road, Hounslow, south side, from a point 4.5 metres east of the eastern building line of No. 21 Windsor Road to a point 1 metre west of the western building line of No. 23 Windsor Road	A

**SCHEDULE 1 (continued)**

<b>1 Item Number</b>	<b>2 Street</b>	<b>3 Prescribed Hours</b>
	cii) Windsor Road, Hounslow, south side, from the party wall of Nos. 20 & 22 Windsor Road to a point 0.5 metres east of the western building line of No. 33 Windsor Road	A
1499	ai) Great South-west Road, Hounslow, both sides, the service road fronting Nos. 116-138 Great South-West Road, from the south-western boundary line of No. 215 Beavers Lane south-westwards to the access to the Church of Good Shepherd car park	A
	bi) Great South-west Road, Hounslow, north-west side, the service road fronting Nos. 67-137 Great South-West Road, from a point 22 metres south-west of the common boundary of Nos. 93 & 95 Great South-West Road to a point 21 metres north-east of the common boundary of Nos. 101 & 103 Great South-West Road	A
	ci) Great South-west Road, Hounslow, north-west & south-west side, the service road fronting Nos. 67-137 Great South-West Road, from the party wall of Nos. 77 & 79 Great South-West Road to a point 6 metres north-west of the north-western flank wall of No. 77 Great South-West Road	A
	di) Great South-west Road, Hounslow, north-west side, the service road fronting Nos. 67-137 Great South-West Road, from a point 3 metres south-west of the south-western flank wall of No. 79 Great South-West Road to the northern flank wall of No. 73 Great South-West Road	A



## SCHEDULE 2

1 Item Number	2 Street	3 Restricted Hours
14	ai) Bell Road, Hounslow, both sides, between its junction with High Street and Grove Road	1
	bi) Bell Road, Hounslow, south-west side, from the junction with Grove Road to the junction with Hanworth Road	1
	ci) Bell Road, Hounslow, north-east side, from the junction with Grove Road to a point 9 metres north of the southern building line of No. 40 Bell Road	1
	cii) Bell Road, Hounslow, from a point 1.5 metres north-west of the party wall of Nos. 38 & 40 Bell Road to the south-eastern flank wall of No. 60 Bell Road	26
	ciii) Bell Road, Hounslow, from the south-eastern flank wall of No. 60 Bell Road to the junction with Hanworth Road	1

**SCHEDULE 3**  
**PRESCRIBED/RESTRICTED HOURS**

1 Prescribed hours – see Schedule 1 or 4	2 Times	3 Restricted hours – see Schedule 2
A	At any time	1
AA	Between Mon-Fri 8am-9.30am and 2.30pm-4pm	27
AAA	Between Mon-Fri 8.30am-9am and 3pm-3.30pm	
AAAA	Between Sat-Sun 8am-8pm	76
AAAAA	Between 6pm-8am	
B	Between 7am-11.30pm	2
BB	Between Mon-Sat 8am-12pm and 2pm-6pm	28
BBB	Between Mon-Fri 8.30am-9.15am and 3pm-4pm	
BBBB	Between Mon-Sat 9am-6pm	
BBBBB	Between Wednesday 8am-12pm	105
C	Between 10am-11pm	3
CC	Between Mon-Fri 9.30am-6pm and Sat 9.30am-12.30pm	29
CCC	Between Mon-Sat 9.30am-5pm	
CCCC	Between 9.30am-6pm	78
CCCCC	Between Mon-Fri 9am-11am and 5pm-7pm	
D	Between 8am-6.30pm	4
DD	Between 7am-7pm	30
DDD	Between Mon-Fri 9.30am-6.30pm	54
DDDD	Between Tuesday 9am-11am	
DDDDD	Between 8am-9pm	
E	Between Mon-Sat 7am-7pm	5
EE	Between Mon-Fri 7am-6.30pm	31
EEE	Between Mon-Sat 8am-6pm	
EEEE	Between Mon-Sat 9.30am-6.30pm	80
EEEEE	Between the first Sunday of the month 5am-4.30pm	
EEEEEE	Between 5am-6pm	
F	Between Mon-Sat 7am-6.30pm	6
FF	Between Mon-Fri 9.30am-5.30pm and Sat 9.30am-12.30pm	32
FFF	Between Mon-Fri 8.15am-4.30pm	
FFFF	Between Mon-Fri 9am-9pm and Sat-Sun 5pm-9pm	
G	Between Mon-Sat 8am-6.30pm	7
GG	Between Mon-Sat 9am-7pm	33
GGG	Between Mon-Fri 7am-6pm	57
GGGG	Between Mon-Fri 10am-12pm and 6pm-8pm and Saturdays on Brentford FC event days 2.30pm-3.30pm	82
H	Between Mon-Sat 8.30am-6.30pm	8
HH	Between Mon-Fri 9am-6pm	34
HHH	Between Mon-Fri 7am-10am	58
I	Between Mon-Fri 8am-6.30pm and Sat 8am-1.30pm	9
J	Between Mon-Fri 8.30am-6.30pm and Sat 8.30am-1.30pm	10
JJ	Between Mon-Sat 7am-8pm	35
JJJ	Between Mon-Fri excl Bank Hols 8am-5pm	59
JJJJ	Between Mon-Fri 10am-12pm and 5pm-7pm	85
K	Between Mon-Fri 8am-6.30pm	11
KK	Between Mon-Fri 9.30am-12.30pm and 4.30pm-6.30pm and Sat 9.30am-12.30pm	36
KKK	Between Mon-Fri 8.30am-9.15am and 3pm-5.30pm	60
KKKK	Between Mon-Fri 9.30am-5pm	86
L	Between Mon-Fri 8.30am-6.30pm	12

### SCHEDULE 3 (continued)

1 Prescribed hours – see Schedule 1 or 4	2 Times	3 Restricted hours – see Schedule 2
LL	Between Mon-Fri 8am-6pm	37
LLL	Between Mon-Fri 9am-5.30pm	61
LLLL	Between 7am-11pm	87
M	Between Mon-Sat 7am-9.30am and 4.30pm-7pm	13
MM	Between Mon-Fri 7am-10am and 4pm-7pm and Sat 10am-4pm	38
MMM	Between Mon-Sat 9am-8pm	62
MMMM	Between Mon-Fri 10am-7pm	88
N	Between Mon-Fri 7am-10am and 4.30pm-6.30pm	14
NN	Between Mon-Fri 9am-5pm	39
NNN	Between Mon-Fri 8.15am-4.30pm and the first Sunday of the month 5.30am-1pm	63
NNNN	Between Mon-Fri 9am-11am	89
O	Between Mon-Fri 7am-9.30am and 4.30pm-6.30pm	15
OO	Between 5.30am-1pm	40
OOO	Between Mon-Fri 10am-11am and 3pm-4pm	64
OOOO	Between Mon-Sat 10am-7pm	90
P	Between Mon-Sat 8am-9.30am and 4.30pm-6.30pm	16
PP	Between Mon-Fri 9.30am-5.30pm	41
PPP	Between Mon-Sat 2pm-3pm	65
PPPP	Between Mon-Sat 1pm-3pm	91
Q	Between Mon-Fri 8am-9.30am and 4.30pm-6.30pm	17
QQ	Between Mon-Fri 7am-7pm	42
QQQ	Between 9am-7pm	66
QQQQ	Between Mon-Fri 8am-5pm	
R	Between Mon-Fri 8am-9.30am and 5pm-6.30pm	18
RR	Between 7am-10am and 4pm-7pm	43
RRR	Between on Community Stadium event days 9am-midnight	68
RRRR	Between Fri 7am-12pm	93
S	Between 8am-midnight	19
SS	Between Mon-Fri 7am-10am and 4pm-7pm	44
SSS	Between Mon-Fri 7am-9am and 3pm-5.30pm and on Community Stadium event days 9am-midnight	67
SSSS	Between Wednesday 9am-11am	94
T	Between Mon-Sat 8am-midnight	20
TT	Between Fri 10am-4pm	45
TTT	Between Mon-Fri 7am-11pm and Sat 9.30am-12.30pm	69
TTTT	Between Mon-Fri 10am-12pm and the first Sunday of the month 5.30am-1pm	95
U	Between Mon-Sat 8am-8pm	21
UU	Between Mon-Fri 9.30am-11.30am and 3.30pm-5.30pm	46
UUU	Between Mon-Fri 7am-11pm	70
UUUU	Between Mon-Fri 7am-9am and 3pm-5.30pm	96
V	Between Mon-Sat 8am-9pm	22
VV	Between 7am-9.30am and 4.30pm-7.30pm	47
VVV	Between Mon-Fri 10am-11am and 7pm-8pm and Saturdays on Brentford FC event days 2.30pm-3.30pm	71
VVVV	Between Mon-Sat 8am-10am and 4pm-6pm	97
W	Between 8am-10pm	23
WW	Between 9am-5pm	48
WWW	Between on a Brentford FC event day 10am-10pm	72

### SCHEDULE 3 (continued)

1 Prescribed hours – see Schedule 1 or 4	2 Times	3 Restricted hours – see Schedule 2
WWWW	Between Mon-Fri 10am-12pm and 6pm-8pm and Sat-Sun 2pm-4pm	99
X	Between 7am-midnight	24
XX	Between Mon-Fri 7am-10am and 4pm-7pm and Sat-Sun 10am-4pm	49
XXX	Between Mon-Fri 10am-12pm and 6pm-8pm	
XXXX	Between 9am-11am and 5pm-7pm	100
Y	Between Mon-Fri 1pm-2pm	25
YY	Between Mon-Fri 10am-12pm	50
YYY	Between 9am-8pm	74
YYYY	Between Mon-Fri 9am-11am and 5pm-7pm and Sat-Sun 2pm-4pm	
Z	Between Mon-Sat 7am-10am and 4pm-7pm	26
ZZ	Between 10am-3pm	73
ZZZ	Between Mon-Sat 9am-9pm and Sun 5pm-9pm	77

### EXPLANATORY NOTE

(This note is not part of the Order, but is intended to indicate its general purport)

This Order further amends The London Borough of Hounslow (Waiting and Loading Restriction) (Civil Enforcement Area) Order 2008 by amending waiting restrictions in Bell Road, Boston Park Road, Coombe Close, Fauconberg Road, Fleming Way, Grove Road, Hatton Road, High Street, Lampton Road, Manor Avenue, North Hyde Lane, Smallberry Avenue, St Stephen's Road, Swan Road, Fir Road, Birch Road, Park Road, Raleigh Way, Clark Way, Woodfield Road, Shannon Close, The Avenue, Wyatt Close, Windsor Road and Great South-West Road.

# Traffic Management Order

20\*\* No.\*\*

---

The London Borough of Hounslow (Red Routes) (Amendment No.\*\*\*) Order 20\*\*

Made on \*\* \*\*\*\*\* 20\*\*

Coming into operation on \*\* \*\*\*\*\* 20\*\*

---

The Council of the London Borough of Hounslow, after consulting the Commissioner of Police of the Metropolis, in exercise of the powers conferred by section 6 and 124 and Parts III and IV of Schedule 9 of the Road Traffic Regulation Act 1984<sup>a</sup> as amended, and of all other enabling powers hereby make the following Order:

## Citation and Commencement

1. This Order shall come into operation on \*\* \*\*\*\*\* 20\*\* and may be cited as the London Borough of Hounslow (Red Routes) (Amendment No.\*\*\*) Order 20\*\*.

## Interpretation

2. (1) In this Order the “Order of 2019” means The London Borough of Hounslow (Red Routes) Order 2019<sup>b</sup>.  
(2) Unless the context otherwise requires, any expression used in this Order which is also used in the Order of 2019 shall have the same meaning as in that Order.  
(3) Any reference in this Order to any enactment shall be construed as a reference to that enactment as amended, applied, consolidated, re-enacted by or as having effect by virtue of any subsequent enactment.

## Revocation and/or Substitution and/or Addition of Prohibition and/or Restriction

3. Without prejudice to the validity of anything done or to any liability incurred in respect of any act or omission before the coming into operation of this Order, the Order of 2019 shall have effect as though:
  - a) The item numbered \*\* in the Schedule to this Order were added to Schedule 1 to that Order.

Dated this \*\*\*\*\* day of \*\*\*\*\* 20\*\*

Sabeel Khan

Acting Assistant Director for Traffic, Transport & Parking

(The Officer appointed for the purpose)

---

a 1984 c.27  
b LBH 2019/47

## Schedule

<b>1 Item Number</b>	<b>2 Description</b>
<b>**</b>	ai) Church Road, Cranford, north-east side, from the junction with Southall Lane to a point 47 metres north-west of the south-eastern boundary of Little Park Farm, Church Road
<b>**</b>	bi) Church Road, Cranford, south-west side, from the junction with Southall Lane north-westwards for so much as is public highway

---

### EXPLANATORY NOTE

(This Note is not part of the Order, but is intended to indicate its general purport.)

This Order further amends The London Borough of Hounslow (Red Routes) Order 2019 by introducing “No stopping at any time” Red Route restrictions in Church Road.

# Traffic Management Order

20\*\* No.\*\*

---

The London Borough of Hounslow (Boston Manor) (Parking Places) (Amendment No.\*)  
Order 20\*\*

Made on \*\* \* 20\*\*

Coming into operation on \*\* \* 20\*\*

---

The Council of the London Borough of Hounslow, after consulting the Commissioner of Police of the Metropolis, in exercise of the powers conferred by sections 45, 46, 49 and 124 to the Road Traffic Regulation Act 1984<sup>a</sup> as amended, and of all other enabling powers hereby make the following Order:

## Citation and Commencement

1. This Order shall come into operation on \*\* \* 20\*\* and may be cited as The London Borough of Hounslow (Boston Manor) (Parking Places) (Amendment No.\* ) Order 20\*\*.

## Interpretation

2. (1) In this Order the “Order of 2009” means The London Borough of Hounslow (Boston Manor) (Parking Places) Order 2009 (as amended)<sup>b</sup>.  
(2) Unless the context otherwise requires, any expression used in this Order which is also used in the Order of 2009 shall have the same meaning as in that Order.  
(3) Any reference in this Order to any enactment shall be construed as a reference to that enactment as amended, applied, consolidated, re-enacted by or as having effect by virtue of any subsequent enactment.

## Revocation and/or Designation of Parking Places

3. Without prejudice to the validity of anything done or to any liability incurred in respect of any act or omission before the coming into operation of this Order, the Order of 2009 (as amended) shall have effect as though:
  - a) the item numbered 80 in Schedule 7 to that Order was substituted with the item similarly numbered in Schedule 1 to this Order.

Dated this \* day of \* 20\*\*

Sabeel Khan  
Acting Assistant Director for Traffic, Transport & Parking  
(The Officer appointed for the purpose)

---

<sup>a</sup> 1984 c.27

<sup>b</sup> LBH 2009/53 (as amended by LBH 2018/67)

### **Schedule 1**

#### **Resident Permit Holders Mon-Fri 9am-6pm Except Christmas Day, Good Friday or a Bank Holiday**

<b>1</b> No. of parking place	<b>2</b> Designated parking place	<b>3</b> Special manner of standing
80	Boston Manor Road, Brentford, the south-west side, from a point 2.5 metres south-east of the party wall of Nos. 160 & 162 Boston Manor Road to a point 2.5 metres south-east of the north-western flank wall of No. 170 Boston Manor Road	-

---

#### **EXPLANATORY NOTE**

(This note is not part of the Order, but is intended to indicate its general purport)

The effect of this order will be to update the description of the existing 'Resident Permit Holders Mon-Fri 9am-6pm Except Christmas Day, Good Friday or a Bank Holiday' parking bay in Boston Manor Road, Brentford, the south-west side, outside Nos. 168 and 170, to match the restriction that is currently on-street.



# Traffic Management Order

20\*\* No.\*\*

---

The London Borough of Hounslow (Chiswick Inner Core) (Parking Places) (2009, No. 17) (Amendment No.\*) Order 20\*\*

Made on \*\* \* 20\*\*

Coming into operation on \*\* \* 20\*\*

---

The Council of the London Borough of Hounslow, after consulting the Commissioner of Police of the Metropolis, in exercise of the powers conferred by sections 45, 46, 49 and 124 to the Road Traffic Regulation Act 1984<sup>a</sup> as amended, and of all other enabling powers hereby make the following Order:

## Citation and Commencement

1. This Order shall come into operation on \*\* \* 20\*\* and may be cited as The London Borough of Hounslow (Chiswick Inner Core) (Parking Places) (2009, No. 17) (Amendment No.\*) Order 20\*\*.

## Interpretation

2. (1) In this Order the “Order of 2009” means The London Borough of Hounslow (Chiswick Inner Core) (Parking Places) (No. 17) Order 2009 (as amended)<sup>b</sup>.  
(2) Unless the context otherwise requires, any expression used in this Order which is also used in the Order of 2009 shall have the same meaning as in that Order.  
(3) Any reference in this Order to any enactment shall be construed as a reference to that enactment as amended, applied, consolidated, re-enacted by or as having effect by virtue of any subsequent enactment.

## Revocation and/or Designation of Parking Places

3. Without prejudice to the validity of anything done or to any liability incurred in respect of any act or omission before the coming into operation of this Order, the Order of 2009 (as amended) shall have effect as though:
  - a) the item numbered 17 in Schedule 1 to that Order was substituted with the item similarly numbered in Schedule 1 to this Order.

Dated this \* day of \* 20\*\*

Sabeel Khan  
Acting Assistant Director for Traffic, Transport & Parking  
(The Officer appointed for the purpose)

---

<sup>a</sup> 1984 c.27

<sup>b</sup> LBH 2009/32 (as amended by LBH 2011/45)

**Schedule 1**  
**Pay and Display - Max stay 2 hours Mon-Sat 7am-7pm Except Christmas Day, Good Friday**  
**or a Bank Holiday**

1 No. of parking place	2 Designated parking place	3 Special manner of standing
17	Chiswick High Road, Chiswick, London, the north side, the north side of the service road linking Devonshire Road and Linden Gardens, from a point 10 metres west of the boundary wall of No. 181/183 Chiswick High for a distance of 12.5 metres	at 45 degrees to the kerb-line

---

**EXPLANATORY NOTE**

(This note is not part of the Order, but is intended to indicate its general purport)

The effect of this order will be to reduce the length of the existing pay and display bay on Chiswick High Road, north side of the service road outside No. 185 by 3 metres.

# Traffic Management Order

20\*\* No.\*\*

---

The London Borough of Hounslow (Chiswick Riverside) (Parking Places) (Amendment No.\*) Order 20\*\*

Made on \*\* \* 20\*\*

Coming into operation on \*\* \* 20\*\*

---

The Council of the London Borough of Hounslow, after consulting the Commissioner of Police of the Metropolis, in exercise of the powers conferred by sections 45, 46, 49 and 124 to the Road Traffic Regulation Act 1984<sup>a</sup> as amended, and of all other enabling powers hereby make the following Order:

## Citation and Commencement

1. This Order shall come into operation on \*\* \* 20\*\* and may be cited as The London Borough of Hounslow (Chiswick Riverside) (Parking Places) (Amendment No.\* ) Order 20\*\*.

## Interpretation

2. (1) In this Order the “Order of 2017” means The London Borough of Hounslow (Chiswick Riverside) (Parking Places) Order 2017 (as amended)<sup>b</sup>.  
(2) Unless the context otherwise requires, any expression used in this Order which is also used in the Order of 2017 shall have the same meaning as in that Order.  
(3) Any reference in this Order to any enactment shall be construed as a reference to that enactment as amended, applied, consolidated, re-enacted by or as having effect by virtue of any subsequent enactment.

## Revocation and/or Designation of Parking Places

3. Without prejudice to the validity of anything done or to any liability incurred in respect of any act or omission before the coming into operation of this Order, the Order of 2017 (as amended) shall have effect as though:
  - a) the item numbered 4 in Schedule 2 to that Order was substituted with the item similarly numbered in Schedule 1 to this Order.

Dated this \* day of \* 20\*\*

Sabeel Khan  
Acting Assistant Director for Traffic, Transport & Parking  
(The Officer appointed for the purpose)

---

<sup>a</sup> 1984 c.27

<sup>b</sup> LBH 2017/96 (as amended by LBH 2021/42)

### **Schedule 1**

**Permit Holders and Pay & Display - Max stay 1 hour Mon-Fri 10am-12pm and 6pm-8pm and Sat-Sun 2pm-4pm Except Christmas Day, Good Friday or a Bank Holiday**

1 No. of parking place	2 Designated parking place	3 Special manner of standing
4	Strand-on-the-Green, Chiswick, London, the south-west side, from a point 54 metres south-east of the north-western flank wall of No. 97 Strand on the Green to a point 15 metres north-west of the extended western kerbline of Hearne Road	-

---

### **EXPLANATORY NOTE**

(This note is not part of the Order, but is intended to indicate its general purport)

The effect of this order will be to reduce the length of the existing shared use bay on Strand-on-the-Green, south-west side opposite No. 85 by 8 metres to allow for the introduction of a parklet.

# Traffic Management Order

20\*\* No.\*\*

---

The London Borough of Hounslow (Chiswick Riverside 2) (Parking Places) (Amendment No.\*) Order 20\*\*

Made on \*\* \* 20\*\*

Coming into operation on \*\* \* 20\*\*

---

The Council of the London Borough of Hounslow, after consulting the Commissioner of Police of the Metropolis, in exercise of the powers conferred by sections 45, 46, 49 and 124 to the Road Traffic Regulation Act 1984<sup>a</sup> as amended, and of all other enabling powers hereby make the following Order:

## Citation and Commencement

1. This Order shall come into operation on \*\* \* 20\*\* and may be cited as The London Borough of Hounslow (Chiswick Riverside 2) (Parking Places) (Amendment No.\* ) Order 20\*\*.

## Interpretation

2. (1) In this Order the “Order of 2018” means The London Borough of Hounslow (Chiswick Riverside 2) (Parking Places) Order 2018<sup>b</sup>.  
(2) Unless the context otherwise requires, any expression used in this Order which is also used in the Order of 2018 shall have the same meaning as in that Order.  
(3) Any reference in this Order to any enactment shall be construed as a reference to that enactment as amended, applied, consolidated, re-enacted by or as having effect by virtue of any subsequent enactment.

## Revocation and/or Designation of Parking Places

3. Without prejudice to the validity of anything done or to any liability incurred in respect of any act or omission before the coming into operation of this Order, the Order of 2018 (as amended) shall have effect as though:
  - a) the item numbered 48 in Schedule 7 to that Order was substituted with the item similarly numbered in Schedule 1 to this Order; and
  - b) the items numbered 49a and 49b in Schedule 2 to this Order were added to Schedule 7 to that Order.

Dated this \* day of \* 20\*\*

Sabeel Khan  
Acting Assistant Director for Traffic, Transport & Parking  
(The Officer appointed for the purpose)

---

<sup>a</sup> 1984 c.27

<sup>b</sup> LBH 2018/31

**Schedule 1**  
**Resident Permit Holders Mon-Fri 10am-12pm Except Christmas Day, Good Friday or a Bank Holiday**

1 No. of parking place	2 Designated parking place	3 Special manner of standing
48	Fauconberg Road, Chiswick, the south-west side, from a point 1.5 metres south-east of the north-western kerbline of Compton Crescent to a point 6.5 metres south-east of the party wall of Nos. 42 & 44 Fauconberg Road	-

**Schedule 2**  
**Resident Permit Holders Mon-Fri 10am-12pm Except Christmas Day, Good Friday or a Bank Holiday**

1 No. of parking place	2 Designated parking place	3 Special manner of standing
49a	Fauconberg Road, Chiswick, London, the south-west side, from a point 8.5 metres south-east of the party wall of Nos. 42 & 44 Fauconberg Road to a point 17.5 metres north-west of the south-eastern building line of Nos. 5-20 Sutton Court	-
49b	Fauconberg Road, Chiswick, London, the south-west side, from a point 14 metres north-west of the south-eastern building line of Nos. 5-20 Sutton Court south-eastwards for a distance of 9 metres	-

**EXPLANATORY NOTE**

(This note is not part of the Order, but is intended to indicate its general purport)

The effect of this order will be amend the length of existing 'Resident Permit Holders Mon-Fri 10am-12pm Except Christmas Day, Good Friday or a Bank Holiday' parking bays in (these would be replaced by no waiting at any time restrictions):

- (i) Fauconberg Road, Chiswick, the south-west side, opposite Nos. 40-44, these parking bays match the existing marked parking bays;
- (ii) Fauconberg Road, Chiswick, London, the south-west side, opposite Sutton Court Flat Nos. 1-4, these parking bays are replaced by no waiting at any time waiting restrictions; and
- (iii) Fauconberg Road, Chiswick, London, the south-west side, opposite Sutton Court Flat Nos. 5-20, these parking bays are extended to reflect the removal of (ii) above.

# Traffic Management Order

20\*\* No.\*\*

---

The London Borough of Hounslow (Hounslow West) (Parking Places) (2009, No. 2) (Amendment No.\*) Order 20\*\*

Made on \*\* \* 20\*\*

Coming into operation on \*\* \* 20\*\*

---

The Council of the London Borough of Hounslow, after consulting the Commissioner of Police of the Metropolis, in exercise of the powers conferred by sections 45, 46, 49 and 124 to the Road Traffic Regulation Act 1984<sup>a</sup> as amended, and of all other enabling powers hereby make the following Order:

## Citation and Commencement

1. This Order shall come into operation on \*\* \* 20\*\* and may be cited as The London Borough of Hounslow (Hounslow West) (Parking Places) (2009, No. 2) (Amendment No.\*) Order 20\*\*.

## Interpretation

2. (1) In this Order the “Order of 2009” means The London Borough of Hounslow (Hounslow West) (Parking Places) (No. 2) Order 2009<sup>b</sup>.  
(2) Unless the context otherwise requires, any expression used in this Order which is also used in the Order of 2009 shall have the same meaning as in that Order.  
(3) Any reference in this Order to any enactment shall be construed as a reference to that enactment as amended, applied, consolidated, re-enacted by or as having effect by virtue of any subsequent enactment.

## Revocation and/or Designation of Parking Places

3. Without prejudice to the validity of anything done or to any liability incurred in respect of any act or omission before the coming into operation of this Order, the Order of 2009 (as amended) shall have effect as though:
  - a) the items numbered 165, 166, 167, 168, 169, 170, 171 and 172 in Schedule 1 to this Order were added to Schedule 7 to that Order.

Dated this \* day of \* 20\*\*

Sabeel Khan  
Assistant Director for Traffic, Transport & Parking  
(The Officer appointed for the purpose)

---

<sup>a</sup> 1984 c.27

<sup>b</sup> LBH 2009/17

**Schedule 1**  
**Resident Permit Holders Mon-Fri 9.30am-5.30pm and Sat 9.30am-12.30pm Except**  
**Christmas Day, Good Friday or a Bank Holiday**

1 No. of parking place	2 Designated parking place	3 Special manner of standing
165	Manor Avenue, Hounslow, the north-west side, from a point 21 metres south-west of the junction of Francis Road to a point 2 metres south-west of the party wall of Nos. 3 & 3a Manor Avenue	-
166	Manor Avenue, Hounslow, the north-west side, from a point 4.5 metres south-west of the party wall of Nos. 3a & 5 Manor Avenue to a point 2 metres south-west of the party wall of Nos. 5 & 7 Manor Avenue	-
167	Manor Avenue, Hounslow, the north-west side, from the party wall of Nos. 13 & 15 Manor Avenue to a point 2.5 metres north-east of the party wall of Nos. 15 & 17 Manor Avenue	-
168	Manor Avenue, Hounslow, the north-west side, from a point 6.5 metres south-west of the party wall of Nos. 15 & 17 Manor Avenue south-westwards for a distance of 6 metres	-
169	Manor Avenue, Hounslow, the south-east side, from a point 4.5 metres south-west of the party wall of Nos. 20 & 22 Manor Avenue to a point 16 metres north-east of the junction with Rosemary Avenue	-
170	Manor Avenue, Hounslow, the south-east side, from a point 7.5 metres south-west of the party wall of Nos. 16 & 18 Manor Avenue to a point 3 metres north-east of the party wall of Nos. 20 & 22 Manor Avenue	-
171	Manor Avenue, Hounslow, the south-east side, from a point 3 metres south-west of the party wall of Nos. 8 & 10 Manor Avenue to a point 3.5 metres south-west of the party wall of Nos. 10 & 12 Manor Avenue	-
172	Manor Avenue, Hounslow, the south-east side, from a point 2 metres north-east of the party wall of Nos. 6 & 8 Manor Avenue to a point 2.5 metres south-west of the party wall of Nos. 6 & 8 Manor Avenue	-

**EXPLANATORY NOTE**

(This note is not part of the Order, but is intended to indicate its general purport)

The effect of this order will be to extend the existing Hounslow West CPZ with operating hours Monday to Friday 9.30am to 5.30pm and Saturday 9.30am-12.30pm which designates parking places in certain lengths of street in Manor Avenue, Hounslow in the London Borough of Hounslow at which vehicles displaying a valid residents permit, valid residents visitors parking card, carers permit, temporary residents permit, operational permit (all zones), operational permit (external) or doctors permit issued by the Council of the London Borough of Hounslow may be left.



# Traffic Management Order

20\*\* No.\*\*

---

The London Borough of Hounslow (North Street) (Parking Places) (Amendment No.\*) Order 20\*\*

Made on \*\* \* 20\*\*

Coming into operation on \*\* \* 20\*\*

---

The Council of the London Borough of Hounslow, after consulting the Commissioner of Police of the Metropolis, in exercise of the powers conferred by sections 45, 46, 49 and 124 to the Road Traffic Regulation Act 1984<sup>1</sup> as amended, and of all other enabling powers hereby make the following Order:

## Citation and Commencement

1. This Order shall come into operation on \*\* \* 20\*\* and may be cited as The London Borough of Hounslow (North Street) (Parking Places) (Amendment No.\* ) Order 20\*\*

## Interpretation

2. (1) In this Order the “Order of 2018” means The London Borough of Hounslow (North Street) (Parking Places) Order 2018 (as amended)<sup>2</sup>.  
(2) Unless the context otherwise requires, any expression used in this Order which is also used in the Order of 2018 shall have the same meaning as in that Order.  
(3) Any reference in this Order to any enactment shall be construed as a reference to that enactment as amended, applied, consolidated, re-enacted by or as having effect by virtue of any subsequent enactment.

## Revocation and/or Designation of Parking Places

3. Without prejudice to the validity of anything done or to any liability incurred in respect of any act or omission before the coming into operation of this Order, the Order of 2018 (as amended) shall have effect as though:
  - a) the item numbered 3 in Schedule 4 to that Order was substituted with the item similarly numbered in Schedule 1 to this Order.

Dated this \* day of \* 20\*\*

Sabeel Khan  
Acting Assistant Director for Traffic, Transport & Parking  
(The Officer appointed for the purpose)

---

<sup>1</sup> 1984 c.27

<sup>2</sup> LBH 2018/92

**Schedule 1**  
**Resident & Business Permit holders & Pay by phone Mon-Fri 9.30am-5pm - Max stay 4 hours**

1 No. of parking place	2 Designated parking place	3 Special manner of standing
3	Lower Square, Isleworth, the west side, from a point 10 metres north of its junction with Swan Street to the northern building line of Nos. 1-8 Lawrence Parade, Lower Square	-

---

**EXPLANATORY NOTE**

(This note is not part of the Order, but is intended to indicate its general purport)

The effect of this order will be to extend the length of the existing 'Resident & Business Permit holders & Pay by phone Mon-Fri 9.30am-5pm - Max stay 4 hours' parking bay on Lower Square, Isleworth, the west side, outside Nos. 1-8 Lawrence Parade, Lower Square, by removing the adjacent Loading Bay.

# Traffic Management Order

20\*\* No.\*\*

---

The London Borough of Hounslow (Twickenham Stadium Event Day) (Parking Places)  
(Amendment No.\* ) Order 20\*\*

Made on \*\* \* 20\*\*

Coming into operation on \*\* \* 20\*\*

---

The Council of the London Borough of Hounslow, after consulting the Commissioner of Police of the Metropolis, in exercise of the powers conferred by sections 45, 46, 49 and 124 to the Road Traffic Regulation Act 1984<sup>a</sup> as amended, and of all other enabling powers hereby make the following Order:

## Citation and Commencement

1. This Order shall come into operation on \*\* \* 20\*\* and may be cited as The London Borough of Hounslow (Twickenham Stadium Event Day) (Parking Places) (Amendment No.\* ) Order 20\*\*

## Interpretation

2. (1) In this Order the “Order of 2019” means The London Borough of Hounslow (Twickenham Stadium Event Day) (Parking Places) Order 2019 (as amended)<sup>b</sup>.  
(2) Unless the context otherwise requires, any expression used in this Order which is also used in the Order of 2019 shall have the same meaning as in that Order.  
(3) Any reference in this Order to any enactment shall be construed as a reference to that enactment as amended, applied, consolidated, re-enacted by or as having effect by virtue of any subsequent enactment.

## Revocation and/or Designation of Parking Places

3. Without prejudice to the validity of anything done or to any liability incurred in respect of any act or omission before the coming into operation of this Order, the Order of 2019 (as amended) shall have effect as though:
  - a) The items numbered 282, 284 and 285 in Schedule 1 to that Order was substituted with the items similarly numbered and set out in Schedule 1 to this Order
  - b) The item numbered 283 in Schedule 1 to that Order is hereby revoked.

---

<sup>a</sup> 1984 c.27

<sup>b</sup> LBH 2019/62 (as amended by LBH 2022/51)

Dated this \*\*\*\*\* day of \*\*\*\*\* 20\*\*

Sabeel Khan

Acting Assistant Director for Traffic, Transport & Parking

(The Officer appointed for the purpose)

#### **Schedule 1**

<b>1. No. of parking place</b>	<b>2. Designated parking place</b>	<b>3. Minimum number of parking bays</b>	<b>4. Special manner of standing</b>
282.	Fleming Way, Isleworth, the east side, from a point 6.5 metres north of the common boundary of Units 2 & 3 Fleming Way to a point 10 metres south of that common boundary	1	-
284.	Fleming Way, Isleworth, the west side, from a point 11.5 metres south of the common boundary of Units 2 & 3 Fleming Way to a point 7.5 metres south of the common boundary of Units 4 & 5 Fleming Way	1	-
285.	Fleming Way, Isleworth, the west side, from a point 13 metres south of the junction with Worton Road to the common boundary of Units 1 & 2 Fleming Way	1	-

---

#### **EXPLANATORY NOTE**

(This note is not part of the Order, but is intended to indicate its general purport)

The effect of this order will be to revoke an existing 'Resident & Business Permit Holders 7am-11pm on event days' parking bay on Fleming Way, east side, outside Units 4 & 5 Fleming Way. The effect of this order will also be to amend the lengths of existing 'Resident & Business Permit Holders 7am-11pm on event days' parking bays on Fleming Way, west side, opposite Unit 2 Fleming Way, west side opposite Unit 3 Fleming Way and east side outside Unit 2 Fleming Way.

# Traffic Management Order

20\*\* No.\*\*

---

The London Borough of Hounslow (Loading Places) (2009, No. 1) (Amendment No.\*) Order 20\*\*

Made on \*\* \* 20\*\*

Coming into operation on \*\* \* 20\*\*

---

The Council of the London Borough of Hounslow, after consulting the Commissioner of Police of the Metropolis, in exercise of the powers conferred by sections 45, 46, 49 and 124 to the Road Traffic Regulation Act 1984<sup>a</sup> as amended, and of all other enabling powers hereby make the following Order:

## Citation and Commencement

1. This Order shall come into operation on \*\* \* 20\*\* and may be cited as The London Borough of Hounslow (Loading Places) (2009, No. 1) (Amendment No.\*) Order 20\*\*

## Interpretation

2. (1) In this Order the “Order of 2009” means The London Borough of Hounslow (Loading Places) Order 2009 (as amended)<sup>b</sup>.  
(2) Unless the context otherwise requires, any expression used in this Order which is also used in the Order of 2009 shall have the same meaning as in that Order.  
(3) Any reference in this Order to any enactment shall be construed as a reference to that enactment as amended, applied, consolidated, re-enacted by or as having effect by virtue of any subsequent enactment.

## Revocation and/or Designation of Parking Places

3. Without prejudice to the validity of anything done or to any liability incurred in respect of any act or omission before the coming into operation of this Order, the Order of 2009 (as amended) shall have effect as though:
  - a) The London Borough of Hounslow (Loading Places) (2009, No. 1) (Amendment No. 36) Order 2017 is hereby revoked.

Dated this \* day of \* 20\*\*

Sabeel Khan  
Acting Assistant Director for Traffic, Transport & Parking  
(The Officer appointed for the purpose)

---

<sup>a</sup> 1984 c.27

<sup>b</sup> LBH 2009/04 (as amended by LBH 2017/52)

### **EXPLANATORY NOTE**

(This note is not part of the Order, but is intended to indicate its general purport)

The effect of this order will be to remove the loading bay on Lawrence Place, Lower Square, Isleworth, on the south-west side, outside Nos. 1 to 8 Lawrence Place to allow for the extension of the adjacent 'Resident & Business Permit holders & Pay by phone Mon-Fri 9.30am-5pm - Max stay 4 hours' parking bay.

## **Proposed parking restrictions – various locations**

### **STATEMENT OF REASONS**

In response to complaints of obstructive and indiscriminate parking, the Council are proposing to introduce “at any time” (double yellow line) waiting restrictions at various locations throughout the borough.

These restrictions are proposed in response to concerns of obstructive parking creating difficulties for other highway users, including pedestrians and the emergency services. It is anticipated that these restrictions will remove obstructive parking thereby improving traffic flow, increasing visibility, and generally improving highway safety conditions for all users.

The location of the proposed waiting restrictions are as follows:

**Brentford:** Boston Manor Road.

**Cranford:** High Street, & The Avenue.

**Chiswick:** Fauconberg Road.

**Feltham:** Birch Road, Fir Road, Hatton Road, Park Road, Raleigh Way, Swan Road, & Wyatt Close.

**Hounslow:** Bell Road, Clark Way, Coombe Close, Great South-West Road, Grove Road, Lampton Road, St Stephens Road, Windsor Road, & Woodfield Road.

**Isleworth:** Fleming Way, & Smallberry Avenue.

**Southall:** North Hyde Lane, & Shannon Close

The location of the proposed loading restrictions are as follows:

**Hounslow:** Bell Road.

An updated Schedule 3 is included showing the “Prescribed Hours” which references the waiting restrictions, and “Restricted Hours” which references the loading restrictions.

The location of the proposed red routes are as follows:

**Church Road, Cranford:** No stopping at any time.

These proposals will also impact parking bays as detailed below:

**Boston Manor Road, Brentford:** Updated description to match the parking bays that is currently on-street outside Nos. 168 & 170.

**Chiswick High Road, Chiswick:** One of the parking bays in the car park fronting No.185 Chiswick High Road will need to be revoked due to overgrown tree roots which has made the parking space unusable for safety reasons.

**Fauconberg Road, Chiswick:** Amend the length of parking bays opposite Nos. 40-44, & opposite Sutton Court Flat Nos. 1-4, & 5-20.

**Fleming Way, Isleworth:** Removal of the existing parking bay on the east side of Fleming Way outside Nos. 4 and 5 Fleming Way to be replaced with a double yellow lines, this proposal is intended to improve access through the road.

**Lower Square, Isleworth:** Extend the length of parking bays outside Nos. 1-8 Lawrence Parade.

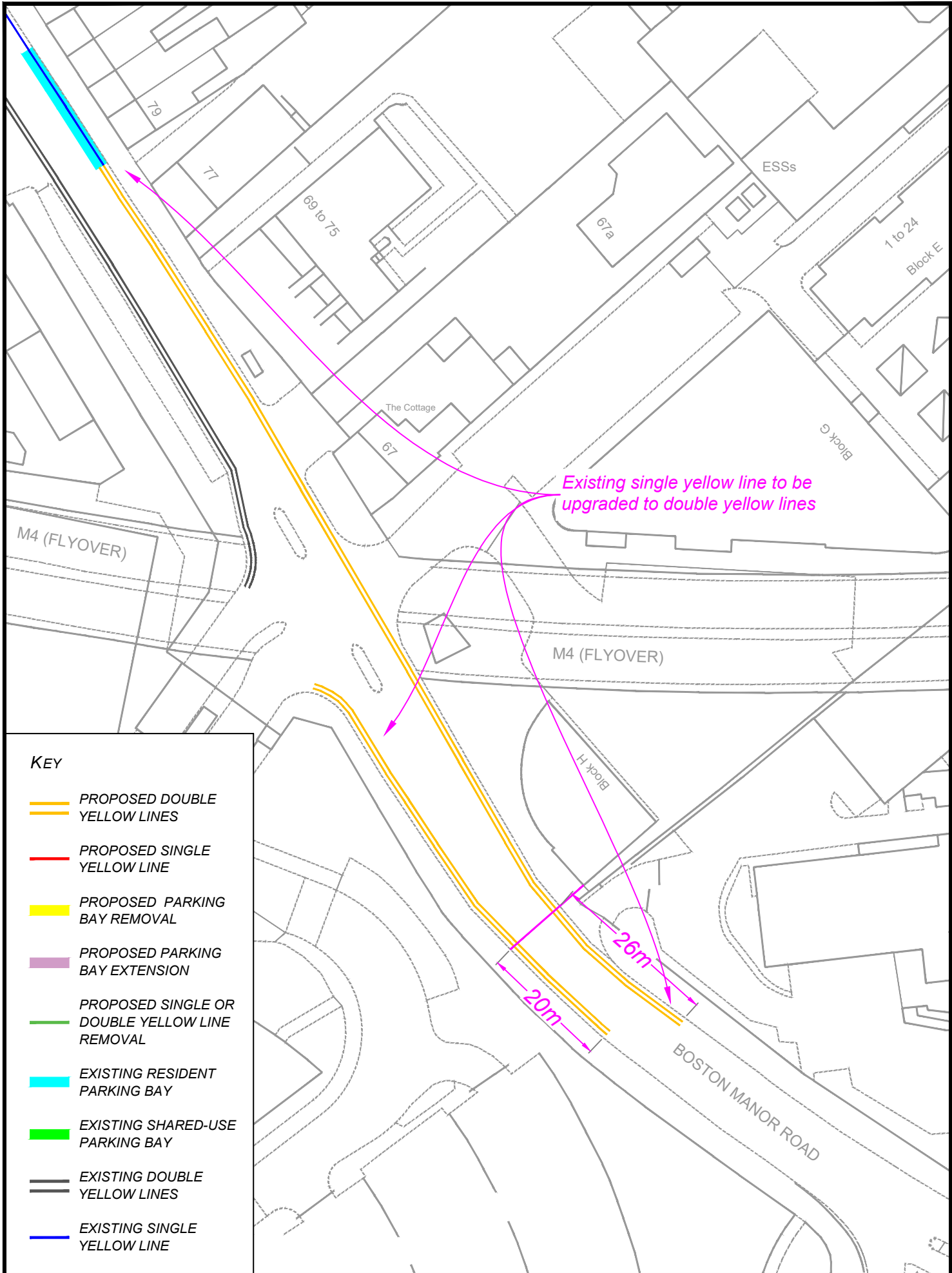
**Manor Avenue, Hounslow:** The intention of the proposals is to remove the indiscriminate non-residential parking and to provide parking for residents. In response to a petition and ongoing concerns being raised in relation to increased parking pressure on Manor Avenue between properties Nos. 3-23 (cons), the council conducted a detailed design consultation with residents. The results of the consultation found that majority of residents support the inclusion of Nos. 3-23 (cons) Manor Avenue into the existing Hounslow West CPZ with operational hours of Monday-Friday 9.30am- 5.30pm Saturday 9.30am-12.30pm.

**Strand on the Green, Chiswick:** Part of the shared use parking bay (8 metres) opposite No. 85 Strand on the Green will be revoked to allow for a Parklet to be installed. The Parklet will allow for The Steam Packet Pub to provide tables and seating.

These proposals will also impact on loading bays as detailed below:

**Lawrence Place, Lower Square, Isleworth:** Remove the loading bay outside Nos. 1-8.





# KEY

- PROPOSED DOUBLE YELLOW LINES
- PROPOSED SINGLE YELLOW LINE
- PROPOSED PARKING BAY REMOVAL
- PROPOSED PARKING BAY EXTENSION
- PROPOSED SINGLE OR DOUBLE YELLOW LINE REMOVAL
- EXISTING RESIDENT PARKING BAY
- EXISTING SHARED-USE PARKING BAY
- EXISTING DOUBLE YELLOW LINES
- EXISTING SINGLE YELLOW LINE

© Crown copyright. All rights reserved  
London Borough of Hounslow  
100019263 2025

Drawing Status

PROPOSED

Project

PROPOSED WAITING RESTRICTIONS

Melanie Fontinelle  
Acting Director Environmental Services  
Hounslow House, 7 Bath Road,  
Hounslow, TW3 3EB

Drawn  
AN

Approved  
AH

Date  
APR-2025

Scale  
1:750

Size  
A4

Drawing Title

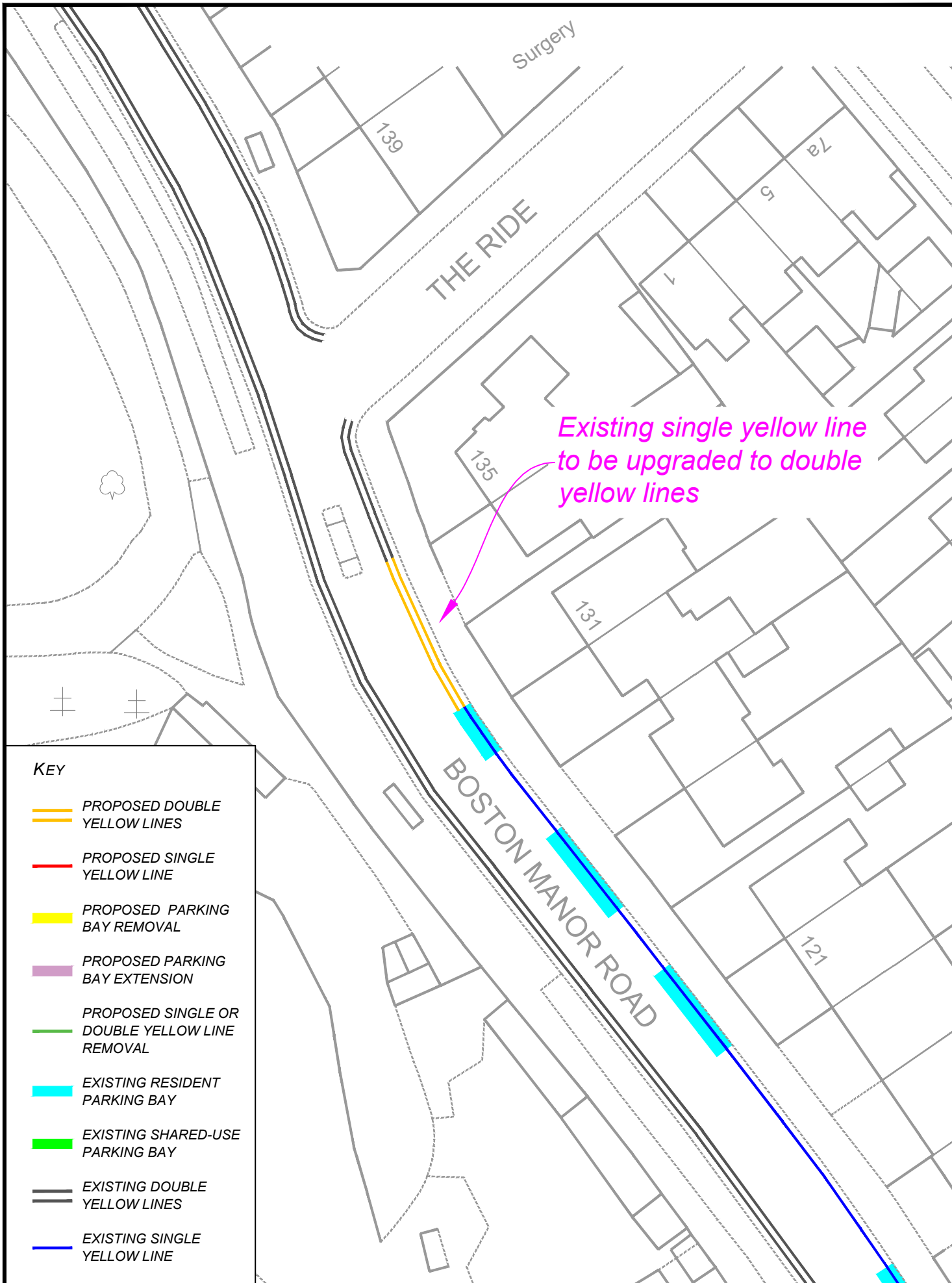
BOSTON MANOR ROAD (GSK), BRENTFORD

Client

 **London Borough  
of Hounslow**



Rev	Date	Description
-	-	-



© Crown copyright. All rights reserved  
London Borough of Hounslow  
100019263 2025

Drawing Status

PROPOSED

Project

PROPOSED WAITING RESTRICTIONS

Melanie Fontinelle  
Acting Director Environmental Services  
Hounslow House, 7 Bath Road,  
Hounslow, TW3 3EB

Drawn  
AN

Approved  
AH

Date  
APR-2025

Scale  
1:1000

Size  
A4

Drawing Title

BOSTON MANOR ROAD (THE RIDE),  
BRENTFORD

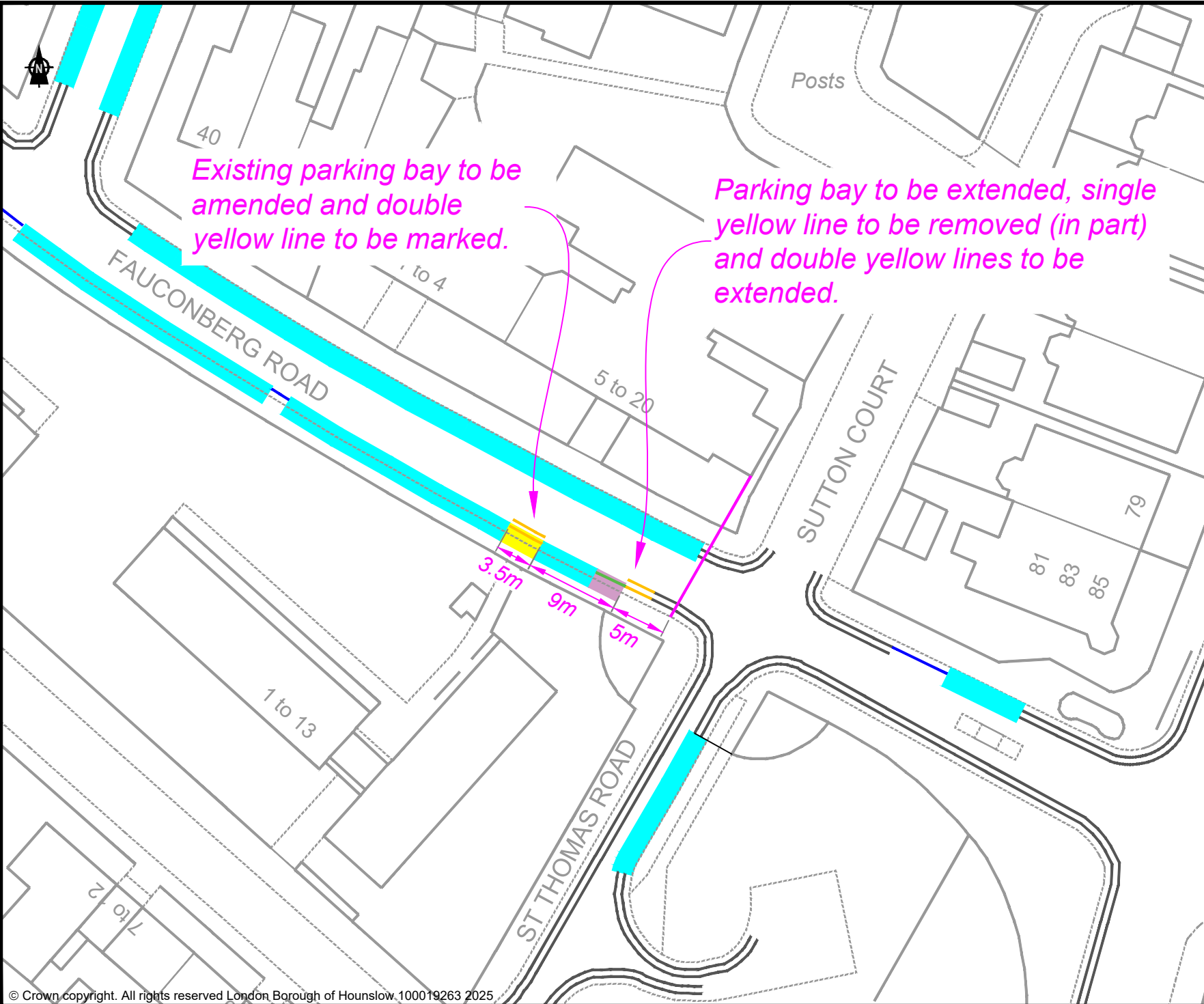
Client



London Borough  
of Hounslow



Rev	Date	Description
-	-	-
-	-	-



KEY

- PROPOSED DOUBLE YELLOW LINES
- PROPOSED SINGLE YELLOW LINE
- PROPOSED PARKING BAY REMOVAL
- PROPOSED PARKING BAY EXTENSION
- PROPOSED SINGLE OR DOUBLE YELLOW LINE REMOVAL
- EXISTING RESIDENT PARKING BAY
- EXISTING SHARED-USE PARKING BAY
- EXISTING DOUBLE YELLOW LINES
- EXISTING SINGLE YELLOW LINE

Rev	Date	Description

Sabeel Khan  
Acting Assistant Director for Traffic, Transport and Parking  
Hounslow House, 7 Bath Road,  
Hounslow, TW3 3EB

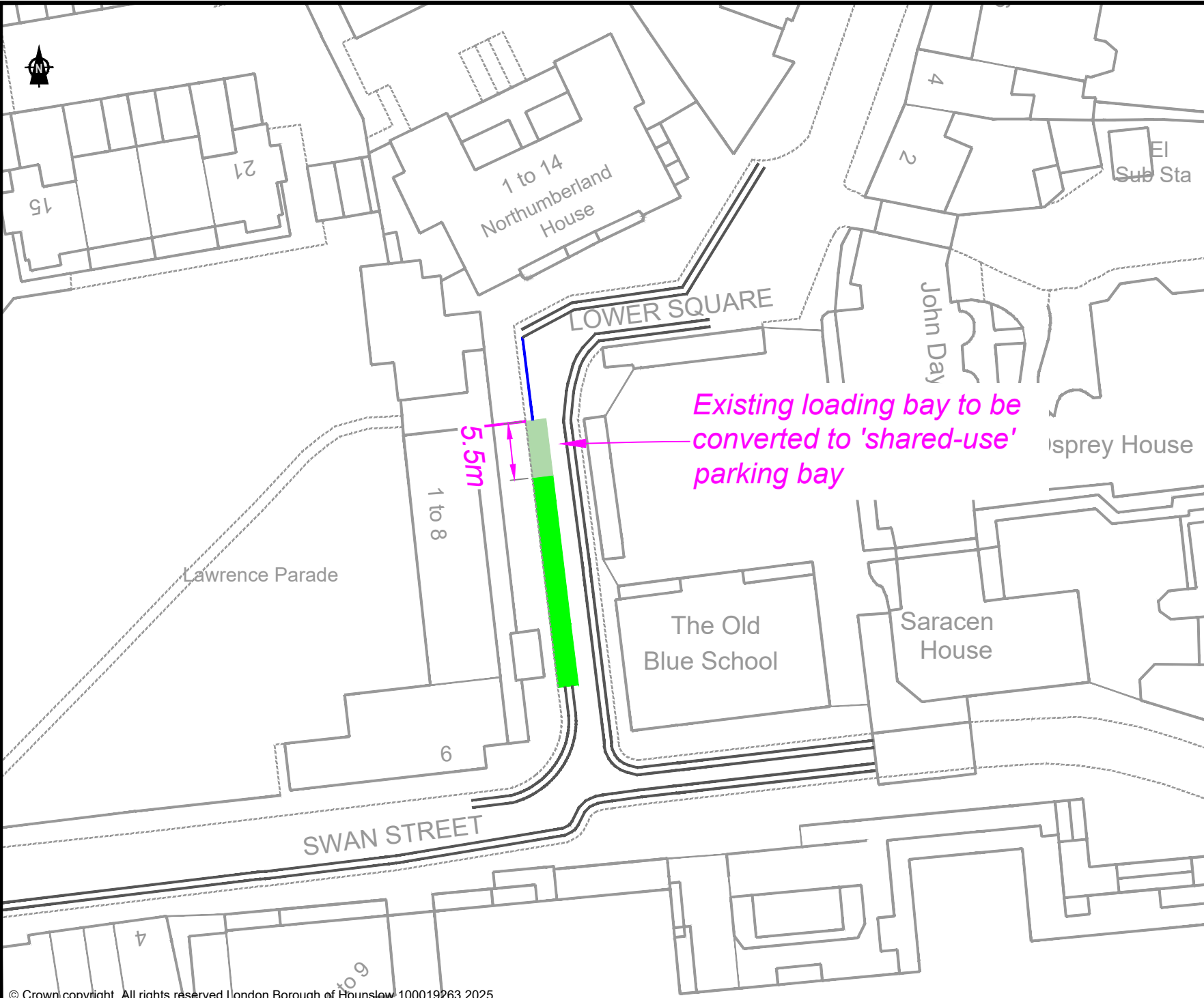
Client

Project  
WAITING RESTRICTION AND  
PARKING BAY AMENDMENTS

Drawing Title  
FAUCONBERG ROAD, CHISWICK

Drawing Status  
PROPOSED

Drawn	Approved	Date	Scale	Size
AN	AH	FEB-2025	1:500	A4
Drg No				Rev
-				-



KEY

- PROPOSED DOUBLE YELLOW LINES
- PROPOSED SINGLE YELLOW LINE
- PROPOSED PARKING BAY REMOVAL
- PROPOSED PARKING BAY EXTENSION
- PROPOSED SINGLE OR DOUBLE YELLOW LINE REMOVAL
- EXISTING RESIDENT PARKING BAY
- EXISTING SHARED-USE PARKING BAY
- EXISTING DOUBLE YELLOW LINES
- EXISTING SINGLE YELLOW LINE

REV-5	DATE:	DES-05
REV-4	DATE:	DES-04
REV-3	DATE:	DES-03
REV-2	DATE:	DES-02
REV-1	DATE:	DES-01
Rev	Date	Description

Sabeel Khan  
Acting Assistant Director for Traffic, Transport and Parking  
Hounslow House, 7 Bath Road,  
Hounslow, TW3 3EB

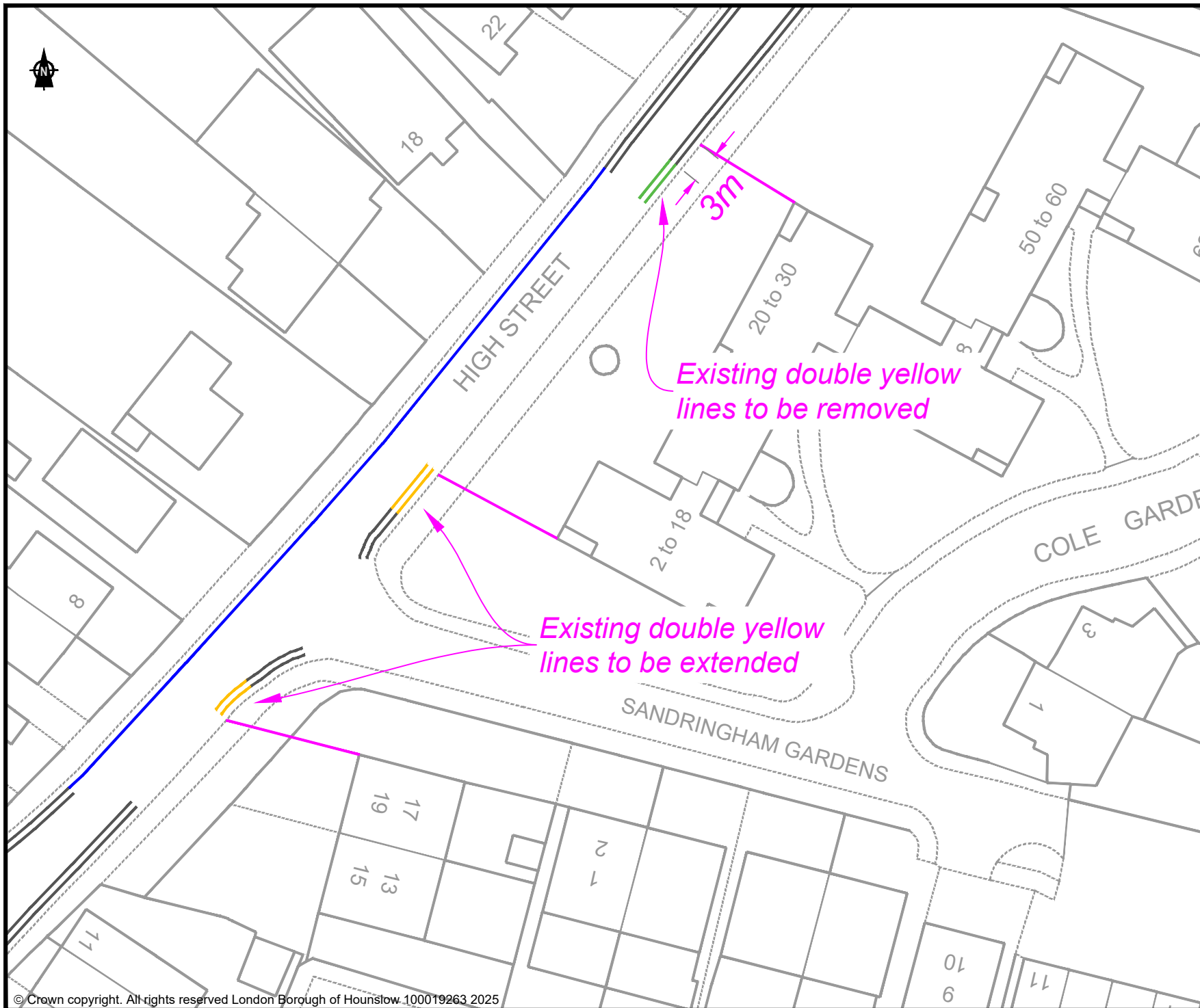
Client  
 London Borough of Hounslow

Project  
PARKING BAY AMENDMENTS

Drawing Title  
LOWER SQUARE, ISLEWORTH

Drawing Status  
PROPOSED

Drawn	Approved	Date	Scale	Size
AN	AH	APR-2025	1:500	A4
Drg No				Rev
				-



## KEY

- PROPOSED DOUBLE YELLOW LINES
- PROPOSED SINGLE YELLOW LINE
- PROPOSED PARKING BAY REMOVAL
- PROPOSED PARKING BAY EXTENSION
- PROPOSED SINGLE OR DOUBLE YELLOW LINE REMOVAL
- EXISTING RESIDENT PARKING BAY
- EXISTING SHARED-USE PARKING BAY
- EXISTING DOUBLE YELLOW LINES
- EXISTING SINGLE YELLOW LINE

REV-5	DATE:	DES-05
REV-4	DATE:	DES-04
REV-3	DATE:	DES-03
REV-2	DATE:	DES-02
REV-1	DATE:	DES-01
Rev	Date	Description

Sabeel Khan  
Acting Assistant Director for Traffic, Transport and Parking  
Hounslow House, 7 Bath Road,  
Hounslow, TW3 3EB

Client  
 London Borough  
of Hounslow

Project  
PROPOSED WAITING RESTRICTIONS

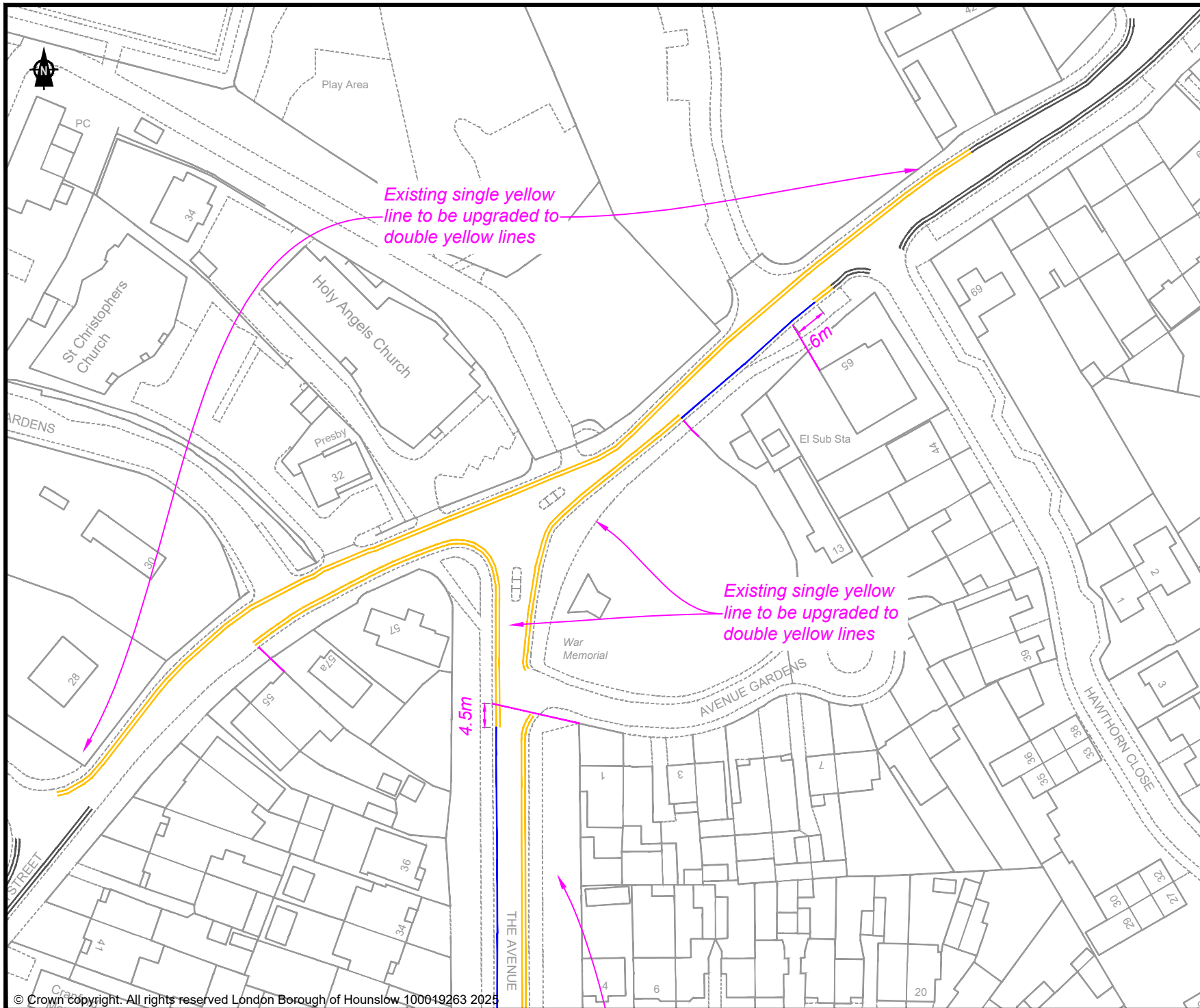
Drawing Title  
HIGH STREET J/W SANDRINGHAM  
GARDENS, CRANFORD

Drawing Status  
PROPOSED

Drawn	Approved	Date	Scale	Size
AN	AH	APR-2025	1:500	A4

Dwg No	Rev
-	-





## KEY

- PROPOSED DOUBLE YELLOW LINES
- PROPOSED SINGLE YELLOW LINE
- PROPOSED PARKING BAY REMOVAL
- PROPOSED PARKING BAY EXTENSION
- PROPOSED SINGLE OR DOUBLE YELLOW LINE REMOVAL
- EXISTING RESIDENT PARKING BAY
- EXISTING SHARED-USE PARKING BAY
- EXISTING DOUBLE YELLOW LINES
- EXISTING SINGLE YELLOW LINE

REV-5	DATE:	DES-05
REV-4	DATE:	DES-04
REV-3	DATE:	DES-03
REV-2	DATE:	DES-02
REV-1	DATE:	DES-01
Rev	Date	Description

Sabeel Khan  
Acting Assistant Director for Traffic, Transport and Parking  
Hounslow House, 7 Bath Road,  
Hounslow, TW3 3EB

Client	
--------	--

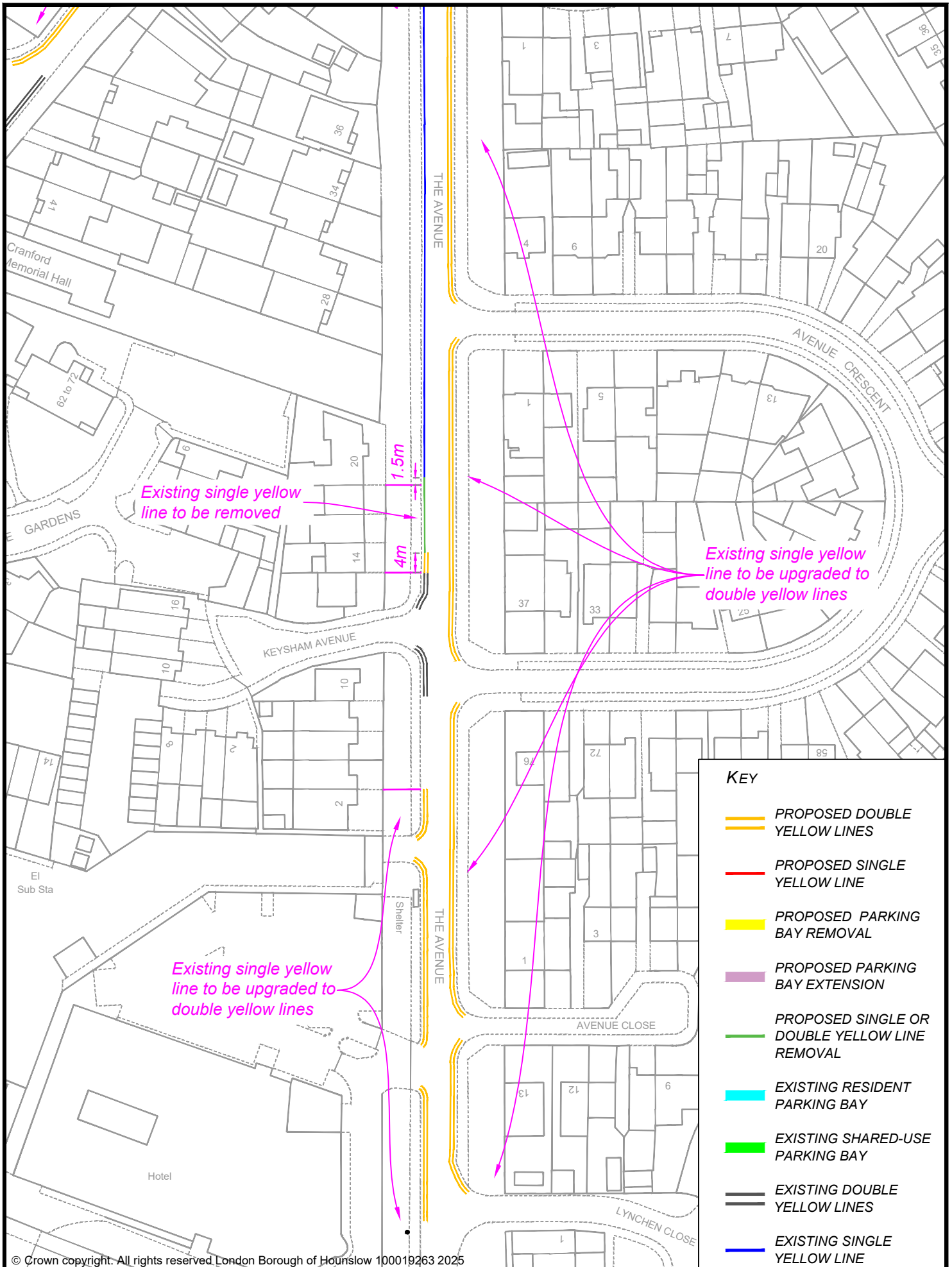
Project	PROPOSED WAITING RESTRICTIONS
---------	-------------------------------

Drawing Title	HIGH STREET J/W THE AVENUE, CRANFORD
---------------	---



Drawing Status	PROPOSED
----------------	----------

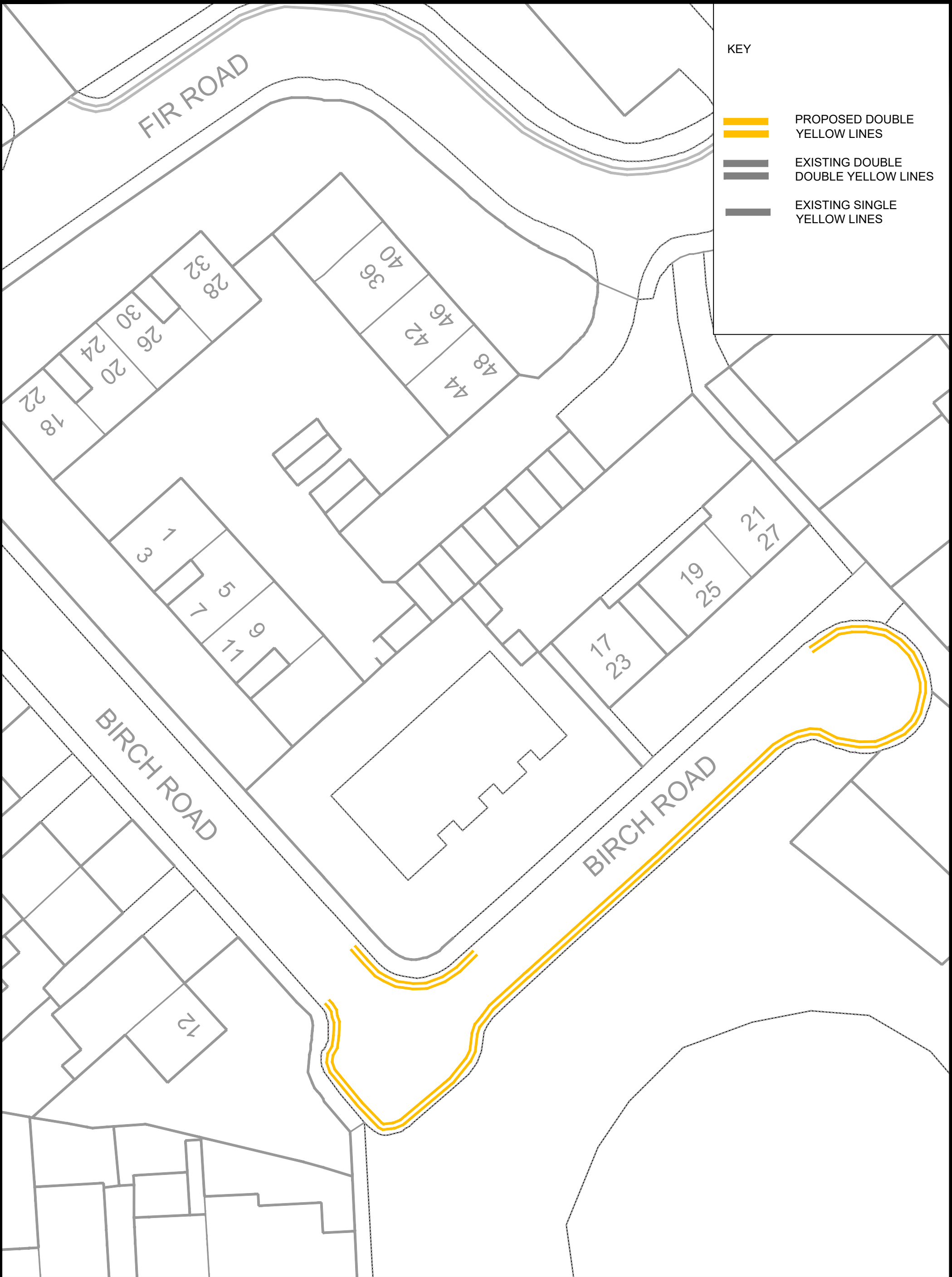
Drawn	Approved	Date	Scale	Size
AN	AH	APR-2025	1:1000	A4







Drg No	Rev
-	-



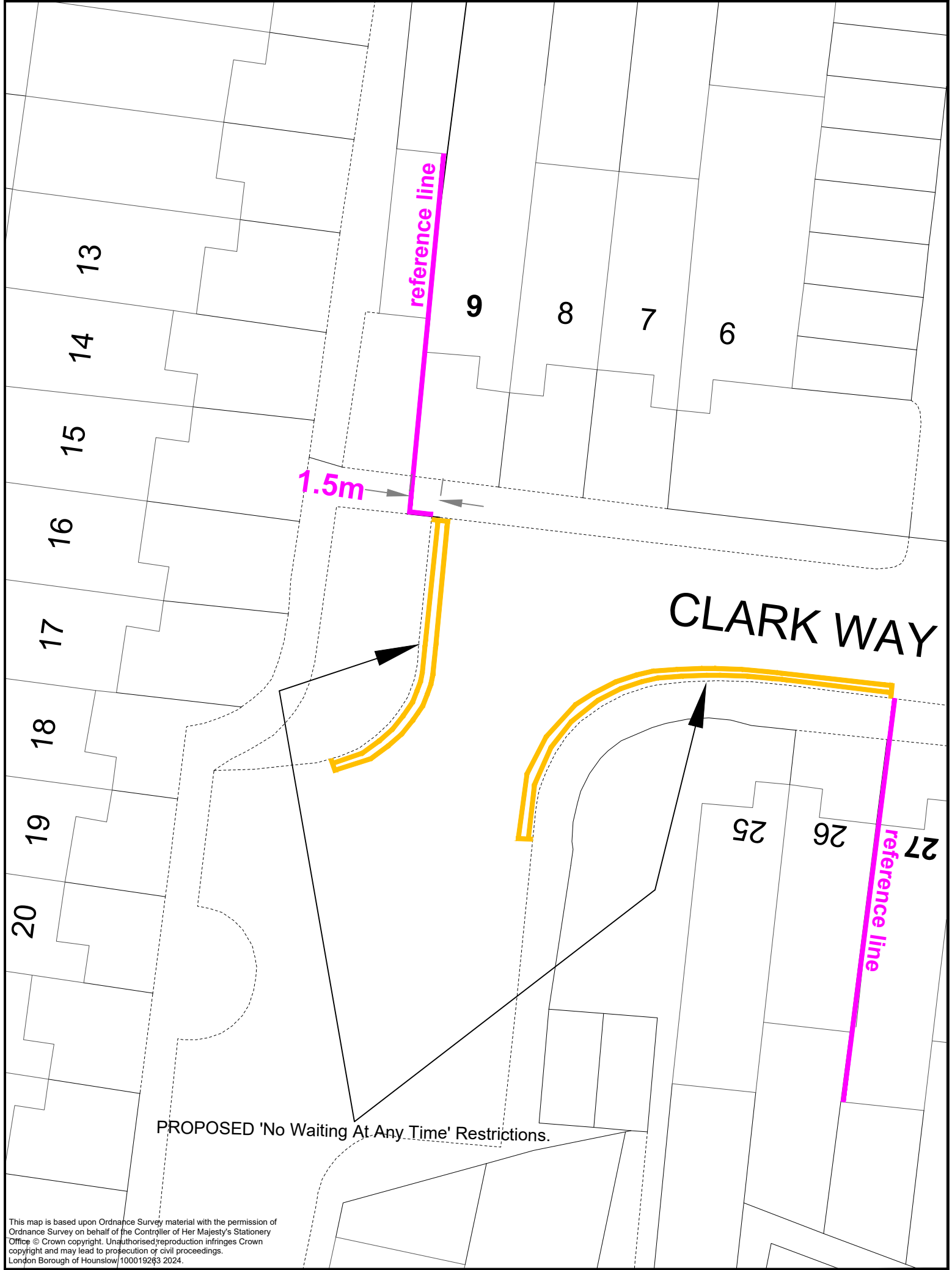
© Crown copyright. All rights reserved London Borough of Hounslow 100019263 2025

			Drawing Status					Project		Melanie Fontinelle Acting Director Environmental Services Hounslow House, 7 Bath Road, Hounslow, TW3 3EB	
			PROPOSED					PROPOSED WAITING RESTRICTIONS			
			Drawn AN	Approved AH	Date APR-2025	Scale 1:1000	Size A4	Drawing Title		Client	
			Dwg No					Rev		 <b>London Borough of Hounslow</b>	
			-					-			
Rev	Date	Description						THE AVENUE, CRANFORD			




<p>This map is based upon Ordnance Survey material with the permission of Ordnance Survey on behalf of the Controller of His Majesty's Stationery Office © Crown copyright. Unauthorised reproduction infringes Crown copyright and may lead to prosecution or civil proceedings. London Borough of Hounslow 100019263 2025</p> <table><tr><td>-</td><td>-</td><td>-</td></tr><tr><td>Rev</td><td>Date</td><td>Description</td></tr></table>			-	-	-	Rev	Date	Description	<table><tr><td colspan="5">Drawing Status</td></tr><tr><td colspan="5">PROPOSED</td></tr><tr><td>Drawn SG</td><td>Approved AH</td><td>Date: JAN 2025</td><td>Scale NTS</td><td>Size A3</td></tr><tr><td colspan="4">Drg No -</td><td>Rev -</td></tr></table>					Drawing Status					PROPOSED					Drawn SG	Approved AH	Date: JAN 2025	Scale NTS	Size A3	Drg No -				Rev -	<table><tr><td colspan="2">Project</td></tr><tr><td colspan="2">BIRCH ROAD, FELTHAM</td></tr><tr><td colspan="2">Drawing Title</td></tr><tr><td colspan="2">PROPOSED NO WAITING AT ANY TIME</td></tr></table>		Project		BIRCH ROAD, FELTHAM		Drawing Title		PROPOSED NO WAITING AT ANY TIME		<table><tr><td colspan="2">Sabeel Khan Interim Assistant Director of Traffic,Transport &amp; Parking Hounslow House, 7 Bath Road, Hounslow, TW3 3EB</td></tr><tr><td colspan="2">Client</td></tr><tr><td></td><td><b>London Borough of Hounslow</b></td></tr><tr><td colspan="2"></td></tr></table>		Sabeel Khan Interim Assistant Director of Traffic,Transport & Parking Hounslow House, 7 Bath Road, Hounslow, TW3 3EB		Client			<b>London Borough of Hounslow</b>		
-	-	-																																																			
Rev	Date	Description																																																			
Drawing Status																																																					
PROPOSED																																																					
Drawn SG	Approved AH	Date: JAN 2025	Scale NTS	Size A3																																																	
Drg No -				Rev -																																																	
Project																																																					
BIRCH ROAD, FELTHAM																																																					
Drawing Title																																																					
PROPOSED NO WAITING AT ANY TIME																																																					
Sabeel Khan Interim Assistant Director of Traffic,Transport & Parking Hounslow House, 7 Bath Road, Hounslow, TW3 3EB																																																					
Client																																																					
	<b>London Borough of Hounslow</b>																																																				
																																																					





This map is based upon Ordnance Survey material with the permission of Ordnance Survey on behalf of the Controller of Her Majesty's Stationery Office © Crown copyright. Unauthorised reproduction infringes Crown copyright and may lead to prosecution or civil proceedings.  
London Borough of Hounslow/100019263 2024.

Key:-

 Proposed "No Waiting At Any Time" Restrictions


Project		PROPOSED WAITING RESTRICTIONS - ROUND 10			
Drawn	Approved	Date	Scale	Size	
IS	AH	October 2024	N.T.S	A4	
Dwg No				Rev	-
Rev	Date	Description			


Clark Way,  
Hounslow, TW5 9EG

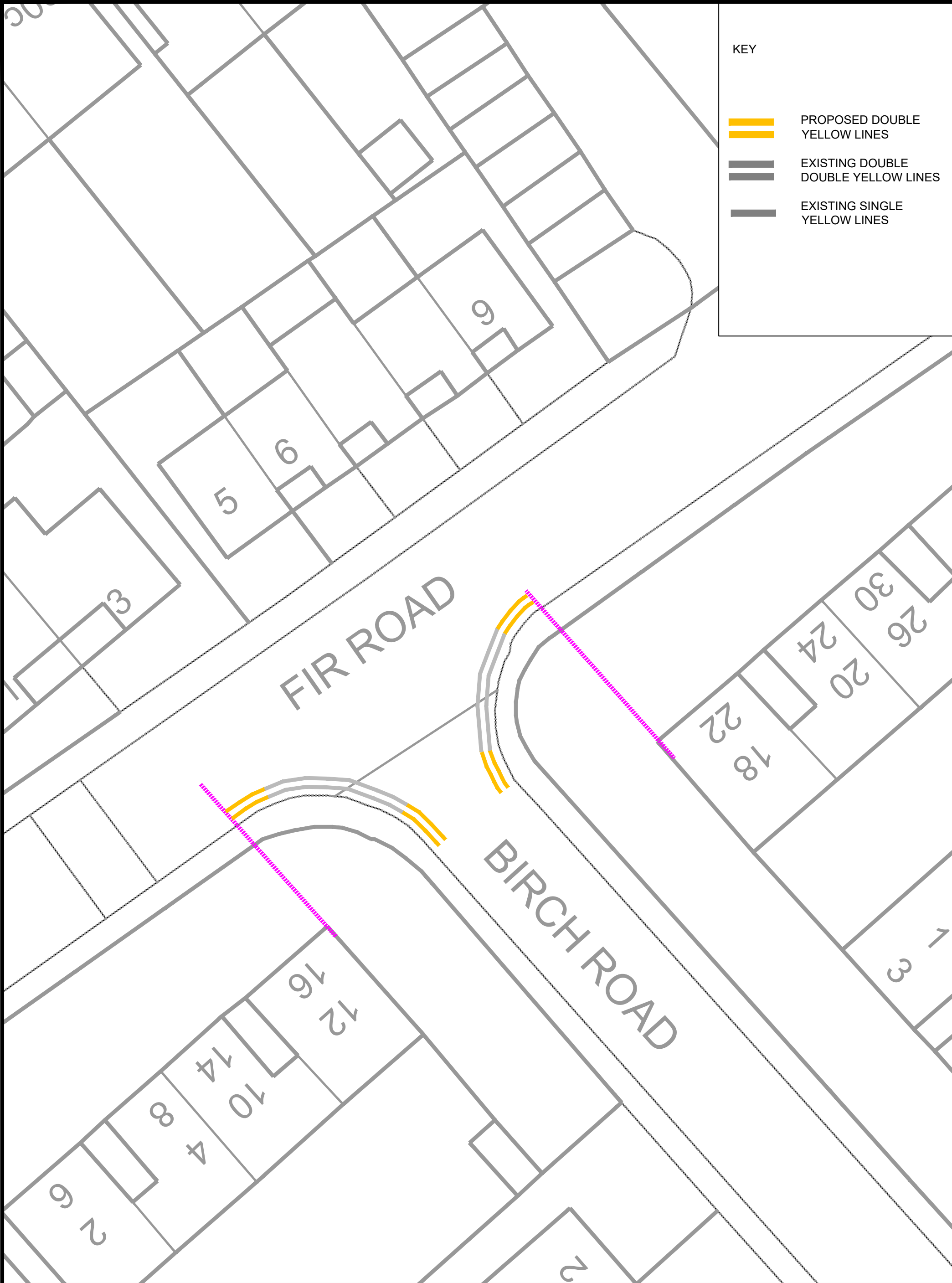
Proposed Double Yellow Lines



Melanie Fontinelle, Acting Director Environmental Services,  
Hounslow House, 7 Bath Road,  
Hounslow, TW3 3EB

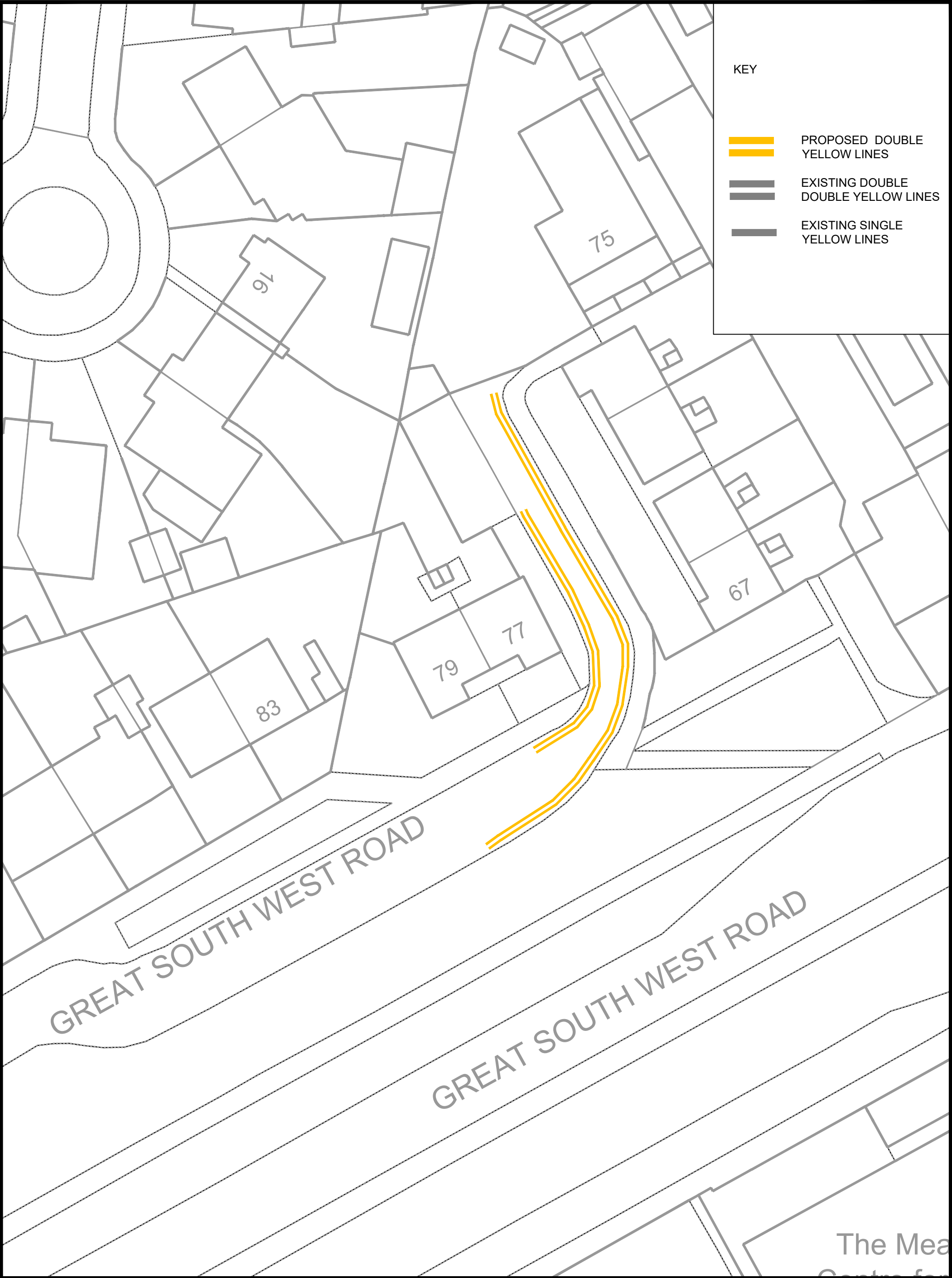
Client



 **London Borough  
of Hounslow**

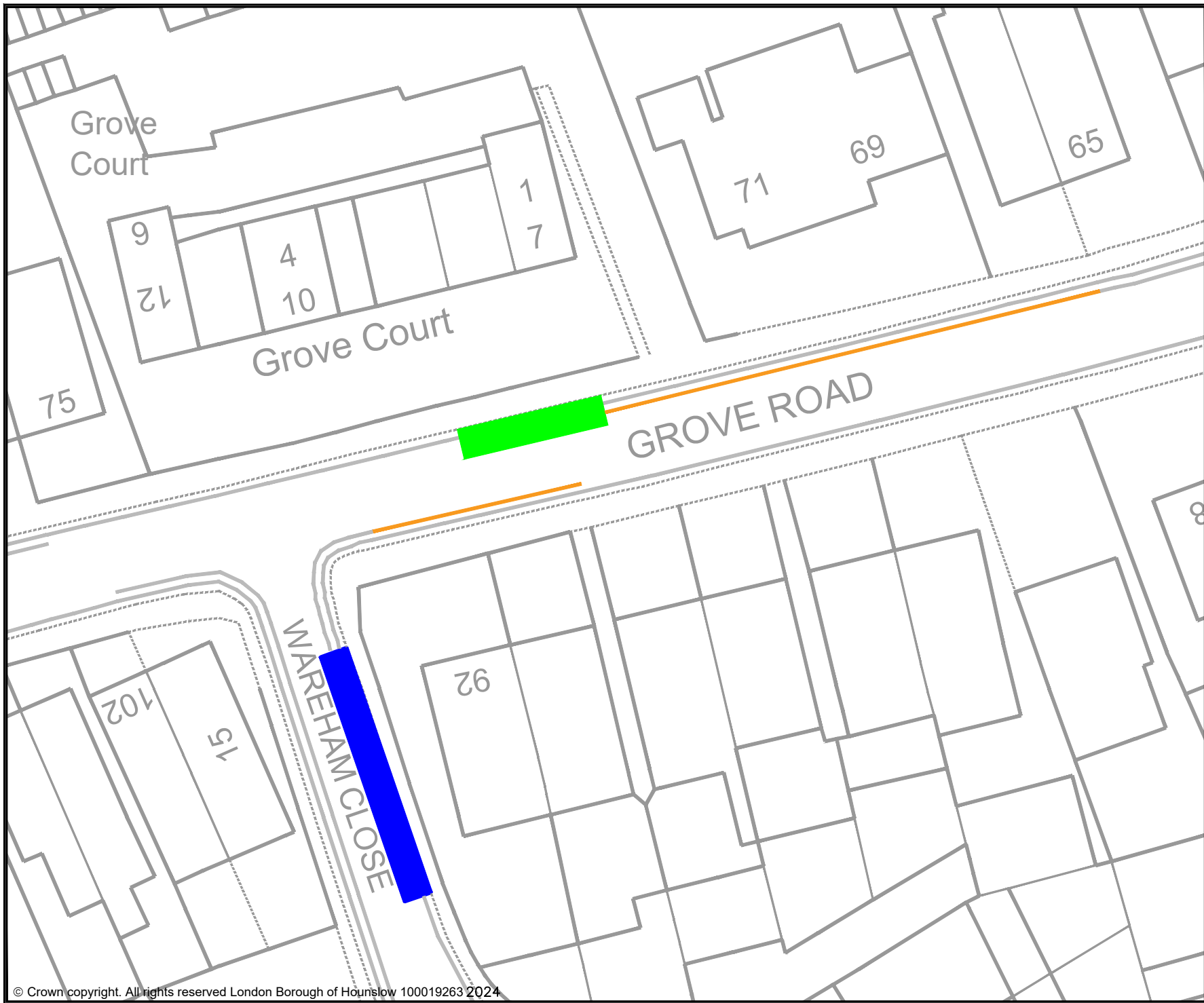




<p>This map is based upon Ordnance Survey material with the permission of Ordnance Survey on behalf of the Controller of His Majesty's Stationery Office © Crown copyright. Unauthorised reproduction infringes Crown copyright and may lead to prosecution or civil proceedings. London Borough of Hounslow 100019263 2025</p> <table><tr><td>-</td><td>-</td><td>-</td></tr><tr><td>Rev</td><td>Date</td><td>Description</td></tr></table>			-	-	-	Rev	Date	Description	<div>Drawing Status</div> <div>PROPOSED</div>					<div>Project</div> <div>FIR ROAD AND BIRCH ROAD, FELTHAM</div>		<div>Sabeel Khan Interim Assistant Director of Traffic, Transport &amp; Parking Hounslow House, 7 Bath Road, Hounslow, TW3 3EB</div>	
			-	-	-												
			Rev	Date	Description												
<div>Drawn</div> <div>SG</div>	<div>Approved</div> <div>AH</div>	<div>Date:</div> <div>JAN 2025</div>	<div>Scale</div> <div>NTS</div>	<div>Size</div> <div>A3</div>	<div>Drawing Title</div> <div>PROPOSED NO WAITING AT ANY TIME</div>		<div>Client</div> <div> <b>London Borough of Hounslow</b></div>										
<div>Drg No</div> <div>-</div>					<div>Rev</div> <div>-</div>												





<p>This map is based upon Ordnance Survey material with the permission of Ordnance Survey on behalf of the Controller of His Majesty's Stationery Office © Crown copyright. Unauthorised reproduction infringes Crown copyright and may lead to prosecution or civil proceedings. London Borough of Hounslow 100019263 2024</p> <table><tr><td>-</td><td>-</td><td>-</td></tr><tr><td>Rev</td><td>Date</td><td>Description</td></tr></table>			-	-	-	Rev	Date	Description	<div>Drawing Status</div> <div>PROPOSED</div> <table><tr><td>Drawn</td><td>Approved</td><td>Date:</td><td>Scale</td><td>Size</td></tr><tr><td>SG</td><td>AH</td><td>NOV 2024</td><td>NTS</td><td>A3</td></tr></table> <div>Drg No</div> <div>-</div> <div>Rev</div> <div>-</div>					Drawn	Approved	Date:	Scale	Size	SG	AH	NOV 2024	NTS	A3	<div>Project</div> <div>GREAT SOUTH WEST ROAD, HOUNSLOW</div>		<div>Davina Millership</div> <div>Interim Assistant Director of Traffic, Transport &amp; Parking</div> <div>Hounslow House, 7 Bath Road,</div> <div>Hounslow, TW3 3EB</div>	
			-	-	-																						
			Rev	Date	Description																						
			Drawn	Approved	Date:	Scale	Size																				
SG	AH	NOV 2024	NTS	A3																							
<div>Drawing Title</div> <div>PROPOSED DOUBLE YELLOW LINES</div>																											
			<div>Client</div> <div> <b>London Borough of Hounslow</b></div> <div></div>																								



- KEY
- MICRO-MOBILITY BAY
  - EXISTING PERMIT HOLDERS BAY
  - EXISTING PERMIT HOLDERS / 'PAY TO PARK' BAY
  - EXISTING 'PAY TO PARK' BAY
  - EXISTING BLUE BADGE HOLDER BAY
  - EXISTING ELECTRIC VEHICLE CHARGING OR CAR CLUB BAY
  - EXISTING LOADING ONLY BAY
  - EXISTING MOTOR - CYCLE ONLY BAY
  - PROPOSED DOUBLE YELLOW LINES
  - EXISTING SINGLE YELLOW LINE
  - EXISTING DOUBLE YELLOW LINES

Rev	Date	Description
Divana Millership Assistant Director of Traffic, Transport & Parking Hounslow House, 7 Bath Road, Hounslow, TW3 3EB		
Client		
Project		
PROPOSED DOUBLE YELLOW LINES		
Drawing Title		
GROVE ROAD, HOUNSLOW		
Drawing Status		
PROPOSED		
Drawn	Approved	Date
SG	AH	NOV-2024
Scale	Size	
1:500	A4	
Dtg No		Rev



<p>This map is based upon Ordnance Survey material with the permission of Ordnance Survey on behalf of the Controller of His Majesty's Stationery Office © Crown copyright. Unauthorised reproduction infringes Crown copyright and may lead to prosecution or civil proceedings. London Borough of Hounslow 100019263 2025</p> <table><tr><td>-</td><td>-</td><td>-</td></tr><tr><td>Rev</td><td>Date</td><td>Description</td></tr></table>			-	-	-	Rev	Date	Description	Drawing Status					Project		Divana Millership Assistant Director of Transport & Parking Hounslow House, 7 Bath Road, Hounslow, TW3 3EB	
			-	-	-												
			Rev	Date	Description												
			PROPOSED					HATTON ROAD, FELTHAM		Drawing Title		Client					
Drawn SG	Approved AH	Date: NOV 2024	Scale NTS	Size A3	PROPOSED DOUBLE YELLOW LINES HATTON ROAD,FELTHAM												
Drg No					Rev		PROPOSED DOUBLE YELLOW LINES HATTON ROAD,FELTHAM		 <b>London Borough of Hounslow</b>								
-					-												





KEY







NEW RESIDENT PARKING BAYS

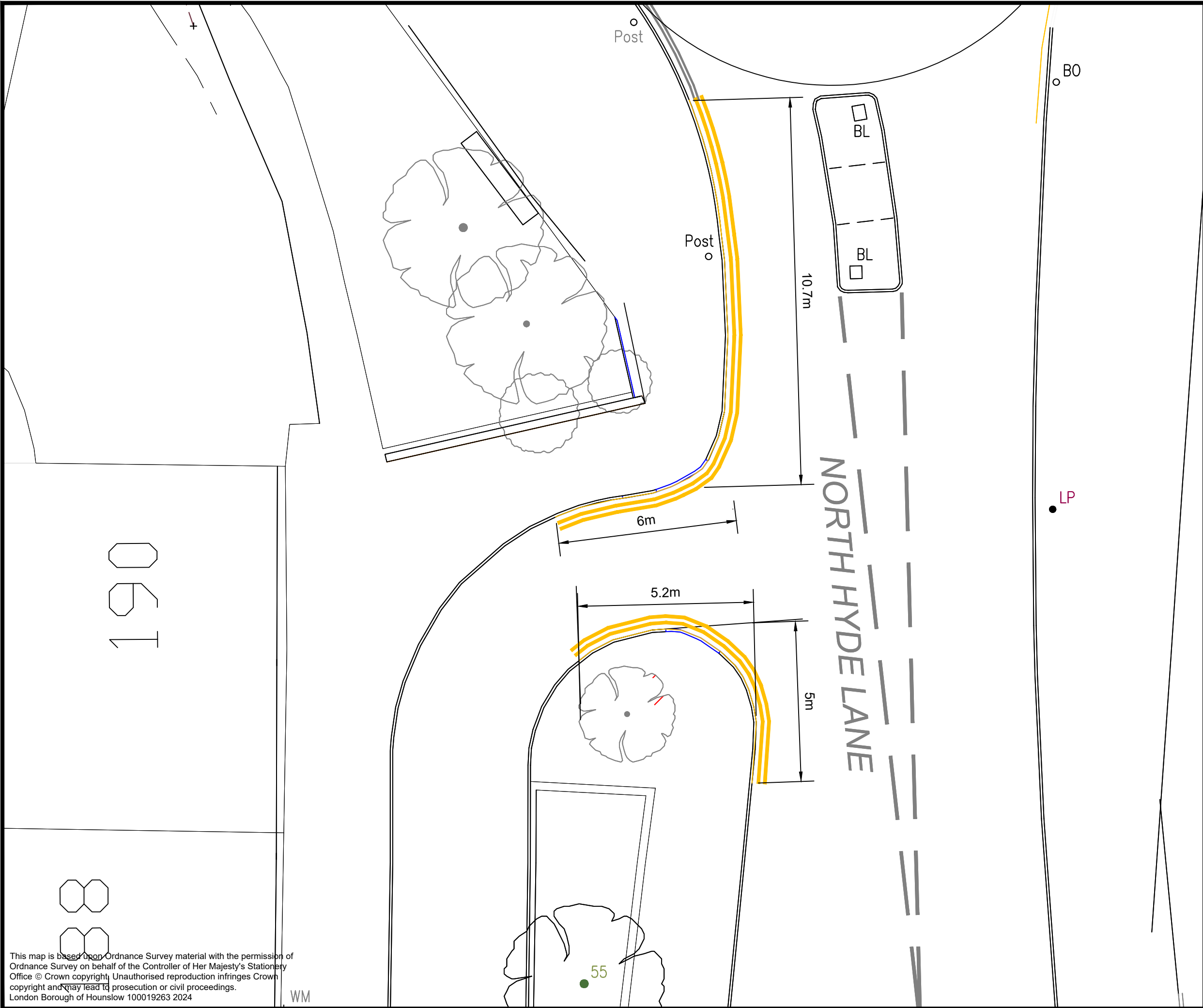
EXISTING HOUNSLOW WEST CPZ BOUNDARY

NEW SINGLE YELLOW LINES

EXISTING DOUBLE DOUBLE YELLOW LINES

EXISTING SINGLE YELLOW LINES

<p>This map is based upon Ordnance Survey material with the permission of Ordnance Survey on behalf of the Controller of His Majesty's Stationery Office © Crown copyright. Unauthorised reproduction infringes Crown copyright and may lead to prosecution or civil proceedings. London Borough of Hounslow 100019263 2024</p> <table><tr><td>-</td><td>-</td><td>-</td></tr><tr><td>Rev</td><td>Date</td><td>Description</td></tr></table>			-	-	-	Rev	Date	Description	<table><tr><td colspan="5">Drawing Status</td></tr><tr><td colspan="5">PROPOSED</td></tr><tr><td>Drawn</td><td>Approved</td><td>Date:</td><td>Scale</td><td>Size</td></tr><tr><td>SG</td><td>AH</td><td>JULY 2024</td><td>1:600</td><td>A3</td></tr><tr><td colspan="4">Drg No</td><td>Rev</td></tr><tr><td colspan="4">-</td><td>-</td></tr></table>					Drawing Status					PROPOSED					Drawn	Approved	Date:	Scale	Size	SG	AH	JULY 2024	1:600	A3	Drg No				Rev	-				-	<table><tr><td colspan="2">Project</td></tr><tr><td colspan="2">MANOR AVENUE, HOUNSLOW</td></tr><tr><td colspan="2">Drawing Title</td></tr><tr><td colspan="2">MANOR AVENUE, HOUNSLOW DETAILED DESIGN CONSULTATION</td></tr></table>		Project		MANOR AVENUE, HOUNSLOW		Drawing Title		MANOR AVENUE, HOUNSLOW DETAILED DESIGN CONSULTATION		<table><tr><td colspan="2">Davina Millership Interim Assistant Director of Traffic, Transport &amp; Parking Hounslow House, 7 Bath Road, Hounslow, TW3 3EB</td></tr><tr><td colspan="2">Client</td></tr><tr><td></td><td><b>London Borough of Hounslow</b></td></tr><tr><td colspan="2"></td></tr></table>		Davina Millership Interim Assistant Director of Traffic, Transport & Parking Hounslow House, 7 Bath Road, Hounslow, TW3 3EB		Client			<b>London Borough of Hounslow</b>		
-	-	-																																																													
Rev	Date	Description																																																													
Drawing Status																																																															
PROPOSED																																																															
Drawn	Approved	Date:	Scale	Size																																																											
SG	AH	JULY 2024	1:600	A3																																																											
Drg No				Rev																																																											
-				-																																																											
Project																																																															
MANOR AVENUE, HOUNSLOW																																																															
Drawing Title																																																															
MANOR AVENUE, HOUNSLOW DETAILED DESIGN CONSULTATION																																																															
Davina Millership Interim Assistant Director of Traffic, Transport & Parking Hounslow House, 7 Bath Road, Hounslow, TW3 3EB																																																															
Client																																																															
	<b>London Borough of Hounslow</b>																																																														
																																																															



Notes

- \* All dimensions in metres unless otherwise stated.
- \* No tactile paving to be installed that is cut less than half a standard paviour.

Road Markings

All new markings to be installed in accordance with TSRGD 2016.

Key

Proposed AAT waiting restrictions

0	20/12/24	Original issue
Rev	Date	Description

Melanie Fontinelle  
Acting Director of Environmental Services  
Hounslow House  
Hounslow,TW3 3EB

Client

Project

NORTH HYDE LANE, HOUNSLOW

Drawing Title

Proposed waiting restriction,  
At Any Time

Drawing Status

FOR CONSULTATION

Drawn	Approved	Date	Scale	Size
DAH	HH	May 2025	1:100	A3

Drg No	Rev
LBH-NHL2-ZZ-XX-200-10	0

Existing 'No Waiting At Any Time' Restriction.

PARK ROAD

reference line

6.1

97

28




8.9

30

Proposed extension of Existing 'No Waiting At Any Time' Restriction.

This map is based upon Ordnance Survey material with the permission of Ordnance Survey on behalf of the Controller of Her Majesty's Stationery Office © Crown copyright. Unauthorised reproduction infringes Crown copyright and may lead to prosecution or civil proceedings.  
London Borough of Hounslow 100019263 2024.

Key:-

	Proposed "No Waiting At Any Time" Restriction.
	Existing "No Waiting At Any Time" Restriction.
	Block-out Existing End Point for Existing "No Waiting At Any Time" Restriction.

Rev.	Date	Description
------	------	-------------

Project					
PROPOSED WAITING RESTRICTIONS - ROUND 10					
Drawn	Approved	Date	Scale	Size	
IS	AH	November 2024	N.T.S	A4	
Drg No				Rev	-

**26 Park Road,  
Hanworth, TW13 6PW**

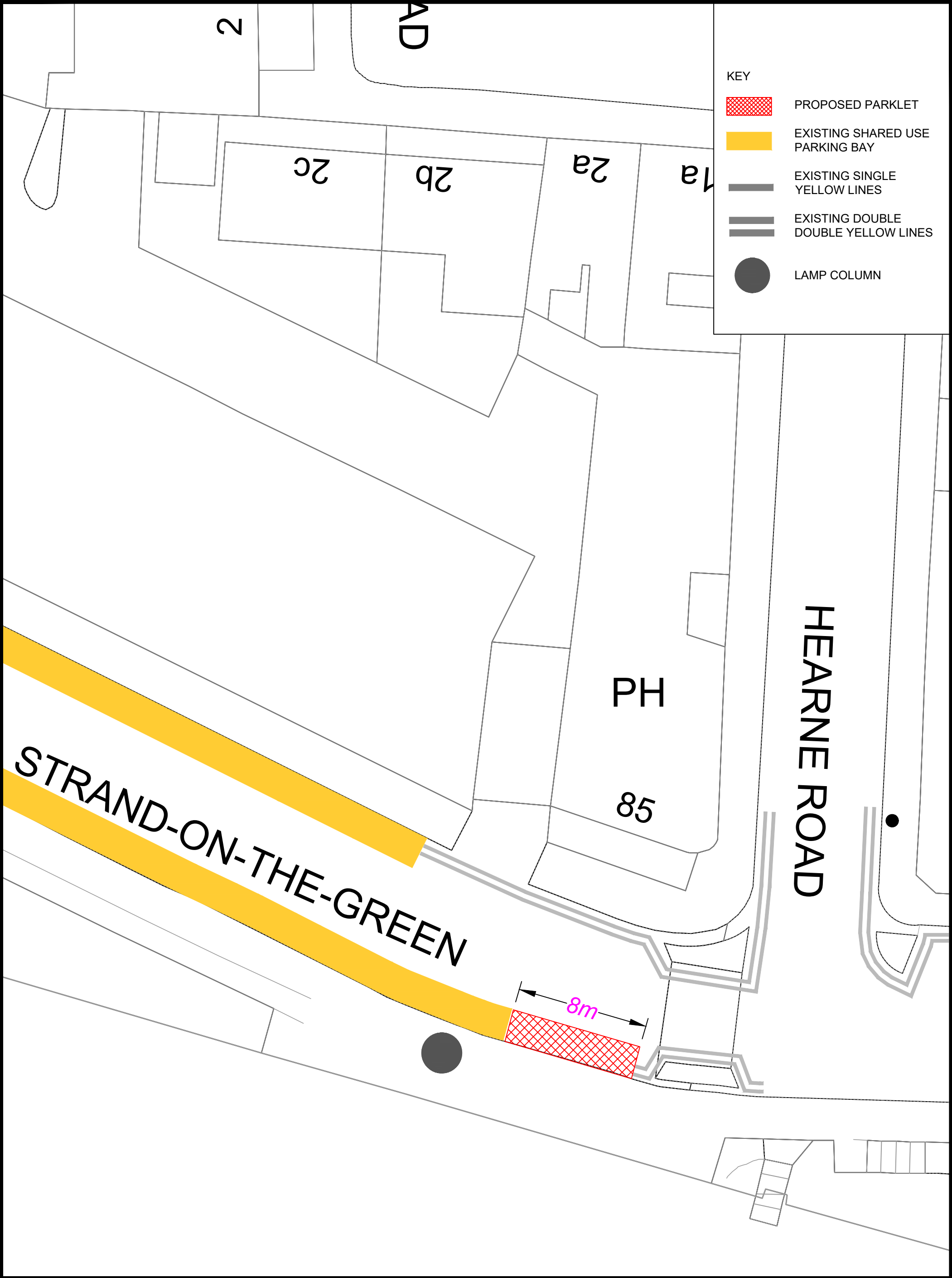
**Proposed Extension of Existing  
Double Yellow Lines.**







Melanie Fontinelle, Acting Director Environmental Services,  
Hounslow House, 7 Bath Road,  
Hounslow, TW3 3EB

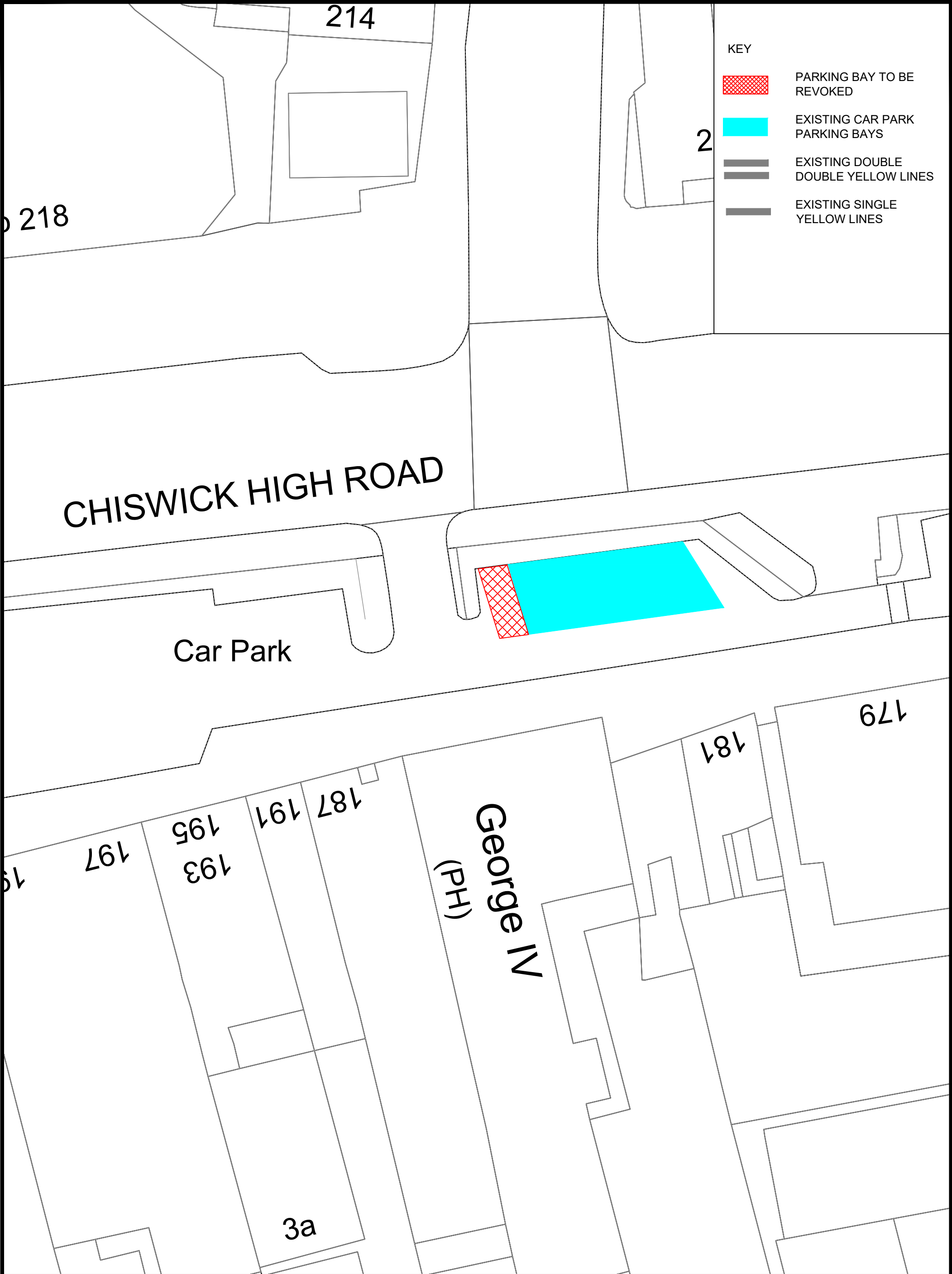
Client







**London Borough  
of Hounslow**





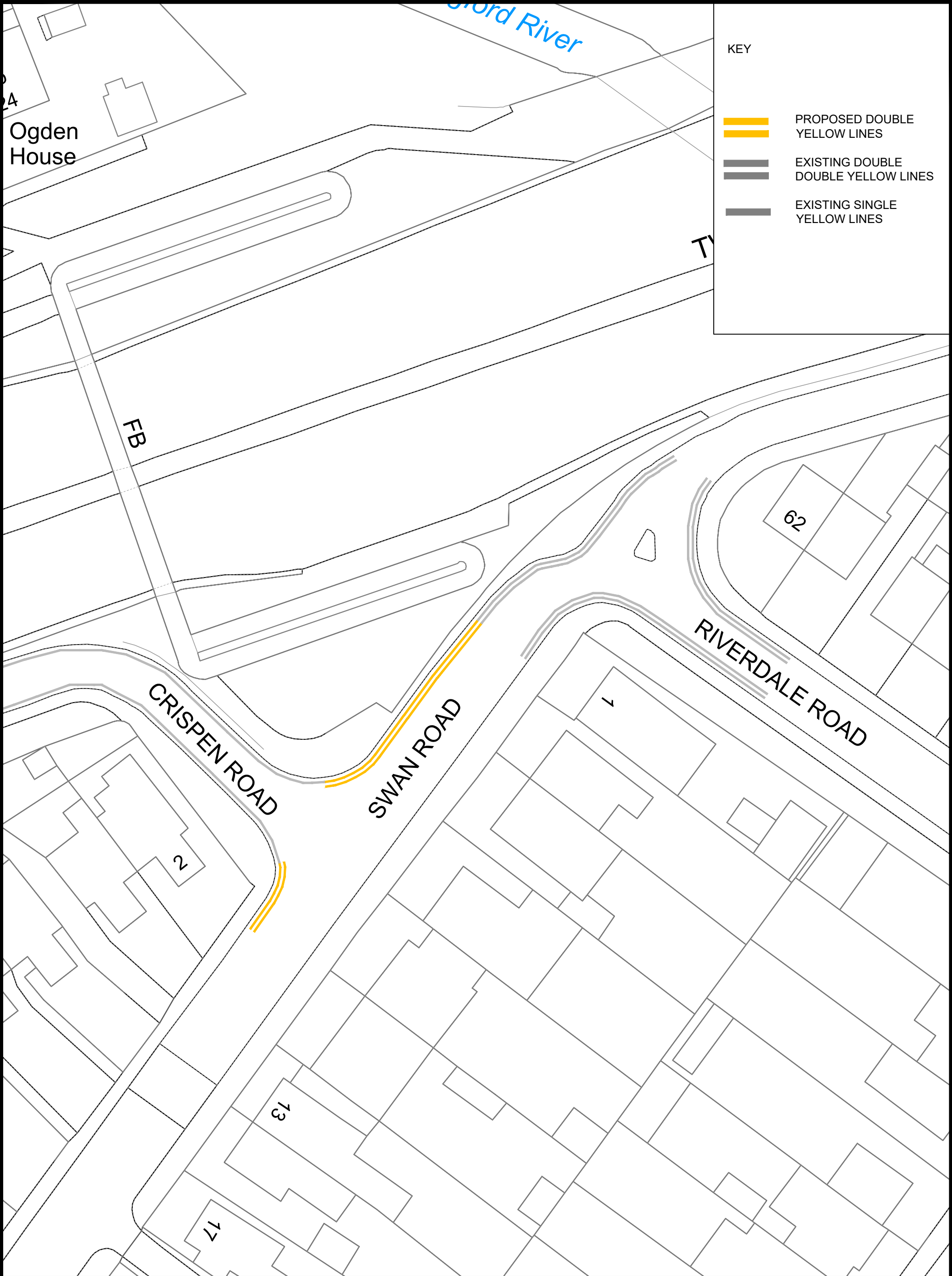
<p>This map is based upon Ordnance Survey material with the permission of Ordnance Survey on behalf of the Controller of His Majesty's Stationery Office © Crown copyright. Unauthorised reproduction infringes Crown copyright and may lead to prosecution or civil proceedings. London Borough of Hounslow 100019263 2025</p> <table><tr><td>-</td><td>-</td><td>-</td></tr><tr><td>Rev</td><td>Date</td><td>Description</td></tr></table>			-	-	-	Rev	Date	Description	<table><tr><td colspan="5">Drawing Status</td></tr><tr><td colspan="5">PROPOSED</td></tr><tr><td>Drawn SG</td><td>Approved AH</td><td>Date: MARCH 2025</td><td>Scale NTS</td><td>Size A3</td></tr><tr><td colspan="4">Drg No -</td><td>Rev -</td></tr></table>					Drawing Status					PROPOSED					Drawn SG	Approved AH	Date: MARCH 2025	Scale NTS	Size A3	Drg No -				Rev -	<table><tr><td colspan="2">Project</td></tr><tr><td colspan="2">STRAND ON THE GREEN, CHISWICK</td></tr><tr><td colspan="2">Drawing Title</td></tr><tr><td colspan="2">PROPOSED PARKLET</td></tr></table>		Project		STRAND ON THE GREEN, CHISWICK		Drawing Title		PROPOSED PARKLET		<table><tr><td colspan="2">Sabeel Khan Interim Director of Traffic, Transport &amp; Parking Hounslow House, 7 Bath Road, Hounslow, TW3 3EB</td></tr><tr><td colspan="2">Client</td></tr><tr><td></td><td><b>London Borough of Hounslow</b></td></tr><tr><td colspan="2"></td></tr></table>		Sabeel Khan Interim Director of Traffic, Transport & Parking Hounslow House, 7 Bath Road, Hounslow, TW3 3EB		Client			<b>London Borough of Hounslow</b>		
-	-	-																																																			
Rev	Date	Description																																																			
Drawing Status																																																					
PROPOSED																																																					
Drawn SG	Approved AH	Date: MARCH 2025	Scale NTS	Size A3																																																	
Drg No -				Rev -																																																	
Project																																																					
STRAND ON THE GREEN, CHISWICK																																																					
Drawing Title																																																					
PROPOSED PARKLET																																																					
Sabeel Khan Interim Director of Traffic, Transport & Parking Hounslow House, 7 Bath Road, Hounslow, TW3 3EB																																																					
Client																																																					
	<b>London Borough of Hounslow</b>																																																				
																																																					









<p>This map is based upon Ordnance Survey material with the permission of Ordnance Survey on behalf of the Controller of His Majesty's Stationery Office © Crown copyright. Unauthorised reproduction infringes Crown copyright and may lead to prosecution or civil proceedings. London Borough of Hounslow 100019263 2025</p> <table><tr><td>-</td><td>-</td><td>-</td></tr><tr><td>Rev</td><td>Date</td><td>Description</td></tr></table>			-	-	-	Rev	Date	Description	<table><tr><td colspan="5">Drawing Status</td></tr><tr><td colspan="5">PROPOSED</td></tr><tr><td>Drawn SG</td><td>Approved AH</td><td>Date: FEB 2025</td><td>Scale NTS</td><td>Size A3</td></tr><tr><td colspan="4">Drg No -</td><td>Rev -</td></tr></table>					Drawing Status					PROPOSED					Drawn SG	Approved AH	Date: FEB 2025	Scale NTS	Size A3	Drg No -				Rev -	<table><tr><td colspan="2">Project</td></tr><tr><td colspan="2">CHISWICK HIGH ROAD</td></tr><tr><td colspan="2">Drawing Title</td></tr><tr><td colspan="2">PROPOSED REVOCATION OF PARKING BAY</td></tr></table>		Project		CHISWICK HIGH ROAD		Drawing Title		PROPOSED REVOCATION OF PARKING BAY		<p>Sabeel Khan Interim Assistant Director of Traffic,Transport &amp; Parking Hounslow House, 7 Bath Road, Hounslow, TW3 3EB</p>		<table><tr><td>Client</td><td><b>London Borough of Hounslow</b></td><td></td></tr></table>		Client	 <b>London Borough of Hounslow</b>	
-	-	-																																																
Rev	Date	Description																																																
Drawing Status																																																		
PROPOSED																																																		
Drawn SG	Approved AH	Date: FEB 2025	Scale NTS	Size A3																																														
Drg No -				Rev -																																														
Project																																																		
CHISWICK HIGH ROAD																																																		
Drawing Title																																																		
PROPOSED REVOCATION OF PARKING BAY																																																		
Client	 <b>London Borough of Hounslow</b>																																																	

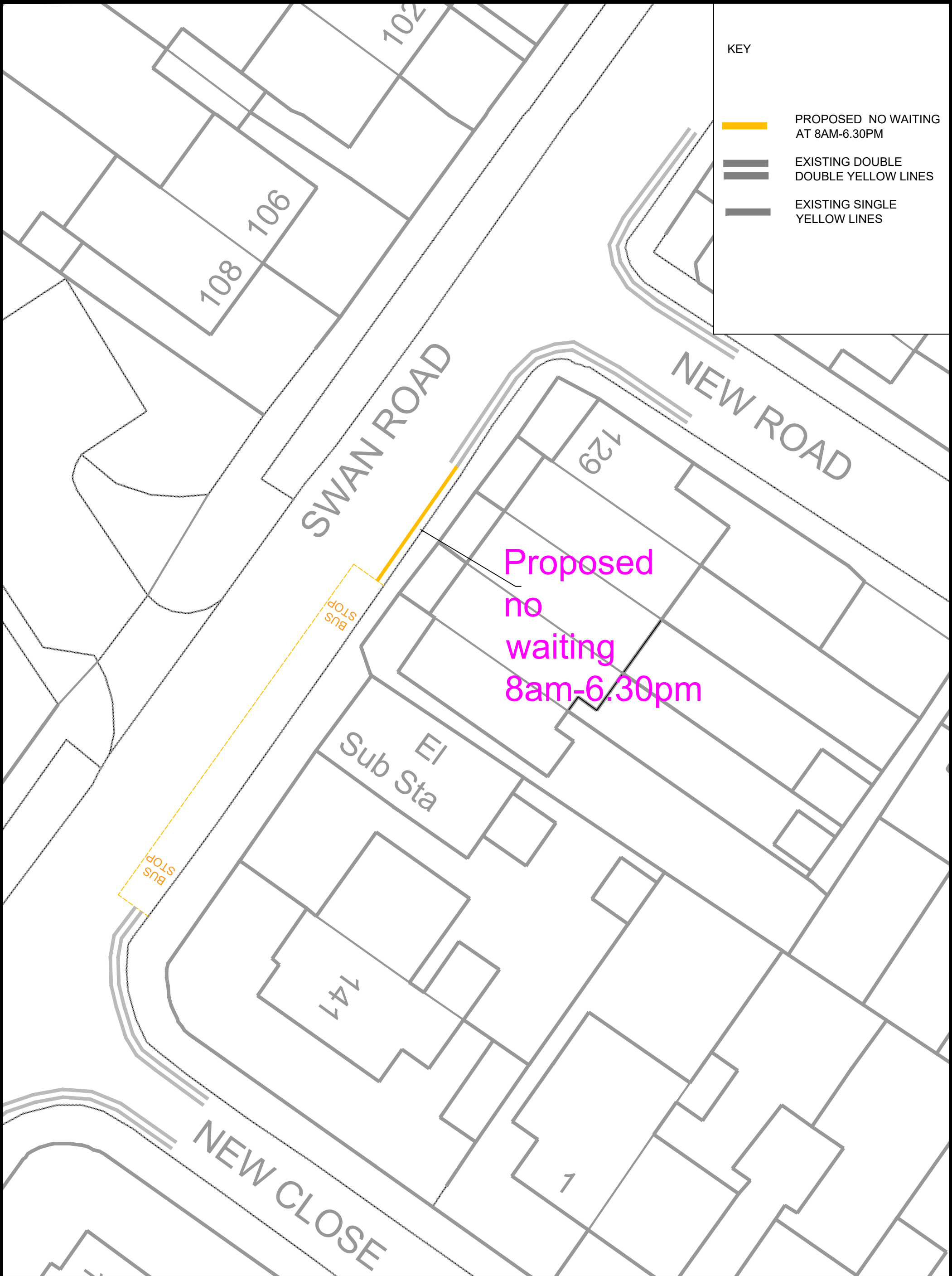








-	-	-
Rev	Date	Description

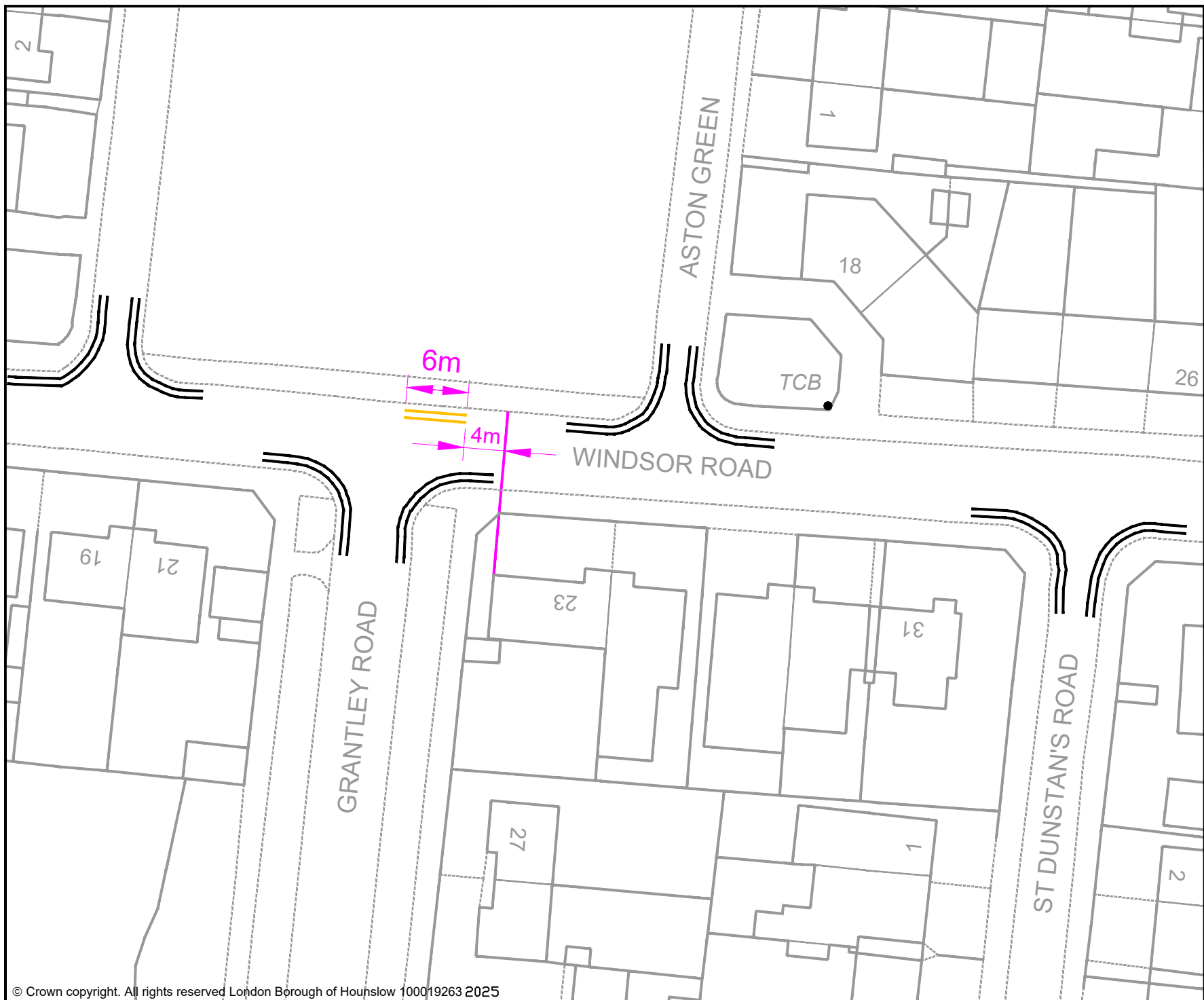


<p>This map is based upon Ordnance Survey material with the permission of Ordnance Survey on behalf of the Controller of His Majesty's Stationery Office © Crown copyright. Unauthorised reproduction infringes Crown copyright and may lead to prosecution or civil proceedings. London Borough of Hounslow 100019263 2025</p> <table><tr><td>-</td><td>-</td><td>-</td></tr><tr><td>Rev</td><td>Date</td><td>Description</td></tr></table>			-	-	-	Rev	Date	Description	<table><tr><td colspan="5">Drawing Status</td></tr><tr><td colspan="5">PROPOSED</td></tr><tr><td>Drawn</td><td>Approved</td><td>Date:</td><td>Scale</td><td>Size</td></tr><tr><td>SG</td><td>AH</td><td>FEB 2025</td><td>NTS</td><td>A3</td></tr><tr><td colspan="4">Drg No</td><td>Rev</td></tr><tr><td colspan="4">-</td><td>-</td></tr></table>					Drawing Status					PROPOSED					Drawn	Approved	Date:	Scale	Size	SG	AH	FEB 2025	NTS	A3	Drg No				Rev	-				-	<table><tr><td colspan="2">Project</td></tr><tr><td colspan="2">SWAN ROAD JUNCTION WITH CRISPEN ROAD,FELTHAM</td></tr><tr><td colspan="2">Drawing Title</td></tr><tr><td colspan="2">PROPOSED NO WAITING AT ANY TIME</td></tr></table>		Project		SWAN ROAD JUNCTION WITH CRISPEN ROAD,FELTHAM		Drawing Title		PROPOSED NO WAITING AT ANY TIME		<p>Sabeel Khan Interim Assistant Director of Traffic,Transport &amp; Parking Hounslow House, 7 Bath Road, Hounslow, TW3 3EB</p>		<table><tr><td>Client</td><td><b>London Borough of Hounslow</b></td><td></td></tr></table>		Client	 <b>London Borough of Hounslow</b>	
-	-	-																																																										
Rev	Date	Description																																																										
Drawing Status																																																												
PROPOSED																																																												
Drawn	Approved	Date:	Scale	Size																																																								
SG	AH	FEB 2025	NTS	A3																																																								
Drg No				Rev																																																								
-				-																																																								
Project																																																												
SWAN ROAD JUNCTION WITH CRISPEN ROAD,FELTHAM																																																												
Drawing Title																																																												
PROPOSED NO WAITING AT ANY TIME																																																												
Client	 <b>London Borough of Hounslow</b>																																																											





<p>This map is based upon Ordnance Survey material with the permission of Ordnance Survey on behalf of the Controller of His Majesty's Stationery Office © Crown copyright. Unauthorised reproduction infringes Crown copyright and may lead to prosecution or civil proceedings. London Borough of Hounslow 100019263 2024</p> <table><tr><td>-</td><td>-</td><td>-</td></tr><tr><td>Rev</td><td>Date</td><td>Description</td></tr></table>			-	-	-	Rev	Date	Description	<table><tr><td colspan="5">Drawing Status</td></tr><tr><td colspan="5">PROPOSED</td></tr><tr><td>Drawn</td><td>Approved</td><td>Date:</td><td>Scale</td><td>Size</td></tr><tr><td>SG</td><td>AH</td><td>NOV 2024</td><td>NTS</td><td>A3</td></tr><tr><td colspan="4">Drg No</td><td>Rev</td></tr><tr><td colspan="4">-</td><td>-</td></tr></table>					Drawing Status					PROPOSED					Drawn	Approved	Date:	Scale	Size	SG	AH	NOV 2024	NTS	A3	Drg No				Rev	-				-	<table><tr><td colspan="2">Project</td></tr><tr><td colspan="2">SWAN ROAD, FELTHAM</td></tr><tr><td colspan="2">Drawing Title</td></tr><tr><td colspan="2">PROPOSED NO WAITING AT 8AM-6.30PM</td></tr></table>		Project		SWAN ROAD, FELTHAM		Drawing Title		PROPOSED NO WAITING AT 8AM-6.30PM		<p>Davina Millership Interim Assistant Director of Traffic,Transport &amp; Parking Hounslow House, 7 Bath Road, Hounslow, TW3 3EB</p> <table><tr><td>Client</td><td><b>London Borough of Hounslow</b></td><td></td></tr></table>		Client	 <b>London Borough of Hounslow</b>	
-	-	-																																																								
Rev	Date	Description																																																								
Drawing Status																																																										
PROPOSED																																																										
Drawn	Approved	Date:	Scale	Size																																																						
SG	AH	NOV 2024	NTS	A3																																																						
Drg No				Rev																																																						
-				-																																																						
Project																																																										
SWAN ROAD, FELTHAM																																																										
Drawing Title																																																										
PROPOSED NO WAITING AT 8AM-6.30PM																																																										
Client	 <b>London Borough of Hounslow</b>																																																									



# KEY

- PROPOSED 'AT ANY TIME' DOUBLE YELLOW LINES
- EXISTING 'AT ANY TIME' DOUBLE YELLOW LINES
- EXISTING SINGLE YELLOW LINE

Rev	Date	Description

Melanie Fontinelle  
Acting Director Environmental Services  
Hounslow House, 7 Bath Road,  
Hounslow, TW3 3EB

Client

 **London Borough of Hounslow**



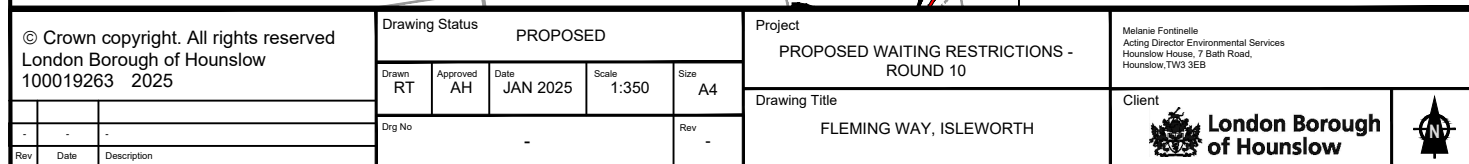
Project  
PROPOSED WAITING RESTRICTIONS -  
ROUND 10

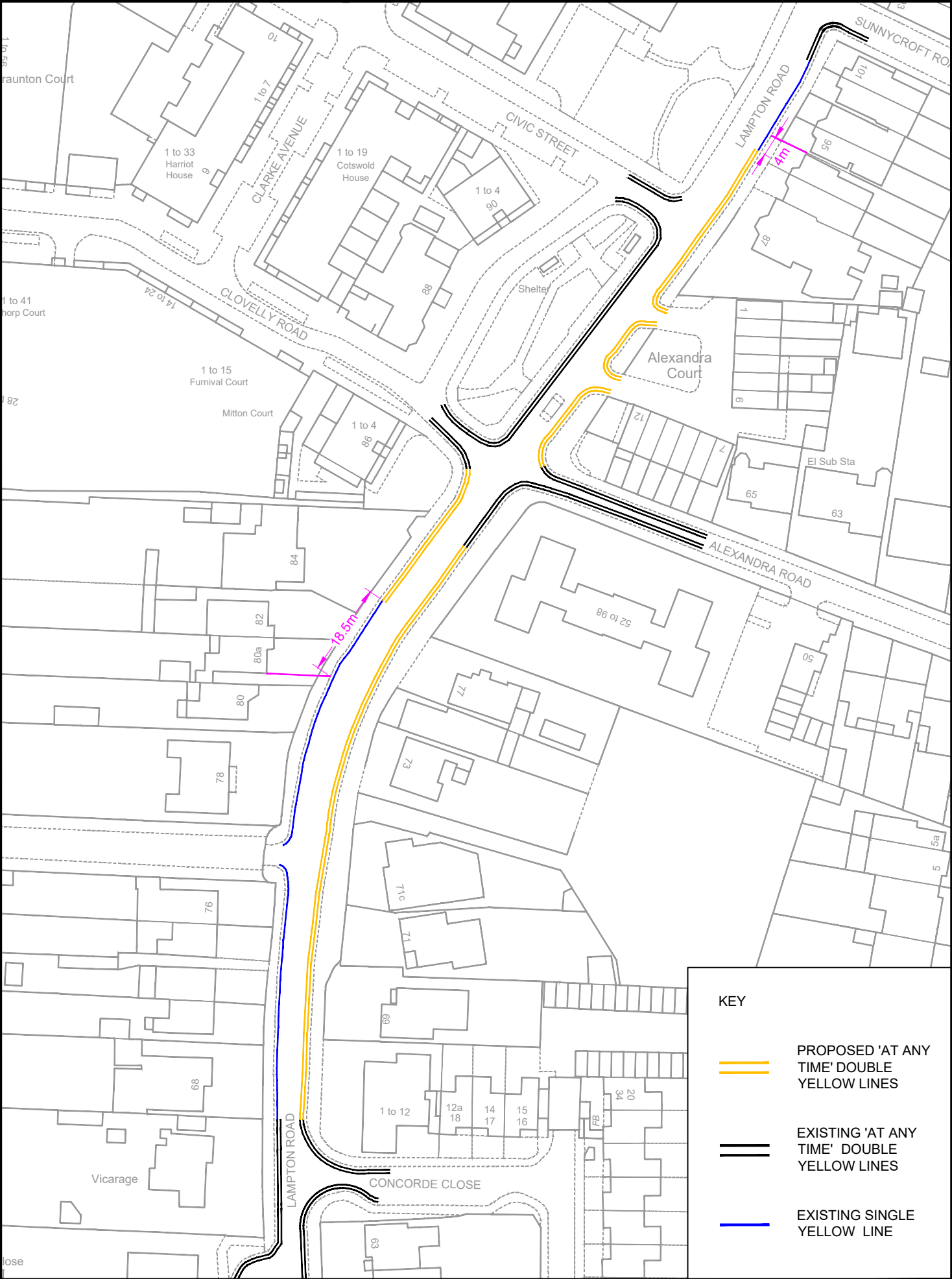
Drawing Title  
ASTON GREEN, CRANFORD



Drawing Status  
PROPOSED

Drawn	Approved	Date	Scale	Size
RT	AH	JAN 2025	1:500	A4

Orig No	Rev
-	-





© Crown copyright. All rights reserved London Borough of Hounslow 100019263 2025	Drawing Status PROPOSED				Project PROPOSED WAITING RESTRICTIONS - ROUND 10		Melanie Fontinelle Acting Director Environmental Services Hounslow House, 7 Bath Road, Hounslow, TW3 3EB	
	Drawn RT	Approved AH	Date JAN 2025	Scale 1:1000	Size A4	Drawing Title LAMPION ROAD, HOUNSLOW	Client  London Borough of Hounslow	
Rev	Date	Description		Dwg No	Rev			
-	-	-		-	-			





KEY

- PROPOSED 'AT ANY TIME' DOUBLE YELLOW LINES
- EXISTING 'AT ANY TIME' DOUBLE YELLOW LINES
- EXISTING SINGLE YELLOW LINE

Rev	Date	Description

Melanie Fontinelle  
Acting Director Environmental Services  
Hounslow House, 7 Bath Road,  
Hounslow, TW3 3EB

Client

**London Borough  
of Hounslow**



Project  
PROPOSED WAITING RESTRICTIONS -  
ROUND 10

Drawing Title  
SMALLBERRY AVENUE, ISLEWORTH

Drawing Status  
PROPOSED

Drawn	Approved	Date	Scale	Size
RT	AH	JAN 2025	1:500	A4

Dwg No	Rev
-	-

**WOODFIELD ROAD, CRANFORD - NORTH OF BYRON AVENUE**

5

1

13

21

1

35

43

1

2

45

55

7

REGENT CLOSE

FIELD CLOSE

WESTWICK GARDENS

WOODFIELD ROAD

12m

PAGE BREAK - REFER TO "NORTH OF BYRON AVENUE" PLAN

PAGE BREAK - REFER TO "SOUTH OF BYRON AVENUE" PLAN

WOODFIELD ROAD, CRANFORD - SOUTH OF BYRON AVENUE

PAGE BREAK - REFER TO "SOUTH OF BYRON AVENUE" PLAN

BYRON AVENUE

WOODFIELD ROAD

CHAUCER AVENUE

THE PARKWAY

Subway

13

14

2

59

12a

El Sub Sta

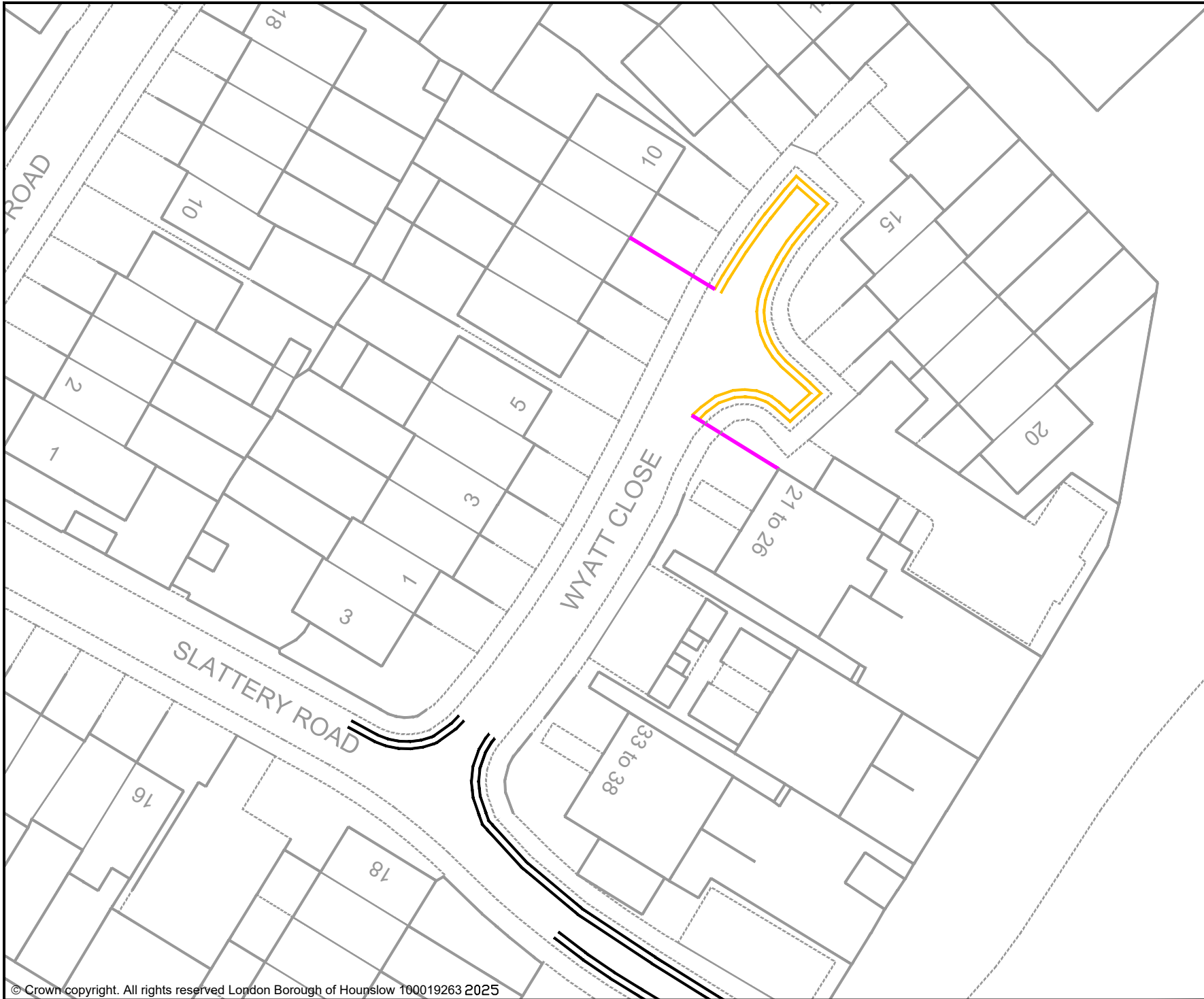
Mast

 PROPOSED 'AT ANY TIME' DOUBLE YELLOW LINES



EXISTING 'AT ANY TIME' DOUBLE YELLOW LINES



-	-	-
Rev	Date	Description



KEY

-  PROPOSED 'AT ANY TIME' DOUBLE YELLOW LINES
-  EXISTING 'AT ANY TIME' DOUBLE YELLOW LINES
-  EXISTING SINGLE YELLOW LINE

Rev	Date	Description

Melanie Fontinelle  
Acting Director Environmental Services  
Hounslow House, 7 Bath Road,  
Hounslow, TW3 3EB

Client

 **London Borough of Hounslow**



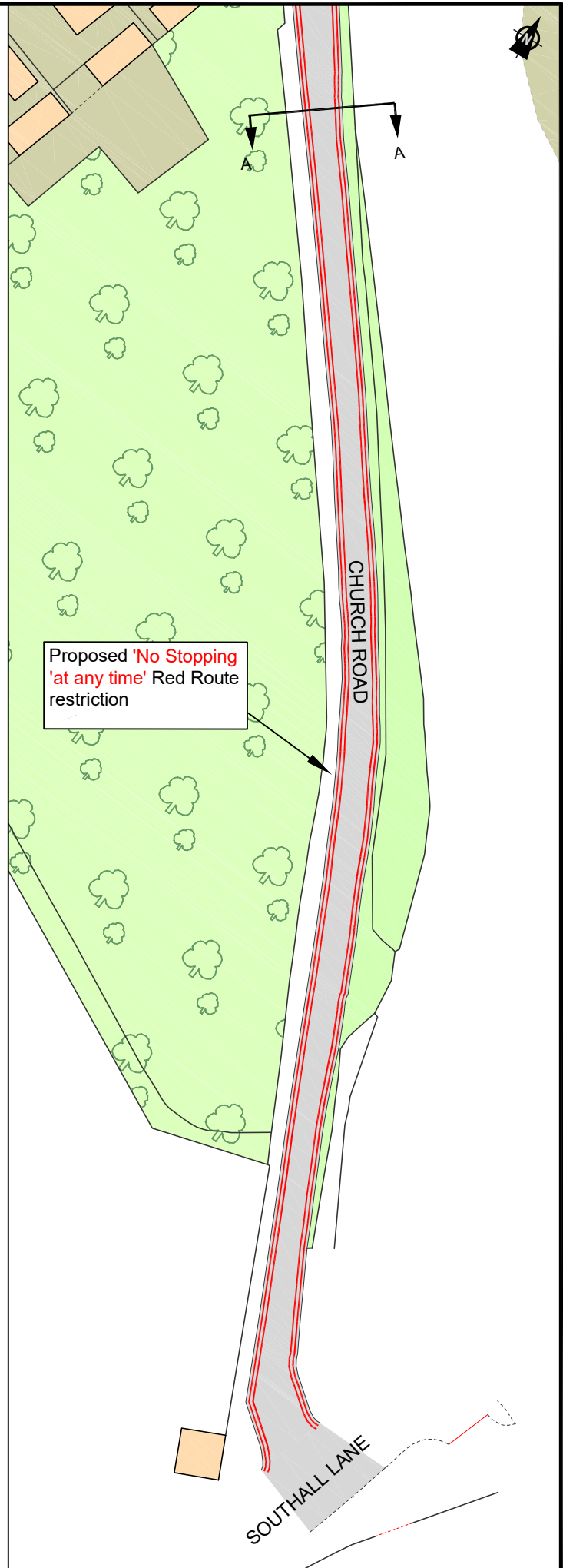
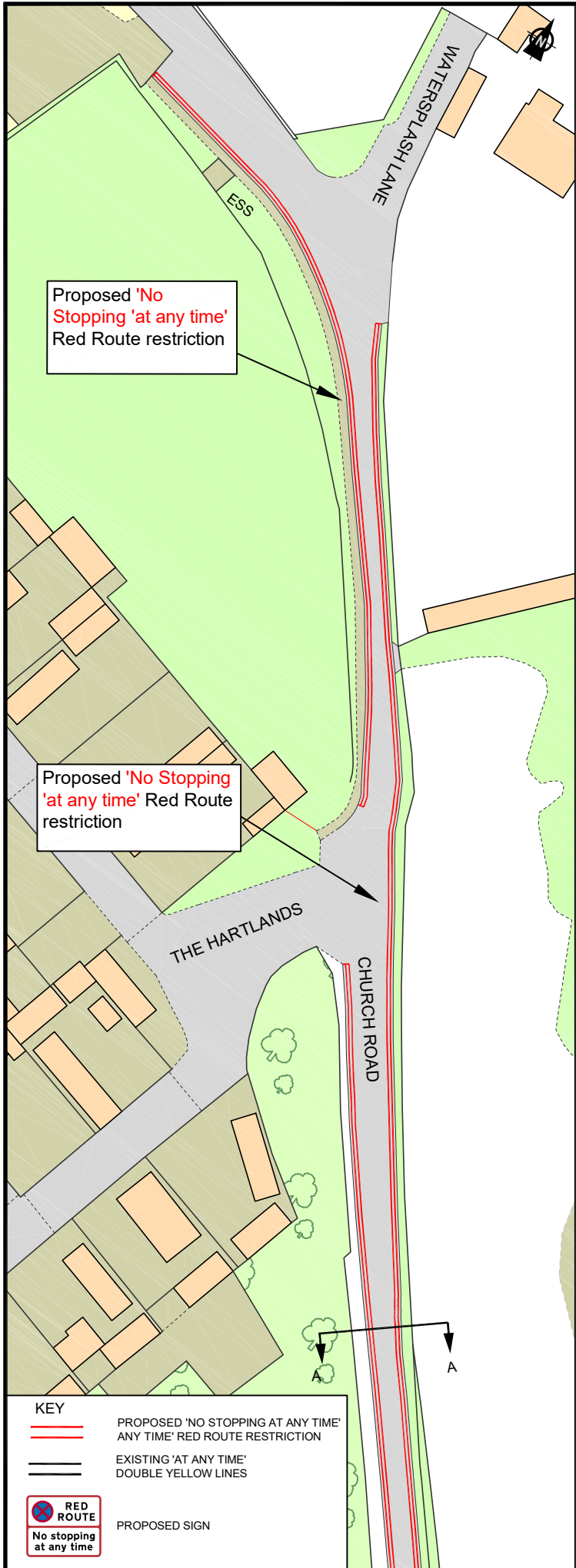
Project  
PROPOSED WAITING RESTRICTIONS -  
ROUND 10

Drawing Title  
WYATT CLOSE, FELTHAM

Drawing Status  
PROPOSED

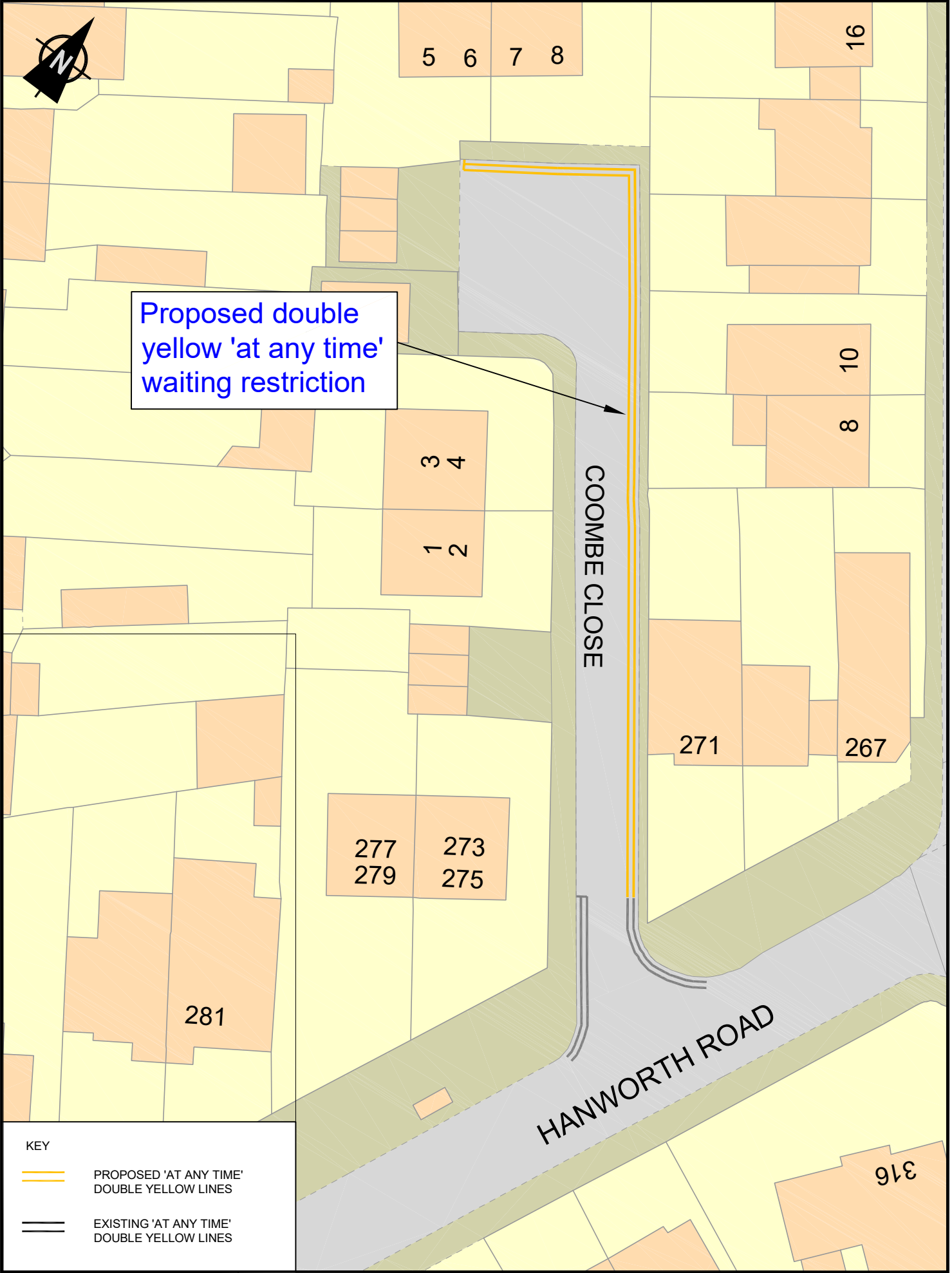
Drawn	Approved	Date	Scale	Size
RT	AH	JAN 2025	1:500	A4

Dwg No	Rev
-	-



© Crown copyright. All rights reserved London Borough of Hounslow 100019263 2025	Drawing Status PROPOSED				Project PROPOSED WAITING RESTRICTIONS - ROUND 10		<b>London Borough of Hounslow</b>	
	Drawn SD	Approved AH	Date Dec -2024	Scale 1:500	Size A4	Drawing Title CHURCH ROAD, CRANFORD TW5		
Rev	Date	Description			Drg No	-	Rev	-



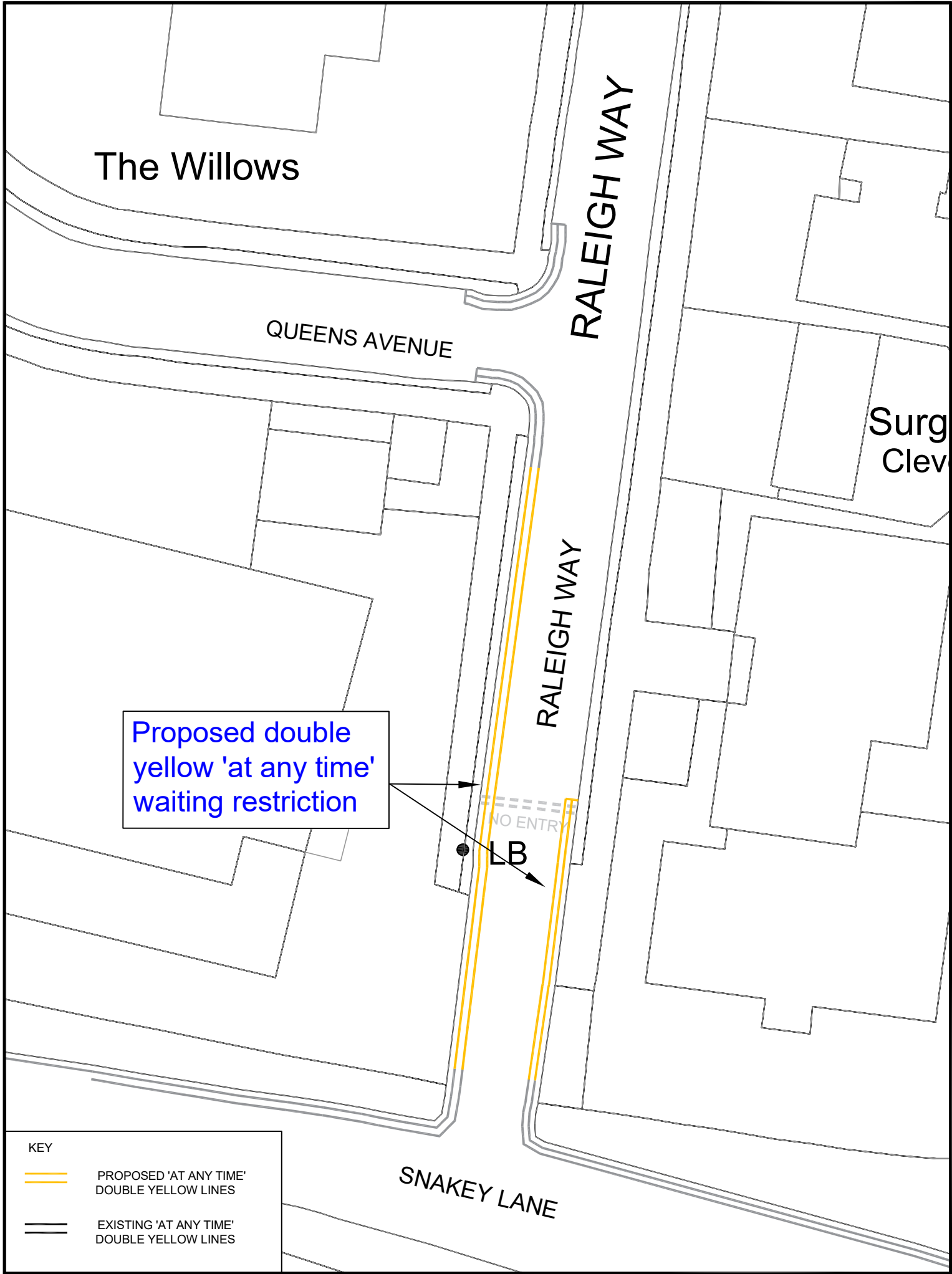


KEY

PROPOSED 'AT ANY TIME'  
DOUBLE YELLOW LINES



EXISTING 'AT ANY TIME'  
DOUBLE YELLOW LINES

© Crown copyright. All rights reserved London Borough of Hounslow 100019263 2025			Drawing Status PROPOSED			Project PROPOSED WAITING RESTRICTIONS - ROUND 10		Davina Millership Interim Assistant Director, Transport and Parking Hounslow House, 7 Bath Road, Hounslow, TW3 3EB	
			Drawn SD	Approved AH	Date Dec -2024	Scale 1:500	Size A4	Drawing Title COOMBE CLOSE, HOUNSLOW HEATH TW3	
Rev			Drg No			Rev		Client	<div></div>
Date			Description						



Proposed double  
yellow 'at any time'  
waiting restriction

- KEY
- PROPOSED 'AT ANY TIME' DOUBLE YELLOW LINES
  - EXISTING 'AT ANY TIME' DOUBLE YELLOW LINES

© Crown copyright. All rights reserved London Borough of Hounslow 100019263 2025			Drawing Status				Project			Davina Millership Interim Assistant Director, Transport and Parking Hounslow House, 7 Bath Road, Hounslow, TW3 3EB			
			PROPOSED				PROPOSED WAITING RESTRICTIONS - ROUND 10						
			Drawn SD	Approved AH	Date Dec -2024	Scale 1:500	Size A4	Drawing Title  RALEIGH WAY, FELTHAM TW13			 <b>London Borough of Hounslow</b>		
			Drg No  -				Rev  -						
Rev	Date	Description											

# Traffic Management Order

2008 No.24

London Borough of Hounslow (Waiting and Loading Restriction) (Civil Enforcement Area)  
Order 2008

Made on 4 August 2008

Coming into operation on 11 August 2008

## ARRANGEMENT OF ARTICLES

### PART I

	Article
Commencement and citation .. .. .	1
Revocation .. .. .	2
Interpretation .. .. .	3
Application of Order .. .. .	4

### PART II RESTRICTIONS

	Article
Restrictions applicable to streets specified in Schedule 1, Schedule 2 or Schedule 6 .. .. .	5
Restrictions applicable to restricted streets Specified in Schedule 4, 4A and 4B . .. .	6
Restrictions applicable to streets specified in Schedule 5 .. .. .	7

### PART III CONTRAVENTION OF WAITING RESTRICTIONS

	Article
Restriction on vehicles .. .. .	8
Contravention of waiting restrictions .. .. .	9
Manner of payment of penalty charge .. .. .	10
Removal of vehicle from waiting restrictions .. .. .	11

PART IV  
EXCEPTIONS AND EXEMPTIONS FROM RESTRICTIONS

	Article
Persons boarding or alighting from vehicles .. .. .	12
Excepted vehicles .. .. .	13
Furniture removals and other exceptional loading or unloading ..	14
Miscellaneous exemptions .. .. .	15

PART V  
ADDITIONAL PROVISIONS

	Article
Duty to move on .. .. .	16
Restrictions on methods of loading or unloading vehicles .. ..	17
Restriction on street trading .. .. .	18
Restriction on advertising .. .. .	19
Power to suspend the use of a motor cycle parking area .. ..	20

SCHEDULES

	Page
1. Restricted streets referred to in Article 5(1) .. .. .	11
2. Streets referred to in Article 5(2)(a) .. .. .	227
3. Prescribed/restricted hours .. .. .	261
4. Restricted streets referred to in Article 6 .. .. .	265
5. Restricted streets referred to in Article 7 where stopping is restricted. ..	268
6. Streets referred to in Articles 5(2)(b)(i) and 12 .. .. .	270
7. Side streets (adjoining restricted streets specified in Schedule 1) excepted from the definition of restricted street .. .. .	271
8. Motor cycle parking areas .. .. .	278

The London Borough of Hounslow, after consulting the Commissioner of Police of the Metropolis, in exercise of powers conferred by sections 6 and 124 of and Part IV of Schedule 9 to the Road Traffic Regulation Act 1984<sup>a</sup>, as amended by section 8 and Schedule 5 of the Local Government Act 1985<sup>b</sup>, the Road Traffic Act 1991<sup>c</sup> and Part 6 of the Traffic Management Act 2004<sup>d</sup> and of all other powers thereunto enabling hereby make the following Order:

<sup>a</sup> 1984 c.27

<sup>b</sup> 1985 c.51

<sup>c</sup> 1991 c.40

<sup>d</sup> 2004 c.18



## **PART I**

### **Commencement and citation**

1. This Order shall come into operation on 11 August 2008 and may be cited as the London Borough of Hounslow (Waiting and Loading Restriction) (Civil Enforcement Area) Order 2008.

### **Revocation**

2. Without prejudice to the validity of anything done or to any liability incurred in respect of any act or omission before the coming into operation of this Order, the Hounslow (Waiting and Loading Restriction) Order 1977<sup>a</sup> is hereby revoked.

### **Interpretation**

3. (1) In this Order, except where the context otherwise requires:
  - “bus” has the same meaning as in Regulation 22 of the Traffic Signs Regulations and General Directions 2002<sup>b</sup>;
  - “civil enforcement officer” means a person appointed by or on behalf of the Council to enforce the restrictions imposed by this Order;
  - “Council” means the Council of the London Borough of Hounslow;
  - “enactment” means any enactment, whether public general or local, and includes any order, byelaw, rule, regulation, scheme or other instrument having effect by virtue of an enactment;
  - “goods” means goods of any kind whether animate or inanimate and includes postal packets of any description; and “delivering” and “collecting”, in relation to any goods, include checking the goods for the purpose of their delivery or collection;
  - “goods vehicle” has the same meaning as in the Traffic Signs Regulations and General Directions 2002;
  - “motor cycle parking area” means that part of a restricted street specified in Schedule 8;
  - “parking contravention” has the meaning assigned to it in Part 1 of Schedule 7 of the Traffic Management Act 2004;
  - “penalty charge and reduced penalty charge” means the charge set by the Council under the provisions of the Road Traffic Act 1991 or Part 6 of the Traffic Management Act 2004 and following approval of the Secretary of State or the Mayor of London, which is to be paid to the Council, which in the case of a penalty charge is to be paid within 28 days beginning on the date of the Notice, or in the case of a reduced penalty charge is to be paid following the issue of a penalty charge notice within 14 or 21 days of the issue or service of that notice;
  - “prescribed hours”, in relation to a restricted street, means the time specified in column 2 of Schedule 3 in relation to the letter set out in column 1 of the Schedule and which letter is the letter set out in column 3 of Schedule 1 or 4 in relation to that street;
  - “provision of a universal postal service” and “universal service provider” have the same meanings as in Section 126 of the Postal Services Act 2000<sup>c</sup>;
  - “restricted hours”, in relation to any street specified in Schedule 2 means the time specified in column 2 of Schedule 3 and which number set out in column 3 of Schedule 2 in relation to that street;

---

<sup>a</sup> GLC1977/642 – including all amendments up to 2008/15

<sup>b</sup> SI.2002/3113 (as amended)

<sup>c</sup> 2000 c.26

“restricted street” means any street within the London Borough of Hounslow specified in Schedule 1 or 4 (hereinafter referred to as a “scheduled street”) and includes, except where the context otherwise requires, so much of every other street within that London Borough which is not a scheduled street or a street specified in Schedule 5 and which joins any scheduled street specified in Schedule 1 as lies between the kerb-line of the scheduled street and a point 18.29 metres distant there from, and any reference in this Order to any restricted street specified in Schedule 1 shall be construed accordingly:

Provided that the expression “restricted street” shall not for the purpose of this Order include:

- (a) any area on a highway or any place within the London Borough of Hounslow for the time being designated or described as a parking place by any Order made or having effect as if made or having effect as if made under section 6, section 32 (as extended by section 63 thereof) or section 45 of the Road Traffic Regulation Act 1984; or
- (b) in its application to a street specified in column 1 of Schedule 7, that the length of street which extends 18.29 metres measured in the direction specified in column 2 of that Schedule from the kerb-line of the scheduled street specified in column 3 of that Schedule,

and in this definition the expression “kerb-line” in relation to a scheduled street shall mean that imaginary line which is the projection of the lines formed by the edge of the main carriageway of the scheduled street adjacent to its junction with the side in question of any other street”;

“Scheduled” means a Schedule to this Order;

“street” includes any part of the street;

“telecommunications system” has the same meaning as in the Telecommunications Act 1984<sup>a</sup>.

- (2) For the purpose of this order a vehicle shall be deemed to wait:
  - (a) in a restricted street if any point in that street is below the vehicle or its load (if any) and the vehicle is stationary; or
  - (b) for more than a specified period in the same place in a restricted street if any one point in that street is below the vehicle or its load (if any) throughout a period exceeding the specified period whether or not that vehicle is moved during that period.
- (3) Any reference in this Order to any enactment shall be construed as a reference to that enactment as amended, applied, consolidated, re-enacted by or as having effect by virtue of any subsequent enactment.
- (4) Any reference in this Order to a length of street shall, unless otherwise specified, be construed as a reference to the whole width of that length of street.
- (5) The Interpretation Act 1978<sup>b</sup> shall apply for the interpretation of this Order as it applies for the interpretation of an Act of Parliament
- (6) The restrictions, prohibitions and requirements imposed by this Order are in addition to and not in derogation of any restrictions, prohibitions or requirement imposed by any other enactment and any exception for exemption from the provisions of this Order is without prejudice to the provisions of any other enactment.

---

<sup>a</sup> 1984 c.12(b)

<sup>b</sup> 1978 c.30

- (7) For the purposes of this Order a vehicle shall be regarded as displaying a disabled persons' badge and parking disc in the relevant position when it is so regarded for purposes of Regulation 3(1) of the Local Authorities' Traffic Orders (Exemption for Disabled Persons) (England and Wales) Regulations 2000<sup>a</sup> and "relevant position" has the same meaning as in Regulation 4 of those Regulations.

### **Application of Order**

4. The restrictions imposed by Part II of this Order are subject to the exceptions and exemptions set out in Part III of this Order, and any such exceptions or exemptions are subject to the provisions of Part IV of this Order.

## **PART II**

### **RESTRICTIONS**

#### **Restrictions applicable to streets specified in Schedule 1, Schedule 2 or Schedule 6**

5. (1) No person shall cause or permit any vehicle to wait during the prescribed hours in any restricted street specified in Schedule 1 except, subject to the provisions of the next paragraph, for so long as may be necessary for the purpose of delivering or collecting goods or loading or unloading the vehicle at premises adjacent to the street.
- (2) No person shall cause or permit any vehicle to wait for the purpose of delivering or collecting goods or loading or unloading the vehicle –
- (a) in any of the streets specified in Schedule 2 (which consist of restricted streets or parts thereof specified in Schedule 1) during the restricted hours, or
  - (b) without prejudice to the provisions of the last fore-going sub-paragraph –
    - (i) for a period of more than forty minutes in the same place during the prescribed hours in any part of the street in the London Borough of Hounslow specified in Schedule 6 which is a restricted street; or
    - (ii) for a period of more than forty minutes in the same place during the prescribed hours in any other restricted streets specified in Schedule 1.

#### **Restrictions applicable to restricted streets specified in Schedules 4, 4A and 4B**

6. (1) No person shall cause or permit any vehicle to wait during the prescribed hours in any restricted street specified in Schedule 4 –
- (a) for a longer period than 20 minutes or,
  - (b) if a period of less than 20 minutes has elapsed since the termination during the prescribed hours of the last period of waiting (if any) of the vehicle in that street;
- (2) No person shall cause or permit any vehicle to wait during the prescribed hours in any restricted street specified in Schedule 4A –
- (a) for a longer period than 30 minutes or,
  - (b) if a period of less than 1 hour has elapsed since the termination during the prescribed hours of the last period of waiting (if any) of the vehicle in that street;
- (3) No person shall cause or permit any vehicle to wait during the prescribed hours in any restricted street specified in Schedule 4B –

---

<sup>a</sup> SI.2000/683

- (a) for a longer period than 1 hour or,
- (b) if a period of less than an 1 hour has elapsed since the termination during the prescribed hours of the last period of waiting (if any) of the vehicle in that street;

**Provided that**

- (i) for the purposes of sub-paragraphs 1(b), 2(b) or 3(b) of this Article no account shall be taken of any period during which a vehicle is waiting in that street for any purpose specified in Part IV of this Order;
- (ii) nothing in sub-paragraphs 1(b), 2(b) or 3(b) of this Article shall apply in respect of a disabled person's vehicle which displays in the relevant position a disabled person's badge issued by any local authority.

**Restrictions applicable to streets specified in Schedule 5**

- 7. No person shall cause or permit any vehicle to stop or remain at rest in any street specified in Schedule 5

**PART III**

**CONTRAVENTION OF WAITING RESTRICTIONS**

**Restriction on vehicles**

- 8. Without prejudice to the validity of anything done or to any liability incurred in respect of any act or omission before the coming into operation of this Order, no person shall cause or permit any motor vehicle to wait in any prescribed or restricted street during the prescribed hours.

**Contravention of waiting restrictions**

- 9. Except as provided in Article 13 of this Order, if a vehicle waits in any street referred to in the Schedules to this Order during the prescribed hours a parking contravention shall have occurred and a penalty charge shall be payable. A penalty charge notice may then be issued by a civil enforcement officer or served by the Council.

**Manner of payment of the penalty charge**

- 10. The penalty charge shall be paid to the Council by cash, cheque, postal order or other accepted means which shall be delivered or sent by post to the Finance Department of the Council at the address indicated on the penalty charge notice and in accordance with instructions on that notice, to arrive during the hours when such office is open, or to be paid by credit card or debit card by telephone or other means as the Council may from time to time allow -
  - (a) on the fourteenth day in the case of a reduced penalty charge where the notice was issued under Regulation 9 of the Civil Enforcement of Parking Contraventions (England) General Regulations 2007 beginning on the date the notice was served;
  - (b) on the twenty-first day in the case of a reduced penalty charge where the notice was issued under Regulation 10 of those Regulations beginning on the date the notice was served; or
  - (c) on the twenty-eighth day in the case of a penalty charge, beginning on the date the notice was served:-

Provided that, if the said fourteenth, twenty-first or twenty-eighth day falls upon a day on which the said payment office is closed, the period within which payment of the said charge

shall be payable to the Council shall be extended until the next day on which the office is open.

### **Removal of a vehicle from waiting restrictions**

11. Where a civil enforcement officer is of the opinion that any of the provisions contained in Articles 8 or 9 of this Order have been contravened or not complied with they may, under the provisions of the Road Traffic Act 1991, the Traffic Management Act 2004 and the Removal and Disposal of Vehicles Regulations 1986, remove or cause to be removed the vehicle from the waiting restriction and, where it is so removed, shall provide for its safe custody of the vehicle.

## **PART IV**

### **EXCEPTIONS AND EXEMPTIONS FROM RESTRICTIONS**

#### **Persons boarding or alighting from vehicles**

12. Nothing in Article 5 or 6 of this Order shall render it unlawful to cause or permit a vehicle to wait in any restricted street for so long as may be necessary for the purpose of enabling any person to board or alight from the vehicle or to load thereon or unload therefrom his personal luggage:

#### **Excepted Vehicles**

13. The restrictions imposed by Part II of this Order shall not apply in relation to the following vehicles, that is to say –
- (a) public service vehicles operated by Transport for London whilst waiting at an authorised stopping place or at a terminal or turning point;
  - (b) vehicles when used for fire brigade, ambulance or police purposes;
  - (c) vehicles when used in the service of a local authority in pursuance of statutory powers or duties provided that in all the circumstances it is reasonably necessary in the exercise of such powers or the performance of such duties for the vehicle to wait in the place in which it is waiting;
  - (d) hackney carriages whilst waiting upon any duly authorised cab rank;
  - (e) vehicles whilst waiting in any restricted street for so long as may be necessary in connection with the taking in of petrol, oil, water or air, if such taking in cannot be effected unless the vehicle waits in that place where it is waiting.
  - (f) a motor cycle propelled by mechanical power, not being an invalid carriage, with less than four wheels and the weight of which does not exceed 410 kilograms whilst waiting wholly within the limits of a motor cycle parking area.

#### **Furniture removals and other exceptional loading or unloading**

- 14 (1) Nothing in Article 5 or 6 of this Order shall apply so as to restrict the loading or unloading of any vehicle while the vehicle is in actual use in any restricted street in connection with the removal of furniture to or from one office, dwelling-house or depository adjacent to that restricted street from or to another office, dwelling-house or depository:

Provided that this paragraph shall not apply to a vehicle waiting in any restricted street to which the provisions of Article 5(2)(a) or 6 of this Order apply unless notice is given twenty-four hours in advance to the London Borough of Hounslow, their consent is obtained, and such reasonable conditions as they may impose are complied with.

- (2) Without prejudice to the provisions of the last foregoing paragraph, nothing in Article 5 or 6 of this Order shall apply so as to restrict the loading or unloading of any vehicle



while the vehicle is in actual use in any restricted street in connection with the collection or delivery of goods from or to premises in or adjacent to that street if those goods cannot reasonably be loaded or unloaded outside the prescribed hours or within the time (if any) allowed in relation to that street, as the case may be, if notice is given twenty-four hours in advance to the London Borough of Hounslow, their consent is obtained, and such reasonable conditions as they may impose are complied with.

### **Miscellaneous exemptions**

- 15 (1) Nothing in Part II of this Order shall render it unlawful to cause or permit a vehicle to wait in any restricted street or remain at rest in any street specified in Schedule 5 –
- (a) while postal packets addressed to premises adjacent to any such street in which a vehicle bearing a livery which is used by a universal service provider and which is waiting for as long as may be necessary for the purpose of the provision of a universal postal service;
  - (b) while the vehicle is being used in connection with any building operation, demolition or excavation in or adjacent to any such street, the removal of any obstruction to traffic in any street, the maintenance, improvement, reconstruction, cleansing or lighting of any street, the laying, erection, alteration or repair in or adjacent to any street of any sewer or of any main, pipe or apparatus for the supply of gas, water or electricity, or of any telegraphic line, or the placing, maintenance or removal of any traffic sign, if the vehicle cannot conveniently and lawfully be used for that purpose in any street not being a street specified in Schedule 5 or a restricted street or outside the prescribed hours;
  - (c) while any gate or other barrier at the entrance to premises, to which the vehicle requires access or from which it has emerged is being opened or closed, if it is not reasonably practicable for the vehicle to wait in any other place while such gate or barrier is being opened or closed.
- (2) Nothing in Part II of this Order shall apply to anything done with the permission or at the direction of a police constable in uniform or where the person in control of the vehicle is required by law to stop, or wait or remain at rest, or is obliged to do so in order to avoid an accident.
- (3) Nothing in Article 5 or 6 of this Order shall render it unlawful for a person who is licensed by the Council of the London Borough of Hounslow to sell goods from a stationary vehicle on a pitch in any restricted street to cause or permit a vehicle to wait on that pitch for that purpose.
- (4) Nothing in Article 7 of this Order shall render it unlawful to cause or permit a vehicle to stop in any street specified in Schedule 5 if that vehicle thereupon remains at rest for any reason specified in paragraph (1) of this Article.

## **PART V**

### **ADDITIONAL PROVISIONS**

#### **Duty to move on**

16. Notwithstanding any exception or exemption contained in this Order, the person in control of a vehicle waiting during the prescribed hours in any restricted street or in any street specified in Schedule 5 shall move the vehicle on the instructions of a police constable in uniform whenever such moving may be reasonably necessary for the purpose of preventing or removing obstructions.

### **Restriction on methods of loading or unloading vehicles**

- 17 (1) No person shall cause any goods to be loaded on to or unloaded from any vehicle in any street in the London Borough of Hounslow otherwise than in accordance with the following conditions, that is to say-
- (d) no such goods shall be deposited on any carriageway or footway except on the carriageway immediately at the rear of the vehicle and no goods shall remain on any carriageway before the arrival of or after the departure of the vehicle;
  - (b) no part of any rope, chain, wire, apparatus or machinery used in connection with such loading or unloading and no load suspended therefrom, shall be less than 4.88 metres above a carriageway, except when over any vehicle being loaded or unloaded, or less than 2.74 metres above the footway;
  - (c) no such goods shall be passed from hand to hand across any part of any carriageway or footway;
- Provided that nothing in this Article shall apply in relation to –
- (i) any vehicle specified in sub-paragraph (b) or sub-paragraph (c) of Article 13 of this Order or any vehicle while it is being used as mentioned in paragraph (1)(c) or Article 15 of this Order; or
  - (ii) anything done with the permission or at the direction of a police constable in uniform.
- (2) Nothing in sub-paragraph (b) of paragraph (1) of this Article shall apply to any pipe, apparatus or machinery being used in connection with loading or unloading of any petrol, water, oil or liquid fuel on to or from any vehicle in any street or from any premises adjacent to any street, provided that all necessary means are taken to give adequate warning of any possible obstruction.

### **Restriction on street trading**

18. No person shall, on any day other than on Sunday, sell, offer or expose for sale goods from a vehicle which is in any restricted street unless –
- (a) that person is licensed by the Council of the London Borough of Hounslow to sell goods from a stationary vehicle on a pitch in that street and sells goods from that pitch; or
  - (b) the goods are immediately delivered at or taken into premises adjacent to the vehicle from which the sale is affected.

### **Restriction on advertising**

19. No person shall in any restricted street or in any street specified in Schedule 5, either wholly or mainly for the purposes of advertisement, ride, drive, conduct, use or employ or cause to be ridden, driven, conducted, used or employed any animal or vehicle of any kind, or wear or cause to be worn any fancy dress or other costume.

### **Power to suspend the use of a motor cycle parking area**

20. (1) Notwithstanding any other provision of this Order, the council of the London Borough of Hounslow or the Commissioner of Police of the Metropolis, on the occasion of any public procession or for other good and sufficient reason, or a civil enforcement officer or a police constable or traffic warden in uniform, in case of an emergency, may suspend the use of any motor cycle parking area or any part thereof during such period as may be reasonably necessary;
- (2) the Council of the London Borough of Hounslow or the Commissioner of Police of the Metropolis, or a civil enforcement officer or a police officer or traffic warden in


uniform suspending the use of a motor cycle parking area or any part thereof in accordance with the provisions of paragraph (1) of this Article, shall thereupon place or cause to be placed in or adjacent to that motor cycle parking area or that part thereof, as the case may be, the use of which is suspended, a traffic sign indicating that the waiting of vehicles is prohibited;

- (3) no person shall cause or permit a vehicle to wait in a motor cycle parking area or any part thereof during such period that there is in or adjacent to that motor cycle parking area or that part thereof, as the case may be, a traffic sign placed in pursuance of paragraph (2) of this Article:

Provided that nothing in this paragraph shall apply to anything done with the permission of the Council of the London Borough of Hounslow or the Commissioner of Police of the Metropolis or a civil enforcement officer or a police constable or traffic warden in uniform or in relation to any vehicle being used for fire brigade, ambulance or police purposes or to any vehicle which is waiting for any reason specified in Article 15(2)

Dated this fourth day of August 2008.



 Director of Environment  
(The officer appointed for this purpose)



**SCHEDULE 1**  
**RESTRICTED STREETS REFERRED TO IN ARTICLE 5(1)**

1 Item Number	2 Street	3 Prescribed hours - see Schedule 3
1	<p>Acton Lane, Chiswick</p> <p>(a) east side,</p> <p>(i) between its junction with Chiswick High Road and a point 18.3 metres north of that kerb-line</p> <p>(ii) between a point 18.3 metres north of the northern kerb-line of Chiswick High Road and the boundary with the London Borough of Ealing</p> <p>(b) west side,</p> <p>(i) between its junction with Chiswick High Road and a point opposite the party wall of Nos. 4 and 5 Chiswick Terrace, Acton Lane</p> <p>(ii) between a point opposite the party wall of Nos. 4 and 5 Chiswick Terrace, Acton Lane and the boundary with London Borough of Ealing</p>	<p>A</p> <p>V</p> <p>A</p> <p>H</p>
2	<p>Addison Avenue, Hounslow</p> <p>south-west side, between the south-eastern kerb-line of Tennyson Road and a point 10 metres south-east of that kerb-line</p>	A
3	Addison Grove, Chiswick	HH
4	<p>Airedale Avenue, Chiswick</p> <p>(a) between the southern kerb-line of Chiswick High Road and a point 12 metres south of that kerb-line</p> <p>(b) between a point 12 metres south of the southern kerb-line of Chiswick High Road and the southern extremity of Airedale Avenue</p>	<p>A</p> <p>GG</p>

### SCHEDULE 1 (continued)

1 Item Number	2 Street	3 Prescribed hours - see Schedule 3
5	Airedale Avenue South, Chiswick between the north-western kerb-line of Netheravon Road South and the north-western extremity of Airedale Avenue South	NN
6	Albany Road, Brentford between its junction with Back Lane and a point 37 metres north- east of the north-eastern kerb-line of Alexandra Road	A
7	Albert Road, Hounslow between the south-western kerbline of Hibernia Road and a point 10 metres south-west of that kerbline	A
8	Albion Road, Hounslow between the south-western kerb-line of Hibernia Road and a point 10 metres south-west of that kerb-line	A
9	Alexandra Gardens, Chiswick between the north-eastern kerb-line of Riverside Drive and a point 20 metres north-east of that kerb-line	OO
10	(a) north-west side, between its junction with Alexandra Road and the north-eastern extremity of Alexandra Gardens	CC
	(b) south-east side, (i) between its junction with Alexandra Road and a point opposite the party wall of Nos.19 and 21 Alexandra Gardens	CC
	(ii) between a point opposite the party wall of Nos.19 and 21 Alexandra Gardens and a point opposite the common boundary of Nos.8 Alexandra Gardens and No.65 Ellington Road	A

**SCHEDULE 1 (continued)**

1 Item Number	2 Street	3 Prescribed hours - see Schedule 3
	Alexandra Gardens, Hounslow (continued)	
	(iii) between a point opposite the common boundary of No.8 Alexandra Gardens and No.65 Ellington Road and the north-eastern extremity of Alexandra Gardens	CC
11	Alexandra Road, Brentford	A
12	Alexandra Road, Hounslow	
	(a) west side,	
	(i) between its junction with the north-west to south-east arm of Alexandra Road, Hounslow and a point 4 metres north of the northern kerb-line of Balfour Road	CC
	(ii) between a point 4 metres north of a point opposite the northern kerb-line of Balfour Road and its southern extremity	A
	(b) east side,	
	(i) between its junctions with the north-west to south-east arm of Alexandra Road, Hounslow and Alexandra Gardens, Hounslow and a point 5.5 metres north of a point opposite the northern kerb-line of Balfour Road	CC
	(ii) between a point 5.5 metres north of a point opposite the northern kerb-line of Balfour Road and its southern extremity	A
13	Alexandra Road (the North-west To South-east Arm Of Alexandra Road), Hounslow	CC

### SCHEDULE 1 (continued)

1 Item Number	2 Street	3 Prescribed hours - see Schedule 3
14	<p>Algar Road, Isleworth</p> <p>(a) east side, between the southern kerb-line of South Street and a point 8.50 metres south of that kerb-line</p> <p>(b) west side,</p> <p>(i) between the southern kerb-line of South Street and a point 10 metres south of that kerb-line</p> <p>(ii) between a point 10 metres south of the southern kerb-line of South Street and a point opposite the northern wall of No.7 Algar Road</p>	<p>A</p> <p>A</p> <p>G</p>
15	<p>Alkerden Road, Chiswick</p> <p>between the north-eastern kerb-line of Devonshire Road and the south-western kerb-line of Swanscombe Road</p>	GG
16	<p>Alwyn Avenue, Chiswick</p> <p>between the south-eastern kerb-line of Sutton Court Road and the western kerb-line of Hadley Gardens</p>	KK
17	<p>Ambassador Close, Hounslow</p> <p>between the south-eastern kerb-line of Vicarage Farm Road and a point 24.4 metres south-west of a point opposite the south-western wall of No. 27 Ambassador Close</p>	FF
18	<p>Amberley Way, Hounslow</p> <p>(a) south-east side, between its junction with the north-west to south-east arm of Amberley Way and the north-western kerb-line of Green Lane</p>	G

### SCHEDULE 1 (continued)

1 Item Number	2 Street	3 Prescribed hours - see Schedule 3
	Amberley Way, Hounslow (continued)	
	(b) north-west side, between the north-eastern kerb-line of the north-west to south-east arm of Amberley Way and a point 10 metres east of that kerb-line	G
19	Amberley Way (the North-west To South-east Arm), Hounslow	G
20	Annandale Road, Chiswick	
	(a) between its junction with Chiswick High Road and a point opposite the north-westernmost wall of No.1 Annandale Road	E
	(b) between a point opposite the north-westernmost wall of No.1 Annandale Road and the north-western kerb-line of Swanscombe Road	GG
21	Aplin Way, Isleworth	
	(a) north-west side, between the south-western kerb-line of Osterley Road and a point opposite the north-eastern wall of Nos. 46 to 65 Aplin Way	PP
	(b) south-east side, between the south-western kerb-line of Osterley Road and a point 5.5 metres north-east of the north-eastern wall of No. 1 Aplin Way	PP
22	Arlington Gardens, Chiswick	
	(a) between its junction with Sutton Lane North and a point opposite the party wall of Nos. 1 and 3 Arlington Gardens	G

### SCHEDULE 1 (continued)

1 Item Number	2 Street	3 Prescribed hours - see Schedule 3
	<p>Arlington Gardens, Chiswick (continued)</p> <p>(b) between a point opposite the party wall of Nos. 1 and 3 Arlington Gardens and the north-eastern kerb-line of Marlborough Road</p> <p>23 Armadale Road, Feltham so much as is public highway between a point opposite the south-western wall of No.136 Faggs Road and the north-eastern extremity of Armadale Road</p> <p>24 Arnott Close, Chiswick so much as is public highway</p> <p>25 Ashbourne Grove, Chiswick between the north-eastern kerb-line of Devonshire Road and the south-western kerb-line of Chiswick Lane</p> <p>26 Ashford Road, Feltham between the south-western kerb-line of the south-westernmost vehicular access to Lower Feltham Cemetery and a point opposite the south-western wall of The Sawyer's Arms Public House, Ashford Road, but excluding the carriageway fronting Nos.1 to 4 Shelson Parade, Ashford Road</p> <p>27 Ashford Road Service Road, Feltham (a) north-east &amp; north-west side,</p> <p>(b) south-east side, between the south-eastern kerb-line of Ashford Road, Feltham and the north-eastern kerb-line of the north-west to south-east arm of the access road</p>	<p>HH</p> <p>K</p> <p>GG</p> <p>KK</p> <p>A</p> <p>LL</p> <p>LL</p>

### SCHEDULE 1 (continued)

1 Item Number	2 Street	3 Prescribed hours - see Schedule 3
28	<p>Augustus Close, Brentford</p> <p>(a) south, south-east &amp; south-west side, the entire length between the south-eastern kerb-line of High Street, Brentford and a point in line with the common boundary of Nos.8/9 Augustus Close and Nos.10/11 Augustus Close</p> <p>(b) east &amp; north-east side, from the south-eastern kerb-line of High Street, Brentford south-eastwards for a distance of 263 metres</p> <p>(c) north-east side, (i) from a point 4 metres south-east of the north-western wall of Nos.1 to 8 Galba Court Augustus Close north-westwards for a distance of 15 metres</p> <p>(ii) from a point 13.5 metres north-west of a point in line with the south-western kerb-line of Augustus Close north-westwards for a distance of 20 metres</p>	<p>A</p> <p>A</p> <p>A</p> <p>A</p>
29	<p>Avenue Close, Hounslow</p> <p>(a) north side, between the eastern kerb-line of The Avenue and a point 11.9 metres west of the party wall of Nos.1 and 2 Avenue Close</p> <p>(b) south side, between the eastern kerb-line of The Avenue and a point 3.5 metres west of the western boundary wall of No.13 Avenue Close</p>	<p>DD</p> <p>DD</p>
30	<p>Avenue Crescent (the Northern Arm), Hounslow</p> <p>(a) north side, between the eastern kerb-line of The Avenue and a point 4 metres west of the western boundary of No.4 Avenue Crescent</p>	<p>DD</p>

### SCHEDULE 1 (continued)

1 Item Number	2 Street	3 Prescribed hours - see Schedule 3
	<p>Avenue Crescent (the Northern Arm), Hounslow (continued)</p> <p>(b) south side, between the eastern kerb-line of The Avenue and a point 3.7 metres west of the western boundary of No.1 Avenue Crescent</p> <p>31 Avenue Crescent (the Southern Arm), Hounslow</p> <p>(a) north side, between the eastern kerb-line of The Avenue and a point 3.8 metres west of the western boundary of No.37 Avenue Crescent</p> <p>(b) south side, between the eastern kerb-line of The Avenue and a point 3.8 metres west of the western boundary of No.76 Avenue Crescent</p> <p>32 Avenue Gardens, Hounslow between the eastern kerb-line of The Avenue and a point 4.2 metres west of the western boundary of No.1 Avenue Gardens</p> <p>33 Avenue Road, Isleworth between the north-western kerb-line of London Road and a point 21.3 metres north-west of that kerb-line</p> <p>34 Avondale Gardens, Hounslow</p> <p>(a) between the south-western kerb-line of Wellington Road South and a point 8 metres south-west of that kerb-line</p> <p>(b) between a point 8 metres south-west of the south-western kerb-line of Wellington Road South and a point 18.3 metres south-west of that kerb-line</p>	<p>DD</p> <p>DD</p> <p>DD</p> <p>DD</p> <p>G</p> <p>A</p> <p>TT</p>



**SCHEDULE 1 (continued)**

1 Item Number	2 Street	3 Prescribed hours - see Schedule 3
35	<p>Avonwick Road, Hounslow</p> <p>(a) north side,</p> <p>(i) between the south-eastern kerb-line of Lampton Road and a point opposite the north-western wall of No.121 Lampton Road</p> <p>(ii) between a point opposite the north-western wall of No.21 Lampton Road and a point 9.6 metres north-west of a point opposite the north-western wall of No.18 Avonwick Road</p> <p>(iii) between a point 9.6 metres north-west of a point opposite the north-western wall of No.18 Avonwick Road and a point 2.4 metres north-east of the north-western wall of No.18 Avonwick Road</p> <p>(iv) between a point 2.4 metres north-east of a point opposite the south-western wall of No.18 Avonwick Road and a point 9 metres north-east of a point opposite the south-western wall of No.42 Avonwick Road</p> <p>(v) between a point 9 metres north-east of a point opposite the south-western wall of No.42 Avonwick Road and the south-western kerb-line of north-west to south-east arm of Elmsworth avenue</p> <p>(b) south side,</p> <p>(i) between the south-eastern kerb-line of Lampton Road and a point opposite the north-western wall of No.119 Lampton Road</p> <p>(ii) between a point opposite the north-western wall of No.119 Lampton Road and a point opposite the party wall of Nos.49 and 51 Avonwick Road</p>	<p>A</p> <p>CC</p> <p>A</p> <p>CC</p> <p>A</p> <p>A</p> <p>CC</p>

### SCHEDULE 1 (continued)

1 Item Number	2 Street	3 Prescribed hours - see Schedule 3
	Avonwick Road, Hounslow (continued)	
	(iii) between a point opposite the party wall of Nos.49 and 51 Avonwick Road and the south-western kerb-line of the north- west to south-east arm of Elmsworth Avenue	A
36	Baber Bridge Parade, East To West Arm, Feltham between the eastern kerb-line of Hounslow Road, Feltham and a point 7.6 metres east of that kerb-line	G
37	Baber Bridge Parade, North To South Arm, Feltham between its junction with Staines Road, Feltham and a point 2.1 metres north-east of a point opposite the party wall of Nos. 5 and 6 Baber Bridge Parade	G
38	Back Lane, Brentford between its junction with Albany Road and its junction with the south-east to north-west arm of St. Paul's Road, including the carriageway leading to the entrance to the supermarket car park	A
39	Balfern Grove, Chiswick between the north-eastern kerb-line of Eastbury Grove and the south-western kerb-line of Chiswick Lane	KK
40	Balfour Road, Hounslow (a) north side, between the western kerb-line of Alexandra Road, Hounslow and the eastern kerb-line of Lampton Road	A
	(b) south side, (i) between the western kerb-line of Alexandra Road, Hounslow and a point opposite the party wall of Nos.2A/2B and 4 Balfour Road	A

**SCHEDULE 1 (continued)**

1 Item Number	2 Street	3 Prescribed hours - see Schedule 3
	Balfour Road, Hounslow (continued)	
	(ii) between a point opposite the party wall of Nos.2A/2B and 4 Balfour Road and a point 38.7 metres east of the eastern kerb-line of Lampton Road	CC
	(iii) between the eastern kerb-line of Lampton Road and a point 38.7 metres east of that kerb-line	A
	41 Barley Mow Passage, Chiswick	G
	42 Barrowgate Road, Chiswick	
	(a) between its junction with Sutton Lane North, Chiswick and Heathfield Gardens and a point opposite the party wall of No. 22 Barrowgate Road and Chiswick Garage, Cedars Road, (Great West Road)	E
	(b) between a point opposite the party wall of No. 22 Barrowgate Road and Chiswick Garage, Cedars Road, (Great West Road) and a point opposite the party wall of Nos. 54E and 54F Barrowgate Road	HH
	(c) between a point opposite the party wall of Nos. 54E and 54F Barrowgate Road and the north-western kerb-line of Sutton Court Road	A
	(d) between the south-eastern kerb-line of Sutton Court Road and the south-western kerb-line of Duke's Avenue	KK
	43 Basildene Road, Hounslow	
	(a) north-west side, between the south-western kerb-line of the service road fronting Nos.392 to Nos.448 and 450 Bath Road, Hounslow and a point 1 metre south-west of a point opposite of the north-eastern wall of No.2 Basildene Road	FF

**SCHEDULE 1 (continued)**

1 Item Number	2 Street	3 Prescribed hours - see Schedule 3
	<p>Basildene Road, Hounslow (continued)</p> <p>(b) south-east side, between the south-western kerb-line of the service road fronting Nos.392 to Nos.448 and 450 Bath Road, Hounslow and the north- eastern kerb-line of Francis Road</p> <p>44 Bassett Gardens (the North-east To South-west Arm), Isleworth between the north-eastern kerb-line of Penwerris Avenue and the north-eastern extremity of Bassett Gardens</p> <p>45 Bassett Gardens (the North-west To South-east Arm), Isleworth between the south-eastern kerb-line of Jersey Road and the north- western kerb-line of the north-east to south-west arm of Bassett Gardens</p> <p>46 Bath Road, Chiswick</p> <p>Bath Road, Hounslow (a) north-east side, (iii) between the western kerb-line of Sutton Lane, Hounslow and a point opposite the party wall of Nos.303 and 305 Bath Road, Hounslow</p> <p>47 (i) between its junction with Lampton Road, Hounslow and a point opposite the north-westernmost wall of No.92 Bath Road, Hounslow, including the carriageway that lies opposite Nos2 to 22 Bath Road</p> <p>(ii) between a point opposite the north-westernmost wall of No.92 Bath Road, Hounslow and its junction with Sutton Lane, Hounslow</p>	<p></p> <p>FF</p> <p>PP</p> <p>PP</p> <p>L</p> <p>E</p> <p>A</p> <p>G</p>

### SCHEDULE 1 (continued)

1 Item Number	2 Street	3 Prescribed hours - see Schedule 3
	<p>Bath Road, Hounslow (continued)</p> <p>(iv) between a point opposite the party wall of Nos.303 and 305 Bath Road, Hounslow and the south eastern kerb-line of Vicarage Farm Road, including so much as is service road fronting London Underground Limited, Hounslow West Railway Station which lies to the north-east of the north-eastern kerb-line of Bath Road, Hounslow</p> <p>(v) between the north-western kerb-line of Vicarage Farm Road and a point opposite the south-eastern kerb-line of Manor Avenue, but excluding so much as is service road fronting Nos.355 to 375 Bath Road, Hounslow which lies to the north-east of the north-eastern kerb-line of Bath Road, Hounslow</p> <p>(vi) the service road on the north-east side fronting Nos.355 to 375 Bath Road, Hounslow which lies to the north-east of the north-eastern kerb-line of Bath Road, Hounslow</p> <p>(vii) between a point opposite the south-eastern kerb-line of Manor Avenue and a point 4 metres north-west of a point opposite the party wall of Nos.440 and 442 Bath Road, Hounslow</p> <p>(b) south-west side,</p> <p>(i) between its junction with Lampton Road, Hounslow and a point opposite the north-westernmost wall of No.92 Bath Road, Hounslow, including the carriageway fronting Nos. 2 to 22 Bath Road, Hounslow</p> <p>(ii) between a point opposite the north-westernmost wall of No.92 Bath Road, Hounslow and its junction with Wellington Road North</p>	<p>A</p> <p>DD</p> <p>FF</p> <p>E</p> <p>A</p> <p>G</p>

### SCHEDULE 1 (continued)

1 Item Number	2 Street	3 Prescribed hours - see Schedule 3
	<p>Bath Road, Hounslow (continued)</p> <p>(iii) between the western kerb-line of Wellington Road North and a point opposite the party wall of Nos.303 and 305 Bath Road, Hounslow</p> <p>(iv) between a point opposite the party wall of Nos.303 and 305 Bath Road, Hounslow and the south-eastern kerb-line of Rosemary Avenue excluding so much as are lay-bys on the south-west side fronting Nos.266 to 278 Bath Road, Hounslow and fronting Nos.294 to 302 Bath Road, Hounslow</p> <p>(v) between the north-western kerb-line of Rosemary Avenue and the south-eastern kerb-line of Manor Avenue including so much as is service road on the south-west side fronting Nos.334/340 to 388 Bath Road, Hounslow which lies to the south-west of the south-western kerb-line of Bath Road, Hounslow</p> <p>(vi) the service road on the south-west side fronting Nos.392 to 438 Bath Road, Hounslow which lies between the north-western kerb-line of Manor Avenue and the south-eastern kerb-line of Basildene Road</p> <p>(vii) between the north-western kerb-line of Manor Avenue and a point 4 metres north-west of a point opposite the party wall of Nos.440 and 442 Bath Road, Hounslow, excluding so much as is service road which lies on the south-west side fronting Nos.392 to 448/450 Bath Road, Hounslow (Swallowfield House)</p>	<p>E</p> <p>A</p> <p>DD</p> <p>FF</p> <p>E</p>
48	<p>Beaconsfield Close, Chiswick</p> <p>between the southern kerb-line of Grosvenor Road, Chiswick and the southern extremity of Beaconsfield Close</p>	<p>HH</p>

**SCHEDULE 1 (continued)**

1 Item Number	2 Street	3 Prescribed hours - see Schedule 3
49	Bear Road, Feltham between its junctions with Main Street and Swan Road and a point opposite the party wall of Nos. 92 and 94 Bear Road	H
50	Beavers Lane, Hounslow north side, between the western kerb-line of Martindale Road and a point opposite the eastern flank wall of No.1 Beavers Lane	K
51	Bedfont Green Close, Feltham between the south-eastern kerb-line of Staines Road, Feltham and a point 30.5 metres south-east of that kerb-line, measured on the south-west side	Q
52	Bedfont Lane, Feltham (a) between a point opposite the north-western wall of No.341 Bedfont Lane and its junction with Staines Road, Feltham	G
	(b) north-east side, (i) between its junction with High Street, Feltham and a point opposite the south-eastern wall of No.115 Bedfont Lane	H
	(ii) between a point 10 metres south-east of Fruen Road and a point 10 metres north-west of the north-western kerb-line of Fruen Road	A
	(iii) between a point 16 metres south-east of the south-eastern kerb-line of Tachbrook Road and a point 10 metres north-west of the north-western kerb-line of Tachbrook Road	A
	(iv) between a point 10 metres south-east of the south-eastern kerb-line of Letchworth Avenue and a point 10 metres north-west of the north-western kerb-line of Letchworth Avenue	A

### SCHEDULE 1 (continued)

1 Item Number	2 Street	3 Prescribed hours - see Schedule 3
	<p>Bedfont Lane, Feltham (continued)</p> <p>(c) south-west side,</p> <p>(i) between its junction with High Street, Feltham and a point opposite the south-eastern wall of No.115 Bedfont Lane</p> <p>(ii) between a point 18 metres south-east of the south-eastern kerb-line of Southern Avenue and a point 12 metres north-west of the north-western kerb-line of Southern Avenue</p> <p>53 Bedfont Road, Bedfont, Feltham between a point 40 metres south-east of the south-eastern kerb-line of Redford Close and a point 75 metres north-west of the north-western kerb-line of Chertsey Road</p> <p>54 Beech Avenue, Brentford between its junction with London Road and a point opposite the north-western wall of No. 74 London Road</p> <p>55 Belgrave Road, Hounslow north-east side, between the north-western kerb-line of Cambridge Road and a point 2.3 metres south of a point opposite the party wall of Nos.17 and 19 Clare Road</p> <p>56 Bell Road, Hounslow (a) north-east side,</p> <p>(i) between its junction with Bath Road, Hounslow and High Street, Hounslow and the south-eastern kerb-line of the access to the Treaty Centre Goods Loading Area</p> <p>(ii) between the south-eastern kerb-line of the access to the Treaty Centre Goods Loading Area and the north-western kerb-line of Grove Road</p>	<p>H</p> <p>A</p> <p>A</p> <p>A</p> <p>L</p> <p>A</p> <p>U</p>



### SCHEDULE 1 (continued)

1 Item Number	2 Street	3 Prescribed hours - see Schedule 3
	<p>Bell Road, Hounslow (continued)</p> <p>(b) south-west side,</p> <p>(i) between its junction with Bath Road, Hounslow and High Street, Hounslow and the north-western kerb-line of the exit from the car park to "The Bell" public house, Stains Road and Wheelhouse, Nos. 9 to 21 Bell Road</p> <p>(ii) between the north-western kerb-line of the exit from the car park to "The Bell" public house, Staines Road and Wheelhouse, Nos. 9 to 21 Bell Road and the north-western kerb-line of Grove Road</p>	<p>A</p> <p>U</p>
57	<p>Belmont Road, Chiswick</p> <p>(a) between its junction with Chiswick High Road and a point 18.3 metres north of the northern kerb-line of Dolman Road</p> <p>(b) between a point 18.3 metres north of the northern kerb-line of Dolman Road and its junction with Belmont Terrace</p>	<p>A</p> <p>GG</p>
58	<p>Belmont Terrace, Chiswick</p>	<p>GG</p>
59	<p>Bennett Street, Chiswick</p> <p>between the south-western kerb-line of Devonshire Road and the south-western extremity of Bennett Street</p>	<p>KK</p>
60	<p>Benson Close, Hounslow</p> <p>(a) between the north-eastern kerblines of Cromwell Road and a point 10 metres north-east of that kerblines</p>	<p>A</p>

### SCHEDULE 1 (continued)

1 Item Number	2 Street	3 Prescribed hours - see Schedule 3
	Benson Close, Hounslow (continued)	
	(b) all that length of Benson Close that is public highway and lies that beyond a point 10 metres north-east of the north-eastern kerb-line of Cromwell Road	NN
61	Beresford Gardens, Hounslow between the south-western kerb-line of Wellington Road South and a point 8 metres south-west of that kerb-line	A
62	Berkeley Avenue, Hounslow from the south-western kerb-line of Bath Road, Hounslow to a point 8.5 metres north-east of the south-westernmost wall of No.730 Bath Road	G
63	Bethany Waye, Feltham (a) between the north-western kerb-line of Staines Road, Bedfont and a point opposite the south-eastern wall of Nos.79, 83 and 87 Bethany Waye	G
	(b) between the north-eastern kerb-line of New Road, Bedfont and a point 15 metres north-east of that kerb-line	A
64	Beverley Road, Chiswick	GG
65	Binns Road, Chiswick between the north-eastern kerb-line of Duke Road and the south-western kerb-line of Dale Street	KK
66	Birch Close (the South-west Arm), Hounslow excluding the lay-by on the north-east side	G

### SCHEDULE 1 (continued)

1 Item Number	2 Street	3 Prescribed hours - see Schedule 3
67	<p>Birch Close (the South-west To North-east Arm), Hounslow</p> <p>(a) between the north-eastern kerb-line of Bridge Road and a point 10 metres north-east of that kerb-line</p> <p>(b) between a point 10 metres north-east of the north-eastern kerb-line of Bridge Road and a point opposite the north-eastern kerb-line of the south-western arm of Birch Close excluding the lay-by on the south-east side which lies opposite the south-western arm of Birch Close, Hounslow</p>	<p>A</p> <p>G</p>
68	Blenheim Road, Chiswick	HH
69	<p>Blenheim Way, Isleworth</p> <p>north-west side, from the south-western kerb-line of Holderness Close to the party wall of Nos. 12 and 14 Blenheim Way</p>	BBB
70	Bond Street, Chiswick	GG
71	<p>Boston Gardens (the North-west To South-east Arm), Brentford</p> <p>(a) north-east side,</p> <p>between the north-western kerb-line of the south-easternmost north-east to south-west arm of Boston Gardens and a point 14.5 metres north-west of that kerb-line</p> <p>(b) south-west side,</p> <p>between its junction with the south-easternmost north-east to south-west arm of Boston Gardens and a point 13 metres north-west of a point opposite the north-western kerb-line of the south-easternmost north-east to south-west arm of Boston Gardens</p>	<p>A</p> <p>A</p>

**SCHEDULE 1 (continued)**

1 Item Number	2 Street	3 Prescribed hours - see Schedule 3
72	<p>Boston Gardens (the South-easternmost North-east To South-west Arm), Brentford</p> <p>(a) north-west side,</p> <p>(i) between the north-eastern kerb-line of the north-west to south-east arm of Boston Gardens and a point 12 metres north-east of that kerb-line</p> <p>(ii) between the south-western kerb-line of Boston Manor Road and a point 13.6 metres south-west of that kerb-line</p> <p>(b) south-east side,</p> <p>(i) between its junction with the north-west to south-east arm of Boston Gardens and a point 12 metres north-east of a point opposite the north-eastern kerb-line of the north-west to south-east arm of Boston Gardens</p> <p>(ii) between the south-western kerb-line of Boston Manor Road and a point 13.6 metres south-west of that kerb-line</p>	<p>A</p> <p>A</p> <p>A</p> <p>A</p>
73	<p>Boston Manor Road, Brentford</p> <p>(a) north-east side,</p> <p>(i) between its junction with Half Acre and a point 5 metres north-west of the north-western kerb-line of the access road to Holly House, Boston Manor Road</p> <p>(ii) between a point 25 metres south-east of a point opposite the south-eastern wall of No.49 Boston Manor Road and a point 7 metres north-west of the north-western kerb-line of The Ride</p> <p>(iii) between a point opposite the party wall of Nos.263 and 265 Boston Manor Road and a point 2 metres south-east of the south-eastern kerb-line of the access to Northfields Railway Depot</p>	<p>A</p> <p>F</p> <p>G</p>

### SCHEDULE 1 (continued)

1 Item Number	2 Street	3 Prescribed hours - see Schedule 3
	<p>Boston Manor Road, Brentford (continued)</p> <p>(iv) between a point 2 metres south-east of the south-eastern kerb-line of the access to Northfields Railway Depot and a point 2 metres north-west of the north-western kerb-line of the access to Northfields Railway Depot</p> <p>(v) between a point 2 metres north-west of the north-western kerb-line of the access to Northfields Railway Depot and the boundary with the London Borough of Ealing</p> <p>(b) south-west side,</p> <p>(i) between its junction with Half Acre and a point 5 metres north-west of a point opposite the north-western kerb-line of the access road to Holly House, Boston Manor road, but excluding the lay-by fronting Station Parade, Boston Manor Road</p> <p>(ii) between a point 25 metres south-east of a point opposite the south-eastern wall of No.49 Boston Manor Road and a point 3.6 metres north-west of a point opposite the south-eastern wall of No.38 Boston Manor Road</p> <p>(iii) between a point opposite the party wall of Nos.129 and 131 Boston Manor Road and a point opposite the party wall of Nos.141 and 143 Boston Manor Road</p> <p>(iv) between a point opposite the south-eastern wall of No.187 Boston Manor Road and a point 2 metres north-west of the party wall of Nos.116 and 118 Boston Manor Road</p>	<p>A</p> <p>G</p> <p>A</p> <p>G</p> <p>G</p> <p>A</p>

**SCHEDULE 1 (continued)**

1 Item Number	2 Street	3 Prescribed hours - see Schedule 3
74	Boston Park Road, Brentford between the south-western kerb-line of Windmill Road, Brentford and its junction with Great West Road	PP
75	Bourne Place, Chiswick (a) north side, (i) between the eastern kerb-line of Duke's Avenue and a point 1 metre east of the eastern flank wall of No.2 Duke's Avenue	E
	(ii) between a point 1 metre east of the eastern flank wall of No.2 Duke's Avenue and the western kerb-line of Duke's Road	A
	(b) south side, (i) between the eastern kerb-line of Duke's Avenue and a point 8 metres west of the western kerb-line of Duke's Road	E
	(ii) between the western kerb-line of Duke's Road and a point 8 metres west of that kerb-line	A
76	Brackley Road, Chiswick (a) between the south-eastern kerb-line of Chiswick High Road and a point 24.4 metres south-east of that kerb-line	E
	(b) between a point 24.4 metres south-east of the south-eastern kerb- line of Chiswick High Road and the north-western kerb-line of Swanscombe Road	GG
77	Brackley Terrace, Chiswick between its junction with Swanscombe Road and the south- eastern extremity of Brackley Terrace	GG

### SCHEDULE 1 (continued)

1 Item Number	2 Street	3 Prescribed hours - see Schedule 3
78	Braemar Road, Brentford from the south-western kerb-line of Ealing Road south-westwards for a distance of 12 metres	A
79	Brainton Avenue, Feltham (a) north-west side, between the north-eastern kerb-line of Harlington Road East and a point 10 metres north-east of that kerb-line	A
	(b) south-east side, between the north-eastern kerb-line of Harlington Road East and a point 22 metres north-east of that kerb-line	A
80	Brantwood Avenue, Isleworth (a) between the south-eastern kerb-line of Twickenham Road, Isleworth and a point 10 metres east of the kerb-line  (b) between the north-western kerb-line of Worple Road and a point opposite the eastern flank wall of No.36 Brantwood Avenue	A  A
81	Brent Lea, Brentford between its junction with London Road and a point opposite the south-eastern wall of No. 35 London Road	A
82	Brent Road, Brentford	G
83	Brent Way, Brentford	K
84	Brentside, Brentford between the south-western kerb-line of Brent road and the north- western extremity of Brentside	G

### SCHEDULE 1 (continued)

1 Item Number	2 Street	3 Prescribed hours - see Schedule 3
85	Brentwick Gardens, Brentford south-west side, between its junction with Carville Crescent and a point 6 metres north-west of the common boundary of Nos.50 and 52 Clayponds Avenue	K
86	<p>Bridge Road, Isleworth</p> <p>(a) north-east side,</p> <p>(i) between the south-eastern kerb-line of London Road and a point in line with the north-western wall of No.1 Bridge Road, Hounslow</p> <p>(ii) between a point in line with the north-western wall of No.1 Bridge Road, Hounslow and a point 15.5 metres south-east of a point opposite the north-western wall of Bridge Road Council Depot, Pears Road</p> <p>(b) south-west side,</p> <p>(i) between the south-eastern kerb-line of London Road and a point in line with the north-western wall of No.2 Bridge Road, Hounslow</p> <p>(ii) between a point in line with the north-western wall of No.2 Bridge Road, Hounslow and a point in line with the party wall of Nos.38 and 40 Bridge Road, Hounslow</p> <p>(iii) between a point in line with the party wall of Nos.38 and 40 Bridge Road, Hounslow and a point 15.5 metres south-east of a point opposite the north-western wall of Bridge Road Council Depot, Pears Road</p>	<p>A</p> <p>G</p> <p>A</p> <p>G</p> <p>A</p>
87	Bridge Street, Chiswick	GG



**SCHEDULE 1 (continued)**

1 Item Number	2 Street	3 Prescribed hours - see Schedule 3
88	<p>Bristow Road, Hounslow</p> <p>(a) north-west side, between the north-eastern kerb-line of Chapel Road and a point 27 metres north-east of that kerb-line</p> <p>(b) north-east &amp; north-west side, between a point 27 metres north-east of the north-eastern kerb- line of Chapel Road and the north-western kerb-line of Inwood Road</p> <p>(c) south-east side, between the north-eastern kerb-line of Chapel Road and a point 20 metres north-east of that kerb-line</p> <p>(d) south-east &amp; south-west side, between a point 20 metres north-east of the north-eastern kerb- line of Chapel Road and the north-western kerb-line of Inwood Road</p>	<p align="center">H</p> <p align="center">CC</p> <p align="center">H</p> <p align="center">CC</p>
89	<p>British Grove, Chiswick</p> <p>(a) east side,</p> <p>(i) between the southern kerb-line of Chiswick High Road and a point 5 metres north of a point opposite the northern wall of No. 71 British Grove</p> <p>(ii) between a point 5 metres north of a point opposite the northern wall of No. 71 British Grove and its junction with Netheravon Road</p>	<p align="center">A</p> <p align="center">GG</p>

### SCHEDULE 1 (continued)

1 Item Number	2 Street	3 Prescribed hours - see Schedule 3
	British Grove, Chiswick (continued)	
	(b) west side,	
	(i) between the southern kerb-line of Chiswick High Road and a point 5.5 metres south of the northern wall of No. 3 Chiswick High Road	A
	(ii) between a point 5.5 metres south of the northern wall of No. 3 Chiswick High Road and its junction with Netheravon Road	GG
90	British Grove South, Chiswick between its junction with British Grove Passage and the north-western extremity of British Grove South	NN
91	Brockshot Close, Brentford between the north-eastern kerb-line of Windmill road, Brentford and a point opposite the south-western wall of No.1 Brockshot Close	G
92	Brook Lane North, Brentford (a) between the north-western kerb-line of Layton Road and a point 14 metres north-west of that kerb-line	G
	(b) from a point 1 metres south-east of the north-western flank wall of No.15 Brook Lane North north-westwards for a distance of 15 metres	A
93	Brook Road South, Brentford north-east side, between a point opposite the south-eastern wall of Nos.1 to 24 Brook Court, Brook Road South and a point 1 metre south-east of the north-western wall of No.79 Brook Road South	A

**SCHEDULE 1 (continued)**

1 Item Number	2 Street	3 Prescribed hours - see Schedule 3
94	<p>Brooks Lane, Chiswick</p> <p>(a) north-west side, between a point 1 metre north of a point opposite the party wall of Nos.3 and 5 Brooks Road and a point 12 metres south-west of a point opposite the party wall of Nos.8 and 10 Brooks Road</p> <p>(b) north-west side, between a point 12 metres south-west of a point opposite the party wall of Nos.8 to 10 Brooks Road and a point 7 metres south-west of a point opposite the south-western kerb-line of Oxford Road South</p>	<p>YY</p> <p>A</p>
95	<p>Brooks Road, Chiswick</p> <p>(a) north-west side,</p> <p>(i) between the south-eastern kerb-line of Wellesley Road and a point 1 metre north-east of a point opposite the party wall of Nos.3 and 5 Brooks Road</p> <p>(ii) between a point 7 metres south-west of a point opposite the south-western kerb-line of Oxford Road South and the north-eastern kerb-line of Regent Street</p> <p>(b) south-east side,</p> <p>(i) between the south-eastern kerb-line of Wellesley Road and a point 12 metres north-east of a point opposite the south-western wall of Nos.1 to 39 Meadowcroft, Brooks Road</p> <p>(ii) between a point 12 metres north-east of a point opposite the south-western wall of Nos.1 to 39 Meadowcroft, Brooks Road and a point 15 metres south-west of a point opposite the north-eastern wall of No.11 Brooks Road</p>	<p>A</p> <p>YY</p> <p>A</p> <p>YY</p>

### SCHEDULE 1 (continued)

1 Item Number	2 Street	3 Prescribed hours - see Schedule 3
	<p>Brooks Road, Chiswick (continued)</p> <p>(iii) between a point 15 metres south-west of a point opposite the north-eastern wall of No.11 Brooks Road and the north-eastern kerb-line of Chiswick Village</p> <p>96 Brookwood Road, Hounslow between the south-eastern kerb-line of Lampton Road and a point 20 metres east of that kerb-line</p> <p>97 Browells Lane, Feltham</p> <p>(a) north-east side, between the south-eastern kerb-line of High Street, Feltham and the south-eastern boundary of No. 1 The Green</p> <p>(b) south-west side, between the south-eastern kerb-line of High Street, Feltham and a point 9 metres south-east of the south-eastern boundary of No. 1 The Green</p> <p>(c) north-west side, between a point 10 metres south-west of the south-western kerb-line of Forest Road and a point 7 metres north-east of the north-east side of the access to the car park for Feltham Community School, Browells Lane</p> <p>(d) south-east side, between a point 13 metres north-east of the north-eastern kerb-line of Forest Road and a point 13 metres south-west of the south-western kerb-line of Forest Road</p>	<p>A</p> <p>A</p> <p>H</p> <p>H</p> <p>K</p> <p>K</p>

**SCHEDULE 1 (continued)**

1 Item Number	2 Street	3 Prescribed hours - see Schedule 3
98	<p>Bulstrode Avenue, Hounslow</p> <p>(a) north side,</p> <p>(i) between the south-west kerb-line of Lampton Road and a point 8.7 metres west of that kerb-line</p> <p>(ii) between a point 8.7 metres west of the south-western kerb-line of Lampton Road and a point opposite the north-western wall of No.125 Bulstrode Avenue</p> <p>(iii) between a point opposite the north-western wall of No.125 Bulstrode Avenue and a point 2.7 metres north-west of a point opposite the south-eastern wall of No.131 Bulstrode Avenue</p> <p>(b) south side,</p> <p>(i) between the south-western kerb-line of Lampton Road and a point 9.2 metres west of that kerb-line</p> <p>(ii) between a point 9.2 metres west of the south-western kerb-line of Lampton Road and a point opposite the north-western wall of No.125 Bulstrode Avenue</p> <p>(iii) between a point opposite the north-western wall of No.125 Bulstrode Avenue and the eastern kerb-line of Bulstrode Gardens</p>	<p>G</p> <p>CC</p> <p>A</p> <p>G</p> <p>CC</p> <p>A</p>
99	<p>Bulstrode Road, Hounslow</p> <p>between the eastern kerb-line of the unnamed road which lies between the eastern side of No.2 Bulstrode Road and the rear of Whitelocke House, Nos.2/4 to Pegasus House, Nos.8/10 Lampton Road and its junction with the north-to south arm of Bulstrode Road</p>	<p>CC</p>

### SCHEDULE 1 (continued)

1 Item Number	2 Street	3 Prescribed hours - see Schedule 3
100	Bulstrode Road (the East To West Arm), Hounslow between the south-western kerb-line of Lampton Road and the eastern kerb-line of the unnamed road which lies between the eastern side of No.2 Bulstrode Road and the rear of Whitelocke House, Nos.2/4 to Pegasus House, Nos.8/10 Lampton Road	G
101	Bulstrode Road (the North To South Arm), Hounslow between its junction with the east to west arm of Bulstrode Road and the southern kerb-line of Bulstrode Avenue	CC
102	Burlington Gardens, Chiswick between the north-western kerb-line of Sutton Court Road and the northern kerb-line of Barrowgate Road	HH
103	Burlington Lane, Chiswick (a) between the south-eastern kerb-line of A316 Burlington Lane and its junction with Church Street, W4	NN
	(b) between a point opposite the party wall of Nos.35 and 37 Burlington Lane and a point opposite the party wall of Nos.47 and 49 Burlington Lane	OO
	(c) north side, between the eastern kerb-line of Park Road, Chiswick and a point opposite the western kerb-line of Russell Kerr Close	A
104	Burlington Road, Chiswick (a) east side, (i) between the southern kerb-line of Chiswick High Road and a point 9 metres south of that kerb-line	A

**SCHEDULE 1 (continued)**

1 Item Number	2 Street	3 Prescribed hours - see Schedule 3
	Burlington Road, Chiswick (continued)	
	(ii) between a point 9 metres south of the southern kerb-line of Chiswick High Road and the northern kerb-line of Grosvenor Road, Chiswick	HH
	(b) west side,	
	(i) between the southern kerb-line of Chiswick High Road and a point 6 metres south of that kerb-line	A
	(ii) between a point 6 metres south of the southern kerb-line of Chiswick High Road and the northern kerb-line of Grosvenor Road, Chiswick	HH
105	Burns Avenue, Feltham	
	(a) between the south-western kerb-line of Harlington Road West and a point 13.7 metres south-west of that kerb-line	G
	(b) between a point 10 metres north-east of the north-eastern kerb-line of Shaftesbury Avenue and a point 10 metres south-west of the south-western kerb-line of Shaftesbury Avenue	A
	(c) between a point 10 metres north-east of the north-eastern kerb-line of Shakespeare Avenue and a point 10 metres south-west of the south-western kerb-line of Shakespeare Avenue	A
	(d) between a point 10 metres north-east of the north-eastern kerb-line of Ruskin Avenue and a point 10 metres south-west of the south-western kerb-line of Ruskin Avenue	A
106	Burns Way, Hounslow	
	(a) north-west side, between a point 2 metres south-west of the common boundary of Nos.18 and 20 Burns Way and the common boundary of Nos.26 and 26a Burns Way	E

**SCHEDULE 1 (continued)**

1 Item Number	2 Street	3 Prescribed hours - see Schedule 3
	Burns Way, Hounslow (continued)	
	(b) south-east side, between a point 2 metres south-west of the common boundary of Nos.18 and 20 Burns Way and the southern kerb-line of Shelly Crescent	E
107	Cambria Close, Hounslow between the south-western kerb-line of Hibernia Road and a point 10 metres south-west of that kerb-line	A
108	Cambridge Road North, Chiswick (a) between the southern kerb-line of Chiswick High Road and a point 6 metres south of that kerb-line	A
	(b) between a point 6 metres south of the southern kerb-line of Chiswick High Road and the southern extremity of Cambridge Road North	HH
109	Cambridge Road South, Chiswick (a) east side, (i) between the north-eastern kerb-line of Oxford Road South and a point 3.7 metres south of a point opposite the southern wall of No.70 Cambridge Road South	A
	(ii) between a point 3.7 metres south of a point opposite the southern wall of No.70 Cambridge Road South and a point opposite the party wall of Nos.40 and 42 Cambridge Road South	YY
	(iii) between a point opposite the party wall of Nos.40 and 42 Cambridge Road South and to the northern extremity of Cambridge Road South	A



### SCHEDULE 1 (continued)

1 Item Number	2 Street	3 Prescribed hours - see Schedule 3
	Cambridge Road South, Chiswick (continued)	
	(b) north side, between the eastern kerbline of Cambridge Road South and the western kerbline of Cambridge Road South	A
	(c) west side, (i) between the north-eastern kerb-line of Oxford Road South and a point 3.7 metres south of a point opposite the southern wall of No.70 Cambridge Road South	A
	(ii) between a point 3.7 metres south of a point opposite the southern wall of No.70 Cambridge Road South and a point opposite the common boundary of Nos.42 and 44 Cambridge Road South	YY
	(iii) between a point opposite the common boundary of Nos.42 and 44 Cambridge Road South and the northern extremity of Cambridge Road South	A
110	Capital Interchange Way, Brentford between a point 27 metres north-west of the north-western kerb- line of Chiswick High Road and the south-western kerb-line of Great West Road	E
111	Cardinal Road, Feltham the lay-by on the south-west side of the road and which lies opposite Nos.1 to 13 Cardinal Road	AA
112	Carville Crescent, Brentford (a) north-west side, between the north-eastern kerb-line of Clayponds Avenue and a point 20 metres south-west of the south-western boundary wall of No.170 and 174 Carville Crescent	K

### SCHEDULE 1 (continued)

1 Item Number	2 Street	3 Prescribed hours - see Schedule 3
	Carville Crescent, Brentford (continued)	
	(b) south-east side, between the north-eastern kerb-line of Clayponds Avenue and its junction with Brentwick Gardens	K
113	Cassiobury Avenue, Feltham between the south-eastern kerb-line of Staines Road, Feltham and a point 10 metres south-east of that kerb-line	A
114	Catherine Wheel Road, Brentford (a) between the south-eastern kerb-line of High Street, Brentford and a point 22.9 metres south-east of that kerb-line	G
	(b) between a point 22.9 metres south-east of the south-eastern kerb- line of High Street, Brentford and the south-eastern kerb-line of Brent Way	H
115	Cecil Road (the North-west Arm), Hounslow	CC
116	Cecil Road (the South-east Arm), Hounslow between its junction with Kingsley Road and its junction with the north-east to south-west arm of Prince Regent Road	VV
117	Cecil Road (the South-west Arm), Hounslow	CC
118	Central Way, Feltham (a) between a point opposite the north-eastern wall of Nos.40 and 42 Faggs Road and the north-eastern kerb-line of Chalmers Way	A

### SCHEDULE 1 (continued)

1 Item Number	2 Street	3 Prescribed hours - see Schedule 3
	Central Way, Feltham (continued)	
	(b) between the north-eastern kerb-line of Chalmers Way and the western kerb-line of River Gardens	K
119	Challis Road, Brentford between the south-western kerb-line of Ealing Road and a point 10 metres south-west of that kerb-line	A
120	Chalmers Way, Feltham between the north-western kerb-line of Central Way and the south-eastern kerb-line of Space Way	K
121	Chapel Road, Hounslow (a) between the south-eastern kerb-line of Hanworth Road, Hounslow and a point 18.3 metres south-east of that kerb-line	U
	(b) between a point 18.3 metres south-east of the south-eastern kerb-line of Hanworth Road, Hounslow and a point opposite the party wall of Nos.40 and 42 Chapel Road	H
122	Chara Place, Chiswick north-east side, from the south-eastern kerb-line of Milnthorpe Road to the south-eastern kerb-line of Chara Place	A
123	Chardin Road, Chiswick	GG
124	Chertsey Road, Feltham (a) between the south-western kerb-line of Bedfont Road, Feltham and a point 40 metres south-west of that kerb-line	A

**SCHEDULE 1 (continued)**

1 Item Number	2 Street	3 Prescribed hours - see Schedule 3
	<p>Chertsey Road, Feltham (continued)</p> <p>(b) from a point 40 metres north of the northern kerb-line of Elvedon Road northwards for a distance of 45 metres</p> <p>125 Chestnut Avenue, Brentford between the south-western kerb-line of Clayponds Avenue and a point 20 metres west of that kerb-line</p> <p>126 Chestnut Grove, Isleworth between the south-eastern kerb-line of Twickenham Road, Isleworth and a point 11 metres south-east of that kerb-line</p> <p>127 Chiswick Common Road, Chiswick</p> <p>(a) north &amp; west side,</p> <p>(i) between the western kerb-line of Turnham Green Terrace and a point opposite the western boundary wall of Nos. 1 to 6 Jonathan Court, Chiswick Common Road</p> <p>(ii) between the western boundary of Nos. 1 to 6 Jonathan Court, Chiswick Common Road and a point 5 metres north-west of the western kerb-line of Bond Street</p> <p>(iii) between a point 5 metres north-west of the western kerb-line of Bond Street and its junction with Belmont Terrace</p> <p>(b) south &amp; east side,</p> <p>(i) between the western kerb-line of Turnham Green Terrace and the western kerb-line of Windmill Road</p> <p>(ii) between a point 5 metres north-west of the western kerb-line of Bond Street and its junction with Belmont Terrace</p>	<p>A</p> <p>K</p> <p>A</p> <p>GG</p> <p>A</p> <p>GG</p> <p>GG</p> <p>GG</p> <p>GG</p>

### SCHEDULE 1 (continued)

1 Item Number	2 Street	3 Prescribed hours - see Schedule 3
128	Chiswick Common Road, Chiswick (continued)	
	(c) south side, between the western kerb-line of Windmill Road and the eastern wall of Nos. 7 to 10 Jonathan Court, Chiswick Common Road	A
	(d) south & south-east side, between the western wall of Nos. 1 to 6 Jonathan Court, Chiswick Common Road and a point 5 metres north-west of the western kerb-line of Bond Street	A
	Chiswick High Road, Chiswick	
	(a) the service road, fronting Nos.147 and 149 Chiswick High Road	E
	(b) the service road, linking Annandale Road and Devonshire Road	E
	(c) between the north-eastern kerb-line of Devonshire Road and the south-western kerb-line of Duke Road including the service road linking Devonshire Road and the north-eastern arm of Linden Gardens	E
	(d) north-west side, (i) between its junction with King Street and a point opposite the party wall of Nos.112 and 114 Chiswick High Road  (ii) between a point opposite the party wall of Nos.112 and 114 Chiswick High Road and a point opposite the party wall of Nos.172 and 174 Chiswick High Road except loading area fronting Nos.156-164 Chiswick High Road	A  E

### SCHEDULE 1 (continued)

1 Item Number	2 Street	3 Prescribed hours - see Schedule 3
	<p>Chiswick High Road, Chiswick (continued)</p> <p>(iii) between a point opposite the party wall of Nos.172 and 174 Chiswick High Road and a point opposite the party wall of Nos.188 and 190 Chiswick High Road</p> <p>(iv) between a point opposite the party wall of Nos.188 and 190 Chiswick High Road and a point opposite the party wall of Nos.334 and 336 Chiswick High Road</p> <p>(v) between a point opposite the party wall of Nos.334 and 336 Chiswick High Road and a point opposite the party wall of Nos.356 to 362 Chiswick High Road and No.364 Chiswick High Road</p> <p>(vi) between a point opposite the party wall of Nos.356 to 362 Chiswick High Road and No.364 Chiswick High Road and a point opposite the party wall of Nos.422 and 424 Chiswick High Road</p> <p>(vii) between a point opposite the party wall of Nos. 422 and 424 Chiswick High Road and a point 8 metres north-east of a point opposite the party wall of Nos.457 and 459 Chiswick High Road</p> <p>(e) south-east side,</p> <p>(i) between its junction with King Street and a point opposite the party wall of Nos.89 and 91 Chiswick High Road, excluding the lay-by fronting Nos.1-8 Prebend Mansions, Chiswick High Road</p>	<p>A</p> <p>E</p> <p>A</p> <p>E</p> <p>A</p> <p>A</p>

### SCHEDULE 1 (continued)

1 Item Number	2 Street	3 Prescribed hours - see Schedule 3
	<p>Chiswick High Road, Chiswick (continued)</p> <p>(ii) between a point opposite the party wall of Nos.89 and 91 Chiswick High Road and the north-eastern kerb-line of Brackley Road</p> <p>(iii) the main carriageway, between the north-eastern kerb-line of Brackley Road and the north-eastern kerb-line of Devonshire Road</p> <p>(iv) the service road, fronting No.145 Chiswick High Road</p> <p>(v) between the south-western kerb-line of Duke Road and a point opposite the party wall of Nos. 247 and 249 Chiswick High Road</p> <p>(vi) between a point opposite the party wall of Nos.247 and 249 Chiswick High Road and a point opposite the party wall of Nos.265 and 267 Chiswick High Road</p> <p>(vii) between a point opposite the party wall of Nos.265 and 267 Chiswick High Road and a point opposite the party wall of No.356 and 362 Chiswick High Road and No. 364 Chiswick High Road</p> <p>(viii) between a point opposite the party wall of Nos.356 to 362 Chiswick High Road and No.364 Chiswick High Road and a point opposite the party wall of Nos.422 and 424 Chiswick High Road</p> <p>(ix) between a point opposite the party wall of Nos.422 and 424 Chiswick High Road and a point 8 metres north-east of a point opposite the party wall of Nos.457 and 459 Chiswick High Road</p>	<p>E</p> <p>A</p> <p>E</p> <p>A</p> <p>E</p> <p>A</p> <p>E</p> <p>A</p>

**SCHEDULE 1 (continued)**

1 Item Number	2 Street	3 Prescribed hours - see Schedule 3
129	<p>Chiswick Lane, Chiswick</p> <p>(a) between its junction with Chiswick High Road and a point opposite the party wall of Nos. 5 and 7 Chiswick Lane, including so much of the main carriageway surrounding the island site situated at the junction of Chiswick High Road and Chiswick Lane as lies in Chiswick Lane</p> <p>(b) between a point opposite the party wall of Nos. 5 and 7 Chiswick Lane and the south-eastern kerb-line of Beverley Road</p> <p>(c) between the south-eastern kerb-line of Beverley Road and its junction with Dorchester Grove</p>	<p>A</p> <p>GG</p> <p>KK</p>
130	<p>Chiswick Lane South, Chiswick</p> <p>between the south-eastern kerb-line of Mawson Lane and the north-western kerb-line of Chiswick Mall</p>	<p>NN</p>
131	<p>Chiswick Mall, Chiswick</p> <p>between the north-eastern kerb-line of Church Street, W4 and the boundary with the London Borough of Hammersmith and Fulham</p>	<p>NN</p>
132	<p>Chiswick Road, Chiswick</p> <p>(a) east &amp; south-east side,</p> <p>(i) between the northern kerb-line of Chiswick High Road and a point 8 metres north of that kerb-line</p> <p>(ii) between a point 8 metres north of the northern kerb-line of Chiswick High Road and a point opposite the party wall of Nos.6 and 7 Chiswick Road</p> <p>(iii) between a point opposite the party wall of Nos.6 and 7 Chiswick High Road and its junction with Acton Lane</p>	<p>A</p> <p>G</p> <p>V</p>



**SCHEDULE 1 (continued)**

1 Item Number	2 Street	3 Prescribed hours - see Schedule 3
133	Chiswick Road, Chiswick (continued)	
	(b) west & north-west side,	
	(i) between the northern kerb-line of Chiswick High Road and a point 8 metres north of that kerb-line	A
	(ii) between a point 8 metres north of the northern kerb-line of Chiswick High Road and a point opposite the party wall of Nos.29 and 30 Chiswick Road	G
	(iii) between a point opposite the party wall of Nos.29 and 30 Chiswick Road and a point opposite the party wall of Nos.6 and 7 Chiswick Road	HH
	(iv) between a point opposite the party wall of Nos.6 and 7 Chiswick Road and its junction with Acton Lane	V
	Chiswick Village, Chiswick	
	(a) north-east side,	
	between the south-eastern kerbline of Brooks Road and the north-western kerbline of the north-western arm of Chiswick Village	A
	(b) south-west side,	
	(i) between the south-eastern kerb-line of Brooks Road and a point 12.8 metres south-west of a point opposite the party wall of Nos.13 and 15 Oxford Gardens	YY
	(ii) between a point 12.8 metres south-west of a point opposite the party wall of Nos.13 and 15 Oxford Gardens and a point 2.8 metres south-west of a point opposite the party wall of Nos.13 and 15 Oxford Gardens	A

### SCHEDULE 1 (continued)

1 Item Number	2 Street	3 Prescribed hours - see Schedule 3
134	Chiswick Village, Chiswick (continued)	
	(iii) between a point 2.8 metres south-west of a point opposite the party wall of Nos.13 and 15 Oxford Gardens and the north-western kerb-line of the north-western arm of Chiswick Village	YY
	Chiswick Village (the Eastern Arm), Chiswick	
	(a) east & north-east side,	
	(i) between the south-eastern kerb-line of Oxford Road South and a point 26.2 metres north-west of a point opposite the south-eastern wall of Lodge "A", Chiswick Village	A
	(ii) between a point opposite the northern wall of Nos.1 to 16 Chiswick Village southwards for a distance of 19 metres	A
	(iii) between a point 19 metres south of a point opposite the northern wall of Nos.1 to 16 Chiswick Village and a point 2 metres north of a point opposite the party wall of Nos.57 to 76 Chiswick Village and Nos.77 to 100 Chiswick Village	YY
	(iv) between a point 2 metres north of a point opposite the party wall of Nos.57 to 76 Chiswick Village and Nos.77 to 100 Chiswick Village southwards for a distance of 12 metres	A
	(v) between a point 6 metres south of a point opposite the party wall of Nos.57 to 76 Chiswick Village and Nos.77 to 100 Chiswick Village to its junction with the south-western arm of Chiswick Village	YY
	(b) west & south-west side,	
	(i) from a point opposite the south-eastern wall of Lodge A to the south-eastern kerb-line of Oxford Road South	YY

### SCHEDULE 1 (continued)

1 Item Number	2 Street	3 Prescribed hours - see Schedule 3
	<p>Chiswick Village (the Eastern Arm), Chiswick (continued)</p> <p>(ii) between the south-eastern kerb-line of the north-eastern arm of Chiswick Village and the north-eastern kerb-line of the south-western arm of Chiswick Village</p>	A

**SCHEDULE 1 (continued)**

1 Item Number	2 Street	3 Prescribed hours - see Schedule 3
135	<p>Chiswick Village (the North-western Arm), Chiswick</p> <p>(a) north-west side,</p> <p>(i) between the north-eastern kerb-line of the south-western arm of Chiswick Village and a point 37.2 metres north-east of a point opposite the party wall of Nos.221 to 236 Chiswick Village and Nos.237 to 252 Chiswick Village</p> <p>(ii) between a point 37.2 metres north-east of a point opposite the party wall of Nos.221 to 236 Chiswick Village and Nos.237 to 252 Chiswick Village and a point 47.2 metres north-east of a point opposite that party wall</p> <p>(iii) between a point 47.2 metres north-east of a point opposite the party wall of Nos.221 to 236 Chiswick Village and Nos.237 to 252 Chiswick Village and the western kerb-line of the eastern arm of Chiswick Village</p> <p>(b) south-east side,</p> <p>between the north-eastern kerblines of the south-western arm of Chiswick Village and the western kerblines of the eastern arm of Chiswick Village</p>	<p>YY</p> <p>A</p> <p>YY</p> <p>A</p>
136	<p>Chiswick Village (the South-western Arm), Chiswick</p> <p>(a) north-east side,</p> <p>between the western kerblines of the eastern arm of Chiswick Village and the north-western kerblines of the north-western arm of Chiswick Village</p> <p>(b) south-west side,</p> <p>(i) between the eastern kerb-line of the eastern arm of Chiswick Village and a point 5 metres south-east of a point opposite the party wall of Nos.161 to 184 Chiswick Village and Nos.185 to 204 Chiswick Village</p>	<p>A</p> <p>YY</p>

### SCHEDULE 1 (continued)

1 Item Number	2 Street	3 Prescribed hours - see Schedule 3
	<p>Chiswick Village (the South-western Arm), Chiswick (continued)</p> <p>(ii) between a point 5 metres south-east of a point opposite the party wall of Nos.161 to 184 Chiswick Village and Nos.185 to 204 Chiswick Village and a point 5 metres north-west of a point opposite that party wall</p> <p>137 Church Road, Heston, Hounslow between the north-eastern kerb-line of Thornbury Road and a point 6 metres north-east of that kerb line</p> <p>138 Church Street, Chiswick between the south-eastern kerb-line of Burlington Lane and the south-eastern kerb-line of Chiswick Mall, including so much of the public slipway leading to the River Thames as is public highway</p> <p>139 Church Street, Isleworth</p> <p>(a) north-west side,</p> <p>(i) between its junction with Park Road, Isleworth and a point 1 metres south-west of the south-western boundary of No.3 Church Street, Isleworth</p> <p>(ii) between a point 1.1 metres south-west of the south-western wall of No.1 Church Street, Isleworth and its junction with Lower Square</p> <p>(b) south-east side,</p> <p>(i) from a point opposite the north-western wall of No.63 Church Street, Isleworth north-eastwards for a distance of 8 metres</p>	<p>A</p> <p>G</p> <p>NN</p> <p>C</p> <p>C</p> <p>A</p>

**SCHEDULE 1 (continued)**

1 Item Number	2 Street	3 Prescribed hours - see Schedule 3
	Church Street, Isleworth (continued)	
	(ii) between a point 1.7 metres south-west of a point opposite the party wall of Nos.51 and 53 Church Street, Isleworth and a point 5 metres south-west of the party wall of Nos.13 and 15 Church Street, Isleworth	C
	(iii) between a point opposite the north-eastern wall of No.8 Church Street, Isleworth and a point opposite the south-western wall of No.2 Church Street, Isleworth	C
140	Church Walk (the Northern Arm), Brentford between its junction with Boston Manor Road and the south-eastern extremity of the northern arm of Church Walk	G
141	Church Walk (the Southern Arm), Brentford between its junction with Upper Butts and the north-western extremity of the southern arm of Church Walk	G
142	Clarence Road, Chiswick (a) north-east side, (i) between a point opposite the north-western wall of No.525 Chiswick High Road and a point 1 metre north-west of the south-eastern flank wall of No.7 Clarence Road	YY
	(ii) from a point 1 metre north-west of the south-eastern flank wall of No.7 Clarence Road north-westwards for a distance of 10 metres	A
	(iii) between a point 1 metre north-west of a point opposite the party wall of No.21 Clarence Road and No.59 Wellesley Road and the north-western kerb-line of Wellesley Road	A

**SCHEDULE 1 (continued)**

1 Item Number	2 Street	3 Prescribed hours - see Schedule 3
	<p>Clarence Road, Chiswick (continued)</p> <p>(b) south-west side,</p> <p>(i) between a point opposite the north-western wall of No.525 Chiswick High Road and a point 14 metres south-east of a point opposite the party wall of Nos.17 and 19 Clarence Road</p> <p>(ii) between a point 14 metres south-east of a point opposite the party wall of Nos.17 and 19 Clarence Road and the north-western kerb-line of Wellesley Road</p> <p>143 Clarence Terrace, Hounslow</p> <p>144 Claypole Drive, Hounslow</p> <p>(a) north-east side,</p> <p>from the south-eastern kerb-line of Vicarage Farm Road to a point opposite the common boundary of Eliot House and Felix House, Claypole Drive</p> <p>(b) south-west side,</p> <p>between the south-eastern kerb-line of Vicarage Farm Road and a point 9.7 metres south-west of a point opposite the common boundary of Eliot House and Felix House, Claypole Drive</p> <p>145 Clayponds Avenue, Brentford</p> <p>(a) between a point 15 metres south of a point opposite the southern boundary of No.2 Clayponds Avenue and a point opposite the south-eastern boundary of No.1 Clayponds Avenue</p>	<p>YY</p> <p>A</p> <p>CC</p> <p>A</p> <p>A</p> <p>G</p>

### SCHEDULE 1 (continued)

1 Item Number	2 Street	3 Prescribed hours - see Schedule 3
146	Clayponds Avenue, Brentford (continued)	
	(b) north-east side,	
	(i) between a point opposite the party wall of Nos.15 and 17 Clayponds Avenue and a point opposite the party wall of Nos.38 and 40 Clayponds Avenue	K
	(ii) between a point opposite the party wall of Nos.48 and 50 Clayponds Avenue and a point opposite the party wall of Nos.54 and 56 Clayponds Avenue	K
	(c) south-west side,	
	(i) between a point opposite the party wall of Nos.9 and 11 Clayponds Avenue and a point opposite the party wall of Nos.13 and 15 Clayponds Avenue	K
	(ii) between a point 15 metres south-east of the south-eastern kerb-line of Chestnut Avenue and a point 20 metres north-west of the north-western kerb-line of Chestnut Avenue	K
	Cleveland Avenue, Chiswick	
	(a) east side,	
	(i) between the northern kerb-line of Chiswick High Road and a point 9.2 metres north of that kerb-line	A
	(ii) between a point 9.2 metres north of the northern kerb-line of Chiswick High Road and its junction with Merton Avenue	GG
	(b) west side,	
	(i) between the northern kerb-line of Chiswick High Road and a point 11.6 metres north of that kerb-line	A



### SCHEDULE 1 (continued)

1 Item Number	2 Street	3 Prescribed hours - see Schedule 3
	Cleveland Avenue, Chiswick (continued)	
	(ii) between a point 11.6 metres north of the northern kerb-line of Chiswick High Road and its junction with Merton Avenue	GG
147	Cleveland Road, Isleworth (a) between the south-eastern kerb-line of Twickenham Road, Isleworth and a point 10 metres south-east of that kerb-line	A
	(b) between the north-western kerb-line of Worple Road and a point 10 metres north-west of that kerb-line	A
148	Clifton Avenue, Feltham between its junction with Elmwood Avenue and a point 10 metres south-west of the south-western kerb-line of Elmwood Avenue	K
149	Clifton Gardens, Chiswick	E
150	Clifton Road, Isleworth (a) between its junction with London Road and Spring Grove Road and a point 12.2 metres south-east of a point opposite the north-eastern wall of No.3 Clifton Road  (b) between a point 12.2 metres south-east of a point opposite the north-eastern wall of No.3 Clifton Road and the north-eastern kerb-line of Thornbury Road	G  PP
151	Clipstone Road, Hounslow	CC
152	Colwyn Crescent (the North-east To South-west Arm), Hounslow north side, between its junction with the north-west to south-east arm of Colwyn Crescent and a point 2 metres north-east of a point opposite the party wall of Nos.38 and 40 Colwyn Crescent	A

**SCHEDULE 1 (continued)**

1 Item Number	2 Street	3 Prescribed hours - see Schedule 3
153	Colwyn Crescent (the North-west To South-east Arm), Hounslow south-west side, between a point opposite the party wall of Nos.18 and 20 Colwyn Crescent and its junction with the north- east to south-west arm of Colwyn Crescent	A
154	Commerce Road, Brentford (a) north-east side, between the north-western kerb-line of London road, Brentford and the south-eastern kerb-line of East Street  (b) south-west side, between the north-western kerb-line of London Road, Brentford and the south-eastern kerb-line of the vehicular access to Capital House, Commerce Road	A     A
155	Concorde Close (the East To West Arm), Hounslow	CC
156	Concorde Close (the North To South Arm), Hounslow	CC
157	Convent Way, Southall between its junction with Wentworth Road and the party wall of Nos. 18 and 19 Convent Way	A
158	Coombe Close, Hounslow from the north-western kerb-line of Hanworth Road, Hounslow to a point in line with the south-eastern flank wall of Nos.273 and 275 Hanworth Road, Hounslow	A
159	Coombe Road, Chiswick between the north-eastern kerb-line of Devonshire Road and the north-eastern extremity of Coombe Road	GG

### SCHEDULE 1 (continued)

1 Item Number	2 Street	3 Prescribed hours - see Schedule 3
160	<p>Corban Road, Hounslow</p> <p>(a) between the north-eastern kerb-line of Bath Road, Hounslow and a point 13 metres north of that kerb-line</p> <p>(b) between a point 13 metres north of the north-eastern kerb-line of Bath Road, Hounslow and the southern kerb-line of Bulstrode Road</p>	<p>U</p> <p>CC</p>
161	<p>Corney Reach Way, Chiswick</p> <p>so much as is public highway which lies south-east of a point 7 metres north-west of the south-easternmost wall of No.1 to 17 Maltings Lodge, Corney Reach Way</p>	A
162	<p>Corney Road, Chiswick</p> <p>between a point 44 metres north-west of a point opposite the north-western boundary of No. 2 Corney Road and its junction with Edensor Road / Pumping Station Road</p>	NN
163	<p>Cornwall Grove, Chiswick</p> <p>between the north-eastern kerb-line of Eastbury Grove and the south-western kerb-line of Chiswick Lane</p>	KK
164	<p>Cranbrook Road, Chiswick</p> <p>(a) between the southern kerb-line of Chiswick High Road and a point 18.3 metres south of that kerb-line</p> <p>(b) between a point 18.3 metres south of the southern kerb-line of Chiswick High Road and the western kerb-line of Chiswick Lane</p>	<p>E</p> <p>GG</p>
165	<p>Crane Avenue, Isleworth</p> <p>(a) between the eastern kerb-line of Twickenham Road, Isleworth and a point 18 metres north-east of that kerb-line, measured on the south-east side of the road</p>	A

### SCHEDULE 1 (continued)

1 Item Number	2 Street	3 Prescribed hours - see Schedule 3
166	Crane Avenue, Isleworth (continued)	
	(b) north-west side, between a point 10 metres north-east of the eastern kerb-line of Worple Avenue and a point 10 metres south-west of the western kerb-line of Worple Avenue	A
	Cranford Lane, Hounslow (a) north side, between a point opposite the eastern boundary wall of No.27 Cranford Lane and its junction with Vicarage Farm Road	G
	(b) south side, between a point 1.4 metres east of the eastern flank wall of No.2 Cranford Lane and its junction with Vicarage Farm Road	G
	167 Cranmore Avenue, Isleworth between the south-eastern kerb-line of Jersey Road and the north- western kerb-line of the north-east to south-west arm of Bassett Gardens	PP
168	Cranston Close, Hounslow from the north-eastern kerb-line of Bath Road, Hounslow north- westward for so much as is public highway	FF
169	Crawford Close, Isleworth (a) north-west side, (i) between the north-eastern kerb-line of Sidmouth Avenue and a point 8 metres north-east of a point opposite the south-western wall of No.6 Sidmouth Avenue	A

### SCHEDULE 1 (continued)

1 Item Number	2 Street	3 Prescribed hours - see Schedule 3
170	Crawford Close, Isleworth (continued)	
	(ii) between a point 8 metres north-east of a point opposite the south-western wall of No.6 Sidmouth Avenue and a point opposite the south-eastern wall of No.12 Crawford Close	PP
	(b) south-east side, between the north-eastern kerb-line of Sidmouth Avenue and a point opposite the south-eastern wall of No.12 Crawford Close	A
	Crispen Road, Feltham (a) north-east & north-west side,	G
	(b) south-east & south-west side, (i) between the north-eastern kerb-line of Cross Road and a point 4.9 metres south-west of the common boundary of Nos.76 and 78 Crispin Road	G
171	Cromwell Road, Feltham north-west side, between the north-eastern kerb-line of Hanworth Road, Feltham and a point 13.7 metres north-east of that kerb-line	G     H
172	Cromwell Road, Hounslow (a) north-east side, (i) between the south-eastern kerb-line of Staines Road, Hounslow and a point 2 metres south-east of a point opposite the party wall of Nos.59 and 61 Cromwell Road	G       A

### SCHEDULE 1 (continued)

1 Item Number	2 Street	3 Prescribed hours - see Schedule 3
	<p>Cromwell Road, Hounslow (continued)</p> <p>(ii) between a point 10 metres north-west of the north-western kerb-line of Nicholes Road and a point 10 metres south-east of the south-eastern kerb-line of Nicholes Road</p> <p>(iii) between a point 10 metres north-west of the north-western kerb-line of Albion Road and a point 10 metres south-east of the south-eastern kerb-line of Albion road</p> <p>(iv) between a point 10 metres north-west of the north-western kerb-line of Rossindel Road and a point 10 metres south-east of the south-eastern kerb-line of Rossindel Road</p> <p>(v) between a point 10 metres north-west of the north-western kerb-line of Penderel Road and a point 10 metres south-east of the south-eastern kerb-line of Penderel Road</p> <p>(vi) between the north-eastern kerb-line of Hanworth Road, Hounslow and a point opposite the party wall of Nos.261 and 263 Cromwell Road</p> <p>(b) south-west side,</p> <p>(i) between the south-eastern kerb-line of Staines Road and a point 18.3 metres south-east of that kerb-line</p> <p>(ii) between a point 10 metres north-west of the north-western kerb-line of Grove Road and a point 10 metres south-east of the south-eastern kerb-line of Grove Road</p> <p>(iii) between a point 10 metres north-west of the north-western kerb-line of Victoria Avenue and a point 10 metres south-east of the south-eastern kerb-line of Victoria Avenue</p>	<p>A</p> <p>A</p> <p>A</p> <p>A</p> <p>A</p> <p>A</p> <p>A</p> <p>A</p>

### SCHEDULE 1 (continued)

1 Item Number	2 Street	3 Prescribed hours - see Schedule 3
	<p>Cromwell Road, Hounslow (continued)</p> <p>(iv) between a point 10 metres north-west of the north-western kerb-line of Wellington Avenue and a point 10 metres south-east of the south-eastern kerb-line of Wellington Avenue</p> <p>(v) between a point 10 metres north-west of the north-western kerb-line of Roseville Avenue and a point 10 metres south-east of the south-eastern kerb-line of Roseville Avenue</p> <p>(vi) between a point 10 metres north-west of the north-western kerb-line of Granville Avenue and a point 10 metres south-east of the south-eastern kerb-line of Granville Avenue</p> <p>(vii) between a point 10 metres north-west of the north-western kerb-line of St Aubyn's Avenue and a point 10 metres south-east of the south-eastern kerb-line of St Aubyn's Avenue</p> <p>(viii) between the north-western kerb-line of Hanworth Road, Hounslow and a point 10 metres north-west of that kerb-line</p>	<p>A</p> <p>A</p> <p>A</p> <p>A</p> <p>A</p>
173	Cromwell Street, Hounslow	CC
174	<p>Cross Lances Road, Hounslow</p> <p>(a) between the south-eastern kerb-line of Hanworth Road, Hounslow and a point 13 metres south-east of that kerb-line</p> <p>(b) between a point 13 metres south-east of the south-eastern kerb-line of Hanworth Road and the western kerb-line of Whitton Road</p>	<p>H</p> <p>CC</p>
175	<p>Crowther Avenue, Brentford</p> <p>between the north-eastern kerb-line of Clayponds Avenue and a point opposite the common boundary of No.38 Clayponds Avenue and No.1 Crowther Avenue</p>	K

### SCHEDULE 1 (continued)

1 Item Number	2 Street	3 Prescribed hours - see Schedule 3
176	Dalcross Road, Hounslow	FF
177	Dale Avenue, Hounslow from its junction with Martindale Road south-eastward for so much as is public highway	FF
178	Dale Street, Chiswick between the south-eastern kerb-line of Glebe Street and the north- western kerb-line of Fraser Street	KK
179	Dartmouth Place (the North-east To South-west Arm), Chiswick between the north-eastern kerb-line of Corney Road and the south-western kerb-line of the north-west to south-east arm of Dartmouth Place	NN
180	Dartmouth Place (the North-west To South-east Arm), Chiswick between the north-western kerb-line of north-east to south-west arm of Dartmouth Place and the north-westernmost extremity of Dartmouth Place	NN
181	Dawes Avenue, Isleworth (a) between the eastern kerb-line of Twickenham Road, Isleworth and a point 10 metres east of that kerb-line	A
	(b) between a point 7.8 metres north-west of the north-western kerb- line of Worple Avenue and a point 8.2 metres south-east of the south-eastern kerb-line of Worple Avenue	A
182	Dawn Close, Hounslow	FF



### SCHEDULE 1 (continued)

1 Item Number	2 Street	3 Prescribed hours - see Schedule 3
183	Dellbow Road, Feltham between the north-western kerb-line of Central Way and the south-western kerb-line of Spur Road	K
184	Denbigh Road, Hounslow (a) between the north-eastern kerblines of the north-west to south-east arm of Elmsworth Road and a point 6 metres north-east of that kerblines  (b) between a point 6 metres north-east of the north-eastern kerb-line of the north-west to south-east arm of Elmsworth Avenue and the south-western kerb-line of Kingsley Road	A  CC
185	Dene Avenue, Hounslow the area of carriageway surrounding the triangular island site situated at the junction of Dene Avenue and Bulstrode Gardens	A
186	Depot Road, Hounslow (a) so much as is highway that lies between a point 40 metres north- east of the north-eastern boundary wall of No.32 Glenwood Road and the north-eastern extremity of Depot Road  (b) between the south-eastern kerb-line of Pears Road and a point 13.7 metres south-east of that kerb-line	A  A
187	Derby Road (north-east Arm), Hounslow (a) between the north-western kerb-line of Hanworth Road, Hounslow and a point opposite the south-eastern flank wall of Unit 1, Nursery Industrial Estate, Derby Road  (b) north-east side, (i) between a point opposite the south-eastern flank wall of Unit 1, Nursery Industrial Estate, Derby Road and a point opposite the south-eastern boundary of No.29 Derby Road	H  H

### SCHEDULE 1 (continued)

1 Item Number	2 Street	3 Prescribed hours - see Schedule 3
188	Derby Road (north-east Arm), Hounslow (continued)	
	(ii) between the north-western boundary wall of No.47 Derby Road and the south-eastern kerb-line of Vine Road	U
	Devonshire Road, Chiswick	
	(a) between its junction with Chiswick High Road and the north-western kerb-line of Ingress Street	E
	(b) between the north-western kerb-line of Ingress Street and the north-western kerb-line of Fraser Street	GG
	(c) between the north-western kerb-line of Fraser Street and its junction with Dorchester Grove	KK
	189 Devonshire Street, Chiswick	
	between the south-eastern kerb-line of Fraser Street and the north-western kerb-line of Bennett Street	KK
	190 Dick Turpin Way, Feltham	A
	191 Dockwell Close, Feltham	
	(a) between the north-eastern kerb-line of Green Man Lane and a point 10 metres north-east of that kerb-line	A
	(b) between a point 10 metres north-east of the north-eastern kerb-line of Green Man Lane and the south-eastern kerb-line of the north-east to south-west arm of Dockwell Close	PP
192	Dockwell Close (the North-east To South-west Arm), Feltham so much as is public highway	PP

### SCHEDULE 1 (continued)

1 Item Number	2 Street	3 Prescribed hours - see Schedule 3
193	Dolman Road, Chiswick (a) between the eastern kerb-line of Belmont Road and a point 18.3 metres east of that kerb-line	A
	(b) between a point 18.3 metres east of the eastern kerb-line of Belmont Road and the western kerb-line of Fisher's Lane	E
194	Dorchester Grove, Chiswick between its junction with Chiswick Lane and its junction with Devonshire Road	KK
195	Douglas Road, Hounslow	U
196	Dudset Lane (the North-east To South-west Arm), Hounslow north-west side, between the north-eastern kerb-line of the north-west to south-east arm of Dudset Lane and a point 10 metres north-east of a point opposite the north-eastern wall of No.4 Crane Cottages	K
197	Dudset Lane (the North-west To South-east Arm), Hounslow north-east side, between its junction with Waye Avenue and the north-western kerb-line of the north-east to south-west arm of Dudset Lane	K
198	Duke Road, Chiswick (a) between the southern kerb-line of Chiswick High Road and a point opposite the party wall of Nos. 1 and 3 Duke Road	E
	(b) between a point opposite the party wall of Nos. 1 and 3 Duke Road and the south-eastern extremity of Duke Road	KK

**SCHEDULE 1 (continued)**

1 Item Number	2 Street	3 Prescribed hours - see Schedule 3
199	<p>Dukes Avenue, Chiswick</p> <p>(a) between the southern kerb-line of Chiswick High Road and a point 15 metres south-east of the south-eastern kerb-line of Bourne Place</p> <p>(b) between a point 15 metres south-east of the south-eastern kerb-line of Bourne Place and the northern kerb-line of Ellesmere Road (A4)</p>	<p>A</p> <p>KK</p>
200	<p>Ealing Road, Brentford</p> <p>(a) north-east side,</p> <p>(i) between the north-western kerb-line of High Street, Brentford and a point 14 metres south-east of a point opposite the north-western wall of Westgate House, Ealing Road</p> <p>(ii) between a point opposite the southern boundary of No.193 Ealing Road and a point 3.5 metres south-east of a point opposite the north-western wall of No.20. Ealing Road</p> <p>(iii) between a point 3.5 metres south-east of a point opposite the north-western wall of No.203 Ealing Road and the south-western wall of No.154 Ealing Road</p> <p>(b) south-west side,</p> <p>(i) between the north-western kerb-line of High Street, Brentford and a point opposite the party wall of Nos.50 and 52 Ealing Road</p> <p>(ii) from a point in line with the common boundary of Nos.95 and 97 Ealing Road to a point 10 metres north-west of the north-western kerb-line of Braemar Road</p>	<p>A</p> <p>A</p> <p>DD</p> <p>A</p> <p>A</p>

### SCHEDULE 1 (continued)

1 Item Number	2 Street	3 Prescribed hours - see Schedule 3
	<p>Ealing Road, Brentford (continued)</p> <p>(iii) between a point 1 metres north-west of the south-eastern wall of No.143 Ealing Road south-eastwards for a distance of 6 metres</p> <p>(iv) between a point opposite the south-eastern kerb-line of Burford Road and a point 14 metres south-east of a point opposite the north-western wall of Westgate House, Ealing Road</p> <p>(v) between a point opposite the southern boundary wall of No.193 Ealing Road north-westwards for a distance of 5 metres</p>	<p>A</p> <p>A</p> <p>A</p>
201	<p>Eastbury Grove, Chiswick</p> <p>between the south-eastern kerb-line of Ashbourne Grove and the north-western kerb-line of Dorchester Grove</p>	<p>KK</p>
202	<p>Edensor Road, Chiswick</p> <p>(a) north-west side,</p> <p>(i) between the south-eastern kerb-line of Great Chertsey Road and a point 1 metre north-east of the north-eastern kerb-line of the vehicular access to Whittingham Court, Edensor Road</p> <p>(ii) between a point 25 metres north-east of a point opposite the party wall of Nos.20 and 22 Edensor Road and the south-western kerb-line of Grantham Road</p> <p>(b) south-east side,</p> <p>(i) between the south-eastern kerb-line of Great Chertsey Road and the south-western kerb-line of Promenade Approach Road</p>	<p>DD</p> <p>DD</p> <p>DD</p>

### SCHEDULE 1 (continued)

1 Item Number	2 Street	3 Prescribed hours - see Schedule 3
203	Edensor Road, Chiswick (continued)	
	(ii) between a point 25 metres north-east of a point opposite the party wall of Nos. 20 and 22 Edensor Road and the south-western kerb-line of the unnamed road which lies on the south-east side of Edensor Road opposite its junction with Corney Road	DD
	Ellington Road (the North-east To South-west Arm), Hounslow	
	(a) north-west side,	
	(i) between the south-western kerb-line of Tiverton Road and a point 17 metres north-east of a point opposite the common boundary of No.38 Tiverton Road and No.1 Ellington Road	A
	(ii) between a point 17 metres north-east of a point opposite the common boundary of No.38 Tiverton Road and No.1 Ellington Road and its junction with the north-west to south-east arm of Ellington Road	CC
	(b) south-east side,	
	(i) between the south-western kerb-line of Tiverton Road and a point 15 metres north-east of the south-western boundary of No.36 Tiverton Road	A
	(ii) between a point 15 metres north-east of a point opposite the south-western boundary of No.36 Tiverton Road and a point 12 metres north-east of a point opposite the party wall of Nos.14 and 16 Ellington Road	CC
	(iii) between a point 12 metres north-east of a point opposite the party wall of Nos.14 and 16 Ellington Road and a point 2 metres east of a point opposite the party wall of Nos.14 and 16 Ellington Road	A

### SCHEDULE 1 (continued)

1 Item Number	2 Street	3 Prescribed hours - see Schedule 3
204	Ellington Road (the North-east To South-west Arm), Hounslow (continued)	
	(iv) between a point 2 metres east of a point opposite the party wall of Nos.14 and 16 Ellington Road and a point 10.5 metres east of a point opposite the party wall of Nos.46 and 48 Ellington Road	CC
	(v) between a point 10.5 metres east of a point opposite the party wall of Nos.46 and 48 Ellington Road and a point opposite that party wall	A
	(vi) between a point opposite the party wall of Nos.46 and 48 Ellington Road and its junction with the north-west to south-east arm of Ellington Road, including the area of carriageway surrounding the triangular island fronting Nos.62 to 80 Ellington Road	CC
	Ellington Road (the North-west To South-east Arm), Hounslow	
	(a) north-east side,	
	(i) between the south-eastern kerb-line of Alexandra Gardens and a point 17 metres north-west of a point opposite the common boundary of Nos.63 and 65 Ellington Road	A
	(ii) between a point 17 metres north-west of a point opposite the common boundary of Nos. 63 and 65 Ellington Road and its junction with the north-east to south-west arm of Ellington Road	CC
	(b) south-west side,	
	(i) between a point 18 metres north-west of a point opposite the common boundary of Nos.92 and 94 Ellington Road and a point 2.5 metres south-east of a point opposite the party wall of Nos.82 and 84 Ellington Road	CC

### SCHEDULE 1 (continued)

1 Item Number	2 Street	3 Prescribed hours - see Schedule 3
	<p>Ellington Road (the North-west To South-east Arm), Hounslow (continued)</p> <p style="padding-left: 40px;">(ii) between a point 2.5 metres south-east of a point opposite the party wall of Nos.82 and 84 Ellington Road south-eastwards for a distance of 11 metres</p> <p style="padding-left: 40px;">(iii) between the south-western kerb-line of Alexandra Gardens and a point 18 metres north-west of a point opposite the common boundary of Nos.92 and 94 Ellington Road</p>	<p style="text-align: center;">A</p> <p style="text-align: center;">A</p>
205	<p>Elliott Road, Chiswick</p> <p style="padding-left: 40px;">(a) between the northern kerb-line of Chiswick High Road and a point opposite the party wall of Nos. 8 and 10 Elliott Road</p> <p style="padding-left: 40px;">(b) between a point opposite the party wall of Nos.8 and 10 Elliott Road and the south-eastern kerb-line of Chiswick Common Road</p>	<p style="text-align: center;">G</p> <p style="text-align: center;">GG</p>
206	<p>Elmdon Road (the Eastern Arm), Hounslow</p> <p style="padding-left: 40px;">between its junction with the northern arm of Elmdon Road and its junction with Renfrew Road including the spur which lies to the north-west of Nos. 2 to 12 Elmdon Road</p>	<p style="text-align: center;">FF</p>
207	<p>Elmdon Road (the Northern Arm), Hounslow</p> <p style="padding-left: 40px;">between its junction with the north-western arm of Elmdon Road and its junction with the eastern arm of Elmdon Road</p>	<p style="text-align: center;">FF</p>
208	<p>Elmdon Road (the North-western Arm), Hounslow</p> <p style="padding-left: 40px;">between its junction with Renfrew Road and its junction with the northern arm of Elmdon Road</p>	<p style="text-align: center;">FF</p>
209	<p>Elmsworth Avenue (the East To West Arm), Hounslow</p> <p style="padding-left: 40px;">(a) north-west side,</p> <p style="padding-left: 80px;">(i) between the south-eastern kerb-line of Lampton Road and a point opposite the north-western wall of No.133 Lampton Road</p>	<p style="text-align: center;">A</p>



### SCHEDULE 1 (continued)

1 Item Number	2 Street	3 Prescribed hours - see Schedule 3
	<p>Elmsworth Avenue (the East To West Arm), Hounslow (continued)</p> <p>(ii) between a point opposite the north-western wall of No.133 Lampton Road and a point 6 metres north-east of a point opposite the party wall of Nos.16 and 18 Elmsworth Avenue</p> <p>(iii) between a point 6 metres north-east of a point opposite the party wall of Nos.16 and 18 Elmsworth Avenue and the south-western kerb-line of the north-west to south-east arm of Elmsworth Avenue</p> <p>(b) south-east side,</p> <p>(i) between the south-eastern kerb-line of Lampton Road and a point 23 metres south-east of a point opposite the south-eastern wall of No.131 Lampton Road</p> <p>(ii) between a point 23 metres south-east of a point opposite the south-eastern wall of No.131 Lampton Road and a point opposite the party wall of Nos.25 and 27 Elmsworth Avenue</p> <p>(iii) between a point opposite the party wall of Nos.25 and 27 Elmsworth Avenue and the south-western kerb-line of the north-west to south-east arm of Elmsworth Avenue</p>	<p>CC</p> <p>A</p> <p>A</p> <p>CC</p> <p>A</p>
210	<p>Elmsworth Avenue (the North-west To South-east Arm), Hounslow</p> <p>(a) north-east side,</p> <p>(i) between the north-western extremity of Elmsworth avenue and a point 5.5 metres south-east of a point opposite the party wall of Nos.44 and 46 Elmsworth Avenue</p> <p>(ii) between a point 5.5 metres south-east of a point opposite the party wall of Nos.44 and 46 Elmsworth Avenue and a point 2.5 metres north-west of a point opposite the party wall of Nos.52 and 54 Elmsworth Avenue</p>	<p>CC</p> <p>A</p>

### SCHEDULE 1 (continued)

1 Item Number	2 Street	3 Prescribed hours - see Schedule 3
	<p>Elmsworth Avenue (the North-west To South-east Arm), Hounslow (continued)</p> <p>(iii) between a point 2.5 metres north-west of a point opposite the party wall of Nos.52 and 54 Elmsworth Avenue and the south-eastern extremity of Elmsworth Avenue</p> <p>(b) south-west side,</p> <p>(i) between the north-west extremity of Elmsworth Avenue and a point 5.9 metres north-west of the north-western kerb-line of the east to west arm of Elmsworth Avenue</p> <p>(ii) between a point 5.9 metres north-west of the north-western kerbline of the east to west arm of Elmsworth Avenue and a point 12 metres north-west of a point opposite the common boundary of Nos.34 to 36 Elmsworth Avenue</p> <p>(iii) between a point 12 metres north-west of a point opposite the common boundary of Nos.34 and 36 Elmsworth Avenue and a point 12 metres south-east of a point opposite the party wall of Nos.36 and 38 Elmsworth avenue</p> <p>(iv) between a point 12 metres south-east of a point opposite the party wall of Nos.36 and 38 Elmsworth Avenue and a point 18 metres north-west of the south-eastern boundary of No.51 Avonwick Road</p> <p>(v) between a point 18 metres north-west of the south-eastern boundary of No.51 Avonwick Road and a point 13 metres south-east of the north-western boundary of No.44 Sunnycroft Road</p>	<p>CC</p> <p>CC</p> <p>A</p> <p>CC</p> <p>A</p> <p>CC</p>

### SCHEDULE 1 (continued)

1 Item Number	2 Street	3 Prescribed hours - see Schedule 3
211	Elmsworth Avenue (the North-west To South-east Arm), Hounslow (continued)	
	(vi) between a point 13 metres south-east of the north-western boundary of No.44 Sunnycroft Road and a point 2 metres south-east of a point opposite the north-western wall of No.57 Sunnycroft Road	A
	(vii) between a point 2 metres south-east of a point opposite the north-western wall of No.57 Sunnycroft Road and the south-eastern extremity of Elmsworth Avenue	CC
	Elmwood Avenue, Feltham (a) north side, between a point 30 metres north-west of the north-western kerb-line of the access to the Defence Geographic Centre, Elmwood Avenue and a point at the north kerb-line where a perpendicular line to that kerb-line intersects the tangent point on the radius of the kerb-line at the east side of the access to Elmwood House	A
	(b) south side, between the south-eastern kerb-line of Maple Way and a point opposite the south-western wall of Married Quarters A1 to A4 Elmwood Avenue	A
	(c) north-west side, between its junction with Maple Way and the south-western kerb-line of the north-westernmost north-west to south-east arm of Elmwood avenue	A

### SCHEDULE 1 (continued)

1 Item Number	2 Street	3 Prescribed hours - see Schedule 3
	<p>Elmwood Avenue, Feltham (continued)</p> <p>(d) north-east side, between a point 2 metres south-east of a point opposite the party wall of Nos.21 and 22 Elmwood Avenue and a point opposite a point 10 metres south-east of the south-eastern kerb-line of Clifton Avenue</p> <p>(e) south-west side, (i) between the north-western kerb-line of the north-east to south-west arm of Elmwood Avenue north-westwards for a distance of 40 metres</p> <p>(ii) between the south-western kerb-line of the access to Elmwood House and a point 8 metres north-west of the party wall of Nos.23 and 24 Elmwood Avenue</p> <p>(iii) between a point 3 metres south-east of the party wall of Nos.26 and 27 Elmwood Avenue and a point 8 metres north-west of the party wall of Nos.28 and 29 Elmwood avenue</p> <p>(iv) between a point 11 metres south-east of the party wall of Nos.28 and 29 Elmwood avenue and a point 10 metres south-east of the south-eastern kerb-line of Clifton avenue</p>	<p>A</p> <p>A</p> <p>K</p> <p>K</p> <p>K</p>
212	<p>Ennismore Avenue, Chiswick</p> <p>(a) between its junction with Chiswick High Road and a point 12 metres north of the northern kerb-line of Chiswick High Road</p> <p>(b) between a point 12 metres north of the northern kerb-line Chiswick High Road and the northern extremity of Ennismore avenue</p>	<p>A</p> <p>GG</p>

**SCHEDULE 1 (continued)**

1 Item Number	2 Street	3 Prescribed hours - see Schedule 3
213	<b>Epworth Road, Isleworth</b> between its junction with London Road and a point opposite the party wall of Nos. 45 and 47 Epworth Road	A
214	<b>Essex Place, Chiswick</b> <div>(a) between the western kerb-line of Belmont Road and its junction with the private road that forms the access to the supermarket car park</div> <div>(b) north &amp; north-east side, between its junction with Acton Lane and a point 2 metres east of a point opposite the rear party wall of Nos. 402 and 404 Chiswick High Road</div> <div>(c) south &amp; south-west side,</div> <div>(i) between its junction with Acton Lane and a point opposite the north-westernmost wall of Nos. 8 and 15 Chiswick Terrace, Acton Lane</div> <div>(ii) between a point opposite the north-westernmost wall of Nos. 8 and 15 Chiswick Terrace, Acton Lane and a point 2 metres east of a point opposite the rear party wall of Nos. 402 and 404 Chiswick High Road</div>	A            
215	<b>Essex Place Square, Chiswick</b>	A
216	<b>Essex Road, Chiswick</b>	GG

### SCHEDULE 1 (continued)

1 Item Number	2 Street	3 Prescribed hours - see Schedule 3
217	<p>Estridge Close, Hounslow</p> <p>(a) north-east side, between the north-western kerb-line of Grove Road and the south-eastern boundary of No.31 Estridge Close</p> <p>(b) south-west side, between the south-western kerb-line of Grove Road and a point 30 metres north-west of that kerb-line</p>	<p>G</p> <p>G</p>
218	<p>Eversley Crescent, Isleworth</p> <p>between the north-western kerb-line of The Grove, Isleworth and a point 18.3 metres north-west of that kerb-line</p>	<p>PP</p>
219	<p>Faggs Road, Feltham</p> <p>(a) north-east side,</p> <p>(i) between a point 15 metres west of the western kerb-line of St Theresa's Road and a point 12.5 metres south-east of the south-eastern kerb-line of St Anthony's Way</p> <p>(ii) between a point 12.5 metres south-east of the south-eastern kerb-line of St Anthony's Way and a point opposite the party wall of Nos.1 and 2 Strathmore Villas, Faggs Road</p> <p>(iii) between a point opposite the party wall of Nos.1 and 2 Strathmore Villas, Faggs Road and the north-western junction of the service road fronting Nos.138 to 148 Faggs Road</p> <p>(iv) between the north-western junction of the service road fronting Nos.138 and 148 Faggs Road and the south-eastern junction of the service road fronting Nos.138 and 148 Faggs Road</p>	<p>A</p> <p>PP</p> <p>A</p> <p>PP</p>

**SCHEDULE 1 (continued)**

1 Item Number	2 Street	3 Prescribed hours - see Schedule 3
	<p>Faggs Road, Feltham (continued)</p> <p>(v) between the south-eastern junction of the service road fronting Nos.138 and 148 Faggs Road and a point opposite the south-eastern boundary of No.138 Faggs Road</p> <p>(b) south-west side,</p> <p>(i) between a point 15 metres west of the western kerb-line of St Theresa's Road and a point 2 metres north-west of the north-western wall of Frances Villa, Faggs Road</p> <p>(ii) between a point 2 metres north-west of a point opposite the north-western wall of Frances Villa, Faggs Road and a point opposite the south-eastern boundary of No.138 Faggs Road</p>	<p>A</p> <p>A</p> <p>PP</p>
220	Fair Street, Hounslow	A
221	Fairfax Road, Chiswick	HH
222	Fairfields Road, Hounslow	H
223	<p>Felthambrook Way, Feltham</p> <p>(a) north-west side, between the south-western kerb-line of Elmwood Avenue and a point 15 metres south-west of the south-westernmost flank wall of Nos. 15 to 16 Chestnut Way</p> <p>(b) south-east side, between the south-western kerb line of Elmwood Avenue and a point opposite a point 8 metres north-east of the north-eastern flank wall of No. 4 Felthambrook Industrial Estate</p>	<p>K</p> <p>K</p>

**SCHEDULE 1 (continued)**

1 Item Number	2 Street	3 Prescribed hours - see Schedule 3
224	Fern Grove, Feltham (a) north-east side,	E
	(b) south-west side, between the north-western kerb-line of Hounslow Road, Feltham and a point 25.9 metres north-west of that kerb-line	E
225	Ferndale Avenue, Hounslow between the south-eastern kerb-line of Martindale Road and a point 10 metres south-east of that kerb-line	FF
226	Ferry Lane, Brentford between the south-eastern kerb-line of High Street, Brentford and a point 15.9 metres south-east of that kerb-line	G
227	Field Lane, Brentford between the north-western kerb-line of London Road and a point 24.4 metres north-west of that kerb-line	A
228	Fishers Lane, Chiswick (a) between its junction with Chiswick High Road and a point opposite the southern flank wall of No. 11 Fisher's Lane, including the area of carriageway surrounding the triangular island site situated in Fisher's Lane adjacent to its junction with Dolman Road  (b) between a point opposite the southern flank wall of No. 11 Fisher's Lane and the south-western kerb-line of Chiswick Common Road	G          GG



### SCHEDULE 1 (continued)

1 Item Number	2 Street	3 Prescribed hours - see Schedule 3
	Fishers Lane, Chiswick (continued)	
	(c) between the north-eastern kerb-line of Chiswick Common Road and the boundary with the London Borough of Ealing	A
229	Flanders Road, Chiswick	HH
230	Fleming Way, Isleworth between the south-eastern kerb-line of Worton road and a point opposite the north-western wall of Unit No. 1 Fleming Way	H
231	Forest Road, Feltham (a) north-west & south-west side, between the north-eastern kerb-line of Elmwood Avenue and the south-eastern kerb line of Browells Lane	K
	(b) south-east side, between the north-eastern kerb-line of Elmwood Avenue and a point 20 metres north-east of that kerb-line	K
	(c) north-east side, between its junction with Browells Lane and a point 10 metres south-east of the south-eastern kerb-line of Browells Lane	K
232	Foster Road, Chiswick between the south-eastern kerb-line of Hadley Gardens and the northern kerb-line of Wavendon Avenue	KK
233	Frampton Road, Hounslow between the south-eastern kerb-line of Stains Road, Hounslow and a point 85 metres south-east of that kerb-line	A

**SCHEDULE 1 (continued)**

1 Item Number	2 Street	3 Prescribed hours - see Schedule 3
234	<p>Francis Road, Hounslow</p> <p>(a) north-east side, between a point 10 metres north-west of a point opposite the common boundary of Nos.58 and 60 Francis Road and a point 2 metres north-west of a point opposite the common boundary of Nos.59 Francis Road and No.1a Manor Avenue</p> <p>(b) south-west side, between a point 10 metres north-west of a point opposite the common boundary of Nos.58 and 60 Francis Road and a point 3 metres north-west of a point opposite the party wall of No.59 and 61 Francis Road</p>	<p>A</p> <p>A</p>
235	<p>Fraser Street, Chiswick</p> <p>between the north-eastern kerb-line of Duke Road and the south-eastern kerb-line of Devonshire Road</p>	<p>KK</p>
236	<p>Fruen Road, Feltham</p> <p>between the north-eastern kerb-line of Bedfont Lane and a point 10 metres north-east of that kerb-line</p>	<p>A</p>
237	<p>Gainsborough Road, Chiswick</p>	<p>HH</p>
238	<p>Garth Court, Chiswick</p> <p>between its junction with Garth Road and the western extremity of Garth Court</p>	<p>KK</p>
239	<p>Garth Road, Chiswick</p> <p>between the southern kerb-line of Barrowgate Road and its junction with Garth Court</p>	<p>KK</p>

**SCHEDULE 1 (continued)**

1 Item Number	2 Street	3 Prescribed hours - see Schedule 3
240	Gilbert Street, Hounslow	A
241	<p>Glebe Street, Chiswick</p> <p>(a) between the south-western kerb-line of Devonshire Road and a point 18.3 metres south-west of that kerb-line</p> <p>(b) between a point 18.3 metres south-west of the south-western kerb-line of Devonshire Road and the north-eastern kerb-line of Duke Road</p> <p>(c) between the south-western kerb-line of Duke Road and the south-western extremity of Glebe Street</p>	<p>E</p> <p>KK</p> <p>KK</p>
242	<p>Glenhurst Road, Brentford</p> <p>between the south-western kerb-line of Windmill Road, Brentford and the north-eastern kerb-line of Station Road, Brentford</p>	PP
243	Glenwood Road, Hounslow	CC
244	<p>Gloucester Road, Hounslow</p> <p>between its junction with Staines Road and a point opposite the south-easternmost wall of Nos. 1 to 71 Gloucester Road</p>	G
245	Gordon Road, Hounslow	CC
246	<p>Gould Road, Feltham</p> <p>between the south-eastern kerb-line of Staines Road, Feltham and a point 24.4 metres south-east of that kerb-line</p>	G

### SCHEDULE 1 (continued)

1 Item Number	2 Street	3 Prescribed hours - see Schedule 3
247	<p>Grange Road, Chiswick</p> <p>(a) south-east &amp; north-east side, between the northern kerb-line of Wellesley Road and the south-western kerb-line of Burlington Road, Chiswick</p> <p>(b) south-west side, (i) between the northern kerb-line of Wellesley Road and a point opposite the north-western wall of No. 13 Grange Road</p> <p>(ii) between a point opposite the north-western wall of No. 13 Grange Road and the south-eastern kerb-line of the south-western arm of Grange Road</p> <p>(c) north-west side, between a point 24 metres north-east of a point opposite the north-eastern wall of No. 30 Grange Road and the south-western kerb-line of Burlington Road, Chiswick</p> <p>(d) south-east side, (i) between a point 2.5 metres south-west of a point opposite the north-eastern wall of No. 30 Grange Road and the south-western kerb-line of that length of Grange Road which lies between the northern kerb-line of Wellesley Road and the south-western kerb-line of Burlington Road, Chiswick</p> <p>(ii) between a point 2.5 metres south-west of a point opposite the north-eastern wall of No. 30 Grange Road and the south-western extremity of the south-western arm of Grange Road</p>	<p>HH</p> <p>HH</p> <p>DD</p> <p>HH</p> <p>DD</p> <p>HH</p>

**SCHEDULE 1 (continued)**[illegible]

### SCHEDULE 1 (continued)

1 Item Number	2 Street	3 Prescribed hours - see Schedule 3
	<p>Grant Way, Isleworth (continued)</p> <p>(iii) between a point 10 metres south-west of the south-western kerb-line of the access to Units No.6 and 7 Centaurs Business Park, Grant Way and a point 5 metres north-east of the north-eastern kerb-line of the access to Units No.6 and 7 Centaurs Business Park, Grant Way</p> <p>(iv) between a point 15 metres north-east of a point opposite the south-western wall of No.5 Centaurs Business Park, Grant Way and the north-eastern extremity of Grant Way</p> <p>250 Granville Avenue, Feltham</p> <p>(a) between the north-eastern kerb-line of Wellington Road South and a point 8 metres north-east of that kerb-line</p> <p>(b) between a point 8 metres north-east of the north-eastern kerb-line of Wellington Road South and a point 18.3 metres north-east of that kerb-line</p> <p>(c) between the south-western kerb-line of Cromwell Road and a point 10 metres south-west of that kerb-line</p> <p>251 Green Dragon Lane, Brentford</p> <p>between the north-western kerb-line of Kew Bridge Road and a point opposite the eastern boundary of No.10 Titan Court, Green Dragon Lane, excluding so much of Green Dragon Lane as lies to the north-east in spurs - (i) accessed between Nos.1a &amp; 2 Green Dragon Lane; (ii) accessed between Nos.5 &amp; 31 Green Dragon Lane; (iii) fronting Nos. 40 to 45 Green Dragon Lane</p> <p>252 Green Lane, Hounslow</p> <p>(a) between the north-western kerb-line of Staines Road, Hounslow and a point 18.3 metres north-west of that kerb-line</p>	<p>A</p> <p>A</p> <p>A</p> <p>T</p> <p>A</p> <p>E</p> <p>G</p>

### SCHEDULE 1 (continued)

1 Item Number	2 Street	3 Prescribed hours - see Schedule 3
	<p>Green Lane, Hounslow (continued)</p> <p>(b) south-west side, between the south-eastern kerb-line of the north-east to south-west arm of Amberley Way and a point 10 metres south of that kerb-line</p> <p>253 Green Man Lane (the North-east To South-west Arm), Feltham between the south-western kerb-line of the north-west to south-east arm of Green Man Lane and the north-eastern kerb-line of Faggs Road</p> <p>254 Green Man Lane (the North-west To South-east Arm), Feltham</p> <p>(a) north-east side,</p> <p>(i) between its junction with Faggs Road and a point opposite the south-eastern boundary of "The Green Man" public house, Green Man Lane</p> <p>(ii) between a point opposite the south-eastern boundary of "The Green Man" public house, Green Man Lane and a point 23.5 metres south-east of the south-eastern kerb-line of Dockwell Close</p> <p>(iii) between a point 23.5 metres south-east of the south-eastern kerb-line of Dockwell Close and the north-western kerb-line of The Causeway</p> <p>(b) south-west side,</p> <p>(i) between its junction with Faggs Road and the north-western kerb-line of the north-east to south-west arm of Green Man Lane</p>	<p>G</p> <p>PP</p> <p>PP</p> <p>A</p> <p>PP</p> <p>A</p>

### SCHEDULE 1 (continued)

1 Item Number	2 Street	3 Prescribed hours - see Schedule 3
	<p>Green Man Lane (the North-west To South-east Arm), Feltham (continued)</p> <p style="padding-left: 40px;">(ii) between the south-eastern kerb-line of the north-east to south-west arm of Green Man Lane and the north-western kerb-line of The Causeway</p> <p>255 Grosvenor Road, Chiswick between the north-western kerb-line of Heathfield Gardens and the eastern kerb-line of the western arm of Harvard Road, Chiswick</p> <p>256 Grove Road, Hounslow</p> <p style="padding-left: 20px;">(a) from a point 10 metres north-east of the north-eastern kerb-line of Cromwell Road to a point 10 metres south-west of the south-western kerb-line of Cromwell Road</p> <p style="padding-left: 20px;">(b) from its junction with Hanworth Road to its junction with the unnamed road linking Staines Road with Grove Road</p> <p style="padding-left: 20px;">(c) from its junction with the unnamed road linking Staines Road with Grove Road and a point opposite the common boundary of 81 and 83 Grove Road</p> <p style="padding-left: 20px;">(d) north-west side,</p> <p style="padding-left: 40px;">(i) between a point opposite the common boundary of Nos.81 and 83 Grove Road and a point 10.3 metres north-east of the north-eastern kerb-line of Hibernia Road</p> <p style="padding-left: 40px;">(ii) between a point 10.3 metres north-east of the north-eastern kerb-line of Hibernia Road and a point 3.6 metres north-east of a point opposite the party wall of Nos.135 and 137 Grove Road</p>	<p>PP</p> <p>HH</p> <p>A</p> <p>U</p> <p>G</p> <p>CC</p> <p>A</p>



### SCHEDULE 1 (continued)

1 Item Number	2 Street	3 Prescribed hours - see Schedule 3
	<p>Grove Road, Hounslow (continued)</p> <p>(iii) between a point 5 metres north-east of the north-eastern kerb-line of Estridge Close and a point 30 metres south-west of the south-western kerb-line of Estridge Close</p> <p>(e) south-east side,</p> <p>(i) between a point opposite the common boundary of Nos.81 and 83 Grove Road and a point 6.6 metres north-east of the north-eastern kerb-line of Hibernia Road</p> <p>(ii) between a point 6.6 metres north-east of the north-eastern kerb-line of Hibernia Road and a point 3.6 metres north-east of a point opposite the party wall of Nos.135 and 137 Grove Road</p>	<p>G</p> <p>CC</p> <p>A</p>
257	<p>Grove Road, Isleworth</p> <p>between the north-eastern kerb-line of The Grove, Isleworth and a point 18.3 metres north-east of that kerb-line</p>	PP
258	<p>Hadley Gardens, Chiswick</p> <p>between the south-western kerb-line of Duke's Avenue and the northern kerb-line of Wavendon Avenue</p>	KK
259	<p>Haining Close, Chiswick</p> <p>between the western kerb-line of Stonehill Road and the western extremity of Haining Close</p>	YY
260	<p>Half Acre, Brentford</p> <p>between its junction with High Street, Brentford and its junction with Boston Manor Road</p>	G

**SCHEDULE 1 (continued)**

1 Item Number	2 Street	3 Prescribed hours - see Schedule 3
261	<p>Hanworth Road, Feltham</p> <p>(a) north-east side,</p> <p>(i) between a point in line with the north-western boundary of No.13 Hanworth Road, Feltham and a point 25 metres south-east of a point in line with the eastern boundary of No.12 Hanworth Road, Feltham</p> <p>(ii) between a point 25 metres south-east of a point in line with the eastern boundary of No.12 Hanworth Road, Feltham and the north-western kerb-line of Cromwell Road, Feltham</p> <p>(iii) So much as is public highway of the spur road which extends from the north-western boundary of No.13 Hanworth Road, Feltham towards Bridge House, Hanworth Road, Feltham</p> <p>(b) north-west side,</p> <p>(i) between the south-eastern kerb-line of Hounslow Road, Feltham and a point opposite the south-western boundary of No.1 Hanworth Road, Feltham</p> <p>(ii) between a point opposite the north-eastern boundary of No.3 Hanworth Road, Feltham and a point in line with the north-western boundary of No.13 Hanworth Road, Feltham</p> <p>(c) south-east side,</p> <p>between the south-eastern kerb-line of High Street, Feltham and a point in line with the common boundary of Nos.6 and 8 Hanworth Road, Feltham</p> <p>(d) south-east &amp; south-west side,</p> <p>between a point in line with the common boundary of Nos.6 and 8 Hanworth Road, Feltham and a point 25 metres south-east of a point in line with the eastern boundary of No.12 Hanworth Road, Feltham</p>	<p>A</p> <p>H</p> <p>H</p> <p>H</p> <p>A</p> <p>H</p> <p>A</p>

### SCHEDULE 1 (continued)

1 Item Number	2 Street	3 Prescribed hours - see Schedule 3
262	<p>Hanworth Road, Hounslow</p> <p>(a) between its junction with High Street, Hounslow and the north-eastern boundary of No.97 Hanworth Road, Hounslow</p> <p>(b) between the north-eastern boundary of No.97 Hanworth Road, Hounslow and a point opposite the south-western wall of No.206 Hanworth Road, Hounslow</p> <p>(c) between a point opposite the south-western wall of no.206 Hanworth Road, Hounslow and a point 16.8 metres south-west of the south-western kerb-line of Station Road, Hounslow</p> <p>(d) north-west side, from a point in line with the common boundary of Nos.269 and 271 Hanworth Road, Hounslow to a point in line with the north-eastern flank wall of No.273 and 275 Hanworth Road, Hounslow</p>	<p>DD</p> <p>U</p> <p>H</p> <p>A</p>
263	<p>Hanworth Terrace, Hounslow</p> <p>between the south-eastern kerb-line of Hanworth Road, Hounslow and its junction with Whitton Road, excluding the service road on the south-west side of Hanworth Terrace fronting Nos.12 to 23 Hanworth Terrace</p>	<p>A</p>
264	<p>Harlequin Avenue, Brentford</p> <p>(a) north-east side, between its junction with Great West Road and a point 115 metres north-west of the north-western kerb-line of Great West Road</p> <p>(b) south-west side, between its junction with Great West Road and a point 155 metres north-west of the north-western kerb-line of Great West Road</p>	<p>T</p> <p>T</p>

**SCHEDULE 1 (continued)**

1 Item Number	2 Street	3 Prescribed hours - see Schedule 3
265	Harlington Road East, Feltham between the south-eastern kerb-line of Hounslow Road, Feltham and a point opposite the party wall of Nos.10 and 12 Harlington Road East	H
266	Harlington Road West, Feltham (a) between its junction with Staines Road, Feltham and a point opposite the north-western wall of No.94 Harlington Road West  (b) between the north-western kerb-line of Hounslow Road, Feltham and a point 45.7 metres north-west of that kerb-line	G  H
267	Harvard Road, Isleworth (a) between its junction with London Road and a point opposite the south-eastern wall of No.1 Harvard Road  (b) between a point opposite the south-eastern wall of No.1 Harvard Road and the south-eastern kerb-line of The Grove, Isleworth	G  PP
268	Harvard Road (the North To South Arm), Chiswick between its junction with the north-west to south-east arm of Harvard Road and the southern kerb-line of Wellesley Road	HH
269	Harvard Road (the North-east To South-west Arm), Chiswick between the southern kerb-line of Grosvenor Road and its junction with the north-west to south-east arm of Harvard Road, W4	HH
270	Harvard Road (the North-west To South-east Arm), Chiswick between its junction with the north-east to south-west arm of Harvard Road, W4 and its junction with the north to south arm of Harvard Road, W4	HH

### SCHEDULE 1 (continued)

1 Item Number	2 Street	3 Prescribed hours - see Schedule 3
271	<p>Hatton Green, Feltham</p> <p>(a) north-west side,</p> <p>(i) between the north-eastern kerb-line of the service road fronting Nos.138 to 148 Faggs Road and a point opposite the party wall of Nos.6 and 8 Hatton Green</p> <p>(ii) between a point opposite the party wall of Nos.6 and 8 Hatton Green and the north-eastern extremity of Hatton Green, including the lay-by that lies on the north-west side of the road opposite Nos.8 to 14 Hatton Green</p> <p>(b) north-east side,</p> <p>(i) the service road fronting Nos.138 to 148 Faggs Road</p> <p>(c) south-east side,</p> <p>(i) between the north-eastern kerb-line of the service road fronting Nos.138 to 148 Faggs Road and a point 10 metres north-east of that kerb-line</p> <p>(ii) between a point 10 metres north-east of the north-eastern kerb-line of the service road fronting Nos.138 to 148 Faggs Road and the north-eastern extremity of Hatton Green</p> <p>(d) south-west side,</p> <p>the service road fronting Nos.138 to 148 Faggs Road</p>	<p>A</p> <p>PP</p> <p>A</p> <p>PP</p> <p>PP</p>

### SCHEDULE 1 (continued)

1 Item Number	2 Street	3 Prescribed hours - see Schedule 3
272	<p>Hatton Road, Feltham</p> <p>(a) between its junction with Faggs Road and a point 13.1 metres south-west of the south-western kerb-line of Steam Farm Lane, excluding the cul-de-sac lying opposite Steam Farm Lane</p> <p>(b) between a point 13.1 metres south-west of the south-western kerb-line of Steam Farm Lane and a point 18.3 metres south-west of the southern limit of the access road to the gravel workings which lie on the north-west side of Hatton Road</p> <p>(c) between a point opposite the south-western boundary wall of No.128 The Gardens, Feltham and a point 8 metres south-west of the south-western kerb-line of North Road, Bedfont</p> <p>(d) between a point opposite the north-eastern wall of No.3 Hatton Road and its junction with Staines Road, Feltham</p>	<p>G</p> <p>G</p> <p>A</p> <p>Q</p>
273	<p>Hayes Road, Southall</p> <p>(a) between the boundary with the London Borough of Hillingdon and the west side of the Bulls Bridge Roundabout at The Parkway</p> <p>(b) between the east side of the Bulls Bridge Roundabout at The Parkway and the boundary with the London Borough of Ealing</p>	<p>DD</p> <p>DD</p>
274	<p>Heath Road, Hounslow</p> <p>(a) north side, between the north-eastern kerb-line of Whitton Road and a point opposite the north-western kerb-line of Maswell Park Road</p> <p>(b) south side, between the south-eastern kerb-line of Whitton Road and the north-western kerb-line of Maswell Park Road</p>	<p>CC</p> <p>CC</p>

**SCHEDULE 1 (continued)**

1 Item Number	2 Street	3 Prescribed hours - see Schedule 3
275	Heathdale Avenue, Hounslow between the south-eastern kerb-line of Martindale Road and a point 15 metres east of that kerb-line	FF
276	Heathfield Gardens, Chiswick (a) north-west side, (i) between the south-eastern kerb-line of Heathfield Terrace and a point 23.1 metres north-east of a point opposite the north-eastern wall of Nos.1 to 6 Windsor House, Heathfield Gardens.  (ii) from a point 23.1 metres north-east of a point opposite the north-eastern wall of Nos.1 to 6 Windsor House, Heathfield Gardens and its junction with Sutton Lane North, Chiswick and Barrowgate Road  (b) south-east side, (i) between its junction with Heathfield Terrace a point 15 metres south-west of the south-eastern kerb-line of Heathfield Terrace  (ii) between a point 15 metres south-east of the south-eastern kerb-line of Heathfield Terrace and its junction with Sutton Lane North, Chiswick and Barrowgate Road	A  HH  A  HH
277	Heathfield Terrace, Chiswick (a) north side, (i) between a point 6.7 metres south-west of a point opposite the north-eastern wall of Nos.1 to 6 Sandown House, Heathfield Terrace and the south-eastern kerb-line of Sutton Lane North	A

### SCHEDULE 1 (continued)

1 Item Number	2 Street	3 Prescribed hours - see Schedule 3
278	Heathfield Terrace, Chiswick (continued)	
	(ii) between its junction with Chiswick High Road and a point 6.7 metres south-west of a point opposite the north-eastern wall of Nos.1 to 6 Sandown House, Heathfield Terrace	E
	(b) south side,	
	(i) between its junction with Chiswick High Road and a point 7.2 metres south-west of the north-eastern wall of Nos.1 to 6 Sandown House, Heathfield Terrace, including- the length lying at the south-east side of island at Heathfield Terrace and Prospect Place	E
	(ii) between a point 7.2 metres south-west of the north-eastern wall of Nos.1 to 6 Sandown House, Heathfield Terrace and the south-eastern kerb-line of Sutton Lane North	A
	Heston Road, Hounslow	
	(a) north-east side,	
	(i) between a point 11 metres south of a point opposite the common boundary of Nos.1 to 3 Heston Road and a point opposite the common boundary of Nos.21 and 23 Heston Road	K
	(ii) between the north-western kerb-line of Alderney Avenue and a point 2 metres north-west of the south-eastern wall of No.133 Heston Road	A
	(b) north-west side,	
	between a point opposite the northern boundary wall of No.236 Heston Road and a point opposite the south-western boundary wall of No.220 Heston Road, but excluding the lay-by fronting Nos.220 to 228 Heston Road	EE



# **SCHEDULE 1 (continued)**

1 Item Number	2 Street	3 Prescribed hours - see Schedule 3
	<p>Heston Road, Hounslow (continued)</p> <p>(c) south-west side,</p> <p>(i) between a point 11 metres south of a point opposite the common boundary of Nos.1 and 3 Heston Road and a point 3 metres north of a point opposite the party wall of Nos.2 and 4 Heston Road</p> <p>(ii) between a point 3 metres north of a point opposite the party wall of Nos.2 and 4 Heston Road and a point opposite the common boundary of Nos.21 and 23 Heston Road</p> <p>(iii) between a point opposite the party wall of Nos.116 and 118 Heston Road and a point opposite the south-eastern wall of No.146 Heston Road</p> <p>(iv) between a point opposite the north-western wall of No.156 Heston Road and a point 2 metres north-west of the south-western wall of No.133 Heston Road</p>	<p>G</p> <p>K</p> <p>K</p> <p>A</p>
279	<p>Hibernia Road, Hounslow</p> <p>(a) north-east side,</p> <p>(i) between the north-western kerb-line of Hanworth Road, Hounslow and a point opposite the north-western wall of No.267 Hanworth Road, Hounslow</p> <p>(ii) between a point opposite the north-western kerb-line of Cambria Close and a point opposite the common boundary of Nos.76 and 78 Hibernia Road</p> <p>(iii) between a point 10 metres south-east of the south-eastern kerb-line of Grove Road and a point 10 metres north-west of the north-western kerb-line of Grove Road</p>	<p>A</p> <p>A</p> <p>A</p>

### SCHEDULE 1 (continued)

1 Item Number	2 Street	3 Prescribed hours - see Schedule 3
	<p>Hibernia Road, Hounslow (continued)</p> <p>(iv) between the south-eastern kerb-line of Staines Road, Hounslow and a point 18.3 metres south-east of that kerb-line</p> <p>(b) south-west side,</p> <p>(i) between the north-western kerb-line of Hanworth Road, Hounslow and a point 1.3 metres south-east of the north-western wall of No.267 Hanworth Road, Hounslow</p> <p>(ii) between a point opposite the party wall of Nos.52 and 54 Hibernia Road, Hounslow and a point 8 metres north-west of the north-western kerb-line of Albion Road</p> <p>(iii) between a point 6 metres south-east of the south-eastern kerb-line of Cambria Close and a point opposite the common boundary of Nos.76 and 78 Hibernia Road</p> <p>(iv) between a point 10 metres south-east of the south-eastern kerb-line of Albert Road and a point opposite the party wall of Nos.86 and 88 Hibernia Road</p> <p>(v) between a point 10 metres south-east of the south-eastern kerb-line of Grove Road and a point 10 metres north-west of the north-western kerb-line of Grove Road</p> <p>(vi) between the south-eastern kerb-line of Staines Road, Hounslow and a point 18.3 metres south-east of that kerb-line</p>	<p>A</p> <p>A</p> <p>A</p> <p>A</p> <p>A</p> <p>A</p> <p>A</p>
280	<p>High Street, Cranford, Hounslow</p> <p>(a) between a point 9 metres south of the southern wall of No.1a High Street, Cranford and a point opposite the north-eastern wall of No.4 High Street, Cranford</p>	<p>G</p>

### SCHEDULE 1 (continued)

1 Item Number	2 Street	3 Prescribed hours - see Schedule 3
281	High Street, Cranford, Hounslow (continued)	
	(b) north-west side, between a point 1.4 metres south-west of a point opposite the common boundary of Nos.55 and 57 High Street, Cranford and a point 4 metres north-east of a point opposite the north-eastern kerb-line of Hawthorn Close	DD
	(c) south-east side, between a point opposite the common boundary of Nos.55 and 57 High Street, Cranford and a point 60 metres south-west of the north-eastern kerb-line of Hawthorn Close	DD
	High Street, Brentford	
	(a) north-west side, (i) between the south-western kerb-line of Ealing Road and a point 10 metres north-east of a point opposite the south-western kerb-line of Ferry Lane	G
	(ii) between a point 10 metres north-east of a point opposite the south-western kerb-line of Ferry Lane and a point opposite the south-western kerb-line of Town Meadow	A
	(iii) between a point opposite the south-western kerb-line of Town Meadow and a point 48.8 metres south-west of the south western kerb-line of Half Acre	G
	(iv) between a point 48.8 metres south-west of the south-western kerb-line of Half Acre and a point opposite the party wall of Nos.128 and 129 High Street, Brentford	F

### SCHEDULE 1 (continued)

1 Item Number	2 Street	3 Prescribed hours - see Schedule 3
	<p>High Street, Brentford (continued)</p> <p>(v) between a point opposite the party wall of Nos.128 and 129 High Street, Brentford and its junction with London Road, Brentford</p> <p>(vi) between its junction with Kew Bridge Road and a point opposite the south-western wall of No.406 High Street, Brentford</p> <p>(vii) between a point opposite the south-western wall of No.406 High Street Brentford and the south-western kerb-line of Ealing Road</p> <p>(b) south-east side,</p> <p>(i) between its junction with Kew Bridge Road and a point 6 metres north-east of a point opposite the south-western wall of No.410 High Street Brentford</p> <p>(ii) between a point 7 metres south-west of a point opposite the south-western wall of No.3 High Street, Brentford and a point opposite the south-western kerb-line of Ealing Road</p> <p>(iii) between a point opposite the south-western kerb-line of Ealing Road and the south-western kerb-line of Ferry Lane</p> <p>(iv) between the south-western kerb-line of Ferry Lane and a point 10 metres south-west of the south-western kerb-line of Town Meadow</p> <p>(v) between a point 10 metres south-west of the south-western kerb-line of Town Meadow and the south-western kerb-line of Catherine Wheel Road</p>	<p>G</p> <p>G</p> <p>A</p> <p>A</p> <p>A</p> <p>G</p> <p>A</p> <p>G</p>

**SCHEDULE 1 (continued)**

1 Item Number	2 Street	3 Prescribed hours - see Schedule 3
282	High Street, Brentford (continued)	
	(vi) between the south-western kerb-line of Catherine Wheel Road and a point opposite the party wall of Nos.128 and 129 High Street, Brentford	F
	(vii) between a point opposite the party wall of Nos.128 and 129 High Street, Brentford and its junction with London Road, Brentford	G
	High Street, Feltham	
	(a) between a point opposite the party wall of Nos.8 and 9 Rochester Parade, High Street, Feltham and a point 13.7 metres south-west of the south-western kerb-line of Rochester Avenue	P
	(b) between its junction with Hounslow Road Feltham and a point opposite the party wall of Nos.8 and 9 Rochester Parade, High Street, Feltham - (i)including the access road to the rear of Wilton Parade, from its junction with Highfield Road to its north-eastern extremity (ii)but excluding the service road fronting Cavendish Terrace, High Street, Feltham	G
283	High Street, Hounslow	
	(a) between the south-western kerb-line of Douglas Road and a point opposite the north-eastern boundary wall of No. 80 High Street, Hounslow  (b) north-west side, (i) between a point opposite the north-eastern boundary wall of No.80 High Street, Hounslow and the south-western kerb-line of Kingsley Road	A       JJ

**SCHEDULE 1 (continued)**

1 Item Number	2 Street	3 Prescribed hours - see Schedule 3
	High Street, Hounslow (continued)	
	(ii) between the north-eastern kerb-line of Kingsley Road and its junction with London Road, Hounslow	A
	(c) south-east side, between a point opposite the north-eastern boundary of No.80 High Street, Hounslow and its junction with London Road, Hounslow	JJ
284	High Street (the Lay-by Fronting Wilton Parade), Feltham from the boundary of No.5/6 Wilton Parade, High Street, Feltham to the boundary of No.14/15 Wilton Parade, High Street, Feltham	BB
285	Highlands Close, Hounslow (a) north-east side, between the south-eastern kerb-line of Lampton Road and a point 11.8 metres south-east of the north-western flank wall of Nos.1 to 25 Highlands Close	G
	(b) south-west side, between the south-eastern kerb-line of Lampton Road and a point 6.8 metres south-east of the north-western flank wall of Nos.1 to 25 Highlands Close	G
286	Holderness Close, Isleworth south-west side, from the north-western kerb-line of Blenheim Way to the north-western extremity of Holderness Close	BBB
287	Holly Road, Chiswick	E

### SCHEDULE 1 (continued)

1 Item Number	2 Street	3 Prescribed hours - see Schedule 3
288	Holly Road, Hounslow (a) between the south-western kerb-line of Chapel Road and a point 24 metres south of that kerb-line	CC
	(b) between a point 24 metres south of the south-western kerb-line of Chapel Road and the north-eastern kerb-line of Layton Road	CC
289	Homefield Road, Chiswick (a) between the southern kerbline of Chiswick High Road and a point 8 metres south of that kerbline	A
	(b) between a point 8 metres south of the southern kerb-line of Chiswick High Road and the north-western kerb-line of Beverley Road	GG
290	Horticultural Place, Chiswick (a) north-east side, between the south-eastern kerb-line of the service road on the south-east side of Heathfield Terrace and a point 18.3 metres south-east of that kerb-line	G
	(b) south-west side, .	G
291	Hospital Road, Hounslow between the south-western kerb-line of Bath Road, Hounslow and the north-western kerb-line of Staines Road, Hounslow	A
292	Hounslow Avenue, Hounslow between the eastern kerb-line of Maswell Park Road and a point 6.8 metres east of the eastern wall of No.94 Whitton Road, Hounslow	H

**SCHEDULE 1 (continued)**

1 Item Number	2 Street	3 Prescribed hours - see Schedule 3
293	Hounslow Road, Hanworth, Feltham between a point opposite the north-easternmost wall of No.198 Hounslow Road and a point opposite the north-eastern boundary of No.221 Hounslow Road	H
294	Hounslow Road, Feltham (a) between its junction with High Street, Feltham and a point opposite the party wall of Nos. 50 and 52 Hounslow Road, Feltham, including the lay-by fronting Feltham Station  (b) north-west side, the service road fronting Nos.114 to 144 Hounslow Road, Feltham, the north-west side, between the north-eastern kerb-line of Viola Avenue and the party wall of Nos. 114 and 116 Hounslow Road, Feltham  (c) between its junction with Staines Road, Feltham and a point opposite the party wall of Nos.208 and 210 Hounslow Road, Feltham	G      A   G
295	Hurn Court Road, Hounslow	FF
296	Imperial Road, Feltham between the south-eastern kerb-line of Staines Road, Feltham and a point 22.9 metres south-east of that kerb-line	G
297	Ingress Street, Chiswick between the north-eastern kerb-line of Devonshire Road and the south-western kerb-line of Annandale Road	GG



**SCHEDULE 1 (continued)**

1 Item Number	2 Street	3 Prescribed hours - see Schedule 3
298	Inwood Avenue, Hounslow	CC
299	Inwood Road, Hounslow (a) between its junction with Hanworth Road, Hounslow and a point opposite the party wall of Nos. 15 and 17 Inwood Road  (b) between a point opposite the party wall of Nos. 15 and 17 Inwood Road and the northern kerb-line of Heath Road	H  CC
300	Islay Gardens, Hounslow between the north-western kerb-line of Staines Road, Hounslow and the north-western extremity of Islay Gardens, including the carriageway surrounding the island garden site fronting Nos.1 to 15 and Nos.2 to 16 Islay Gardens	WW
301	Ivanhoe Road, Hounslow between the south-western kerb-line of the south-western arm of Rosemary Avenue and a point 10 metres south-west of that kerb- line	FF
302	Ivy Road, Hounslow	CC
303	James Street, Hounslow	CC
304	Jersey Road, Isleworth (a) north & north-west side, (i) between a point opposite the northern kerb-line of Brackendale Close and its junction with Spring Grove Road	A

### SCHEDULE 1 (continued)

1 Item Number	2 Street	3 Prescribed hours - see Schedule 3
	<p>Jersey Road, Isleworth (continued)</p> <p>(ii) between a point opposite the common boundary of Nos.63 and 65 Jersey Road and a point 10 metres south-west of the south-western kerb-line of Thornbury Road</p> <p>(iii) between a point 10 metres south-west of the south-western kerb-line of Thornbury Road and a point opposite the south-western kerb-line of Thornbury Road</p> <p>(iv) between a point opposite the south-western kerb-line of Thornbury Road and a point 10 metres north-east of the north-eastern kerb-line of Thornbury Road</p> <p>(b) south &amp; south-east side,</p> <p>(i) between a point opposite the common boundary of Nos.63 and 65 Jersey Road and a point 6 metres south-west of the south-western kerb-line of Lulworth Avenue</p> <p>(ii) between a point 6 metres south-west of the south-western kerb-line of Lulworth Avenue and a point opposite the party wall of Nos.75 and 77 Jersey Road</p> <p>(iii) between a point opposite the party wall of Nos.75 and 77 Jersey Road and a point 6 metres south-west of the south-western kerb-line of Stucley Road</p> <p>(iv) between a point 6 metres south-west of the south-western kerb-line of Stucley Road and a point 6 metres north-east of the north-eastern kerb-line of Stucley Road</p>	<p>PP</p> <p>A</p> <p>PP</p> <p>PP</p> <p>A</p> <p>PP</p> <p>A</p>