

# SCHEDULE 11A

## On-Street Pay and Display/ Pay by Phone Parking Charges (excluding service charge)

| Charge       | Period<br>(Minutes) | Charge | Period<br>(Minutes) | Charge | Period<br>(Minutes) |
|--------------|---------------------|--------|---------------------|--------|---------------------|
| £1.20        | 30                  |        |                     |        |                     |
| £1.40        | 35                  |        |                     |        |                     |
| £1.60        | 40                  |        |                     |        |                     |
| £1.80        | 45                  |        |                     |        |                     |
| £2.00        | 50                  |        |                     |        |                     |
| £2.20        | 55                  |        |                     |        |                     |
| <b>£2.40</b> | <b>60</b>           |        |                     |        |                     |
| £2.60        | 65                  |        |                     |        |                     |
| £2.80        | 70                  |        |                     |        |                     |
| £3.00        | 75                  |        |                     |        |                     |
| £3.20        | 80                  |        |                     |        |                     |
| £3.40        | 85                  |        |                     |        |                     |
| £3.60        | 90                  |        |                     |        |                     |
| £3.80        | 95                  |        |                     |        |                     |
| £4.00        | 100                 |        |                     |        |                     |
| £4.20        | 105                 |        |                     |        |                     |
| £4.40        | 110                 |        |                     |        |                     |
| £4.60        | 115                 |        |                     |        |                     |
| £4.80        | 120                 |        |                     |        |                     |
| £5.00        | 125                 |        |                     |        |                     |
| £5.20        | 130                 |        |                     |        |                     |
| £5.40        | 135                 |        |                     |        |                     |
| £5.60        | 140                 |        |                     |        |                     |
| £5.80        | 145                 |        |                     |        |                     |
| £6.00        | 150                 |        |                     |        |                     |
| £6.20        | 155                 |        |                     |        |                     |
| £6.40        | 160                 |        |                     |        |                     |
| £6.60        | 165                 |        |                     |        |                     |
| £6.80        | 170                 |        |                     |        |                     |
| £7.00        | 175                 |        |                     |        |                     |
| £7.20        | 180                 |        |                     |        |                     |
| £7.40        | 185                 |        |                     |        |                     |
| £7.60        | 190                 |        |                     |        |                     |
| £7.80        | 195                 |        |                     |        |                     |
| £8.00        | 200                 |        |                     |        |                     |
| £8.20        | 205                 |        |                     |        |                     |
| £8.40        | 210                 |        |                     |        |                     |
| £8.60        | 215                 |        |                     |        |                     |
| £8.80        | 220                 |        |                     |        |                     |
| £9.00        | 225                 |        |                     |        |                     |

**SCHEDULE 12**  
**Business Permit Charges**

|                          | <b>12-month permit</b> |
|--------------------------|------------------------|
| <b>Goods vehicle</b>     | £506.25                |
| <b>Passenger vehicle</b> | £753.75                |

**SCHEDULE 13**  
**Resident Permit Charges**

|  | <b>12 month permit</b><br>Band A and B *<br>vehicles registered<br>on or after 1 March<br>2001 | <b>12 month permit</b><br>All other vehicles |
|--|--|--|
| <b>First vehicle</b>                           | £40  | £80  |
| <b>Second vehicle</b>                          | £133   | £133   |
| <b>Third &amp;<br/>subsequent<br/>vehicles</b> | £220   | £220   |

\* Vehicles whose CO<sub>2</sub> emissions figure does not exceed 110 g/km

**SCHEDULE 14**  
**Residents' Visitors Parking Card Charges**

|   | <b>Each card</b> |
|---|------------------|
| <b>Residents' visitors parking card</b> | £22.50           |

---

**EXPLANATORY NOTE**

(This note is not part of the Order, but is intended to indicate its general purport)

This Order designates parking places in Chiswick Riverside area in the lengths of Burnaby Crescent, Burnaby Gardens, Compton Crescent, Deans Close, Fauconberg Road, Florence Gardens, Gordon Road, Grove Park Terrace, Hazledene Road, Nightingale Close, St Mary's Grove, St Thomas's Road, Sutton Court Road, Whitehall Gardens, Whitehall Park Road, Wolseley Gardens, Chiswick

# Traffic Management Order

2019 No.37

---

The London Borough of Hounslow (Chiswick Station) (Parking Places) Order 2019

Made on 5 August 2019

Coming into operation on 30 September 2019

---

## ARRANGEMENT OF ARTICLES

### PART I - PRELIMINARY

Article

|                           |   |
|---------------------------|---|
| Citation and commencement | 1 |
| Revocations               | 2 |
| Interpretation            | 3 |

### PART II - DESIGNATION OF PARKING PLACES

Article

|  |    |
|--|----|
| Designation of parking places                                | 4  |
| Number and situation of parking bays and parking spaces      | 5  |
| Manner of standing in a parking place                        | 6  |
| Vehicles for which parking places are designated             | 7  |
| Display of permits and tickets                               | 8  |
| Charge for parking places                                    | 9  |
| Payment of the charge at parking places with ticket machines | 10 |
| Exemption from charges                                       | 11 |
| Contravention  | 12 |
| Movement of a vehicle in a parking place in an emergency     | 13 |

### PART III - SUPPLEMENTARY PROVISIONS

#### Section 1 – General

Article

|   |  |
|---|--|
| Period for which a vehicle may be left after the penalty charge |  |
|---|--|

|   |    |
|---|----|
| has been incurred   | 14 |
| Restriction on the removal of permits, tickets and notices                            | 15 |
| Indications by ticket machine and tickets   | 16 |
| Indications by ticket machine and tickets as evidence                                 | 17 |
| Indications and evidence by the telephone payment parking system                      | 18 |
| No tickets to be displayed other than those obtained on payment of the parking charge | 19 |
| Interval before a vehicle may again be left in a parking place                        | 20 |
| Power to suspend the use of a parking place   | 21 |
| Restriction on the use of a parking place   | 22 |
| Restriction on waiting by a vehicle in a parking place                                | 23 |
| Manner of waiting in a parking place  | 24 |
| Installation of ticket parking meters, placing of traffic signs, etc                  | 25 |

## **Section 2 - Permits**

|   |    |
|---|----|
| Application for and issue of residents' permits for the use of parking places | 26 |
| Refund of charge paid in respect of residents' permit                         | 27 |
| Application for and issue of business permits for the use of parking places   | 28 |
| Refund of charge in respect of business permits                               | 29 |
| Surrender, withdrawal and validity of permits                                 | 30 |
| Application for and issue of duplicate permits                                | 31 |
| Form of permits   | 32 |

## **Section 3 - Residents' Visitor Parking Cards**

|   |    |
|---|----|
| Application for and issue of residents' visitor parking cards for the use of parking places | 33 |
| Refund of charge paid in respect of a residents' visitor parking card                       | 34 |
| Surrender, withdrawal and validity of residents' visitor parking card                       | 35 |
| Application for the issue of replacement residents' visitor parking cards                   | 36 |
| Form of residents' visitor parking cards  | 37 |

## **SCHEDULES**

Schedule 1 - Pay & Display parking places

Schedule 2 - Pay & Display and Business Permit parking places

Schedule 3 - Pay & Display, Resident Permit and Residents' Visitor Parking Card parking places

Schedule 4 - Pay by phone, Business Permit, Resident Permit and Residents' Visitor Parking Card parking places parking places

Schedule 5 - Business Permit parking places

Schedule 6 - Business Permit, Resident Permit and Residents' Visitor Parking Card parking places

Schedule 7 - Resident Permit and Residents' Visitor Parking Card parking places

Schedule 8 - Resident Permit parking places

Schedule 9 - Streets or parts of streets for the purpose of the definition of business user

Schedule 10 - Streets or parts of streets for the purpose of the definition of resident

Schedule 11 – On-Street Pay & Display parking charges

Schedule 12 - Business Permit charges

Schedule 13 - Resident Permit charges

Schedule 14 - Residents' Visitors Parking Card Charges

The Council of the London Borough of Hounslow, having consulted the Commissioner of Police of the Metropolis, in exercise of the powers conferred by sections 45, 46, 49 and 51 and 124 of and Part III and Part IV of Schedule 9 to the Road Traffic Regulation Act 1984<sup>1</sup> as amended and the Traffic Management 2004<sup>2</sup> and of all other enabling powers hereby make the following Order:

---

<sup>1</sup> 1984 c.27

<sup>2</sup> 2004 c.18

## **PART I - PRELIMINARY**

### **1. Citation and Commencement**

- (1) This Order may be cited as The London Borough of Hounslow (Chiswick Station) (Parking Places) Order 2019 and shall come into operation for all purposes on 30 September 2019.

### **2. Revocation**

- (1) Without prejudice to the validity of anything done or to any liability incurred in respect of any act or omission before the coming into operation of this Order the following Orders are hereby revoked:
  - (a) The London Borough of Hounslow (Grove Park) (Parking Places) Order 2013<sup>3</sup>

### **3. Interpretation**

- (1) In this Order, except where the context otherwise requires, the following expressions have the meanings hereby respectively assigned to them:

“Band A or B vehicle” means a vehicle whose carbon dioxide emissions figure does not exceed 110 grams per kilometre driven.

“business permit” means a business permit issued under the provisions of Article 28;

“business user” means a person who occupies premises the postal address of which is in any street or part of street described in Schedule 9 and who uses such premises for non-residential purposes;

“carbon dioxide emissions figure” has the same meaning as in the Vehicle Excise and Registration Act 1994b, as amended. For the avoidance of doubt, this is intended to have the same meaning as that used by DVLA for the purpose of vehicle excise duty at the time when this order was made. If there should be any future amendment to the meaning as used by DVLA, such amendment will not, of itself, be binding on the Council for the purposes of this order;

“civil enforcement officer” has the same meaning as in the Traffic Management Act 2004;

"Council" means the Council of the London Borough of Hounslow;

“diesel vehicle” means a vehicle in which the motive power is wholly or partially derived directly or indirectly from a compression ignition engine;

"disabled person" and "disabled person's badge" have the same meanings as in the Disabled Persons (Badges for Motor Vehicles) (England) Regulations 2000<sup>4</sup>;

"disabled person's vehicle" has the same meaning as in the Local Authorities' Traffic Orders (Exemptions for Disabled Persons) (England and Wales) Regulations 2000<sup>5</sup>;

"driver" in relation to a vehicle waiting in a parking place means the person driving the vehicle at the time it was left in the parking place;

---

<sup>3</sup> LBH 2013/16

<sup>4</sup> SI.2000/882

<sup>5</sup> SI.2000/683

“electric vehicle” means a vehicle in which the electrical motive power is derived from an electrical storage battery which is not connected to any source of power derived from fossil fuel when the vehicle is in motion.

"enactment" means any enactment, whether public, general or local, and includes any order, byelaw, rule, regulation, scheme or other instrument having effect by virtue of an enactment;

"goods" means goods of any kind whether animate or inanimate and includes postal packets of any description; and "delivering" and "collecting" in relation to any goods includes checking the goods for the purpose of their delivery or collection;

"goods vehicle" has the same meaning as in the The Traffic Signs Regulations and General Directions 2002<sup>6</sup>;

“hand-held device” means a wireless hand-held computer used by a civil enforcement officer, which is programmed to interface with the telephone payment parking systems;

“household” means either one person living alone or a group of people (related or not) living together in a room, or rooms, or flat or house having an individual postal address.

“location identification number” means the unique number assigned to the parking place where the telephone payment parking system is operational;

“low emission vehicle” means a Band A or B vehicle registered between 1 March 2001 and 31 March 2017, or a vehicle registered on or after 1 April 2017 whose carbon dioxide emissions figure does not exceed 50 grams per kilometre driven.

“motor cycle and invalid carriage” have the same meaning respectively as in Section 136 of the Road Traffic Regulation Act 1984;

"owner", has the same meaning as in the Civil Enforcement of Parking Contraventions (England) General Regulations 2007<sup>7</sup>;

“parking contravention” has the meaning as assigned to it in Part 1 of Schedule 7 of the Traffic Management Act 2004;

"parking place" means any area on a highway designated as such by this Order;

“parking space” means a space in a parking place referred to in Schedules 1, 2, 3, 4, 5, 6, 7 and 8 which is provided for the leaving of vehicles;

"passenger vehicle" means a motor vehicle (other than a motor cycle or invalid carriage) constructed or adapted solely for the carriage of not more than eight passengers (exclusive of the driver) and their effects and not drawing a trailer;

“penalty charge” has the same meaning as in the Civil Enforcement of Parking Contraventions (England) General Regulations 2007

“penalty charge and reduced penalty charge” means a charge set by the Council under the provisions of Part 6 of the Traffic Management 2004 and with the approval of the Secretary of State

---

<sup>6</sup> SI.2002/3113

<sup>7</sup> SI.2007/3483

for Transport which is to be paid to the Council within 28 days beginning on the date of the Notice, or in 14 days in the case of a reduced penalty charge, following the issue of the penalty charge notice;

“penalty charge notice” has the same meaning as in the Civil Enforcement of Parking Contraventions (England) General Regulations 2007;

"permitted hours", in relation to a parking place, means the period specified at the beginning of the Schedule relating to that parking place;

“resident” means a person whose usual place of abode is at the premises the postal address of which is in any street or part of a street described in Schedule 10;

“residents’ permit” means a residents’ permit issued under the provisions of Article 26;

“residents’ permit holder” means a person to whom a residents’ permit has been issued under the provisions of Article 26;

“residents’ visitor parking card” means a residents’ visitor parking card issued under the provisions of Article 33;

“service provider” means the company authorised and appointed by the Council to operate, administer and maintain the payment of parking charges using the telephone payment parking system;

“service charge” means any charge which may be payable to the service provider (in addition to the parking charge in accordance with the provisions of Article 9) for vehicles using the telephone payment parking system;

"Schedule" means a Schedule to this Order;

"telecommunications system" has the same meaning as in the Telecommunications Act 1984<sup>8</sup>;

“telephone payment parking system” means a system to facilitate and monitor the payment of parking charges using telephone communication with the service provider in accordance with instructions indicated on signs located at each parking place where the system is operational;

“ticket” means a ticket issued by a ticket machine relating to a parking place.

“ticket machine” means a type of parking meter as defined in regulation 46(2) (a) (i) of the Road Traffic Regulation Act 1984 for the purposes of this Order being apparatus designed to indicate the time and to issue tickets indicating the payment of the charge referred to in Article 9 of this Order and the period in respect of which the charge has been paid;

“user”, in relation to a vehicle, means the person by whom such a vehicle is kept and used;

“valid residents’ visitor parking card” means a residents’ visitor parking card validated by entering the following indications by or on behalf of the driver:

- (a) the registration mark of the vehicle;
- (b) the month and the date in the month; and
- (c) the time of arrival.

---

<sup>8</sup> 1984 c.12

- (2) Any reference in this Order to any enactment shall be construed as a reference to that enactment as amended, applied, consolidated, re-enacted by or as having effect by virtue of any subsequent amendment.
- (3) For the purposes of this Order a vehicle shall be regarded as displaying a disabled person's badge in the relevant position when it is so regarded for the purposes of Regulation 3 of the Local Authorities' Traffic Orders (Exemptions for Disabled Persons) (England and Wales) Regulations 2000<sup>9</sup>.

## **PART II - DESIGNATION OF PARKING PLACES**

### **4. Designation of parking places**

- (1) The areas of highway as described in column 2 of Schedules 1, 2, 3, 4, 5, 6, 7 and 8 are designated as a parking places.
- (2) The limits of each parking place and the limits of each parking space within a parking place shall be indicated on the highway by traffic signs of any size, colour and type prescribed or authorised under Section 64 of the Road Traffic Regulation Act 1984.

### **5. Number and situation of parking spaces**

- (1) The number of parking spaces in each parking place shall not be less than the number specified in relation to that parking place in column 3 of Schedules 1, 2, 3, 4, 5, 6, 7 and 8.
- (2) The number and situation of parking spaces in each parking place shall be determined by the Council.

### **6. Manner of standing in a parking place**

- (1) Every vehicle left in a parking place shall stand so that every part of the vehicle is wholly within the limits of any parking space if so marked, or within the limits of any parking place.
- (2) Every vehicle left in a parking place in relation to which special provisions as to the manner of standing of a vehicle in that parking place is specified in column 4 of Schedules 2, 3, 4, 5, 6, 7 and 8 shall stand so that as to be in accordance with those provisions.

### **7. Vehicles for which parking places are designated**

- (1) Each parking place referred to in Schedules 1, 2, 3, 4, 5, 6, 7 and 8 may be used subject to the provisions of this Order for the leaving during the permitted hours of such vehicles as are passenger vehicles, goods vehicles, motor cycles, or invalid carriages.
- (2) Subject to the provisions of this Order, a person leaving a vehicle in a parking place referred to in Schedule 1 during the permitted hours shall either:
  - (a) make payment through the telephone payment parking system; or
  - (b) cause to be displayed a valid ticket.
- (3) Subject to the provisions of this Order, a person leaving a vehicle in a parking place referred to in Schedule 2 during the permitted hours shall either:

---

<sup>9</sup> SI 2000/683

- (a) make payment through the telephone payment parking system; or
  - (b) cause to be displayed a valid ticket; or
  - (c) cause to be displayed a valid business permit.
- (4) Subject to the provisions of this Order, a person leaving a vehicle in a parking place referred to in Schedule 3 during the permitted hours shall either:
- (a) make payment through the telephone payment parking system; or
  - (b) cause to be displayed a valid ticket; or
  - (c) cause to be displayed a valid residents' permit; or
  - (d) cause to be displayed a valid residents' visitors parking card.
- (5) Subject to the provisions of this Order, a person leaving a vehicle in a parking place referred to in Schedule 4 during the permitted hours shall either:
- (a) make payment through the telephone payment parking system; or
  - (b) cause to be displayed a valid ticket; or
  - (c) cause to be displayed a valid business permit; or
  - (d) cause to be displayed a valid residents' permit; or
  - (e) cause to be displayed a valid residents' visitors parking card.
- (6) Subject to the provisions of this Order, a person leaving a vehicle in a parking place referred to in Schedule 5 during the permitted hours shall cause to be displayed a valid business permit.
- (7) Subject to the provisions of this Order, a person leaving a vehicle in a parking place referred to in Schedule 6 during the permitted hours shall either:
- (a) cause to be displayed a valid business permit;
  - (b) cause to be displayed a valid residents' permit; or
  - (c) cause to be displayed a valid residents' visitors parking card
- (8) Subject to the provisions of this Order, a person leaving a vehicle in a parking place referred to in Schedule 7 during the permitted hours shall either:
- (a) cause to be displayed a valid residents' permit; or
  - (b) cause to be displayed a valid residents' visitors parking card
- (9) Subject to the provisions of this Order, a person leaving a vehicle in a parking place referred to in Schedule 8 during the permitted hours shall cause to be displayed a valid residents' permit.

## **8. Display of permits and tickets**

- (1) At all times during which a vehicle is left in a parking place during the permitted hours and where required to do so by Article 7, the driver shall cause either a valid ticket, a valid permit, or a valid residents' visitor parking card, issued for that vehicle, to be displayed on the front or kerb side of the vehicle so that either:
- (a) all the details on the side of the ticket which bears the indication that the parking charge has been paid are clearly visible from the front or kerb side of the vehicle; or
  - (b) all of the particulars of the residents' permit referred to in Article 32(1) are clearly visible from the front or kerb side of the vehicle; or
  - (c) all of the particulars of the business permit referred to in Article 32(2) are clearly visible from the front or kerb side of the vehicle; or
  - (d) all of the particulars of the visitor parking card referred to in Article 37(1) are clearly visible from the front or kerb side of the vehicle and have been duly completed.

## **9. Charge for use of parking places**

- (1) A charge shall be paid for the leaving of a vehicle in a parking place described in Schedule 1 during the permitted hours, such charge being as specified in Schedule 11.
- (2) A charge shall be paid for the leaving of a vehicle in a parking place described in Schedules 2, 3 and 4 during the permitted hours, such charge being either:
  - (a) as specified in Schedule 11; or
  - (b) a business permit fee as specified in Schedule 12; or
  - (c) a residents' permit fee as specified in Schedule 13; or
  - (d) a residents' visitors parking card fee as specified in Schedule 14.
- (3) A charge shall be paid for the leaving of a vehicle in a parking place described in Schedules 5, 6 7 and 8 during the permitted hours, such charge being either:
  - (a) a business permit fee as specified in Schedule 12; or
  - (b) a residents' permit fee as specified in Schedule 13; or
  - (c) a residents' visitors parking card fee as specified in Schedule 14.
- (4) For users of the telephone payment system the parking charge will be the same as specified in Schedule 11 plus the payment of an additional twenty (20) pence convenience fee.
- (5) No period for a vehicle left in a parking place referred to in Schedule 1, 2, 3 and 4 shall exceed the allocated time as stated in the permitted hours.

#### **10. Payment of parking charge at parking places with ticket machines**

- (1) A person leaving a vehicle in a parking place referred to in Schedules 1, 2, 3 and 4, can obtain a valid ticket by inserting the appropriate coins into the ticket machine, which shall be used as a means of collecting the parking charge imposed by this Order, and take such steps as may be necessary to cause the ticket machine to issue a ticket (such as press a button to confirm that they have paid the charge for the period they wish to park).
- (2) A person leaving a vehicle in a parking place referred to in Schedules 1, 2, 3 and 4, can use the telephone payment parking system to pay the parking charge, imposed by this Order, for the period they wish to park by making telephone communication with the service provider in accordance with instructions indicated on signs located at the parking place.
- (3) In the case of only one of the methods of payment, as mentioned in paragraphs (1) and (2) of this Article, being available, that method shall be used for the payment of the parking charge.

#### **11. Exemption from charges**

- (1) Notwithstanding the foregoing provisions of this Order any disabled person's vehicle displaying in the relevant position a disabled person's badge may be left in any part of a parking place described in Schedules 1, 2, 3, 4, 5, 6, 7 and 8 if the use of that part has not been suspended.
- (2) Notwithstanding the foregoing provisions of this Order any motor cycle may be left in any part of a parking place described in Schedules 5, 6 and 7.

## **12. Contravention**

- (1) If a vehicle is left in a parking place without complying with the provisions of this Order, then a contravention of this Order and a parking contravention within Part 1 of Schedule 7 to the Traffic Management Act 2004, shall be deemed to have occurred.
- (2) Where a vehicle is left in a parking place without complying with the provisions of this Order, the vehicle may be removed or caused to be removed from that parking place as provided for by Regulations made under section 99 of the Road Traffic Regulation Act 1984.

## **13. Movement of a vehicle in a parking place in an emergency**

- (1) A police constable in uniform, a traffic warden or Civil Enforcement Officer may move or cause to be moved a vehicle from a parking place in an emergency.

## **PART III - SUPPLEMENTARY PROVISIONS**

### **Section 1 - General**

## **14. Period a vehicle may be left after the penalty charge has been incurred**

- (1) The period for which a vehicle may be left in a parking place during the permitted hours after the penalty charge has been incurred shall not exceed one hour.

## **15. Restriction on the removal of tickets and permits**

- (1) Where a ticket or permit has been displayed on a vehicle, no person, not being the driver of the vehicle, shall remove the ticket or permit from the vehicle unless authorised to do so by the driver.

## **16. Indications by ticket machine and tickets**

- (1) Payment of the charge for a vehicle left in a parking place referred to in Schedules 1, 2, 3 and 4 shall be indicated by the issue by a ticket machine relating to that parking place of a ticket indicating a charge paid in respect of the period in accordance with Schedule 11, the day and date of issue, the expiry date and by the display of that ticket in the manner specified in Article 8(1)(a).
- (2) The expiry of the period for which payment was made by the charge for a vehicle left in a parking place referred to in Schedules 1, 2, 3 and 4 shall be indicated by the display on the vehicle in accordance with the provisions of Article 8(1)(a) of a ticket issued by a ticket machine relating to that parking place showing the day and date of issue, charge and expiry time of the charge, and the day so shown is not the day on which the vehicle is so left or the time shown on the clock on the said ticket machine is more than two minutes later than the time shown on the ticket.
- (3) The expiry of the period mentioned in Article 14 (being the period for which a vehicle may remain in a parking place after the penalty charge has been incurred) shall be indicated in the case of a vehicle left in a parking place referred to in Schedules 1, 2, 3 and 4 by the display on the vehicle in accordance with the provisions of Article 8(1)(a) a ticket issued by a ticket machine relating to that parking place showing the day and date of issue, charge and expiry time of the charge, and the day so shown is not the day on which the vehicle is so left or the time shown on the clock on the said ticket parking meter is more than one hour later than the time shown on the ticket.

## **17. Indications by ticket machine and tickets as evidence**

- (1) If at any time while a vehicle is left in a parking place referred to in Schedules 1, 2, 3 and 4 during the permitted hours no ticket issued by a ticket machine relating to that parking place is displayed on that vehicle in accordance with the provisions of Article 8(1)(a) it shall be presumed unless the contrary is proved that the charge has not been duly paid.
- (2) If at any time while a vehicle is left in a parking place referred to in Schedule 1, 2, 3 and 4 during the permitted hours the ticket issued by a ticket machine relating to that parking place and displayed on the vehicle in accordance with the provisions of Article 8(1)(a) and the clock on the ticket machine by which such ticket was issued give the indication mentioned in Article 16(2), it shall be presumed unless the contrary is proved that the charge has been duly paid in respect of that vehicle, and that the period for which payment was made by the charge has already expired.
- (3) If at any time while a vehicle is left in a parking place referred to in Schedules 1, 2, 3 and 4 during the permitted hours the ticket issued by a ticket machine relating to that parking place and displayed on the vehicle in accordance with the provisions of Article 8(1)(a) and the clock on the ticket machine by which such ticket was issued give the indication mentioned in Article 16(3), that indication shall in any proceedings for a parking contravention under the Traffic Management Act 2004:
  - (a) of leaving a vehicle in that parking place for longer than after the penalty charge has been incurred than the time authorised by Article 14, be evidence that it was so left; and
  - (b) of failing to pay the penalty charge, be evidence that the charge was incurred.
- (4) Any ticket issued by a ticket machine relating to a parking place referred to in Schedule 1, 2, 3 and 4 shall be presumed unless the contrary is proved to have been issued on the day shown thereon when the clock on the ticket parking meter by which such ticket was issued indicated the expiry time shown on the said ticket less the period.

#### **18. Indications and evidence by the telephone payment parking system**

- (1) Where a vehicle has been left in a parking place referred to in Schedules 1, 2, 3 and 4 using the telephone payment parking system, an indication that payment has been made and the parking period for which payment has been made shall either:
  - (a) appear on a hand-held device; or
  - (b) be obtained by a civil enforcement officer contacting the service provider.
- (2) Without prejudice to the provisions of this Order, if at any time while a vehicle is left in a parking place referred to in the Schedule and no indication that payment of the parking charge has been made using the telephone payment parking system, or an indication that the parking period for which payment was made has expired, it shall be presumed, unless the contrary is proved, that either:
  - (a) the parking charge has not been duly paid in respect of that vehicle; or
  - (b) the parking period for which payment was made had already expired.

#### **19. No tickets to be displayed other than those obtained on payment of the parking charge**

- (1) No person shall display on a vehicle left in a parking place referred to in Schedule 1, 2, 3 and 4 during the permitted hours any ticket other than the ticket issued by the ticket machine relating to that parking place upon payment of the parking charge in respect of that vehicle.

#### **20. Interval before a vehicle may again be left in a parking place**

- (1) Without prejudice to the provisions of Article 22, no vehicle which has been taken away from a parking place during the permitted hours, after the charge has been incurred, shall until the expiration of one hour from the time it was taken away again be left in the parking place during the permitted hours.

## **21. Power to suspend the use of a parking place**

- (1) A person duly authorised by the council or by the Commissioner of Police of the Metropolis may suspend the use of a parking place or any part thereof whenever they consider such suspension reasonably necessary:
  - (a) for the purpose of facilitating the movement of traffic or promoting its safety;
  - (b) for the purpose of any building operation, demolition or excavation adjacent to the parking place, the maintenance, improvement or reconstruction of the highway or the cleansing of gullies in or adjacent to the parking place, the laying, erection, alteration or repair in or adjacent to the parking place of any sewer or of any main, pipe or apparatus for the supply of gas, water or electricity or any telecommunication system or the placing, maintenance or removal of any traffic sign;
  - (c) for the convenience of occupiers of premises adjacent to the parking place on any occasion of the removal of furniture to or from one office or dwelling house adjacent to the parking place from or to a depository, another office or dwelling house;
  - (d) on any occasion on which it is likely by reason of some special attraction that any street will be thronged or obstructed; or
  - (e) for the convenience of occupiers of premises adjacent to the parking place at times of weddings or funerals, or on other special occasions.
- (2) A police constable in uniform or traffic warden may suspend for not longer than twenty four hours the use of a parking place or any part thereof whenever they consider suspension reasonably necessary for the purposes of facilitating the movement of traffic or promoting its safety.
- (3) A duly authorised person suspending the use of a parking place or any part thereof in accordance with the provisions of paragraph (1), or as the case may be, paragraph (2) of this Article shall thereupon place or cause to be placed in or adjacent to any part of that parking place which is suspended a traffic sign of any size, colour and type prescribed or authorised under Section 64 of the Road Traffic Regulation Act 1984 indicating that waiting by vehicles is prohibited.
- (4) No person shall cause or permit a vehicle to wait in a parking place or part thereof during such period as there is in or adjacent to that part of the parking place a traffic sign placed in pursuance of paragraph (3) of this Article. Provided that nothing in this paragraph shall apply to:
  - (a) any vehicle being used for fire brigade, ambulance or police purposes or any vehicle which is waiting for any reason specified in Article 23(1) (c) (e) or (f); or
  - (b) anything done with the permission of the person suspending the use of the parking place or part thereof in pursuance of paragraph (1) of this Article.

## **22. Restriction on use of a parking place**

- (1) No person shall use any parking place or any vehicle while it is in a parking place in connection with the sale or offering for sale of any goods to any person in or near the parking place or in connection with the selling or offering for sale of his skill in handicraft or his services in any other capacity. Provided that nothing in this Article shall prevent the sale of goods from a vehicle:
  - (a) if the goods are immediately delivered at or taken into premises adjacent to the vehicle from which the sale effected; or

- (b) if the vehicle is one to which provisions of Article 23(1)(i) apply.

## **23. Restriction on waiting by a vehicle in a parking place**

- (1) Any vehicle may wait during the permitted hours anywhere in any part of a parking place if the use of that part has not been suspended and if the vehicle is waiting:
- (a) for so long as is necessary to enable a person to board or alight from the vehicle and to load thereon or unload therefrom their personal luggage;
  - (b) for so long as is necessary to enable goods to be loaded onto the vehicle from premises adjacent to the parking place or unloaded from the vehicle to premises adjacent to the parking place;
  - (c) for so long as is necessary for postal packets to be collected from or delivered to premises or posting boxes adjacent to the parking place in which the vehicle is waiting;
  - (d) whilst being used for fire brigade, ambulance or police purposes or, not being a passenger vehicle, is being used in the service of a local authority in pursuance of statutory powers or duties provided that in all the circumstances it is reasonably necessary in the exercise of such powers or in the performance of such duties for the vehicle to wait in the place in which it is waiting;
  - (e) the vehicle is waiting only for so long as may be necessary to enable it to be used in connection with the removal of any obstruction to traffic;
  - (f) owing to the driver being prevented from proceeding by circumstances beyond his control or to such waiting being necessary in order to avoid an accident;
  - (g) the vehicle not being a passenger vehicle is waiting only for so long as may be reasonably necessary to enable it to be used for any purpose specified in Article 21(1) (b);
  - (h) the vehicle is in actual use in connection with the removal of furniture to or from one office or dwelling house adjacent to the parking place from or to a depository, another office or dwelling house; or
  - (i) in a parking place if goods are being sold or offered or exposed for sale from the vehicle by a person who is licensed by the Council to sell goods from a stationary vehicle on a pitch situated in a parking place.
- (2) No charge specified in the foregoing provisions of this Order shall be payable in respect of any vehicle waiting in a parking place in accordance with the foregoing provisions of this Article.
- (3) Nothing in the foregoing provisions of this Order shall be taken as authorising anything which would be a contravention of any Regulations made or having effect as if made under Section 25 of the Road Traffic Regulation Act 1984.

## **24. Manner of waiting in a parking place**

- (1) Every vehicle waiting in a parking place by virtue of the provisions of Article 23(1) (c), (g), (h) or (i) shall stand so that every part of the vehicle is wholly within the limits of the parking place unless the width of the vehicle precludes compliance with this paragraph.
- (2) If the width of the vehicle does preclude compliance with paragraph (1) of this Article the vehicle waiting in the parking place shall stand so that the longitudinal axis of the vehicle is parallel to the edge of the carriageway and the distance between the said edge and the nearest wheel of the vehicle is not more than 300 millimetres.

- (3) Every vehicle left in a parking place in relation to which special provisions as to the manner of standing of a vehicle in that parking place is specified in column 4 of Schedules 1, 2, 3, 4, 5, 6, 7 and 8 shall stand so that as to be in accordance with those provisions.

## **25. Placing of traffic signs etc.**

- (1) The Council shall:
- (a) cause the limits of each parking place to be indicated by placing and maintaining traffic signs of any size, colour and type prescribed or authorised under Section 64 of the Road Traffic Regulation Act 1984; and
  - (b) carry out such other work as is reasonably required for the purpose of the satisfactory operation of a parking place.

## **Section 2 - Residents' Permits**

### **26. Application for and issue of residents' permits for the use of parking places**

- (1) Any resident who is the user of a vehicle of the following class, that is to say a passenger vehicle, a goods vehicle the overall height of which does not exceed 2.28 metres and the overall length of which does not exceed 5.25 metres, a motor cycle or an invalid carriage, may apply to the Council for the issue of a residents' permit in respect of that vehicle and any such application shall be made on a form issued by and obtainable from the Council and shall include the particulars and information required by such form to be supplied.
- (2) The Council may at any time require an applicant for a residents' permit or a residents' permit holder to produce to an officer of the Council such evidence in respect of an application for a residents' permit made to them as they may reasonably call for to verify any particulars of information given to them or in respect of any residents' permit issued by them as they may reasonably call for to verify that the residents' permit is valid.
- (3) In receipt of an application duly made under the foregoing provisions of this Article and upon receipt of the charge specified in Schedule 13, the Council, upon being satisfied that the applicant is a resident and is the user of a vehicle of the class specified in paragraph (1) of this Article, shall issue to the applicant therefor one residents' permit for the leaving during the permitted hours in a parking place referred to in Schedules 3, 4, 6, 7 and 8 of the vehicle to which such residents' permit relates by the owner of such vehicle or by any person using such with the consent of the owner other than a person to whom such vehicle has been let for hire or reward. Provided that, subject to the provisions of Article 27, the Council shall not issue a residents' permit to any resident which would be valid during any period during Which any other residents' permit issued to that resident is or would be valid.
- (4) Subject to the provisions of this Order a residents' permit shall be valid for a period of twelve months running from the beginning of the month in which the residents' permit first became valid.
- (5) Notwithstanding the foregoing provisions of this Order, no permit shall be issued to a resident of a housing unit subject to a planning consent to which has been appended an Informative or which is restricted by a planning obligation made under section 106 of the Town and Country Planning Act 1990a indicating that such resident will not be entitled to a residents' parking permit.
- (6) The carbon dioxide emissions figure of any vehicle is that which is recorded as the engine emissions in the vehicle's registration document or registration certificate. If the registration document or certificate in respect of the vehicle for which the permit is being issued does not

contain a statement as to the carbon dioxide emissions figure then the low emission vehicles rates will not apply.

- (7) Permits issued for low emission vehicles, whether also diesel vehicles or not, will always be counted first when counting the total number of residents' permits issued to a household. Where permits have previously been issued to any member of a household then any permits subsequently issued for low emission vehicles will be counted first when permits previously issued are renewed.

## **27. Refund of charge paid and change of vehicle in respect of a residents' permit**

- (1) A residents' permit holder who surrenders a residents' permit to the Council before it becomes valid shall be entitled to a refund of the charge paid in respect thereof less an administration charge as set by the Council.
- (2) A residents' permit holder who surrenders a residents' permit to the Council after it has become valid shall be entitled to a refund of a part of the charge paid less an administration charge as set by the Council. The refund will be paid pro rata for any complete months which remain unexpired at the time when the residents' permit is surrendered to the Council.
- (3) On a change of vehicle where the replacement vehicle is a low emission vehicle and the Council issues a replacement permit the resident shall be entitled to a refund of the charge paid less an administration charge as set by the Council. The refund will be paid pro rata for any complete months which remain unexpired at the time when the change of vehicle is notified to the Council.
- (4) On a change of vehicle where the replacement vehicle is not a low emissions vehicle but is replacing a low emissions vehicle, then the resident shall be required to pay the residents' permit charge as specified in Schedule 13 according to the number of residents' permits issued to the household.

## **28. Application for and issue of business permits for the use of parking places**

- (1) Any business user who is the owner of a motor vehicle of the following class, that is to say a passenger vehicle, a goods vehicle or a motor cycle may apply to the Council for the issue of a business permit in respect of that vehicle and any such application shall be made on a form issued by and obtainable from the Council and shall include the particulars and information required by such form to be supplied.
- (2) The Council may at any time require an applicant for a business permit or a business permit holder to produce to an officer of the Council such evidence in respect of an application for a business permit made to them as they may reasonably call for to verify any particulars or information given to them or in respect of any business permit issued by them as they may reasonably call for to verify that the business permit is valid.
- (3) Upon receipt of an application duly made under the foregoing provisions of this Article and upon receipt of the charge specified in Schedule 12 of this Article, the Council upon being satisfied that the applicant is a business user is the owner of a vehicle of the class specified in paragraph (1) of this Article, shall issue to the applicant therefor one business permit for the leaving during the permitted hours in a parking space in any parking place referred to in Schedule 2, 4, 5 and 6 to this Order of the vehicle to which such business permit relates by the owner of such vehicle or by any person using such vehicle with the consent of the owner other than a person to whom such vehicle has been let for hire or reward.
- (4) Subject to the provisions of this Order a business permit shall be valid for a period of twelve months running from the date on which the business permit first becomes valid.

## **29. Refund of charge paid in respect of business permits**

- (1) A business permit holder who surrenders a business permit to the Council before it becomes valid shall be entitled to a refund of the charge paid in respect thereof less an administration charge as set by the Council.
- (2) A business permit holder who surrenders a business permit to the Council after it has become valid shall be entitled to a refund of the charge paid less an administration charge as set by the Council. The refund will be paid pro rata for any complete months which remain unexpired at the time when the residents' permit is surrendered to the Council.
- (3) The Council may at its absolute discretion limit the number of business permits that are issued at any one time in respect of businesses.

## **30. Surrender, withdrawal and validity of permits**

- (1) A permit holder may surrender a permit to the Council at any time and shall surrender a permit to the Council on the occurrence of any one of the events set out in paragraph (3) of this Article or in accordance with the provisions of paragraph (5) of this Article.
- (2) The Council may, by notice in writing served on the permit holder by sending the same by recorded delivery service to the residents' permit holder at the address shown by that person on the application for the permit or at any other address believed to be that person's place of abode, withdraw a residents' permit if it appears to the Council that any one of the events set out in paragraph (3)(a), (b) or (d) of this Article has occurred and the residents' permit holder shall surrender the residents' permit to the Council within 48 hours of the receipt of the afore-mentioned notice.
- (3) The events referred to in the foregoing provisions of this Article are:
  - (a) the permit holder ceasing to be a resident or a business user;
  - (b) the permit holder ceasing to be the owner of the vehicle in respect of which the permit was issued;
  - (c) the withdrawal of such permit by the Council under the provisions of paragraph (2) of this Article;
  - (d) the vehicle in respect of which such permit was issued being adapted or used in such a manner that it is not a vehicle of the class specified in respect of the parking place;
  - (e) the issue of the duplicate permit by the Council under the provisions of Article 31;
  - (f) the permit ceasing to be valid pursuant to the provisions of paragraph (4) of this Article.
- (4) Without prejudice to the foregoing provisions of this Article, a permit shall cease to be valid at the expiration of the period specified thereon or the occurrence of any one of the events set out in paragraph (3) (a), (b), (c), (d), (e) or (f) of this Article, whichever is the earlier.
- (5) Where a permit is issued to any person upon receipt of a cheque and the cheque is subsequently dishonoured, the permit shall cease to be of any effect and the Council shall by notice in writing served on the person to whom the permit was issued by sending the same by recorded delivery service to him at the address shown by that person on the application for the permit or any other address believed to be that person's place of abode, require that person to surrender the permit to the Council within 48 hours of the receipt of the afore-mentioned notice.

### **31. Application for and issue of a duplicate permit**

- (1) If a permit is mutilated or accidentally defaced or the figures or particulars thereon have become illegible or the colour of the permit has become altered by fading or otherwise, the permit holder shall either surrender it to the Council or apply to the Council for the issue to him of a duplicate permit and the Council upon the receipt of the permit, shall issue a duplicate permit so marked and upon such issue the permit shall become valid.
- (2) If a permit is lost or destroyed, the permit holder may apply to the Council for the issue to him of a duplicate permit and the Council, upon being satisfied as to the loss or destruction, shall issue a duplicate permit so marked and upon such issue the permit shall become valid.
- (3) The provisions of this Order shall apply to a duplicate permit and an application therefore as if it were a permit or, as the case may be, an application therefor.

### **32. Form of permit**

- (1) A residents' permit shall be in writing and shall include the following particulars:
  - (a) the registration mark of the vehicle in respect of which the permit is issued;
  - (b) the period during which, subject to the provisions of Article 26(4), the residents' permit shall remain valid;
  - (c) the zone to which the permit applies;
  - (d) an indication that the residents' permit has been issued by the Council; and
  - (e) permit type.
- (2) A business permit shall be in writing and shall include the following particulars:
  - (a) the registration mark of the vehicle in respect of which the permit has been issued or the name of the company to which the permit has been issued;
  - (b) the period during which, subject to the provisions of Article 28(4), the business permit shall remain valid;
  - (c) the zone to which the permit applies;
  - (d) an indication that the business permit has been issued by the Council; and
  - (e) permit type.

## **Section 3 - Residents' Visitor Parking Cards**

### **33. Application for the issue of residents' visitor parking cards for the use of parking places**

- (1) Any resident may apply to the Council for the issue of up to ten residents' visitor parking cards for a vehicle of the class described in Article 26(1) and belonging to a person visiting that household and any such application shall be made on a form issued by and obtainable from the Council and shall include the particulars and information required by such form to be supplied.
- (2) The Council may at any time require an applicant for residents' visitor parking cards to produce to an officer of the Council such evidence in respect of an application for such a residents' visitor parking cards made to them as they may reasonably call for to verify any particulars or information given to them.

- (3) On receipt of an application duly made under the foregoing provisions of this Article and upon receipt of the charge specified in Schedule 14, the Council upon being satisfied that the applicant is a resident, shall issue to the applicant the residents' visitors parking cards.
- (4) The number of residents' visitor parking cards shall be restricted to a maximum of ten residents' visitor parking cards per household in any 12 month period.

#### **34. Refund of charge paid in respect of a residents' visitor parking card**

- (1) A resident who surrenders a wholly unused residents' visitor parking card to the Council shall be entitled to a refund of the charge paid.

#### **35. Surrender, withdrawal and validity of a residents' visitor parking card**

- (1) A householder may surrender a residents' visitor parking card to the Council at any time and shall surrender a residents' visitor parking card to the Council on the occurrence of the event set out in paragraph (3) of this Article or in accordance with the provisions of paragraph (5) of this Article.
- (2) The Council may, by notice in writing served on the householder by sending the same by recorded delivery service to the householder at the address shown by that person on the application for the residents' visitor parking card or any other address believed to be that person's place of abode, withdraw a residents' visitor parking card if it appears to the Council that the event set out in paragraph (3)(a) of this Article has occurred and the householder shall surrender the residents' visitor parking card to the Council within 48 hours of the receipt of the afore-mentioned notice.
- (3) The events referred to in the foregoing provisions of this Article are:
  - (a) the householder ceasing to be a resident;
  - (b) the withdrawal of such a residents' visitor parking card by the Council under the provisions of paragraph (2) of this Article;
  - (c) the residents' visitor parking card ceasing to be valid pursuant to the provisions of paragraph (4) of this Article.
- (4) Without prejudice to the foregoing provisions of this Article, a residents' visitor parking card shall cease to be valid at the expiration of the period specified thereon or on the occurrence of any one of the events set out in paragraph (3) (a) or (b) of this Article, whichever is the earlier.
- (5) Where residents' visitor parking cards are issued to any person upon receipt of a cheque and the cheque is subsequently dishonoured, the residents' visitor parking cards shall cease to be of any effect and the Council shall by notice in writing served on the person to whom the residents' visitor parking cards were issued by sending the same by recorded delivery service to him at the address shown by that person on the application for the residents' visitor parking cards or at any other address believed to be that person's place of abode, require that person to surrender the residents' visitor parking cards to the Council within 48 hours of the receipt of the afore-mentioned notice.

#### **36. Application for and issue of replacement residents' visitor parking cards**

- (1) If a residents' visitor parking card is mutilated or accidentally defaced or the figures or particulars thereon have become illegible or the colour of the residents' visitor parking card has become altered by fading or otherwise, the householder shall either surrender it to the Council or apply to the Council for the issue of a replacement residents' visitor parking card and the Council, upon

receipt of the residents' visitor parking card, shall issue a replacement residents' visitor parking card.

- (2) The provisions of this Order shall apply to a replacement residents' visitor parking card and an application therefor as if it were a residents' visitor parking card or, as the case may be, an application therefor.

### **37. Form of residents' visitor parking card**

- (1) A residents' visitor parking card shall be in writing and shall include the following particulars:
- (a) the year;
  - (b) the month;
  - (c) the date in the month;
  - (d) the time of arrival;
  - (e) the vehicle registration mark;
  - (f) the period during which, subject to the provisions of Article 33(3), the residents' visitor parking card may remain valid;
  - (g) the zone to which the residents' visitors parking card applies;
  - (h) an indication that the residents' visitor parking card has been issued by the Council.
- (2) The details required by paragraph (1)(a), (1)(b), (1)(c), (1)(d) and (1)(e) shall be written in on the residents' visitors parking card in ink in the spaces provided.

Dated this fifth day of August 2019.

A handwritten signature in black ink, consisting of a stylized, cursive script.

Head of Transport & Environmental Strategy  
(the officer appointed for the purpose)

### **Schedule 1**

In relation to a parking place referred to in this Schedule, the expression “permitted hours” means the period between 10am – noon Monday to Friday, except for Christmas Day, Good Friday and Bank Holidays – maximum stay 1 hour.

Parking places in respect of which a vehicle may be left during the permitted hours if it displays a valid parking ticket from a ticket machine.

| 1                    | 2  | 3                              | 4                          |
|----------------------|--|--------------------------------|----------------------------|
| No. of parking place | Designated parking place   | Minimum number of parking bays | Special manner of standing |
| 1.                   | Grove Park Road, London, the north side, from the boundary of Nos. 11/13 Grove Park Road to a point 10 metres east of the boundary of Nos. 3/5 Grove Park Road | 1                              | 45° to the kerb line       |

## Schedule 2

Parking places in respect of which a vehicle may be left during the permitted hours if it displays a valid parking ticket from a ticket machine or a valid business permit.

| 1                    | 2                        | 3                              | 4                          |
|----------------------|--------------------------|--------------------------------|----------------------------|
| No. of parking place | Designated parking place | Minimum number of parking bays | Special manner of standing |

No items.

---

### Schedule 3

Parking places in respect of which a vehicle may be left during the permitted hours if it displays a valid residents' permit, a valid residents' visitor parking card or a valid parking ticket from a ticket machine.

| 1                    | 2                        | 3                              | 4                          |
|----------------------|--------------------------|--------------------------------|----------------------------|
| No. of parking place | Designated parking place | Minimum number of parking bays | Special manner of standing |

No Items

---

## Schedule 4

In relation to a parking place referred to in this Schedule, the expression “permitted hours” means the period between 10am – noon Monday to Friday, except for Christmas Day, Good Friday and Bank Holidays – maximum stay 1 hour.

Parking places in respect of which a vehicle may be left during the permitted hours if if payment is made by using the telephone payment parking system or it displays a valid residents’ permit, residents’ visitor parking card, or business permit.

| 1<br>No. of<br>parking<br>place | 2<br>Designated parking place  | 3<br>Minimum<br>number of<br>parking<br>bays | 4<br>Special<br>manner of<br>standing |
|---------------------------------|--|--|---------------------------------------|
| 2.                              | Bolton Road, London, the west side, from a point 6 metres north of the northern building line of number 1 Cherwell Court to a point 2 metres south of the southern building line of number 4 Cherwell Court          | 1  | -                                     |
| 3.                              | Bolton Road, London, the west side, from a point 11 metres north of the northern kerbline of Devonshire Gardens for a distance of 35 metres in a northerly direction   | 1  | -                                     |
| 4.                              | Bolton Road, London, the west side, from a point 8 metres south of the southern kerbline of Devonshire Gardens for a distance of 23 metres in a southerly direction  | 1  | -                                     |
| 5.                              | Cavendish Road, London, the south-east side, from a point 20 metres north-east of the north-eastern kerbline of Hartington Road for a distance of 30 metres in a north-easterly direction                            | 1  | -                                     |
| 6.                              | Cavendish Road, London, the south-east side, from a point 3 metres north-east of the boundary of Abington/Morwell, Cavendish Road to a point 61 metres north-east of the north-eastern kerbline of Hartington Road   | 1  | -                                     |
| 7.                              | Cavendish Road, London, the south-east side, from a point 10 metres south-west of its intersection with the extended south-western kerbline of Bolton Road for a distance of 30 metres in a south-westerly direction | 1  | -                                     |
| 8.                              | Cavendish Road, London, the south-east side, from a point 15 metres north-east of the boundary of Nos. 10/12 Cavendish Road to a point 6 metres south-west of the boundary of Nos. 2/4 Cavendish Road                | 1  | -                                     |

#### Schedule 4 (continued)

| 1<br>No. of<br>parking<br>place | 2<br>Designated parking place   | 3<br>Minimum<br>number of<br>parking<br>bays | 4<br>Special<br>manner of<br>standing |
|---------------------------------|---|--|---------------------------------------|
| 9.                              | Cavendish Road, London, the south-east side, from a point 17 metres south-west of the extended south-western kerbline of Spencer Road to a point 3 metres north-east of the boundary of Nos. 16/18 Cavendish Road | 1  | -                                     |
| 10.                             | Devonshire Gardens, London, the south side, from a point 8 metres west of the western kerbline of Bolton Road to a point 5 metres west of the eastern boundary of No. 3 Devonshire Gardens                        | 1  | -                                     |
| 11.                             | Grove Park Road, London, the south side, from a point 3 metres south-west of the south-western kerbline of Station Approach Road for a distance of 7 metres in a south-westerly direction                         | 1  | 90° bays                              |
| 12.                             | Kinnaird Avenue, London, the south side, from a point 9 metres east of the north-eastern kerbline of Hartington Road for a distance of 33 metres in a north-easterly direction                                    | 1  | -                                     |
| 13.                             | Spencer Road, London, the south-west side, from a point 7 metres south of the southern kerbline of Grove Park Road for a distance of 16 metres in a south-easterly direction                                      | 1  | -                                     |
| 14.                             | Spencer Road, London, the north-east side, from a point 9 metres north-west of the boundary of Nos. 2/4 Spencer Road for a distance of 10 metres in a north-westerly direction                                    | 1  | -                                     |
| 15.                             | Station Approach Road, London, the south-west side, from a point 12 metres north-west of the boundary of Nos. 14/16 Spencer Road for a distance of 14 metres in a north-westerly direction                        | 1  | -                                     |
| 16.                             | Station Approach Road, London, the south-west side, from the common boundary of Nos. 20/22 Spencer Road to a point 2.5 metres north-west of the common boundary of Nos. 14/16 Spencer Road                        | 1  | -                                     |

## Schedule 5

Parking places in respect of which a vehicle may be left during the permitted hours if it displays a valid business permit.

| 1                    | 2                        | 3                              | 4                          |
|----------------------|--------------------------|--------------------------------|----------------------------|
| No. of parking place | Designated parking place | Minimum number of parking bays | Special manner of standing |

No items.

---

## Schedule 6

In relation to a parking place referred to in this Schedule, the expression “permitted hours” means the period between 10am – noon Monday to Friday, except for Christmas Day, Good Friday and Bank Holidays

Parking places in respect of which a vehicle may be left during the permitted hours if it displays a valid business permit or a valid residents’ permit or a residents’ visitor parking card.

| 1<br>No. of parking place | 2<br>Designated parking place   | 3<br>Minimum number of parking bays | 4<br>Special manner of standing |
|---------------------------|---|-------------------------------------|---------------------------------|
| 17.                       | Coniston Close, London, both sides, from a point 10 metres north-east of the north-eastern kerbline of Hartington Road to its north-eastern extent  | 1                                   | Parking Permit area             |
| 18.                       | Devonshire Gardens, London, the north side, from a point 10.5 metres east of its junction with Hartington Road to a point 9 metres west of its junction with Bolton Road  | 1                                   | Parking permit area             |
| 19.                       | Devonshire Gardens, London, the south side, from a point 12.5 metres east of its junction with Hartington Road to a point 5 metres west of the eastern boundary of No. 3 Devonshire Gardens                         | 1                                   | Parking permit area             |
| 20.                       | Kinnaird Avenue, London, the north side, from a point 7.5 metres east of its junction with Hartington Road to a point 6 metres east of the boundary of Nos. 2/4 Kinnaird Avenue                                     | 1                                   | Parking permit area             |
| 21.                       | Kinnaird Avenue, London, the west side, from a point 9 metres south of its junction with Grove Park Road to a point 4.5 metres south of the boundary of Nos. 1/3 Kinnaird Avenue                                    | 1                                   | Parking permit area             |
| 22.                       | Kinnaird Avenue, London, the east & south-east side, from a point 5 metres west of common boundary of Nos. 37 Kinnaird Avenue and 52 Hartington Road to a point 7 metres south of its junction with Grove Park Road | 1                                   | Parking permit area             |
| 23.                       | The Lindens, London, both sides, from a point 6 metres north-east of its junction with Hartington Road to its north-eastern extent  | 1                                   | Parking permit area             |
| 24.                       | Station Gardens, London, the north-east & south-east side, from a point 8 metres east of its junction with Station Approach Road to a point 6 metres north-east of its junction with Spencer Road                   | 1                                   | Parking permit area             |

## Schedule 7

In relation to a parking place referred to in this Schedule, the expression “permitted hours” means the period between 10am- noon Monday to Friday, except for Christmas Day, Good Friday and Bank Holidays

Parking places in respect of which a vehicle may be left during the permitted hours if it displays a valid residents’ permit or a valid residents’ visitor parking card.

| 1<br>No. of parking place | 2<br>Designated parking place  | 3<br>Minimum number of parking bays | 4<br>Special manner of standing |
|---------------------------|--|-------------------------------------|---------------------------------|
| 25.                       | Bolton Road, London, the west side, from a point 11 metres north of the boundary of Nos. 1/2 Shipway House for a distance of 23 metres in a southerly direction                          | 1                                   | -                               |
| 26.                       | Bolton Road, London, the west side, from a point 7 metres north of the of the common boundary of Nos. 3/5 Bolton Road northwards for a distance of 11 metres                             | 1                                   | -                               |
| 27.                       | Bolton Road, London, the west side, from a point 3 metres south of the boundary of Nos. 3/5 Bolton Road for a distance of 16 metres in a southerly direction                             | 1                                   | -                               |
| 28.                       | Bolton Road, London, the west side, from a point 5 metres south of the southern kerbline of Windrush Close to a point 11 metres north of the northern building line of No.13 Bolton Road | 1                                   | -                               |
| 29.                       | Bolton Road, London, the west side, from the northern building line of No.13 Bolton Road for a distance of 8 metres in a southerly direction   | 1                                   | -                               |
| 30.                       | Bolton Road, London, the west side, from a point 6 metres south of the boundary of Nos. 13/15 Bolton Road for a distance of 8 metres in a southerly direction                            | 1                                   | -                               |
| 31.                       | Bolton Road, London, the west side, from a point 39 metres north of the north-western kerbline of Cavendish Road for a distance of 10 metres in a northerly direction                    | 1                                   | -                               |
| 32.                       | Bolton Road, London, the west side, from a point 26 metres north of the north-western kerbline of Cavendish Road for a distance of 5 metres in a northerly direction                     | 1                                   | -                               |

### Schedule 7 (continued)

| 1<br>No. of<br>parking<br>place | 2<br>Designated parking place  | 3<br>Minimum<br>number of<br>parking<br>bays | 4<br>Special<br>manner of<br>standing |
|---------------------------------|--|--|---------------------------------------|
| 33.                             | Bolton Road, London, the west side, from a point 10 metres north of the north-western kerblines of Cavendish Road for a distance of 10 metres in a northerly direction                                   | 1  | -                                     |
| 34.                             | Bolton Road, London, the east side, from a point 11 metres south of its extended southern building line of number 4 Cherwell Court to a point 12.5 metres north of the boundary of Nos. 3/5 Spencer Road | 1  | -                                     |
| 35.                             | Bolton Road, London, the east side, from a point 5 metres north of the boundary of Nos. 3/5 Spencer Road for a distance of 8 metres in a southerly direction   | 1  | -                                     |
| 36.                             | Bolton Road, London, the east side, from the southern kerblines of Devonshire Gardens for a distance of 17 metres in a southerly direction   | 1  | -                                     |
| 37.                             | Bolton Road, London, the east side, from a point 23 metres south of the southern kerblines of Devonshire Gardens to a point 16 metres north of the boundary of Nos. 6/8 Bolton Road                      | 1  | -                                     |
| 38.                             | Bolton Road, London, the east side, from a point 5 metres north of the boundary of Nos. 6/8 Bolton Road for a distance of 10.5 metres in a southerly direction   | 1  | -                                     |
| 39.                             | Bolton Road, London, the east side, from a point 4 metres south of the boundary of Nos. 8/10 Bolton Road for a distance of 4 metres in a southerly direction   | 1  | -                                     |
| 40.                             | Bolton Road, London, the east side, from a point 1 metre south of the boundary of Nos. 10/12 Bolton Road for a distance of 6 metres in a southerly direction   | 1  | -                                     |
| 41.                             | Bolton Road, London, the east side, from a point 4.5 metres north of the boundary of Nos. 16/16a Bolton Road for a distance of 14.5 metres in a southerly direction                                      | 1  | -                                     |

### Schedule 7 (continued)

| 1<br>No. of<br>parking<br>place | 2<br>Designated parking place   | 3<br>Minimum<br>number of<br>parking<br>bays | 4<br>Special<br>manner of<br>standing |
|---------------------------------|---|--|---------------------------------------|
| 42.                             | Bolton Road, London, the east side, from a point 3 metres north of the boundary of Nos. 16d/18 Bolton Road for a distance of 14 metres in a southerly direction                             | 1  | -                                     |
| 43.                             | Bolton Road, London, the east side, from a point 5 metres north of the boundary of Nos. 20/22 Bolton Road for a distance of 14 metres in a southerly direction                              | 1  | -                                     |
| 44.                             | Bolton Road, London, the east side, from a point 5 metres north of the boundary of Nos. 24/26 Bolton Road for a distance of 10 metres in a southerly direction                              | 1  | -                                     |
| 45.                             | Bolton Road, London, the east side, from a point 8 metres north of the boundary of Nos. 28/30 Bolton Road to a point 1 metre south of the common boundary of Nos. 28/30 Bolton Road         | 1  | -                                     |
| 46.                             | Bolton Road, London, the east side, from a point 5 metres south of the common boundary of Nos. 32/34 Bolton Road southwards for a distance of 10 metres                                     |  |                                       |
| 47.                             | Bolton Road, London, the east side, from a point 10 metres north of the north-western kerbline of Cavendish Road for a distance of 16 metres in a northerly direction                       | 1  | -                                     |
| 48.                             | Cavendish Road, London, the north-west side, from a point 11 metres north-west of the north-eastern kerbline of Hartington Road for a distance of 35 metres in a north-easterly direction   | 1  | -                                     |
| 49.                             | Cavendish Road, London, the north-west side, from a point 11 metres south-west of the boundary of Morwell/Beaulieu, Cavendish Road for a distance of 6 metres in a south-westerly direction | 1  | -                                     |
| 50.                             | Cavendish Road, London, the north-west side, from a point 3 metres south-west of the boundary of Morwell/Beaulieu, Cavendish Road for a distance of 7 metres in a north-easterly direction  | 1  | -                                     |

### Schedule 7 (continued)

| 1<br>No. of<br>parking<br>place | 2<br>Designated parking place  | 3<br>Minimum<br>number of<br>parking<br>bays | 4<br>Special<br>manner of<br>standing |
|---------------------------------|--|--|---------------------------------------|
| 51.                             | Cavendish Road, London, the north-west side, from a point 4 metres south-west of the boundary of Pontana/Abington, Cavendish Road for a distance of 8 metres in a north-easterly direction                             | 1  | -                                     |
| 52.                             | Cavendish Road, London, the north-west side, from a point 28 metres south-west of the western kerblines of Bolton Road for a distance of 6 metres in a south-westerly direction  | 1  | -                                     |
| 53.                             | Cavendish Road, London, the north-west side, from a point 10 metres south-west of the western kerblines of Bolton Road for a distance of 21 metres in a south-westerly direction                                       | 1  | -                                     |
| 54.                             | Cavendish Road, London, the north-west side, from a point 10 metres north-east of the eastern kerblines of Bolton Road to a point 1 metres north-east of the boundary of Nos. 6/8 Cavendish Road                       | 1  | -                                     |
| 55.                             | Cavendish Road, London, the north-west side, from a point 3 metres north-east of the boundary of Nos. 10/12 Cavendish Road for a distance of 8 metres in a south-westerly direction                                    | 1  | -                                     |
| 56.                             | Cavendish Road, London, the north-west side, from a point 1 metres south-west of the boundary of Nos. 14/16 Cavendish Road for a distance of 10 metres in a south-westerly direction                                   | 1  | -                                     |
| 57.                             | Cavendish Road, London, the north-west side, from a point 4 metres south-west of the boundary of Nos. 45 Spencer Road/18 Cavendish Road to a point 5 metres north-east of the boundary of Nos. 14/16 Cavendish Road    | 1  | -                                     |
| 58.                             | Cavendish Road, London, the north-west side, from a point 10 metres south-west of the south-western kerblines of Spencer Road to a point 4 metres north-east of the boundary of Nos. 45 Spencer Road/18 Cavendish Road | 1  | -                                     |

### Schedule 7 (continued)

| 1<br>No. of<br>parking<br>place | 2<br>Designated parking place   | 3<br>Minimum<br>number of<br>parking<br>bays | 4<br>Special<br>manner of<br>standing |
|---------------------------------|---|--|---------------------------------------|
| 59.                             | Grove Park Road, London, the north side, from a point 7 metres west of the property boundary of 17/19 Grove Park Road to a point 6.5 metres east of the western kerbline of Kinnaird Avenue   | 1  | -                                     |
| 60.                             | Grove Park Road, London, the south side, from a point 12 metres east of the north-eastern kerbline of Hartington Road to a point 17 metres west of the boundary of Nos. 60/62 Grove Park Road | 1  | -                                     |
| 61.                             | Grove Park Road, London, the south side, from a point 5 metres west of the boundary of Nos. 60/62 Grove Park Road for a distance of 9 metres in an easterly direction                         | 1  | -                                     |
| 62.                             | Grove Park Road, London, the south side, from the boundary of Nos. 58/60 Grove Park Road to the boundary of Nos. 34/36 Grove Park Road  | 1  | -                                     |
| 63.                             | Grove Park Road, London, the south side, from a point 3 metres west of the boundary of Nos. 32/34 Grove Park Road for a distance of 8 metres in an easterly direction                         | 1  | -                                     |
| 64.                             | Grove Park Road, London, the south side, from a point 5 metres west of the boundary of Nos. 28/30 Bolton Road for a distance of 10 metres in an easterly direction                            | 1  | -                                     |
| 65.                             | Grove Park Road, London, the south side, from a point 5 metres west of the boundary of Nos. 24/26 Grove Park Road for a distance of 8 metres in an easterly direction                         | 1  | -                                     |
| 66.                             | Grove Park Road, London, the south side, from a point 4 metres west of the boundary of Nos. 20/22 Grove Park Road to a point 9.5 metres west of the western kerbline of Kinnaird Avenue       | 1  | -                                     |
| 67.                             | Grove Park Road, London, the south side, from the boundary of Nos. 14/16 Grove Park Gardens to a point 15 metres east of the boundary of Nos. 10/12 Grove Park Road                           | 1  | -                                     |

### Schedule 7 (continued)

| 1<br>No. of<br>parking<br>place | 2<br>Designated parking place   | 3<br>Minimum<br>number of<br>parking<br>bays | 4<br>Special<br>manner of<br>standing |
|---------------------------------|---|--|---------------------------------------|
| 68.                             | Hartington Road, London, the south-west side, from a point 15 metres north-west of the boundary of Nos. 59/61 Hartington Road for a distance of 10 metres in a south-easterly direction | 1  | -                                     |
| 69.                             | Hartington Road, London, the south-west side, from a point 6 metres south-east of the boundary of Nos. 59/61 Hartington Road for a distance of 6 metres in a south-easterly direction   | 1  | -                                     |
| 70.                             | Hartington Road, London, the south-west side, from a point 4 metres north-west of the boundary of Nos. 55/57 Hartington Road for a distance of 8.5 metres in a south-easterly direction | 1  | -                                     |
| 71.                             | Hartington Road, London, the south-west side, from a point 4 metres north-west of the boundary of Nos. 53/55 Hartington Road for a distance of 9 metres in a south-easterly direction   | 1  | -                                     |
| 72.                             | Hartington Road, London, the south-west side, from a point 4 metres north-west of the boundary of Nos. 47/49 Hartington Road for a distance of 10 metres in a south-easterly direction  | 1  | -                                     |
| 73.                             | Hartington Road, London, the south-west side, from a point 6 metres north-west of the boundary of Nos. 43/45 Hartington Road for a distance of 11 metres in a south-easterly direction  | 1  | -                                     |
| 74.                             | Hartington Road, London, the south-west side, from a point 3 metres north-west of the boundary of Nos. 33/35 Hartington Road for a distance of 6 metres in a south-easterly direction   | 1  | -                                     |
| 75.                             | Hartington Road, London, the south-west side, from a point 5 metres north-west of the boundary of Nos. 29/31 Hartington Road for a distance of 9 metres in a south-easterly direction   | 1  | -                                     |

### Schedule 7 (continued)

| 1<br>No. of<br>parking<br>place | 2<br>Designated parking place  | 3<br>Minimum<br>number of<br>parking<br>bays | 4<br>Special<br>manner of<br>standing |
|---------------------------------|--|--|---------------------------------------|
| 76.                             | Hartington Road, London, the south-west side, from a point 5 metres north-west of the boundary of Nos. 25/27 Hartington Road for a distance of 12 metres in a south-easterly direction                         | 1  | -                                     |
| 77.                             | Hartington Road, London, the south-west side, from the boundary of Nos. 21/23 Hartington Road for a distance of 4.5 metres in a north-westerly direction   | 1  | -                                     |
| 78.                             | Hartington Road, London, the south-west side, from a point 4 metres north-west of the boundary of Nos. 28/29 Chiswick Staithe to a point 20 metres north-west of the north-western kerblines of The Lindens    | 1  | -                                     |
| 79.                             | Hartington Road, London, the south-west side, from a point 10 metres south-east of the south-eastern kerblines of The Lindens for a distance of 15 metres in a south-easterly direction                        | 1  | -                                     |
| 80.                             | Hartington Road, London, the north-east side, from a point 10 metres north-west of the northern kerblines of Kinnauld Avenue to a point 5 metres north-east of the boundary of Nos. 54/56 Hartington Road      | 1  | -                                     |
| 81.                             | Hartington Road, London, the north-east side, from a point 12 metres south-east of the southern kerblines of Kinnauld Avenue to a point 5 metres south-east of the boundary of Nos. 50/52 Hartington Road      | 1  | -                                     |
| 82.                             | Hartington Road, London, the north-east side, from a point 5 metres north-west of the boundary of Nos. 46/48 Hartington Road for a distance of 9.5 metres in a south-easterly direction                        | 1  | -                                     |
| 83.                             | Hartington Road, London, the north-east side, from a point 5.5 metres north-west of the boundary of Nos. 42/44 Hartington Road to a point 16 metres north-west of the northern kerblines of Devonshire Gardens | 1  | -                                     |

### Schedule 7 (continued)

| 1<br>No. of<br>parking<br>place | 2<br>Designated parking place  | 3<br>Minimum<br>number of<br>parking<br>bays | 4<br>Special<br>manner of<br>standing |
|---------------------------------|--|--|---------------------------------------|
| 84.                             | Hartington Road, London, the north-east side, from the boundary of Nos. 36/38 Hartington Road for a distance of 5 metres in a north-westerly direction   | 1  | -                                     |
| 85.                             | Hartington Road, London, the north-east side, from the boundary of Nos. 30/32 Hartington Road for a distance of 5 metres in a north-westerly direction   | 1  | -                                     |
| 86.                             | Hartington Road, London, the north-east side, from a point 22 metres south-east of the south-eastern kerbline of Coniston Close to a point 21 metres north-west of the north-western kerbline of The Lindens | 1  | -                                     |
| 87.                             | Hartington Road, London, the north-east side, from a point 10 metres south-east of the south-eastern kerbline of The Lindens for a distance of 34 metres in a south-easterly direction                       | 1  | -                                     |
| 88.                             | Hartington Road, London, the north-east side, from a point 3 metres north-west of the boundary of Nos. 14/16 Hartington Road for a distance of 8 metres in a south-easterly direction                        | 1  | -                                     |
| 89.                             | Hartington Road, London, the north-east side, from a point 4 metres north-west of the boundary of Nos. 10/12 Hartington Road for a distance of 6 metres in a south-easterly direction                        | 1  | -                                     |
| 90.                             | Spencer Road, London, the south-west side, from a point 3 metres south of the common boundary of Nos. 2/4 Spencer Road to a point 5 metres south-east of the boundary of Nos. 6/8 Spencer Road               | 1  | -                                     |
| 91.                             | Spencer Road, London, the south-west side, from a point 14 metres south-east of the boundary of Nos. 6/8 Spencer Road to a point 10.5 metres north-west of the boundary of Nos. 1/3 Spencer Road             | 1  | -                                     |

### Schedule 7 (continued)

| 1<br>No. of<br>parking<br>place | 2<br>Designated parking place   | 3<br>Minimum<br>number of<br>parking<br>bays | 4<br>Special<br>manner of<br>standing |
|---------------------------------|---|--|---------------------------------------|
| 92.                             | Spencer Road, London, the south-west side, from a point 2.5 metres north-west of the boundary of Nos. 1/3 Spencer Road to a point 1.5 metres north-west of the boundary of Nos. 3/5 Spencer Road              | 1  | -                                     |
| 93.                             | Spencer Road, London, the south-west side, from a point 5 metres south-east of the boundary of Nos. 3/5 Spencer Road to a point 7 metres south-east of the boundary of Nos. 7/9 Spencer Road                  | 1  | -                                     |
| 94.                             | Spencer Road, London, the south-west side, from a point 13 metres south-east of the boundary of Nos. 7/9 Spencer Road to a point 5 metres north-west of the boundary of Nos. 11/13 Spencer Road               | 1  | -                                     |
| 95.                             | Spencer Road, London, the south-west side, from a point 15 metres south-east of the boundary of Nos. 11/13 Spencer Road to a point 3.5 metres north-west of the south-eastern building line of Kelvin Court   | 1  | -                                     |
| 96.                             | Spencer Road, London, the south-west side, from a point 3.5 metres south-east of the south-eastern building line of Kelvin Court to a point 16.5 metres north-west of the boundary of Nos. 21/23 Spencer Road | 1  | -                                     |
| 97.                             | Spencer Road, London, the south-west side, from a point 3.5 metres north-west of the boundary of Nos. 21/23 Spencer Road to a point 9 metres south-east of the boundary of Nos. 23/25 Spencer Road            | 1  | -                                     |
| 98.                             | Spencer Road, London, the south-west side, from a point 7 metres north-west of the boundary of Nos. 27/29 Spencer Road for a distance of 13 metres in a south-easterly direction                              | 1  | -                                     |
| 99.                             | Spencer Road, London, the south-west side, from a point 5 metres north-west of the boundary of Nos. 31/33 Spencer Road for a distance of 11 metres in a south-easterly direction                              | 1  | -                                     |

### Schedule 7 (continued)

| 1<br>No. of<br>parking<br>place | 2<br>Designated parking place  | 3<br>Minimum<br>number of<br>parking<br>bays | 4<br>Special<br>manner of<br>standing |
|---------------------------------|--|--|---------------------------------------|
| 100.                            | Spencer Road, London, the south-west side, from a point 4 metres north-west of the boundary of Nos. 35/37 Spencer Road for a distance of 8 metres in a south-easterly direction  | 1  | -                                     |
| 101.                            | Spencer Road, London, the south-west side, from a point 12 metres south-east of the boundary of Nos. 35/37 Spencer Road south-eastwards for a distance of 12 metres  | 1  | -                                     |
| 102.                            | Spencer Road, London, the south-east side, from a point 13 metres north-west of the common boundary of Nos. 43/45 Spencer Road to a point 8.5 metres north-west of the common boundary of Nos. 43/45 Spencer Road        | 1  | -                                     |
| 103.                            | Spencer Road, London, the south-west side, from a point 3 metres north-west of the common boundary of Nos. 43/45 Spencer Road to a point 1.5 metres south-east of the common boundary of Nos. 43/45 Spencer Road         | 1  | -                                     |
| 104.                            | Spencer Road, London, the north-east side, from a point 3 metres north-west of the boundary of Nos. 2/4 Spencer Road to a point 4 metres south-east of the boundary of Nos. 6/8 Spencer Road                             | 1  | -                                     |
| 105.                            | Spencer Road, London, the north-east side, from a point 12 metres south-east of the boundary of Nos. 6/8 Spencer Road to a point 1 metres north-west of the boundary of Nos. 10/12 Spencer Road                          | 1  | -                                     |
| 106.                            | Spencer Road, London, the north-east side, from a point 6 metres south-east of the boundary of No.10 Spencer Road and Gunyah Court to a point 6 metres north-west of the boundary of No.14 Spencer Road and Gunyah Court | 1  | -                                     |
| 107.                            | Spencer Road, London, the north-east side, from a point 1 metres south-east of the boundary of Nos. 12/14 Spencer Road to a point 2.5 metres south-east of the boundary of Nos. 14/16 Spencer Road                       | 1  | -                                     |

### Schedule 7 (continued)

| 1<br>No. of<br>parking<br>place | 2<br>Designated parking place   | 3<br>Minimum<br>number of<br>parking<br>bays | 4<br>Special<br>manner of<br>standing |
|---------------------------------|---|--|---------------------------------------|
| 108.                            | Spencer Road, London, the north-east side, from a point 1.5 metres north-west of the boundary of Nos. 16/18 Spencer Road for a distance of 7.5 metres in a north-westerly direction                           | 1  | -                                     |
| 109.                            | Spencer Road, London, the north-east side, from a point 5 metres south-east of the boundary of Nos. 16/18 Spencer Road to the boundary of Nos. 20/22 Spencer Road   | 1  | -                                     |
| 110.                            | Spencer Road, London, the north-east side, from a point 7 metres south-east of the boundary of Nos. 20/22 Spencer Road to a point 7 metres north-west of the extended property boundary of 31/33 Spencer Road | 1  | -                                     |
| 111.                            | Spencer Road, London, the north-east side, from a point 3 metres north-west of the property boundary of 34/36 Spencer Road for a distance of 8 metres in a south-easterly direction                           | 1  | -                                     |
| 112.                            | Spencer Road, London, the north-east side, from a point 10 metres south-east of the south-eastern kerbline of Station Gardens to a point 9 metres south-east of the boundary of Nos. 38/40 Spencer Road       | 1  | -                                     |
| 113.                            | Station Approach Road, London, the west side, from its extended southern building line of number 1 Station Approach Road to a point 6.5 metres north of the boundary of Nos. 5/6 Station Approach Road        | 1  | -                                     |
| 114.                            | Station Approach Road, London, the east side, from a point 16 metres north of the boundary of Nos. 5/6 Station Approach Road for a distance of 14 metres in a northerly direction                             | 1  | -                                     |

### Schedule 8

Parking places in respect of which a vehicle may be left during the permitted hours if it displays a valid residents' permit.

| 1                    | 2                        | 3                              | 4                          |
|----------------------|--------------------------|--------------------------------|----------------------------|
| No. of parking place | Designated parking place | Minimum number of parking bays | Special manner of standing |

No items.

---

## **SCHEDULE 9**

### **Streets or parts of streets for the purpose of the definition of “business”**

1. Bolton Road
2. Cavendish Road
3. Chiswick Quay (1 permit per property)
4. Chiswick Staithe (1 permit per property)
5. Coniston Close
6. Devonshire Gardens
7. Grove Park Mews
8. Grove Park Road (east to west arm)
9. Hartington Road (south of Hartington Court)
10. Ibis Lane (1 permit per property)
11. Kinnaird Avenue
12. Spencer Road
13. Station Approach Road
14. Station Gardens
15. Thames Village (1 permit per property)
16. The Lindens
17. Windrush Close

## **SCHEDULE 10**

### **Streets or parts of streets for the purpose of the definition of “resident”**

1. Bolton Road
2. Cavendish Road
3. Chiswick Quay (1 permit per property)
4. Chiswick Staithe (1 permit per property)
5. Coniston Close
6. Devonshire Gardens
7. Grove Park Mews
8. Grove Park Road (east to west arm)
9. Hartington Road (south of Hartington Court)
10. Ibis Lane (1 permit per property)
11. Kinnaird Avenue
12. Spencer Road
13. Station Approach Road
14. Station Gardens
15. Thames Village (1 permit per property)
16. The Lindens
17. Windrush Close

**Schedule 11**  
**On-Street Pay & Display Parking Charges**

| <b>Period</b>    | <b>Charge</b> |
|------------------|---------------|
| Up to 30 minutes | £1.20         |
| Up to 1 hour     | £2.40         |

**Schedule 12**  
**Business Permit Charges**

|                          | <b>12-month permit</b> |
|--------------------------|------------------------|
| <b>Goods vehicle</b>     | £506.25                |
| <b>Passenger vehicle</b> | £753.75                |

**Schedule 13**  
**Resident Permit Charges**

| 1.   | 2.<br>First residents' permit per household | 3.<br>Second residents' permit per household | 4.<br>Third residents' permit per household | 5.<br>Fourth residents' permit per household | 6.<br>Fifth and subsequent residents' permits per household |
|--|---|--|---|--|---|
| 12 month permit for a low emission vehicle.                                | £0  | £0   | £0  | £0   | £0  |
| 12 month permit for a low emission vehicle which is also a diesel vehicle. | £50   | £50  | £50   | £50  | £50   |
| 12 month permit for all other diesel vehicles                              | £130  | £210   | £290  | £370   | £450  |
| 12-month permit for all other vehicles                                     | £80   | £160   | £240  | £320   | £400  |

**Schedule 14**  
**Residents' Visitors Parking Card Charges**

|   | <b>Each card</b> |
|---|------------------|
| <b>Residents' visitors parking card</b> | £22.50           |

---

## **EXPLANATORY NOTE**

(This note is not part of the Order, but is intended to indicate its general purport)

This Order designates parking places in certain lengths of street in the vicinity of Chiswick Station area in the London Borough of Hounslow at which vehicles displaying a valid residents or business permit, a valid residents visitors parking card issued by the Council or evidence of payment of parking charges by Council's cashless payment system for use of "shared use" short-stay parking bays may be left in designated areas.

# Traffic Management Order

2022 No. 82

---

The London Borough of Hounslow (Gunnersbury Estate) (Parking Places) Order 2022

Made on 7 November 2022

Coming into operation on 12 November 2022

---

## ARRANGEMENT OF ARTICLES

### PART I - PRELIMINARY

Article

|                           |   |
|---------------------------|---|
| Citation and commencement | 1 |
| Revocation                | 2 |
| Interpretation            | 3 |

### PART II - DESIGNATION OF PARKING PLACES

Article

|  |    |
|--|----|
| Designation of parking places                                    | 4  |
| Manner of standing in a parking place                            | 5  |
| Vehicles for which parking places are designated                 | 6  |
| Display of permits and tickets                                   | 7  |
| Charge for parking places  | 8  |
| Payment of parking charge at parking places with ticket machines | 9  |
| Exemption from charges   | 10 |
| Contravention  | 11 |
| Movement of a vehicle in a parking place in an emergency         | 12 |

### PART III - SUPPLEMENTARY PROVISIONS

|   |                |
|---|----------------|
| <b>Section 1 – General</b>  | <b>Article</b> |
| Period for which a vehicle may be left after the penalty charge has been incurred           | 13             |
| Restriction on the removal of, tickets and permits  | 14             |
| Indications by ticket machine and tickets   | 15             |
| Indications by ticket machine and tickets as evidence                                       | 16             |
| Indications and evidence by the telephone payment parking system                            | 17             |
| No tickets to be displayed other than those obtained on payment of the parking charge       | 18             |
| Interval before a vehicle may again be left in a parking place                              | 19             |
| Power to suspend the use of a parking place   | 20             |
| Restriction on the use of a parking place   | 21             |
| Restriction on waiting by a vehicle in a parking place                                      | 22             |
| Manner of waiting in a parking place  | 23             |
| Placing of traffic signs, etc   | 24             |
| <b>Section 2 – Residents’ Permits</b>   |                |
| Application for and issue of residents’ permits for the use of parking places               | 25             |
| Refund of charge paid and change of vehicle in respect of residents’ permit                 | 26             |
| Application for and issue of business permits for the use of parking places                 | 27             |
| Refund of charge paid in respect of business permits  | 28             |
| Surrender, withdrawal and validity of permits   | 29             |
| Application for and issue of a duplicate permit   | 30             |
| Form of permit  | 31             |
| <b>Section 3 - Residents’ Visitor Parking Cards</b>   |                |
| Application for and issue of residents’ visitor parking cards for the use of parking places | 32             |
| Refund of charge paid in respect of a residents’ visitor parking card                       | 33             |
| Surrender, withdrawal and validity of residents’ visitor parking card                       | 34             |

Application for the issue of replacement residents’ visitor parking card 35

Form of residents’ visitor parking card 36

## **SCHEDULES**

Schedule 1 - Pay & Display parking places

Schedule 2 - Pay & Display and Business Permit parking places

Schedule 3 - Pay & Display, Resident Permit and Residents' Visitor Parking Card parking places

Schedule 4 - Pay by telephone, Business Permit, Resident Permit and Residents' Visitor Parking Card parking places parking places

Schedule 5 - Business Permit parking places

Schedule 6 - Business Permit, Resident Permit and Residents' Visitor Parking Card parking places

Schedule 7 - Resident Permit and Residents' Visitor Parking Card parking places

Schedule 8 - Resident Permit parking places

Schedule 9 - Streets or parts of streets for the purpose of the definition of business user

Schedule 10 - Streets or parts of streets for the purpose of the definition of resident

Schedule 11 – On-Street Pay by telephone parking charges

Schedule 12 - Business Permit charges

Schedule 13 - Resident Permit charges

Schedule 14 - Residents' Visitors Parking Card Charges

The Council of the London Borough of Hounslow, having consulted the Commissioner of Police of the Metropolis, in exercise of the powers conferred by sections 6, 45, 46, 49, 51 and 124 of and Part III and Part IV of Schedule 9 to the Road Traffic Regulation Act 1984<sup>1</sup> as amended and the Traffic Management Act 2004<sup>2</sup> and of all other enabling powers hereby make the following Order:

---

<sup>1</sup> 1984 c.27

<sup>2</sup> 2004 c.18

## **PART I - PRELIMINARY**

### **1. Citation and Commencement**

- (1) This Order may be cited as The London Borough of Hounslow (Gunnersbury Estate) (Parking Places) Order 2022 and shall come into operation for all purposes on 12 November 2022.

### **2. Revocation**

Without prejudice to the validity of anything done or to any liability incurred in respect of any act or omission before the coming into operation of this Order the following Order is hereby revoked:

The London Borough of Hounslow (Gunnersbury Estate) (Parking Places) (No. 16) Order 2009<sup>3</sup>

### **3. Interpretation**

- (1) In this Order, except where the context otherwise requires, the following expressions have the meanings hereby respectively assigned to them:

“Band A or B vehicle” means a vehicle whose carbon dioxide emissions figure does not exceed 110 grams per kilometre driven.

“business permit” means a business permit issued under the provisions of Article 27;

“business user” means a person who occupies premises the postal address of which is in any street or part of street described in Schedule 9 and who uses such premises for non-residential purposes;

“carbon dioxide emissions figure” has the same meaning as in the Vehicle Excise and Registration Act 1994<sup>4</sup>, as amended. For the avoidance of doubt, this is intended to have the same meaning as that used by DVLA for the purpose of vehicle excise duty at the time when this order was made. If there should be any future amendment to the meaning as used by DVLA, such amendment will not, of itself, be binding on the Council for the purposes of this order

“civil enforcement officer” has the same meaning as in the Traffic Management Act 2004;

“Council” means the Council of the London Borough of Hounslow;

“diesel vehicle” means a vehicle in which the motive power is wholly or partially derived directly or indirectly from a compression ignition engine.

“disabled person” and “disabled person's badge” have the same meanings as in the Disabled Persons (Badges for Motor Vehicles) (England) Regulations

“disabled person's vehicle” has the same meaning as in the Local Authorities' Traffic Orders (Exemptions for Disabled Persons) (England and Wales) Regulations 2000<sup>5</sup>;

---

<sup>3</sup> LBH 2009/31

<sup>4</sup> 1994 c.22

<sup>5</sup> SI.2000/683

"driver" in relation to a vehicle waiting in a parking place means the person driving the vehicle at the time it was left in the parking place;

"electric vehicle" means a vehicle in which the electrical motive power is derived from an electrical storage battery which is not connected to any source of power derived from fossil fuel when the vehicle is in motion

"enactment" means any enactment, whether public, general or local, and includes any order, byelaw, rule, regulation, scheme or other instrument having effect by virtue of an enactment;

"goods" means goods of any kind whether animate or inanimate and includes postal packets of any description; and "delivering" and "collecting" in relation to any goods includes checking the goods for the purpose of their delivery or collection;

"goods vehicle" has the same meaning as in The Traffic Signs Regulations and General Directions 2016<sup>6</sup>;

"hand-held device" means a wireless hand-held computer used by a civil enforcement officer, which is programmed to interface with the telephone payment parking systems;

"household" means either one person living alone or a group of people (related or not) living together in a room, or rooms, or flat or house having an individual postal address

"location identification number" means the unique number assigned to the parking place where the telephone payment parking system is operational;

"low emission vehicle" means a Band A or B vehicle registered between 1 March 2001 and 31 March 2017, or a vehicle registered on or after 1 April 2017 whose carbon dioxide emissions figure does not exceed 50 grams per kilometre driven.

"motor cycle and invalid carriage" have the same meaning respectively as in Section 136 of the Road Traffic Regulation Act 1984;

"owner", has the same meaning as in the Civil Enforcement of Parking Contraventions (England) General Regulations 2007<sup>7</sup>;

"parking contravention" has the meaning as assigned to it in Part 1 of Schedule 7 of the Traffic Management Act 2004;

"parking place" means any area on a highway designated as such by this Order;

"parking space" means a space in a parking place referred to in Schedules 1, 2, 3, 4, 5, 6, 7 and 8 which is provided for the leaving of vehicles;

"passenger vehicle" means a motor vehicle (other than a motor cycle or invalid carriage) constructed or adapted solely for the carriage of not more than eight passengers (exclusive of the driver) and their effects and not drawing a trailer;

---

<sup>6</sup> SI.2016/362

<sup>7</sup> SI.2007/3483

“penalty charge” has the same meaning as in the Civil Enforcement of Parking Contraventions (England) General Regulations 2007

“penalty charge and reduced penalty charge” means a charge set by the Council under the provisions of Part 6 of the Traffic Management 2004 and with the approval of the Secretary of State for Transport which is to be paid to the Council within 28 days beginning on the date of the Notice, or in 14 days in the case of a reduced penalty charge, following the issue of the penalty charge notice;

“penalty charge notice” has the same meaning as in the Civil Enforcement of Parking Contraventions (England) General Regulations 2007;

“permitted hours”, in relation to a parking place, means the period specified at the beginning of the Schedule relating to that parking place;

“resident” means a person whose usual place of abode is at the premises the postal address of which is in any street or part of a street described in Schedule 10;

“residents’ permit” means a residents’ permit issued under the provisions of Article 25;

“residents’ permit holder” means a person to whom a residents’ permit has been issued under the provisions of Article 25;

“residents’ visitor parking card” means a residents’ visitor parking card issued under the provisions of Article 32;

“service provider” means the company authorised and appointed by the Council to operate, administer and maintain the payment of parking charges using the telephone payment parking system;

“Schedule” means a Schedule to this Order;

“telecommunications system” has the same meaning as in the Telecommunications Act 1984<sup>8</sup>;

“telephone payment parking system” means a system to facilitate and monitor the payment of parking charges using telephone communication with the service provider in accordance with instructions indicated on signs located at each parking place where the system is operational;

“ticket” means a ticket issued by a ticket machine relating to a parking place.

“ticket machine” means a type of parking meter as defined in regulation 46(2) (a) (i) of the Road Traffic Regulation Act 1984 for the purposes of this Order being apparatus designed to indicate the time and to issue tickets indicating the payment of the charge referred to in Article 8 of this Order and the period in respect of which the charge has been paid;

“user”, in relation to a vehicle, means the person by whom such a vehicle is kept and used;

“valid residents’ visitor parking card” means a residents’ visitor parking card validated by entering the following indications by or on behalf of the driver:

- (a) the registration mark of the vehicle;

---

<sup>8</sup> 1984 c.12

- (b) the month and the date in the month;
  - (c) the time of arrival.
- (2) Any reference in this Order to any enactment shall be construed as a reference to that enactment as amended, applied, consolidated, re-enacted by or as having effect by virtue of any subsequent amendment.
- (3) For the purposes of this Order a vehicle shall be regarded as displaying a disabled person's badge in the relevant position when it is so regarded for the purposes of Regulation 3 of the Local Authorities' Traffic Orders (Exemptions for Disabled Persons) (England and Wales) Regulations 2000<sup>9</sup>.

## **PART II - DESIGNATION OF PARKING PLACES**

### **4. Designation of parking places**

- (1) The areas of highway as described in column 2 of Schedules 1, 2, 3, 4, 5, 6, 7 and 8 are designated as a parking places.
- (2) The limits of each parking place and the limits of each parking space, if marked within a parking place, shall be indicated on the highway by traffic signs of any size, colour and type prescribed or authorised under Section 64 of the Road Traffic Regulation Act 1984.

### **5. Manner of standing in a parking place**

- (1) Every vehicle left in a parking place shall stand so that every part of the vehicle is wholly within the limits of any parking space or parking place.
- (2) Every vehicle left in a parking place in relation to which special provisions as to the manner of standing of a vehicle in that parking place is specified in column 5 of Schedules 2, 3, 4, 5, 6, 7 and 8 shall stand so that as to be in accordance with those provisions.

### **6. Vehicles for which parking places are designated**

- (1) Each parking place referred to in Schedules 1, 2, 3, 4, 5, 6, 7 and 8 may be used subject to the provisions of this Order for the leaving during the permitted hours of such vehicles as are passenger vehicles, goods vehicles, motor cycles, or invalid carriages.
- (2) Subject to the provisions of this Order, a person leaving a vehicle in a parking place referred to in Schedule 1 during the permitted hours shall either:
  - (a) use the telephone payment parking system; or
  - (b) cause to be displayed a valid ticket.
- (3) Subject to the provisions of this Order, a person leaving a vehicle in a parking place referred to in Schedule 2 during the permitted hours shall either:

---

<sup>9</sup> SI 2000/683

- (a) make payment through the telephone payment parking system; or
  - (b) cause to be displayed a valid ticket; or
  - (c) cause to be displayed a valid business permit.
- (4) Subject to the provisions of this Order, a person leaving a vehicle in a parking place referred to in Schedule 3 during the permitted hours shall either:
- (a) make payment through the telephone payment parking system; or
  - (b) cause to be displayed a valid ticket; or
  - (c) cause to be displayed a valid residents' permit; or
  - (d) cause to be displayed a valid residents' visitors parking card.
- (5) Subject to the provisions of this Order, a person leaving a vehicle in a parking place referred to in Schedule 4 during the permitted hours shall either:
- (a) make payment through the telephone payment parking system; or
  - (b) cause to be displayed a valid ticket; or
  - (c) cause to be displayed a valid business permit; or
  - (d) cause to be displayed a valid residents' permit; or
  - (e) cause to be displayed a valid residents' visitors parking card.
- (6) Subject to the provisions of this Order, a person leaving a vehicle in a parking place referred to in Schedule 5 during the permitted hours shall cause to be displayed a valid business permit.
- (7) Subject to the provisions of this Order, a person leaving a vehicle in a parking place referred to in Schedule 6 during the permitted hours shall either:
- (a) cause to be displayed a valid business permit;
  - (b) cause to be displayed a valid residents' permit; or
  - (c) cause to be displayed a valid residents' visitors parking card
- (8) Subject to the provisions of this Order, a person leaving a vehicle in a parking place referred to in Schedule 7 during the permitted hours shall either:
- (a) cause to be displayed a valid residents' permit; or
  - (b) cause to be displayed a valid residents' visitors parking card
- (9) Subject to the provisions of this Order, a person leaving a vehicle in a parking place referred to in Schedule 8 during the permitted hours shall cause to be displayed a valid residents' permit.

## **7. Display of permits and tickets**

- (1) At all times during which a vehicle is left in a parking place during the permitted hours and where required to do so by Article 6, the driver shall cause either a valid ticket, a valid permit, or a valid residents' visitor parking card, issued for that vehicle, to be displayed on the front or kerb side of the vehicle so that either:
- (a) all the details on the side of the ticket which bears the indication that the parking charge has been paid are clearly visible from the front or kerb side of the vehicle; or
  - (b) all of the particulars of the residents' permit referred to in Article 31(1) are clearly visible from the front or kerb side of the vehicle; or
  - (c) all of the particulars of the business permit referred to in Article 31(2) are clearly visible from the front or kerb side of the vehicle; or
  - (d) all of the particulars of the visitor parking card referred to in Article 36(1) are clearly visible from the front or kerb side of the vehicle and have been duly completed.

## **8. Charge for use of parking places**

- (1) A charge shall be paid for the leaving of a vehicle in a parking place described in Schedule 1 during the permitted hours, such charge being as specified in Schedule 11.
- (2) A charge shall be paid for the leaving of a vehicle in a parking place described in Schedules 2, 3 and 4 during the permitted hours, such charge being either:
  - (a) as specified in Schedule 11; or
  - (b) a business permit fee as specified in Schedule 12; or
  - (c) a residents' permit fee as specified in Schedule 13; or
  - (d) a residents' visitors parking card fee as specified in Schedule 14.
- (3) A charge shall be paid for the leaving of a vehicle in a parking place described in Schedules 5, 6 7 and 8 during the permitted hours, such charge being either:
  - (a) a business permit fee as specified in Schedule 12; or
  - (b) a residents' permit fee as specified in Schedule 13; or
  - (c) a residents' visitors parking card fee as specified in Schedule 14.
- (4) For users of the telephone payment system the parking charge will be the same as specified in Schedule 11 plus the payment of an additional twenty (20) pence convenience fee.
- (5) No period for a vehicle left in a parking place referred to in Schedule 1, 2, 3 and 4 shall exceed the allocated time as stated in the permitted hours.

## **9. Payment of parking charge at parking places with ticket machines**

- (1) A person leaving a vehicle in a parking place referred to in Schedules 1, 2, 3 and 4, can obtain a valid ticket by inserting the appropriate coins into the ticket machine, which shall be used as a means of collecting the parking charge imposed by this Order, and take such steps as may be necessary to cause the ticket machine to issue a ticket (such as press a button to confirm that they have paid the charge for the period they wish to park).
- (2) A person leaving a vehicle in a parking place referred to in Schedules 1, 2, 3 and 4, can use the telephone payment parking system to pay the parking charge, imposed by this Order, for the period they wish to park by making telephone communication with the service provider in accordance with instructions indicated on signs located at the parking place.
- (3) In the case of only one of the methods of payment, as mentioned in paragraphs (1) and (2) of this Article, being available, that method shall be used for the payment of the parking charge.

## **10. Exemption from charges**

- (1) Notwithstanding the foregoing provisions of this Order any disabled person's vehicle displaying in the relevant position a disabled person's badge may be left in any part of a parking place described in Schedules 1, 2, 3, 4, 5, 6, 7 and 8 if the use of that part has not been suspended.
- (2) Notwithstanding the foregoing provisions of this Order any motor cycle may be left in any part of a parking place described in Schedules 5, 6 and 7.

## **11. Contravention**

- (1) If a vehicle is left in a parking place at any time during the permitted hours without complying with the provisions of this Order, then a contravention of this Order and a parking contravention within Part 1 of Schedule 7 to the Traffic Management Act 2004, shall be deemed to have occurred.
- (2) Where a vehicle is left in a parking place without complying with the provisions of this Order, the vehicle may be removed or caused to be removed from that parking place as provided for by Regulations made under section 99 of the Road Traffic Regulation Act 1984.

## **12. Movement of a vehicle in a parking place in an emergency**

- (1) A police constable in uniform, a traffic warden or Civil Enforcement Officer may move or cause to be moved a vehicle from a parking place in an emergency.

## **PART III - SUPPLEMENTARY PROVISIONS**

### **Section 1 - General**

## **13. Period a vehicle may be left after the penalty charge has been incurred**

- (1) The period for which a vehicle may be left in a parking place during the permitted hours after the penalty charge has been incurred shall not exceed one hour.

## **14. Restriction on the removal of tickets and permits**

- (1) Where a ticket or permit has been displayed on a vehicle, no person, not being the driver of the vehicle, shall remove the ticket or permit from the vehicle unless authorised to do so by the driver.

## **15. Indications by ticket machine and tickets**

- (1) Payment of the charge for a vehicle left in a parking place referred to in Schedules 1, 2, 3 and 4 shall be indicated by the issue by a ticket machine relating to that parking place of a ticket indicating a charge paid in respect of the period in accordance with Schedule 11, the day and date of issue, the expiry date and by the display of that ticket in the manner specified in Article 7(1)(a).
- (2) The expiry of the period for which payment was made by the charge for a vehicle left in a parking place referred to in Schedules 1, 2, 3 and 4 shall be indicated by the display on the vehicle in accordance with the provisions of Article 7(1)(a) of a ticket issued by a ticket machine relating to that parking place showing the day and date of issue, charge and expiry time of the charge, and the day so shown is not the day on which the vehicle is so left or the time shown on the clock on the said ticket machine is more than two minutes later than the time shown on the ticket.
- (3) The expiry of the period mentioned in Article 13 (being the period for which a vehicle may remain in a parking place after the penalty charge has been incurred) shall be indicated in the case of a vehicle left in a parking place referred to in Schedules 1, 2, 3 and 4 by the display on the vehicle in accordance with the provisions of Article 7(1)(a) a ticket issued by a ticket machine relating to that parking place showing the day and date of issue, charge and expiry time of the charge, and the day so shown is not the day on which the vehicle is so left or the time shown on the clock on the said ticket parking meter is more than one hour later than the time shown on the ticket.

## **16. Indications by ticket machine and tickets as evidence**

- (1) If at any time while a vehicle is left in a parking place referred to in Schedules 1, 2, 3 and 4 during the permitted hours no ticket issued by a ticket machine relating to that parking place is displayed on that vehicle in accordance with the provisions of Article 7(1)(a) it shall be presumed unless the contrary is proved that the charge has not been duly paid.
- (2) If at any time while a vehicle is left in a parking place referred to in Schedule 1, 2, 3 and 4 during the permitted hours the ticket issued by a ticket machine relating to that parking place and displayed on the vehicle in accordance with the provisions of Article 7(1)(a) and the clock on the ticket machine by which such ticket was issued give the indication mentioned in Article 15(2), it shall be presumed unless the contrary is proved that the charge has been duly paid in respect of that vehicle, and that the period for which payment was made by the charge has already expired.
- (3) If at any time while a vehicle is left in a parking place referred to in Schedules 1, 2, 3 and 4 during the permitted hours the ticket issued by a ticket machine relating to that parking place and displayed on the vehicle in accordance with the provisions of Article 7(1)(a) and the clock on the ticket machine by which such ticket was issued give the indication mentioned in Article 15(3), that indication shall in any proceedings for a parking contravention under the Traffic Management Act 2004:
  - (a) of leaving a vehicle in that parking place for longer than after the penalty charge has been incurred than the time authorised by Article 13, be evidence that it was so left; and
  - (b) of failing to pay the penalty charge, be evidence that the charge was incurred.
- (4) Any ticket issued by a ticket machine relating to a parking place referred to in Schedule 1, 2, 3 and 4 shall be presumed unless the contrary is proved to have been issued on the day shown thereon when the clock on the ticket parking meter by which such ticket was issued indicated the expiry time shown on the said ticket less the period.

## **17. Indications and evidence by the telephone payment parking system**

- (1) Where a vehicle has been left in a parking place referred to in Schedules 1, 2, 3 and 4 using the telephone payment parking system, an indication that payment has been made and the parking period for which payment has been made shall either:
  - a) appear on a hand-held device; or
  - b) be obtained by a civil enforcement officer contacting the service provider.
- (2) Without prejudice to the provisions of this Order, if at any time while a vehicle is left in a parking place referred to in the Schedule and no indication that payment of the parking charge has been made using the telephone payment parking system, or an indication that the parking period for which payment was made has expired, it shall be presumed, unless the contrary is proved, that either:
  - (a) the parking charge has not been duly paid in respect of that vehicle; or
  - (b) the parking period for which payment was made had already expired.

## **18. No tickets to be displayed other than those obtained on payment of the parking charge**

- (1) No person shall display on a vehicle left in a parking place referred to in Schedule 1, 2, 3 and 4 during the permitted hours any ticket other than the ticket issued by the ticket machine relating to that parking place upon payment of the parking charge in respect of that vehicle.

## **19. Interval before a vehicle may again be left in a parking place**

- (1) Without prejudice to the provisions of Article 21, no vehicle which has been taken away from a parking place during the permitted hours, after the charge has been incurred, shall until the expiration of one hour from the time it was taken away again be left in the parking place during the permitted hours.

## **20. Power to suspend the use of a parking place**

- (1) A Civil Enforcement Officer duly authorised by the council or by the Commissioner of Police of the Metropolis may suspend the use of a parking place or any part thereof whenever he considers such suspension reasonably necessary:
  - (a) for the purpose of facilitating the movement of traffic or promoting its safety;
  - (b) for the purpose of any building operation, demolition or excavation adjacent to the parking place, the maintenance, improvement or reconstruction of the highway or the cleansing of gullies in or adjacent to the parking place, the laying, erection, alteration or repair in or adjacent to the parking place of any sewer or of any main, pipe or apparatus for the supply of gas, water or electricity or any telecommunication system or the placing, maintenance or removal of any traffic sign;
  - (c) for the convenience of occupiers of premises adjacent to the parking place on any occasion of the removal of furniture to or from one office or dwelling house adjacent to the parking place from or to a depository, another office or dwelling house;
  - (d) on any occasion on which it is likely by reason some special attraction that any street will be thronged or obstructed; or
  - (e) for the convenience of occupiers of premises adjacent to the parking place at times of weddings or funerals, or on other special occasions.
- (2) A police constable in uniform or traffic warden may suspend for not longer than twenty four hours the use of a parking place or any part thereof whenever they consider suspension reasonably necessary for the purposes of facilitating the movement of traffic or promoting its safety.
- (3) A Civil Enforcement Officer, police constable or traffic warden suspending the use of a parking place or any part thereof in accordance with the provisions of paragraph (1), or as the case may be, paragraph (2) of this Article shall thereupon place or cause to be placed in or adjacent to any part of that parking place which is suspended a traffic sign of any size, colour and type prescribed or authorised under Section 64 of the Road Traffic Regulation Act 1984 indicating that waiting by vehicles is prohibited.
- (4) No person shall cause or permit a vehicle to wait in a parking place or part thereof during such period as there is in or adjacent to that part of the parking place a traffic sign placed in pursuance of paragraph (3) of this Article. Provided that nothing in this paragraph shall apply to:
  - (a) any vehicle being used for fire brigade, ambulance or police purposes or any vehicle which is waiting for any reason specified in Article 22(1) (c) (e) or (f); or
  - (b) anything done with the permission of the person suspending the use of the parking place or part thereof in pursuance of paragraph (1) of this Article.

## **21. Restriction on use of a parking place**

- (1) During the permitted hours no person shall use any parking place or any vehicle while it is in a parking place in connection with the sale or offering for sale of any goods to any person in or near the parking place or in connection with the selling or offering for sale of his skill in handicraft or his services in any other capacity. Provided that nothing in this Article shall prevent the sale of goods from a vehicle:
  - (a) if the goods are immediately delivered at or taken into premises adjacent to the vehicle from which the sale effected; or
  - (b) if the vehicle is one to which provisions of Article 22(1)(i) apply.

## **22. Restriction on waiting by a vehicle in a parking place**

- (1) Any vehicle may wait during the permitted hours anywhere in any part of a parking place if the use of that part has not been suspended and if the vehicle is waiting:
  - (a) for so long as is necessary to enable a person to board or alight from the vehicle and to load thereon or unload therefrom their personal luggage;
  - (b) for so long as is necessary to enable goods to be loaded onto the vehicle from premises adjacent to the parking place or unloaded from the vehicle to premises adjacent to the parking place;
  - (c) for so long as is necessary for postal packets to be collected from or delivered to premises or posting boxes adjacent to the parking place in which the vehicle is waiting;
  - (d) whilst being used for fire brigade, ambulance or police purposes or, not being a passenger vehicle, is being used in the service of a local authority in pursuance of statutory powers or duties provided that in all the circumstances it is reasonably necessary in the exercise of such powers or in the performance of such duties for the vehicle to wait in the place in which it is waiting;
  - (e) the vehicle is waiting only for so long as may be necessary to enable it to be used in connection with the removal of any obstruction to traffic;
  - (f) owing to the driver being prevented from proceeding by circumstances beyond his control or to such waiting being necessary in order to avoid an accident;
  - (g) the vehicle not being a passenger vehicle is waiting only for so long as may be reasonably necessary to enable it to be used for any purpose specified in Article 21(1) (b);
  - (h) the vehicle is in actual use in connection with the removal of furniture to or from one office or dwelling house adjacent to the parking place from or to a depository, another office or dwelling house; or
  - (i) the vehicle is waiting otherwise than in a parking bay or parking space if goods are being sold or offered or exposed for sale from the vehicle by a person who is licensed by the Council to sell goods from a stationary vehicle on a pitch situated in a parking space.
- (2) No charge specified in the foregoing provisions of this Order shall be payable in respect of any vehicle waiting in a parking place in accordance with the foregoing provisions of this Article.
- (3) Nothing in the foregoing provisions of this Order shall be taken as authorising anything which would be a contravention of any Regulations made or having effect as if made under Section 25 of the Road Traffic Regulation Act 1984.

## **23. Manner of waiting in a parking place**

- (1) Every vehicle waiting in a parking place by virtue of the provisions of Article 22(1) (c), (g), (h) or (i) shall stand so that every part of the vehicle is wholly within the limits of the parking place unless the width of the vehicle precludes compliance with this paragraph.
- (2) If the width of the vehicle does preclude compliance with paragraph (1) of this Article the vehicle waiting in the parking place shall stand so that the longitudinal axis of the vehicle is parallel to the edge of the carriageway and the distance between the said edge and the nearest wheel of the vehicle is not more than 300 millimetres.
- (3) Every vehicle left in a parking place in relation to which special provisions as to the manner of standing of a vehicle in that parking place is specified in column 5 of Schedules 1, 2, 3, 4, 5, 6, 7 and 8 shall stand so that as to be in accordance with those provisions.

## **24. Placing of traffic signs etc**

- (1) The Council shall:
  - (a) cause the limits of each parking place to be indicated by placing and maintaining traffic signs of any size, colour and type prescribed or authorised under Section 64 of the Road Traffic Regulation Act 1984; and
  - (b) carry out such other work as is reasonably required for the purpose of the satisfactory operation of a parking place.

## **Section 2 - Residents' Permits**

### **25. Application for and issue of residents' permits for the use of parking places**

- (1) Any resident who is the user of a vehicle of the following class, that is to say a passenger vehicle, a goods vehicle the overall height of which does not exceed 2.28 metres and the overall length of which does not exceed 5.25 metres, a motor cycle or an invalid carriage, may apply to the Council for the issue of a residents' permit in respect of that vehicle and any such application shall be made on a form issued by and obtainable from the Council and shall include the particulars and information required by such form to be supplied.
- (2) The Council may at any time require an applicant for a residents' permit or a residents' permit holder to produce to an officer of the Council such evidence in respect of an application for a residents' permit made to them as they may reasonably call for to verify any particulars of information given to them or in respect of any residents' permit issued by them as they may reasonably call for to verify that the residents' permit is valid.
- (3) In receipt of an application duly made under the foregoing provisions of this Article and upon receipt of the charge specified in Schedule 13, the Council, upon being satisfied that the applicant is a resident and is the user of a vehicle of the class specified in paragraph (1) of this Article, shall issue to the applicant therefor one residents' permit for the leaving during the permitted hours in a parking place referred to in Schedules 3, 4, 6, 7 and 8 of the vehicle to which such residents' permit relates by the owner of such vehicle or by any person using such with the consent of the owner other than a person to whom such vehicle has been let for hire or reward. Provided that, subject to the provisions of Article 26, the Council shall not issue a residents' permit to any resident which would be valid during any period during which any other residents' permit issued to that resident is or would be valid.

- (4) Subject to the provisions of this Order a residents' permit shall be valid for a period of twelve months running from the beginning of the month in which the residents' permit first became valid.
- (5) Notwithstanding the foregoing provisions of this Order, no permit shall be issued to a resident of a housing unit subject to a planning consent to which has been appended an Informative or which is restricted by a planning obligation made under section 106 of the Town and Country Planning Act 1990a indicating that such resident will not be entitled to a residents' parking permit.
- (6) The carbon dioxide emissions figure of any vehicle is that which is recorded as the engine emissions in the vehicle's registration document or registration certificate. If the registration document or certificate in respect of the vehicle for which the permit is being issued does not contain a statement as to the carbon dioxide emissions figure then the low emission vehicles rates will not apply.
- (7) Permits issued for low emission vehicles, whether also diesel vehicles or not, will always be counted first when counting the total number of residents' permits issued to a household. Where permits have previously been issued to any member of a household then any permits subsequently issued for low emission vehicles will be counted first when permits previously issued are renewed.

## **26. Refund of charge paid and change of vehicle in respect of a residents' permit**

- (1) A residents' permit holder who surrenders a residents' permit to the Council before it becomes valid shall be entitled to a refund of the charge paid in respect thereof less an administration charge as set by the Council.
- (2) A residents' permit holder who surrenders a residents' permit to the Council after it has become valid shall be entitled to a refund of a part of the charge paid less an administration charge as set by the Council. The refund will be paid pro rata for any complete months which remain unexpired at the time when the residents' permit is surrendered to the Council.
- (3) On a change of vehicle where the replacement vehicle is a low emission vehicle and the Council issues a replacement permit the resident shall be entitled to a refund of the charge paid less an administration charge as set by the Council. The refund will be paid pro rata for any complete months which remain unexpired at the time when the change of vehicle is notified to the Council.
- (4) On a change of vehicle where the replacement vehicle is not a low emissions vehicle but is replacing a low emissions vehicle, then the resident shall be required to pay the residents' permit charge as specified in Schedule 13 according to the number of residents' permits issued to the household.

## **27. Application for and issue of business permits for the use of parking places**

- (1) Any business user who is the owner of a vehicle of the following class, that is to say a passenger vehicle, a goods vehicle the overall height of which does not exceed 2.50 metres and the overall length of which does not exceed 5.25 metres or a motor cycle may apply to the Council for the issue of a business permit in respect of that vehicle and any such application shall be made on a form issued by and obtainable from the Council and shall include the particulars and information required by such form to be supplied.

- (2) The Council may at any time require an applicant for a business permit or a business permit holder to produce to an officer of the Council such evidence in respect of an application for a business permit made to them as they may reasonably call for to verify any particulars or information given to them or in respect of any business permit issued by them as they may reasonably call for to verify that the business permit is valid.
- (3) Upon receipt of an application duly made under the foregoing provisions of this Article and upon receipt of the charge specified in Schedule 12 of this Article, the Council upon being satisfied that the applicant is a business user is the owner of a vehicle of the class specified in paragraph (1) of this Article, shall issue to the applicant therefor one business permit for the leaving during the permitted hours in a parking space in any parking place referred to in Schedule 2, 4, 5 and 6 to this Order of the vehicle to which such business permit relates by the owner of such vehicle or by any person using such vehicle with the consent of the owner other than a person to whom such vehicle has been let for hire or reward.
- (4) Subject to the provisions of this Order a business permit shall be valid for a period of twelve months running from the date on which the business permit first becomes valid.

## **28. Refund of charge paid in respect of business permits**

- (1) A business permit holder who surrenders a business permit to the Council before it becomes valid shall be entitled to a refund of the charge paid in respect thereof less an administration charge as set by the Council.
- (2) A business permit holder who surrenders a business permit to the Council after it has become valid shall be entitled to a refund of the charge paid less an administration charge as set by the Council. The refund will be paid pro rata for any complete months which remain unexpired at the time when the residents' permit is surrendered to the Council.
- (3) The Council may at its absolute discretion limit the number of business permits that are issued at any one time in respect of businesses.

## **29. Surrender, withdrawal and validity of permits**

- (1) A permit holder may surrender a permit to the Council at any time and shall surrender a permit to the Council on the occurrence of any one of the events set out in paragraph (3) of this Article or in accordance with the provisions of paragraph (5) of this Article.
- (2) The Council may, by notice in writing served on the permit holder by sending the same by recorded delivery service to the residents' permit holder at the address shown by that person on the application for the permit or at any other address believed to be that person's place of abode, withdraw a residents' permit if it appears to the Council that any one of the events set out in paragraph (3)(a), (b) or (d) of this Article has occurred and the residents' permit holder shall surrender the residents' permit to the Council within 48 hours of the receipt of the aforementioned notice.
- (3) The events referred to in the foregoing provisions of this Article are:
  - (a) the permit holder ceasing to be a resident or a business user;
  - (b) the permit holder ceasing to be the owner of the vehicle in respect of which the permit was issued;

- (c) the withdrawal of such permit by the Council under the provisions of paragraph (2) of this Article;
  - (d) the vehicle in respect of which such permit was issued being adapted or used in such a manner that it is not a vehicle of the class specified in respect of the parking place;
  - (e) the issue of the duplicate permit by the Council under the provisions of Article 30;
  - (f) the permit ceasing to be valid pursuant to the provisions of paragraph (4) of this Article.
- (4) Without prejudice to the foregoing provisions of this Article, a permit shall cease to be valid at the expiration of the period specified thereon or the occurrence of any one of the events set out in paragraph (3) (a), (b), (c), (d), (e) or (f) of this Article, whichever is the earlier.
- (5) Where a permit is issued to any person upon receipt of a cheque and the cheque is subsequently dishonoured, the permit shall cease to be of any effect and the Council shall by notice in writing served on the person to whom the permit was issued by sending the same by recorded delivery service to him at the address shown by that person on the application for the permit or any other address believed to be that person's place of abode, require that person to surrender the permit to the Council within 48 hours of the receipt of the afore-mentioned notice.

### **30. Application for and issue of a duplicate permit**

- (1) If a permit is mutilated or accidentally defaced or the figures or particulars thereon have become illegible or the colour of the permit has become altered by fading or otherwise, the permit holder shall either surrender it to the Council or apply to the Council for the issue to him of a duplicate permit and the Council upon the receipt of the permit, shall issue a duplicate permit so marked and upon such issue the permit shall become valid.
- (2) If a permit is lost or destroyed, the permit holder may apply to the Council for the issue to him of a duplicate permit and the Council, upon being satisfied as to the loss or destruction, shall issue a duplicate permit so marked and upon such issue the permit shall become valid.
- (3) The provisions of this Order shall apply to a duplicate permit and an application therefore as if it were a permit or, as the case may be, an application therefor.

### **31. Form of permit**

- (1) A residents' permit shall be in writing and shall include the following particulars:
  - (a) the registration mark of the vehicle in respect of which the permit is issued;
  - (b) the period during which, subject to the provisions of Article 25(4), the residents' permit shall remain valid;
  - (c) the zone to which the permit applies;
  - (d) an indication that the residents' permit has been issued by the Council; and
  - (e) permit type.
- (2) A business permit shall be in writing and shall include the following particulars:
  - (a) the registration mark of the vehicle in respect of which the permit has been issued or the name of the company to which the permit has been issued;
  - (b) the period during which, subject to the provisions of Article 27(4), the business permit shall remain valid;
  - (c) the zone to which the permit applies;

- (d) an indication that the business permit has been issued by the Council; and
- (e) permit type.

### **Section 3 - Residents' Visitor Parking Cards**

#### **32. Application for the issue of residents' visitor parking cards for the use of parking places**

- (1) Any resident may apply to the Council for the issue of up to ten residents' visitor parking cards for a vehicle of the class described in Article 25(1) and belonging to a person visiting that resident and any such application shall be made on a form issued by and obtainable from the Council and shall include the particulars and information required by such form to be supplied.
- (2) The Council may at any time require an applicant for residents' visitor parking cards to produce to an officer of the Council such evidence in respect of an application for such a residents' visitor parking cards made to them as they may reasonably call for to verify any particulars or information given to them.
- (3) On receipt of an application duly made under the foregoing provisions of this Article and upon receipt of the charge specified in Schedule 14, the Council upon being satisfied that the applicant is a resident, shall issue to the applicant the residents' visitors parking cards.
- (4) The number of residents' visitor parking cards shall be restricted to a maximum of ten residents' visitor parking cards per household in any 12 month period.

#### **33. Refund of charge paid in respect of a residents' visitor parking card**

- (1) A householder who surrenders a wholly unused residents' visitor parking card to the Council shall be entitled to a refund of the charge paid.

#### **34. Surrender, withdrawal and validity of a residents' visitor parking card**

- (1) A householder may surrender a residents' visitor parking card to the Council at any time and shall surrender a residents' visitor parking card to the Council on the occurrence of the event set out in paragraph (3) of this Article or in accordance with the provisions of paragraph (5) of this Article.
- (2) The Council may, by notice in writing served on the householder by sending the same by recorded delivery service to the householder at the address shown by that person on the application for the residents' visitor parking card or any other address believed to be that person's place of abode, withdraw a residents' visitor parking card if it appears to the Council that the event set out in paragraph (3)(a) of this Article has occurred and the householder shall surrender the residents' visitor parking card to the Council within 48 hours of the receipt of the aforementioned notice.
- (3) The events referred to in the foregoing provisions of this Article are:
  - (a) the householder ceasing to be a resident;
  - (b) the withdrawal of such a residents' visitor parking card by the Council under the provisions of paragraph (2) of this Article;
  - (c) the residents' visitor parking card ceasing to be valid pursuant to the provisions of paragraph (4) of this Article.

- (4) Without prejudice to the foregoing provisions of this Article, a residents' visitor parking card shall cease to be valid at the expiration of the period specified thereon or on the occurrence of any one of the events set out in paragraph (3) (a) or (b) of this Article, whichever is the earlier.
- (5) Where residents' visitor parking cards are issued to any person upon receipt of a cheque and the cheque is subsequently dishonoured, the residents' visitor parking cards shall cease to be of any effect and the Council shall by notice in writing served on the person to whom the residents' visitor parking cards were issued by sending the same by recorded delivery service to him at the address shown by that person on the application for the residents' visitor parking cards or at any other address believed to be that person's place of abode, require that person to surrender the residents' visitor parking cards to the Council within 48 hours of the receipt of the afore-mentioned notice.

### **35. Application for and issue of replacement residents' visitor parking cards**

- (1) If a residents' visitor parking card is mutilated or accidentally defaced or the figures or particulars thereon have become illegible or the colour of the residents' visitor parking card has become altered by fading or otherwise, the householder shall either surrender it to the Council or apply to the Council for the issue of a replacement residents' visitor parking card and the Council, upon receipt of the residents' visitor parking card, shall issue a replacement residents' visitor parking card.
- (2) The provisions of this Order shall apply to a replacement residents' visitor parking card and an application therefor as if it were a residents' visitor parking card or, as the case may be, an application therefor.

### **36. Form of residents' visitor parking card**

- (1) A residents' visitor parking card shall be in writing and shall include the following particulars:
  - (a) the year;
  - (b) the month;
  - (c) the date in the month;
  - (d) the time of arrival;
  - (e) the vehicle registration mark;
  - (f) the period during which, subject to the provisions of Article 33(3), the residents' visitor parking card may remain valid;
  - (g) the zone to which the residents' visitors parking card applies;
  - (h) an indication that the residents' visitor parking card has been issued by the Council.
- (2) The details required by paragraph (1)(a), (1)(b), (1)(c), (1)(d) and (1)(e) shall be written in on the residents' visitors parking card in ink in the spaces provided.

Dated this seventh day of November 2022.



Assistant Director of Traffic, Transport & Parking  
(the officer appointed for the purpose)

## SCHEDULE 1

In relation to a parking place referred to in this Schedule, the expression “permitted hours” means the period between 9.30am and 11.30am, and 3.30pm and 5.30pm Monday to Friday except for Christmas Day, Good Friday and Bank Holidays.

Parking places in respect of which a vehicle may be left during the permitted hours if it displays a valid parking ticket from a ticket machine.

| 1.                   | 2.                       | 3.                         |
|----------------------|--------------------------|----------------------------|
| No. of parking place | Designated parking place | Special manner of standing |
|                      |                          |                            |

No Items

---

## SCHEDULE 2

In relation to a parking place referred to in this Schedule, the expression “permitted hours” means the period between 9.30am and 11.30am, and 3.30pm and 5.30pm Monday to Friday except for Christmas Day, Good Friday and Bank Holidays.

Parking places in respect of which a vehicle may be left during the permitted hours if it displays a valid parking ticket from a ticket machine or a valid business permit.

| 1.                   | 2.                       | 3.                         |
|----------------------|--------------------------|----------------------------|
| No. of parking place | Designated parking place | Special manner of standing |
|                      |                          |                            |

No Items

---

### SCHEDULE 3

In relation to a parking place referred to in this Schedule, the expression “permitted hours” means the period between 9.30am and 11.30am, and 3.30pm and 5.30pm Monday to Friday except for Christmas Day, Good Friday and Bank Holidays.

Parking places in respect of which a vehicle may be left during the permitted hours if it displays a valid residents’ permit, residents’ visitor parking card, or a valid payment by telephone – maximum stay of 4 hours.

| 1.                   | 2.                       | 3.                         |
|----------------------|--------------------------|----------------------------|
| No. of parking place | Designated parking place | Special manner of standing |
|                      |                          |                            |

No Items

---

## SCHEDULE 4

In relation to a parking place referred to in this Schedule, the expression “permitted hours” means the period between 9.30am and 11.30am, and 3.30pm and 5.30pm Monday to Friday except for Christmas Day, Good Friday and Bank Holidays.

Parking places in respect of which a vehicle may be left during the permitted hours if it displays a valid residents’ permit, residents’ visitor parking card, business permit or a valid payment by telephone – maximum stay of 2 hours.

| 1<br>No. of parking place | 2<br>Designated parking place   | 3<br>Special manner of standing |
|---------------------------|---|---------------------------------|
| 1.                        | Manor Gardens, Acton, London, the east side, from a point 1 metre south of the party wall of Nos. 5 & 6 Manor Gardens to the party wall of Nos. 10 & 11 Manor Gardens   | -                               |
| 2.                        | Park Place, Acton, London, the north side, from a point 5 metres west of the western building line of No. 240 Gunnersbury Avenue to a point 3 metres south-west of the south-western flank wall of No. 2 Park Place     | -                               |
| 3.                        | Princes Avenue, Acton, London, the south-east side, from a point 8 metres east of the junction with Gunnersbury Avenue to a point 13.5 metres west of the western building line of No. 6 Princes Avenue                 | -                               |
| 4.                        | Princes Avenue, Acton, London, the south-east side, from a point 6 metres west of the south building line of No. 6 Princes Avenue to a point 3 metres north-east of the party wall of Nos. 26 & 28 Princes Avenue       | -                               |
| 5.                        | Princes Avenue, Acton, London, the north-east side, from a point 4 metres west of the common boundary of Nos. 156 & 158 Princes Avenue to the western building line of No. 99 Princes Avenue                            | -                               |
| 6.                        | Princes Avenue, Acton, London, the south-west side, from a point 4.5 metres south-east of the junction with Ridgeway Drive to the south-eastern building line of No. 59 The Ridgeway                                    | -                               |
| 7.                        | Princes Avenue, Acton, London, the south-west side, from a point 11 metres south-east of the north-western building line of No. 161 Gunnersbury Lane to a point 7 metres north-west of the junction with Ridgeway Drive | -                               |

|    |   |   |
|----|---|---|
| 8. | The Ridgeway, Acton, London, the south-east side, from the party wall of Nos. 61 & 63 The Ridgeway to the party wall of Nos. 73 & 75 The Ridgeway | - |
|----|---|---|

## SCHEDULE 5

In relation to a parking place referred to in this Schedule, the expression "permitted hours" means the period between 9.30am and 11.30am, and 3.30pm and 5.30pm Monday to Friday except for Christmas Day, Good Friday and Bank Holidays.

Parking places in respect of which a vehicle may be left during the permitted hours if it displays a valid business permit.

| 1.                   | 2.                       | 3.                         |
|----------------------|--------------------------|----------------------------|
| No. of parking place | Designated parking place | Special manner of standing |
|                      |                          |                            |

No Items

---

## SCHEDULE 6

In relation to a parking place referred to in this Schedule, the expression "permitted hours" means the period between 9.30am and 11.30am, and 3.30pm and 5.30pm Monday to Friday except for Christmas Day, Good Friday and Bank Holidays.

Parking places in respect of which a vehicle may be left during the permitted hours if it displays a valid business permit, residents permit or residents' visiting parking card.

| 1.                   | 2.                       | 3.                         |
|----------------------|--------------------------|----------------------------|
| No. of parking place | Designated parking place | Special manner of standing |
|                      |                          |                            |

No items

---

## SCHEDULE 7

In relation to a parking place referred to in this Schedule, the expression “permitted hours” means the period between 9.30am and 11.30am, and 3.30pm and 5.30pm Monday to Friday except for Christmas Day, Good Friday and Bank Holidays.

Parking places in respect of which a vehicle may be left during the permitted hours if it displays a valid residents’ permit or residents’ visiting parking card.

| 1<br>No. of parking place | 2<br>Designated parking place   | 3<br>Special manner of standing |
|---------------------------|---|---------------------------------|
| 1.                        | Manor Gardens, Acton, London, the east side, from the common boundary of Nos. 10 & 11 Manor Gardens to a point 1.5 metres north of the party wall of Nos. 22 & 23 Manor Gardens                             | -                               |
| 2.                        | Manor Gardens, Acton, London, the east side, from a point 2 metres north of the party wall of Nos. 23 & 24 Manor Gardens southwards for a distance of 5 metres  | -                               |
| 3.                        | Manor Way, Acton, London, both sides, from the western building line of No. 5 Manor Gardens eastwards for its entire extremity  | -                               |
| 4.                        | Park Drive, Acton, London, the south-west side, from the common boundary of Nos.1 Park Drive & 18 The Ridgeway north-westwards for a distance of 18 metres  | -                               |
| 5.                        | Park Drive, Acton, London, the south-west side, from a point 1 metre south of the party wall of Nos. 34 & 36 Park Drive to the party wall of Nos. 2 & 4 Park Drive  | -                               |
| 6.                        | Park Drive, Acton, London, the south-west side, from a point 1.5 metres north-west of the common boundary of Nos. 84 & 86 Park Drive to a point 3 metres south of the party wall of Nos. 36 & 38 Park Drive | -                               |
| 7.                        | Park Drive, Acton, London, the south-west side, from a point 0.5 metres north-west of the party wall of Nos. 88 & 90 Park Drive north-westwards for a distance of 10 metres                                 | -                               |
| 8.                        | Park Place, Acton, London, the north-west side, from the western building line of No. 1 Park Place to a point 2.5 metres west of the party wall of Nos. 7 & 9 Park Place                                    | -                               |
| 9.                        | Park Place Drive, Acton, London, the north side, from the eastern building line of No. 2 Park Drive to a point 3 metres east of the western boundary of No. 150 Gunnersbury Avenue                          | -                               |

| 1                    | 2   | 3                          |
|----------------------|---|----------------------------|
| No. of parking place | Designated parking place  | Special manner of standing |
| 10.                  | Park Place Drive, Acton, London, the south side, from the eastern building line of No. 2 Park Drive to the western building line of No. 2 Park Drive  | -                          |
| 11.                  | Park Place Drive, Acton, London, the south side, from a point 2 metres east of the eastern building line of No. 150 Gunnersbury Avenue to a point 3 metres east of the western boundary of No. 150 Gunnersbury Avenue | -                          |
| 12.                  | Park Place Drive, Acton, London, both sides, from the south-western building line of No.232 Gunnersbury Avenue to the junction with the east to west arm of Park Place Drive  | -                          |
| 13.                  | Park Way, Acton, London, both sides, from the western boundary of No. 284 Gunnersbury Avenue to its eastern extremity   | -                          |
| 14.                  | Princes Avenue, Acton, London, the east side, from a point 3 metres north of the party wall of Nos. 32 & 34 Princes Avenue to a point 3 metres south of the party wall of Nos. 76 & 78 Princes Avenue                 | -                          |
| 15.                  | Princes Avenue, Acton, London, the east side, from a point 1 metre north of the party wall of Nos. 78 & 80 Princes Avenue to a point 0.5 metres south of the party of Nos. 84 & 86 Princes Avenue                     | -                          |
| 16.                  | Princes Avenue, Acton, London, the east side, from a point 2.5 metres south of the common boundary of Nos. 88 & 90 Princes Avenue to a point 2.5 metres south of the party wall of Nos. 102 & 104 Princes Avenue      | -                          |
| 17.                  | Princes Avenue, Acton, London, the east side, from the party wall of Nos. 106 & 108 Princes Avenue to a point 1 metre north of the party wall of Nos. 120 & 122 Princes Avenue  | -                          |
| 18.                  | Princes Avenue, Acton, London, the east side, from the party wall of Nos. 122 & 124 Princes Avenue to a point 2 metres north of the party wall of Nos. 134 & 136 Princes Avenue                                       | -                          |
| 19.                  | Princes Avenue, Acton, London, the east side, from a point 2.5 metres south-east of the party wall of Nos. 140 & 142 Princes Avenue north-westwards for a distance of 5 metres  | -                          |
| 20.                  | Princes Avenue, Acton, London, the north side, from a point 2 metres west of the eastern boundary of No. 146 Princes Avenue to a point 3.5 metres east of the common boundary of Nos. 156 & 158 Princes Avenue        | -                          |

|     |   |   |
|-----|---|---|
| 21. | Princes Way, Acton, London, both sides, from a point 6 metres north of the northernmost junction with Princes Avenue to a point 6 metres east of the southernmost junction with Princes Avenue                | - |
| 22. | Ridgeway Drive, Acton, London, both sides, from the south-western boundary of No. 161 Gunnersbury Lane to the north-eastern extremity of Ridgeway Drive   | - |
| 23. | Ridgeway Drive, Acton, London, both sides, from a point 3 metres north-east of the south-western boundary of No. 148 Gunnersbury Avenue to the north-eastern boundary of No. 163 Gunnersbury Lane             | - |
| 24. | The Ridgeway, Acton, London, the south-east side, from a point 1 metre south-west the party wall of Nos. 101 & 103 The Ridgeway to a point 3 metres north-east of the party wall of Nos. 75 & 77 The Ridgeway | - |
| 25. | The Ridgeway, Acton, London, the south-east side, from a point 1 metre south-west of the party wall of Nos. 55 & 57 The Ridgeway to the party wall of Nos. 33 & 35 The Ridgeway                               | - |
| 26. | The Ridgeway, Acton, London, the north-west side, from a point 1 metre south-west of the party wall of Nos. 29 & 31 The Ridgeway to a point 2 metres north-east of the party wall of Nos. 9 & 11 The Ridgeway | - |
| 27. | The Ridgeway, Acton, London, the north-west side, from the party wall of Nos. 3 & 5 The Ridgeway to a point 7 metres south-west of the party wall of Nos. 9 & 11 The Ridgeway                                 | - |
| 28. | Triangle Way, Acton, London, both sides, for its entire extent  | - |

## SCHEDULE 8

In relation to a parking place referred to in this Schedule, the expression “permitted hours” means the period between 9.30am and 11.30am, and 3.30pm and 5.30pm Monday to Friday except for Christmas Day, Good Friday and Bank Holidays.

Parking places in respect of which a vehicle may be left during the permitted hours if it displays a valid residents’ permit.

| 1.                   | 2.                       | 3.                         |
|----------------------|--------------------------|----------------------------|
| No. of parking place | Designated parking place | Special manner of standing |
|                      |                          |                            |

No Items

## **SCHEDULE 9**

### **Streets or parts of streets for the purpose of the definition of “business”**

1. Gunnersbury Avenue, W3, the east side, between Nos. 142 and 248 Gunnersbury Avenue.
2. Gunnersbury Lane, W3, the south side, between Nos. 125 and 205 Gunnersbury Lane
3. Manor Gardens, W3, including Nos 1 to 24 Manor Court, Manor Gardens
4. Park Drive W3
5. Park Place, W3.
6. Princes Avenue, W3.
7. The Ridgeway, W3.

## **SCHEDULE 10**

### **Streets or parts of streets for the purpose of the definition of “resident”**

1. Gunnersbury Avenue, W3, the east side, between Nos. 142 and 248 Gunnersbury Avenue.
2. Gunnersbury Lane, W3, the south side, between Nos. 125 and 205 Gunnersbury Lane
3. Manor Gardens, W3, including Nos 1 to 24 Manor Court, Manor Gardens
4. Park Drive W3
5. Park Place, W3.
6. Princes Avenue, W3.
7. The Ridgeway, W3.

## **SCHEDULE 11**

### **On-Street Pay by Phone Parking Charges**

| <b>Period</b>    | <b>Charges for zero emission vehicle*</b> | <b>Charges for low emission vehicle*</b> | <b>Charges for all other vehicles</b> |
|------------------|---|--|---------------------------------------|
| Up to 30 minutes | £0.80                                     | £1.20                                    | £1.60                                 |
| Up to 1 hour     | £1.60                                     | £2.40                                    | £3.20                                 |
| Up to 1½ hours   | £2.40                                     | £3.60                                    | £4.80                                 |
| Up to 2 hours    | £3.20                                     | £4.80                                    | £6.40                                 |
| Up to 2½ hours   | £4.00                                     | £6.00                                    | £8.00                                 |
| Up to 3 hours    | £4.80                                     | £7.20                                    | £9.60                                 |
| Up to 3½ hours   | £5.60                                     | £8.40                                    | £11.20                                |
| Up to 4 hours    | £6.40                                     | £9.60                                    | £12.80                                |
| Up to 4½ hours   | £7.20                                     | £10.80                                   | £14.40                                |
| Up to 5 hours    | £8.00                                     | £12.00                                   | £16.00                                |

\*reduced charges for zero or low emission vehicles are only available if making payment of the charge through the telephone payment parking system.

**SCHEDULE 12**  
**Business Permit Charges**

|                          | <b>12-month permit<br/>for low emission<br/>goods/passenger<br/>vehicle</b> | <b>12-month permit<br/>for all other<br/>vehicles</b> |
|--------------------------|---|---|
| <b>Goods vehicle</b>     | £350.00   | £650.00   |
| <b>Passenger vehicle</b> | £600.00   | £900.00   |

**SCHEDULE 13**  
**Resident Permit Charges**

| 1.   | 2.<br>First<br>residents'<br>permit per<br>household | 3.<br>Second<br>residents'<br>permit per<br>household | 4.<br>Third<br>residents'<br>permit per<br>household | 5.<br>Fourth<br>residents'<br>permit per<br>household | 6.<br>Fifth and<br>subsequent<br>residents'<br>permits per<br>household |
|--|--|---|--|---|---|
| 12 month permit for a low emission vehicle                                 | £0   | £0  | £0   | £0  | £0  |
| 12 month permit for a low emission vehicle which is also a diesel vehicle. | £50  | £50   | £50  | £50   | £50   |
| 12 month permit for all other diesel vehicles                              | £130   | £210  | £290   | £370  | £450  |
| 12-month permit for all other vehicles                                     | £80  | £160  | £240   | £320  | £400  |

**SCHEDULE 14**  
**Residents' Visitors Parking Card Charges**

|   | Each card |
|---|-----------|
| <b>Residents' visitors parking card</b> | £22.50    |

---

**EXPLANATORY NOTE**

(This note is not part of the Order, but is intended to indicate its general purport)

This Order makes minor changes to match the Parking places as signed and marked on the ground in Gunnersbury Estate

# Traffic Management Order

2009 No. 29

---

The London Borough of Hounslow (Hatton Green) (Parking Places) (No. 14) Order 2009

Made on 15 June 2009

Coming into operation on 22 June 2009

---

## ARRANGEMENT OF ARTICLES

### PART I - PRELIMINARY

|                           |           |
|---------------------------|-----------|
| Citation and commencement | Article 1 |
| Revocations               | 2         |
| Interpretation            | 3         |

### PART II - DESIGNATION OF PARKING PLACES

|  |           |
|--|-----------|
| Designation of parking places                                | Article 4 |
| Number and situation of parking bays and parking spaces      | 5         |
| Manner of standing in a parking place                        | 6         |
| Vehicles for which parking places are designated             | 7         |
| Display of permits and tickets                               | 8         |
| Charge for parking places                                    | 9         |
| Payment of the charge at parking places with ticket machines | 10        |
| Exemption from charges                                       | 11        |
| Contravention  | 12        |
| Movement of a vehicle in a parking place in an emergency     | 13        |

### PART III - SUPPLEMENTARY PROVISIONS

|   |                |
|---|----------------|
| <b>Section 1 – General</b>  | <b>Article</b> |
| Period for which a vehicle may be left after the penalty charge has been incurred | 14             |

|   |    |
|---|----|
| Restriction on the removal of permits, tickets and notices                                  | 15 |
| Indications by ticket machine and tickets   | 16 |
| Indications by ticket machine and tickets as evidence                                       | 17 |
| Indications and evidence by the telephone payment parking system                            | 18 |
| No tickets to be displayed other than those obtained on payment of the parking charge       | 19 |
| Interval before a vehicle may again be left in a parking place                              | 20 |
| Power to suspend the use of a parking place   | 21 |
| Restriction on the use of a parking place   | 22 |
| Restriction on waiting by a vehicle in a parking place                                      | 23 |
| Manner of waiting in a parking place  | 24 |
| Installation of ticket parking meters, placing of traffic signs, etc                        | 25 |
| <b>Section 2 - Permits</b>  |    |
| Application for and issue of residents' permits for the use of parking places               | 26 |
| Refund of charge paid in respect of residents' permit                                       | 27 |
| Application for and issue of business permits for the use of parking places                 | 28 |
| Refund of charge in respect of business permits   | 29 |
| Surrender, withdrawal and validity of permits   | 30 |
| Application for and issue of duplicate permits  | 31 |
| Form of permits   | 32 |
| <b>Section 3 - Residents' Visitor Parking Cards</b>   |    |
| Application for and issue of residents' visitor parking cards for the use of parking places | 33 |
| Refund of charge paid in respect of a residents' visitor parking card                       | 34 |
| Surrender, withdrawal and validity of residents' visitor parking card                       | 35 |
| Application for the issue of replacement residents' visitor parking cards                   | 36 |
| Form of residents' visitor parking cards  | 37 |

## **SCHEDULES**

Schedule 1 - Pay & Display parking places

Schedule 2 - Pay & Display and Business Permit parking places

Schedule 3 - Pay & Display, Resident Permit and Residents' Visitor Parking Card parking places

Schedule 4 - Pay & Display, Business Permit, Resident Permit and Residents' Visitor Parking Card parking places

Schedule 5 - Business Permit parking places

Schedule 6 - Business Permit, Resident Permit and Residents' Visitor Parking Card parking places

Schedule 7 - Resident Permit and Residents' Visitor Parking Card parking places

Schedule 8 - Resident Permit parking places

Schedule 9 - Streets or parts of streets for the purpose of the definition of business user

Schedule 10 - Streets or parts of streets for the purpose of the definition of resident

Schedule 11 – On-Street Pay & Display parking charges

Schedule 12 - Business Permit charges

Schedule 13 - Resident Permit charges

The Council of the London Borough of Hounslow, having consulted the Commissioner of Police of the Metropolis, in exercise of the powers conferred by sections 45, 46, 49 and 51 and 124 of and Part III and Part IV of Schedule 9 to the Road Traffic Regulation Act 1984<sup>a</sup> as amended and the Traffic Management 2004<sup>b</sup> and of all other enabling powers hereby make the following Order:

---

<sup>a</sup> 1984 c.27

<sup>b</sup> 2004 c.18

## **PART I - PRELIMINARY**

### **1. Citation and Commencement**

- (1) This Order may be cited as The London Borough of Hounslow (Hatton Green) (Parking Places) (No. 14) Order 2009 and shall come into operation for all purposes on 22 June 2009.

### **2. Revocation**

- (1) Without prejudice to the validity of anything done or to any liability incurred in respect of any act or omission before the coming into operation of this Order the following Orders are hereby revoked:
  - (a) The London Borough of Hounslow (Parking Places) (No. 1) Order 2004

### **3. Interpretation**

- (1) In this Order, except where the context otherwise requires, the following expressions have the meanings hereby respectively assigned to them:

"business permit" means a business permit issued under the provisions of Article 27;

"business user" means a person who occupies premises the postal address of which is in any street or part of street described in Schedule 9 and who uses such premises for non-residential purposes;

"civil enforcement officer" has the same meaning as in the Traffic Management Act 2004;

"Council" means the Council of the London Borough of Hounslow;

"disabled person" and "disabled person's badge" have the same meanings as in the Disabled Persons (Badges for Motor Vehicles) (England) Regulations 2000<sup>a</sup>;

"disabled person's vehicle" has the same meaning as in the Local Authorities' Traffic Orders (Exemptions for Disabled Persons) (England and Wales) Regulations 2000<sup>b</sup>;

"driver" in relation to a vehicle waiting in a parking place means the person driving the vehicle at the time it was left in the parking place;

"enactment" means any enactment, whether public, general or local, and includes any order, byelaw, rule, regulation, scheme or other instrument having effect by virtue of an enactment;

"goods" means goods of any kind whether animate or inanimate and includes postal packets of any description; and "delivering" and "collecting" in relation to any goods includes checking the goods for the purpose of their delivery or collection;

"goods carrying vehicle" means a motor vehicle constructed or adapted for use for the carriage of goods or burden of any description and not drawing a trailer;

---

<sup>a</sup> SI.2000/882

<sup>b</sup> SI.2000/683

"hand-held device" means a wireless hand-held computer used by a civil enforcement officer, which is programmed to interface with the telephone payment parking systems;

"householder" means either one person living alone or a group of people (who may or may not be related) living or staying at the same address with common housekeeping and who is a resident for the purposes of this Order;

"location identification number" means the unique number assigned to the parking place where the telephone payment parking system is operational;

"motor cycle and invalid carriage" have the same meaning respectively as in Section 136 of the Road Traffic Regulation Act 1984;

"owner", has the same meaning as in the Civil Enforcement of Parking Contraventions (England) General Regulations 2007<sup>a</sup>;

"parking contravention" has the meaning as assigned to it in Part 1 of Schedule 7 of the Traffic Management Act 2004;

"parking place" means any area on a highway designated as such by this Order;

"parking space" means a space in a parking place referred to in Schedules 1, 2, 3, 4, 5, 6, 7 and 8 which is provided for the leaving of vehicles;

"passenger vehicle" means a motor vehicle (other than a motor cycle or invalid carriage) constructed or adapted solely for the carriage of not more than eight passengers (exclusive of the driver) and their effects and not drawing a trailer;

"penalty charge" has the same meaning as in the Civil Enforcement of Parking Contraventions (England) General Regulations 2007

"penalty charge and reduced penalty charge" means a charge set by the Council under the provisions of Part 6 of the Traffic Management 2004 and with the approval of the Secretary of State for Transport which is to be paid to the Council within 28 days beginning on the date of the Notice, or in 14 days in the case of a reduced penalty charge, following the issue of the penalty charge notice;

"penalty charge notice" has the same meaning as in the Civil Enforcement of Parking Contraventions (England) General Regulations 2007;

"permitted hours", in relation to a parking place, means the period specified at the beginning of the Schedule relating to that parking place;

"protective cover" means the protective cover issued by the Council under the provisions of Article 25 or Article 27 of this Order;

"resident" means a person whose usual place of abode is at the premises the postal address of which is in any street or part of a street described in Schedule 10;

"residents' permit" means a residents' permit issued under the provisions of Article 25;

---

<sup>a</sup> SI.2007/3483

"residents' permit holder" means a person to whom a residents' permit has been issued under the provisions of Article 25;

"residents' visitor parking card" means a residents' visitor parking card issued under the provisions of Article 32;

"service provider" means the company authorised and appointed by the Council to operate, administer and maintain the payment of parking charges using the telephone payment parking system;

"service charge" means any charge which may be payable to the service provider (in addition to the parking charge in accordance with the provisions of Article 8) for vehicles using the telephone payment parking system;

"Schedule" means a Schedule to this Order;

"telecommunications system" has the same meaning as in the Telecommunications Act 1984<sup>a</sup>;

"telephone payment parking system" means a system to facilitate and monitor the payment of parking charges using telephone communication with the service provider in accordance with instructions indicated on signs located at each parking place where the system is operational;

"ticket" means a ticket issued by a ticket machine relating to a parking place.

"ticket machine" means a type of parking meter as defined in regulation 46(2) (a) (i) of the Road Traffic Regulation Act 1984 for the purposes of this Order being apparatus designed to indicate the time and to issue tickets indicating the payment of the charge referred to in Article 8 of this Order and the period in respect of which the charge has been paid;

"user", in relation to a vehicle, means the person by whom such a vehicle is kept and used;

"valid residents' visitor parking card" means a residents' visitor parking card validated by entering the following indications by or on behalf of the driver:

- (a) the registration mark of the vehicle;
- (b) the month and the date in the month;
- (c) the time of arrival.

- (2) Any reference in this Order to any enactment shall be construed as a reference to that enactment as amended, applied, consolidated, re-enacted by or as having effect by virtue of any subsequent amendment.
- (3) For the purposes of this Order a vehicle shall be regarded as displaying a disabled person's badge in the relevant position when it is so regarded for the purposes of Regulation 3 of the Local Authorities' Traffic Orders (Exemptions for Disabled Persons) (England and Wales) Regulations 2000<sup>b</sup>.

---

<sup>a</sup> 1984 c.12

<sup>b</sup> SI 2000/683

## **PART II - DESIGNATION OF PARKING PLACES**

### **4. Designation of parking places**

- (1) The areas of highway as described in column 2 of Schedules 1, 2, 3, 4, 5, 6, 7 and 8 are designated as a parking places.
- (2) The limits of each parking place and the limits of each parking space within a parking place shall be indicated on the highway in accordance with the Traffic Signs Regulations and General Directions 2002<sup>a</sup>.

### **5. Number and situation of parking spaces**

- (1) The number of parking spaces in each parking place shall not be less than the number specified in relation to that parking place in column 3 of Schedules 1, 2, 3, 4, 5, 6, 7 and 8.
- (2) The number and situation of parking spaces in each parking place shall be determined by the Council.

### **6. Manner of standing in a parking place**

- (1) Every vehicle left in a parking place shall stand so that every part of the vehicle is wholly within the limits of any parking space or parking place.
- (2) Every vehicle left in a parking place in relation to which special provisions as to the manner of standing of a vehicle in that parking place is specified in column 5 of Schedules 2, 3, 4, 5, 6, 7 and 8 shall stand so that as to be in accordance with those provisions.

### **7. Vehicles for which parking places are designated**

- (1) Each parking place referred to in Schedules 1, 2, 3, 4, 5, 6, 7 and 8 may be used subject to the provisions of this Order for the leaving during the permitted hours of such vehicles as are passenger vehicles, goods carrying vehicles, motor cycles, or invalid carriages.
- (2) Subject to the provisions of this Order, a person leaving a vehicle in a parking place referred to in Schedule 1 during the permitted hours shall either:
  - (a) use the telephone payment parking system; or
  - (b) cause to be displayed a valid ticket.
- (3) Subject to the provisions of this Order, a person leaving a vehicle in a parking place referred to in Schedule 2 during the permitted hours shall either:
  - (a) make payment through the telephone payment parking system; or
  - (b) cause to be displayed a valid ticket; or
  - (c) cause to be displayed a valid business permit.
- (4) Subject to the provisions of this Order, a person leaving a vehicle in a parking place referred to in Schedule 3 during the permitted hours shall either:
  - (a) make payment through the telephone payment parking system; or
  - (b) cause to be displayed a valid ticket; or
  - (c) cause to be displayed a valid residents' permit; or

---

<sup>a</sup> SI 2002/3113

- (d) cause to be displayed a valid residents' visitors parking card.
- (5) Subject to the provisions of this Order, a person leaving a vehicle in a parking place referred to in Schedule 4 during the permitted hours shall either:
  - (a) make payment through the telephone payment parking system; or
  - (b) cause to be displayed a valid ticket; or
  - (c) cause to be displayed a valid business permit; or
  - (d) cause to be displayed a valid residents' permit; or
  - (e) cause to be displayed a valid residents' visitors parking card.
- (6) Subject to the provisions of this Order, a person leaving a vehicle in a parking place referred to in Schedule 5 during the permitted hours shall cause to be displayed a valid business permit.
- (7) Subject to the provisions of this Order, a person leaving a vehicle in a parking place referred to in Schedule 6 during the permitted hours shall either:
  - (a) cause to be displayed a valid business permit;
  - (b) cause to be displayed a valid residents' permit; or
  - (c) cause to be displayed a valid residents' visitors parking card
- (8) Subject to the provisions of this Order, a person leaving a vehicle in a parking place referred to in Schedule 7 during the permitted hours shall either:
  - (a) cause to be displayed a valid residents' permit; or
  - (b) cause to be displayed a valid residents' visitors parking card
- (9) Subject to the provisions of this Order, a person leaving a vehicle in a parking place referred to in Schedule 8 during the permitted hours shall cause to be displayed a valid residents' permit.

## **8. Display of permits and tickets**

- (1) At all times during which a vehicle is left in a parking place during the permitted hours and where required to do so by Article 6, the driver shall cause either a valid ticket, a valid permit, or a valid residents' visitor parking card, issued for that vehicle, to be displayed on the front or kerb side of the vehicle so that either:
  - (a) all the details on the side of the ticket which bears the indication that the parking charge has been paid are clearly visible from the front or kerb side of the vehicle; or
  - (b) all of the particulars of the residents' permit referred to in Article 28(1) are clearly visible from the front or kerb side of the vehicle; or
  - (c) all of the particulars of the business permit referred to in Article 28(2) are clearly visible from the front or kerb side of the vehicle; or
  - (d) all of the particulars of the visitor parking card referred to in Article 34(1) are clearly visible from the front or kerb side of the vehicle and have been duly completed.

## **9. Charge for use of parking places**

- (1) A charge shall be paid for the leaving of a vehicle in a parking place described in Schedule 1 during the permitted hours, such charge being as specified in Schedule 11.
- (2) A charge shall be paid for the leaving of a vehicle in a parking place described in Schedules 2, 3 and 4 during the permitted hours, such charge being either:

- (a) as specified in Schedule 11; or
  - (b) a business permit fee as specified in Schedule 12; or
  - (c) a residents' permit fee as specified in Schedule 13; or
  - (d) a residents' visitors parking card fee as specified in Schedule 14.
- (3) A charge shall be paid for the leaving of a vehicle in a parking place described in Schedules 5, 6 7 and 8 during the permitted hours, such charge being either:
- (a) a business permit fee as specified in Schedule 12; or
  - (b) a residents' permit fee as specified in Schedule 13; or
  - (c) a residents' visitors parking card fee as specified in Schedule 14.
- (4) For users of the telephone payment system the parking charge will be the same as specified in Schedule 11 plus the payment of an additional twenty (20) pence convenience fee.
- (5) No period for a vehicle left in a parking place referred to in Schedule 1, 2, 3 and 4 shall exceed the allocated time as stated in the permitted hours.

#### **10. Payment of parking charge at parking places with ticket machines**

- (1) A person leaving a vehicle in a parking place referred to in Schedules 1, 2, 3 and 4, can obtain a valid ticket by inserting the appropriate coins into the ticket machine, which shall be used as a means of collecting the parking charge imposed by this Order, and take such steps as may be necessary to cause the ticket machine to issue a ticket (such as press a button to confirm that they have paid the charge for the period they wish to park).
- (2) A person leaving a vehicle in a parking place referred to in Schedules 1, 2, 3 and 4, can use the telephone payment parking system to pay the parking charge, imposed by this Order, for the period they wish to park by making telephone communication with the service provider in accordance with instructions indicated on signs located at the parking place.
- (3) In the case of only one of the methods of payment, as mentioned in paragraphs (1) and (2) of this Article, being available, that method shall be used for the payment of the parking charge.

#### **11. Exemption from charges**

- (1) Notwithstanding the foregoing provisions of this Order any disabled person's vehicle displaying in the relevant position a disabled person's badge may be left in any part of a parking place if the use of that part has not been suspended.

#### **12. Contravention**

- (1) If a vehicle is left in a parking place at any time during the permitted hours without complying with the provisions of this Order, then a contravention of this Order and a parking contravention within Part 1 of Schedule 7 to the Traffic Management Act 2004, shall deemed to have occurred.
- (2) Where a vehicle is left in a parking place without complying with the provisions of this Order, the vehicle may be removed or caused to be removed from that parking place as

provided for by Regulations made under section 99 of the Road Traffic Regulation Act 1984.

**13. Movement of a vehicle in a parking place in an emergency**

- (1) A police constable in uniform, a traffic warden or Civil Enforcement Officer may move or cause to be moved a vehicle from a parking place in an emergency.

**PART III - SUPPLEMENTARY PROVISIONS**

**Section 1 - General**

**14. Period a vehicle may be left after the penalty charge has been incurred**

- (1) The period for which a vehicle may be left in a parking place during the permitted hours after the penalty charge has been incurred shall not exceed one hour.

**15. Restriction on the removal of tickets and permits**

- (1) Where a ticket or permit has been displayed on a vehicle, no person, not being the driver of the vehicle, shall remove the ticket or permit from the vehicle unless authorised to do so by the driver.

**16. Indications by ticket machine and tickets**

- (1) Payment of the charge for a vehicle left in a parking place referred to in Schedules 1, 2, 3 and 4 shall be indicated by the issue by a ticket machine relating to that parking place of a ticket indicating a charge paid in respect of the period in accordance with Schedule 11, the day and date of issue, the expiry date and by the display of that ticket in the manner specified in Article 7(1)(b).
- (2) The expiry of the period for which payment was made by the charge for a vehicle left in a parking place referred to in Schedules 1, 2, 3 and 4 shall be indicated by the display on the vehicle in accordance with the provisions of Article 7(1)(b) of a ticket issued by a ticket machine relating to that parking place showing the day and date of issue, charge and expiry time of the charge, and the day so shown is not the day on which the vehicle is so left or the time shown on the clock on the said ticket machine is more than two minutes later than the time shown on the ticket.
- (3) The expiry of the period mentioned in Article 13 (being the period for which a vehicle may remain in a parking place after the penalty charge has been incurred) shall be indicated in the case of a vehicle left in a parking place referred to in Schedules 1, 2, 3 and 4 by the display on the vehicle in accordance with the provisions of Article 7(1)(b) a ticket issued by a ticket machine relating to that parking place showing the day and date of issue, charge and expiry time of the charge, and the day so shown is not the day on which the vehicle is so left or the time shown on the clock on the said ticket parking meter is more than one hour later than the time shown on the ticket.

**17. Indications by ticket machine and tickets as evidence**

- (1) If at any time while a vehicle is left in a parking place referred to in Schedules 1, 2, 3 and 4 during the permitted hours no ticket issued by a ticket machine relating to that parking place is displayed on that vehicle in accordance with the provisions of Article 7(1)(b) it shall be presumed unless the contrary is proved that the charge has not been duly paid.

- (2) If at any time while a vehicle is left in a parking place referred to in Schedule 1, 2, 3 and 4 during the permitted hours the ticket issued by a ticket machine relating to that parking place and displayed on the vehicle in accordance with the provisions of Article 7(1)(b) and the clock on the ticket machine by which such ticket was issued give the indication mentioned in Article 15(2), it shall be presumed unless the contrary is proved that the charge has been duly paid in respect of that vehicle, and that the period for which payment was made by the charge has already expired.
- (3) If at any time while a vehicle is left in a parking place referred to in Schedules 1, 2, 3 and 4 during the permitted hours the ticket issued by a ticket machine relating to that parking place and displayed on the vehicle in accordance with the provisions of Article 7(1)(b) and the clock on the ticket machine by which such ticket was issued give the indication mentioned in Article 15(3), that indication shall in any proceedings for a parking contravention under the Traffic Management Act 2004:
  - (a) of leaving a vehicle in that parking place for longer than after the penalty charge has been incurred than the time authorised by Article 13, be evidence that it was so left; and
  - (b) of failing to pay the penalty charge, be evidence that the charge was incurred.
- (4) Any ticket issued by a ticket machine relating to a parking place referred to in Schedule 1, 2, 3 and 4 shall be presumed unless the contrary is proved to have been issued on the day shown thereon when the clock on the ticket parking meter by which such ticket was issued indicated the expiry time shown on the said ticket less the period.

#### **18. Indications and evidence by the telephone payment parking system**

- (1) Where a vehicle has been left in a parking place referred to in Schedules 1, 2, 3 and 4 using the telephone payment parking system, an indication that payment has been made and the parking period for which payment has been made shall either:
  - a) appear on a hand-held device; or
  - b) be obtained by a civil enforcement officer contacting the service provider.
- (2) Without prejudice to the provisions of this Order, if at any time while a vehicle is left in a parking place referred to in the Schedule and no indication that payment of the parking charge has been made using the telephone payment parking system, or an indication that the parking period for which payment was made has expired, it shall be presumed, unless the contrary is proved, that either:
  - (a) the parking charge has not been duly paid in respect of that vehicle; or
  - (b) the parking period for which payment was made had already expired.

#### **19. No tickets to be displayed other than those obtained on payment of the parking charge**

- (1) No person shall display on a vehicle left in a parking place referred to in Schedule 1, 2, 3 and 4 during the permitted hours any ticket other than the ticket issued by the ticket machine relating to that parking place upon payment of the parking charge in respect of that vehicle.

#### **20. Interval before a vehicle may again be left in a parking place**

- (1) Without prejudice to the provisions of Article 18, no vehicle which has been taken away from a parking place during the permitted hours, after the charge has been incurred, shall until the expiration of one hour from the time it was taken away again be left in the parking place during the permitted hours.

## **21. Power to suspend the use of a parking place**

- (1) A Civil Enforcement Officer duly authorised by the council or by the Commissioner of Police of the Metropolis may suspend the use of a parking place or any part thereof whenever he considers such suspension reasonably necessary:
  - (a) for the purpose of facilitating the movement of traffic or promoting its safety;
  - (b) for the purpose of any building operation, demolition or excavation adjacent to the parking place, the maintenance, improvement or reconstruction of the highway or the cleansing of gullies in or adjacent to the parking place, the laying, erection, alteration or repair in or adjacent to the parking place of any sewer or of any main, pipe or apparatus for the supply of gas, water or electricity or any telecommunication system or the placing, maintenance or removal of any traffic sign;
  - (c) for the convenience of occupiers of premises adjacent to the parking place on any occasion of the removal of furniture to or from one office or dwelling house adjacent to the parking place from or to a depository, another office or dwelling house;
  - (d) on any occasion on which it is likely by reason some special attraction that any street will be thronged or obstructed; or
  - (e) for the convenience of occupiers of premises adjacent to the parking place at times of weddings or funerals, or on other special occasions.
- (2) A police constable in uniform or traffic warden may suspend for not longer than twenty four hours the use of a parking place or any part thereof whenever they consider suspension reasonably necessary for the purposes of facilitating the movement of traffic or promoting its safety.
- (3) A Civil Enforcement Officer, police constable or traffic warden suspending the use of a parking place or any part thereof in accordance with the provisions of paragraph (1), or as the case may be, paragraph (2) of this Article shall thereupon place or cause to be placed in or adjacent to any part of that parking place which is suspended a traffic sign of any size, colour and type prescribed or authorised under Section 64 of the Road Traffic Regulation Act 1984 indicating that waiting by vehicles is prohibited.
- (4) No person shall cause or permit a vehicle to wait in a parking place or part thereof during such period as there is in or adjacent to that part of the parking place a traffic sign placed in pursuance of paragraph (3) of this Article. Provided that nothing in this paragraph shall apply to:
  - (a) any vehicle being used for fire brigade, ambulance or police purposes or any vehicle which is waiting for any reason specified in Article 24(1) (b) to (c); or
  - (b) anything done with the permission of the person suspending the use of the parking place or part thereof in pursuance of paragraph (1) of this Article.

## **22. Restriction on use of a parking place**

- (1) During the permitted hours no person shall use any parking place or any vehicle while it is in a parking place in connection with the sale or offering for sale of any goods to any

person in or near the parking place or in connection with the selling or offering for sale of his skill in handicraft or his services in any other capacity. Provided that nothing in this Article shall prevent the sale of goods from a vehicle:

- (a) if the goods are immediately delivered at or taken into premises adjacent to the vehicle from which the sale effected; or
- (b) if the vehicle is one to which provisions of Article 19(1) (h) or (i) apply.

### **23. Restriction on waiting by a vehicle in a parking place**

- (1) Any vehicle may wait during the permitted hours anywhere in any part of a parking place if the use of that part has not been suspended and if the vehicle is waiting:
  - (a) for so long as is necessary to enable a person to board or alight from the vehicle and to load thereon or unload therefrom their personal luggage;
  - (b) for so long as is necessary to enable goods to be loaded onto the vehicle from premises adjacent to the parking place or unloaded from the vehicle to premises adjacent to the parking place;
  - (c) for so long as is necessary for postal packets to be collected from or delivered to premises or posting boxes adjacent to the parking place in which the vehicle is waiting;
  - (d) whilst being used for fire brigade, ambulance or police purposes or, not being a passenger vehicle, is being used in the service of a local authority in pursuance of statutory powers or duties provided that in all the circumstances it is reasonably necessary in the exercise of such powers or in the performance of such duties for the vehicle to wait in the place in which it is waiting;
  - (e) the vehicle is waiting only for so long as may be necessary to enable it to be used in connection with the removal of any obstruction to traffic;
  - (f) owing to the driver being prevented from proceeding by circumstances beyond his control or to such waiting being necessary in order to avoid an accident;
  - (g) the vehicle not being a passenger vehicle is waiting only for so long as may be reasonably necessary to enable it to be used for any purpose specified in Article 17(1) (b);
  - (h) the vehicle is in actual use in connection with the removal of furniture to or from one office or dwellinghouse adjacent to the parking place from or to a depository, another office or dwelling house; or
  - (i) the vehicle is waiting otherwise than in a parking bay or parking space if goods are being sold or offered or exposed for sale from the vehicle by a person who is licensed by the Council to sell goods from a stationary vehicle on a pitch situated in a parking space.
- (2) No charge specified in the foregoing provisions of this Order shall be payable in respect of any vehicle waiting in a parking place in accordance with the foregoing provisions of this Article.
- (3) Nothing in the foregoing provisions of this Order shall be taken as authorising anything which would be a contravention of any Regulations made or having effect as if made under Section 25 of the Road Traffic Regulation Act 1984.

## **24. Manner of waiting in a parking place**

- (1) Every vehicle waiting in a parking place by virtue of the provisions of Article 19(1) (e), (f), (g), (h) or (i) shall stand so that every part of the vehicle is wholly within the limits of the parking place unless the width of the vehicle precludes compliance with this paragraph.
- (2) If the width of the vehicle does preclude compliance with paragraph (1) of this Article the vehicle waiting in the parking place shall stand so that the longitudinal axis of the vehicle is parallel to the edge of the carriageway and the distance between the said edge and the nearest wheel of the vehicle is not more than 300 millimetres.
- (3) Every vehicle left in a parking place in relation to which special provisions as to the manner of standing of a vehicle in that parking place is specified in column 5 of Schedules 1, 2, 3, 4, 5, 6, 7 and 8 shall stand so that as to be in accordance with those provisions.

## **25. Installation of ticket machines, placing of signs etc**

- (1) The Council shall:
  - (a) install and maintain in proper working order at least one ticket machine relating to each parking place referred to in Schedule 1, 2, 3 and 4 to this Order; and
  - (b) cause the limits of each parking place and of each parking space to be indicated on the carriageway by placing and maintaining thereon traffic signs (road markings) of any size, colour and type prescribed or authorised under Section 64 of the Road Traffic Regulation Act 1984; and
  - (c) place and maintain in or in the vicinity of each parking place traffic signs of any size, colour and type prescribed by or authorised under the Road Traffic Regulation Act 1984; and
  - (d) carry out such other work as is reasonably required for the purpose of the satisfactory operation of a parking place.

## **Section 2 - Residents' Permits**

### **26. Application for and issue of residents' permits for the use of parking places**

- (1) Any resident who is the user of a vehicle of the following class, that is to say a passenger vehicle, a goods vehicle the overall height of which does not exceed 2.28 metres and the overall length of which does not exceed 5.25 metres, a motor cycle or an invalid carriage, may apply to the Council for the issue of a residents' permit in respect of that vehicle and any such application shall be made on a form issued by and obtainable from the Council and shall include the particulars and information required by such form to be supplied.
- (2) The Council may at any time require an applicant for a residents' permit or a residents' permit holder to produce to an officer of the Council such evidence in respect of an application for a residents' permit made to them as they may reasonably call for to verify any particulars of information given to them or in respect of any residents' permit issued by them as they may reasonably call for to verify that the residents' permit is valid.
- (3) In receipt of an application duly made under the foregoing provisions of this Article and upon receipt of the charge specified in Schedule 13, the Council, upon being satisfied that the applicant is a resident and is the user of a vehicle of the class specified in paragraph (1) of this Article, shall issue to the applicant therefor:

- (a) one residents' permit for the leaving during the permitted hours in a parking place referred to in Schedules 3, 4, 6, 7 and 8 of the vehicle to which such residents' permit relates by the owner of such vehicle or by any person using such with the consent of the owner other than a person to whom such vehicle has been let for hire or reward. Provided that, subject to the provisions of Article 23, the Council shall not issue a residents' permit to any resident which would be valid during any period during Which any other residents' permit issued to that resident is or would be valid; and
- (b) one protective cover for the display therein of a residents' permit.

- (4) Subject to the provisions of this Order a residents' permit shall be valid for a period of six, twelve or twenty-four months running from the beginning of the month in which the residents' permit first became valid.

## **27. Refund of charge paid in respect of a residents' permit**

- (1) A residents' permit holder who surrenders a residents' permit to the Council before it becomes valid shall be entitled to a refund of the charge paid in respect thereof.
- (2) A residents' permit holder who surrenders a residents' permit to the Council after it has become valid shall be entitled to a refund of a part of the charge paid. The refund will be paid pro rata for any complete months which remain unexpired at the time when the residents' permit is surrendered to the Council.

## **28. Application for and issue of business permits for the use of parking places**

- (1) Any business user who is the owner of a vehicle of the following class, that is to say a passenger vehicle, a goods carrying vehicle the overall height of which does not exceed 2.50 metres and the overall length of which does not exceed 5.25 metres or a motor cycle may apply to the Council for the issue of a business permit in respect of that vehicle and any such application shall be made on a form issued by and obtainable from the Council and shall include the particulars and information required by such form to be supplied.
- (2) The Council may at any time require an applicant for a business permit or a business permit holder to produce to an officer of the Council such evidence in respect of an application for a business permit made to them as they may reasonably call for to verify any particulars or information given to them or in respect of any business permit issued by them as they may reasonably call for to verify that the business permit is valid.
- (3) Upon receipt of an application duly made under the foregoing provisions of this Article and upon receipt of the charge specified in Schedule 12 of this Article, the Council upon being satisfied that the applicant is a business user is the owner of a vehicle of the class specified in paragraph (1) of this Article, shall issue to the applicant therefor:
  - (a) one business permit for the leaving during the permitted hours in a parking space in any parking place referred to in Schedule 2, 4, 5 and 6 to this Order of the vehicle to which such business permit relates by the owner of such vehicle or by any person using such vehicle with the consent of the owner other than a person to whom such vehicle has been let for hire or reward;
  - (b) one protective cover for the display therein of the business permit.
- (4) Subject to the provisions of this Order a business permit shall be valid for a period of twelve months running from the date on which the business permit first becomes valid.

## **29. Refund of charge paid in respect of business permits**

- (1) A business permit holder who surrenders a business permit to the Council before it becomes valid shall be entitled to a refund of the charge paid in respect thereof.
- (2) A business permit holder who surrenders a business permit to the Council after it has become valid shall be entitled to a refund of the charge paid. The refund will be paid pro rata for any complete months which remain unexpired at the time when the residents' permit is surrendered to the Council.
- (4) The Council may at its absolute discretion limit the number of business permits that are issued at any one time in respect of businesses.

## **30. Surrender, withdrawal and validity of permits**

- (1) A permit holder may surrender a permit to the Council at any time and shall surrender a permit to the Council on the occurrence of any one of the events set out in paragraph (3) of this Article or in accordance with the provisions of paragraph (5) of this Article.
- (2) The Council may, by notice in writing served on the permit holder by sending the same by recorded delivery service to the residents' permit holder at the address shown by that person on the application for the permit or at any other address believed to be that person's place of abode, withdraw a residents' permit if it appears to the Council that any one of the events set out in paragraph (3)(a), (b) or (d) of this Article has occurred and the residents' permit holder shall surrender the residents' permit to the Council within 48 hours of the receipt of the afore-mentioned notice.
- (3) The events referred to in the foregoing provisions of this Article are:
  - (a) the permit holder ceasing to be a resident or a business user;
  - (b) the permit holder ceasing to be the owner of the vehicle in respect of which the permit was issued;
  - (c) the withdrawal of such permit by the Council under the provisions of paragraph (2) of this Article;
  - (d) the vehicle in respect of which such permit was issued being adapted or used in such a manner that it is not a vehicle of the class specified in respect of the parking place;
  - (e) the issue of the duplicate permit by the Council under the provisions of Article 27;
  - (f) the permit ceasing to be valid pursuant to the provisions of paragraph (4) of this Article.
- (4) Without prejudice to the foregoing provisions of this Article, a permit shall cease to be valid at the expiration of the period specified thereon or the occurrence of any one of the events set out in paragraph (3) (a), (b), (c), (d), (e) or (f) of this Article, whichever is the earlier.
- (5) Where a permit is issued to any person upon receipt of a cheque and the cheque is subsequently dishonoured, the permit shall cease to be of any effect and the Council shall by notice in writing served on the person to whom the permit was issued by sending the same by recorded delivery service to him at the address shown by that person on the application for the permit or any other address believed to be that person's

place of abode, require that person to surrender the permit to the Council within 48 hours of the receipt of the afore-mentioned notice.

**31. Application for and issue of a duplicate permit**

- (1) If a permit is mutilated or accidentally defaced or the figures or particulars thereon have become illegible or the colour of the permit has become altered by fading or otherwise, the permit holder shall either surrender it to the Council or apply to the Council for the issue to him of a duplicate permit and the Council upon the receipt of the permit, shall issue a duplicate permit so marked and upon such issue the permit shall become valid.
- (2) If a permit is lost or destroyed, the permit holder may apply to the Council for the issue to him of a duplicate permit and the Council, upon being satisfied as to the loss or destruction, shall issue a duplicate permit so marked and upon such issue the permit shall become valid.
- (3) The provisions of this Order shall apply to a duplicate permit and an application therefore as if it were a permit or, as the case may be, an application therefor.

**32. Form of permit**

- (1) A residents' permit shall be in writing and shall include the following particulars:
  - (a) the registration mark of the vehicle in respect of which the permit is issued;
  - (b) the period during which, subject to the provisions of Article 22(4), the residents' permit shall remain valid;
  - (c) the hours during which the vehicle may be left in a parking place;
  - (d) an indication that the residents' permit has been issued by the Council; and
  - (e) an indication that the charge for the issue thereof has been paid to the Council.
- (2) A business permit shall be in writing and shall include the following particulars:
  - (a) the registration mark of the vehicle in respect of which the permit has been issued or the name of the company to which the permit has been issued;
  - (b) the period during which, subject to the provisions of Article 24(4), the business permit shall remain valid;
  - (c) the hours during which the vehicle may be left in a parking place;
  - (d) an indication that the business permit has been issued by the Council; and
  - (e) an indication that the charge for the issue thereof has been paid to the Council.

**Section 3 - Residents' Visitor Parking Cards**

**33. Application for the issue of residents' visitor parking cards for the use of parking places**

- (1) Any householder may apply to the Council for the issue of up to ten residents' visitor parking cards for a vehicle of the class described in Article 22(1) and belonging to a person visiting that household and any such application shall be made on a form issued by and obtainable from the Council and shall include the particulars and information required by such form to be supplied.
- (2) The Council may at any time require an applicant for residents' visitor parking cards to produce to an officer of the Council such evidence in respect of an application for such a

residents' visitor parking cards made to them as they may reasonably call for to verify any particulars or information given to them.

- (3) On receipt of an application duly made under the foregoing provisions of this Article and upon receipt of the charge specified in paragraph (4) of this Article, the Council upon being satisfied that the applicant is a householder, shall issue to the applicant thereof a maximum of ten residents' visitors parking cards in any 12 month period.
- (4) The charge referred to in paragraph (3) of this Article shall be fifteen pounds in respect of the supply of each residents' visitors parking card.

**34. Refund of charge paid in respect of a residents' visitor parking card**

- (1) A householder who surrenders a residents' visitor parking card to the Council before it becomes valid shall be entitled to a refund of the charge paid.

**35. Surrender, withdrawal and validity of a residents' visitor parking card**

- (1) A householder may surrender a residents' visitor parking card to the Council at any time and shall surrender a residents' visitor parking card to the Council on the occurrence of the event set out in paragraph (3) of this Article or in accordance with the provisions of paragraph (5) of this Article.
- (2) The Council may, by notice in writing served on the householder by sending the same by recorded delivery service to the householder at the address shown by that person on the application for the residents' visitor parking card or any other address believed to be that person's place of abode, withdraw a residents' visitor parking card if it appears to the Council that the event set out in paragraph (3)(a) of this Article has occurred and the householder shall surrender the residents' visitor parking card to the Council within 48 hours of the receipt of the afore-mentioned notice.
- (3) The events referred to in the foregoing provisions of this Article are:
  - (a) the householder ceasing to be a resident;
  - (b) the withdrawal of such a residents' visitor parking card by the Council under the provisions of paragraph (2) of this Article;
  - (c) the residents' visitor parking card ceasing to be valid pursuant to the provisions of paragraph (4) of this Article.
- (4) Without prejudice to the foregoing provisions of this Article, a residents' visitor parking card shall cease to be valid at the expiration of the period specified thereon or on the occurrence of any one of the events set out in paragraph (3) (a) or (b) of this Article, whichever is the earlier.
- (5) Where residents' visitor parking cards are issued to any person upon receipt of a cheque and the cheque is subsequently dishonoured, the residents' visitor parking cards shall cease to be of any effect and the Council shall by notice in writing served on the person to whom the residents' visitor parking cards were issued by sending the same by recorded delivery service to him at the address shown by that person on the application for the residents' visitor parking cards or at any other address believed to be that person's place of abode, require that person to surrender the residents' visitor parking cards to the Council within 48 hours of the receipt of the afore-mentioned notice.

**36. Application for and issue of replacement residents' visitor parking cards**

- (1) If a residents' visitor parking card is mutilated or accidentally defaced or the figures or particulars thereon have become illegible or the colour of the residents' visitor parking card has become altered by fading or otherwise, the householder shall either surrender it to the Council or apply to the Council for the issue of a replacement residents' visitor parking card and the Council, upon receipt of the residents' visitor parking card, shall issue a replacement residents' visitor parking card.
- (2) The provisions of this Order shall apply to a replacement residents' visitor parking card and an application therefor as if it were a residents' visitor parking card or, as the case may be, an application therefor.

**37. Form of residents' visitor parking card**

- (1) A residents' visitor parking card shall be in writing and shall include the following particulars:
  - (a) the month;
  - (b) the date in the month;
  - (c) the time of arrival;
  - (d) the vehicle registration mark;
  - (e) the period during which, subject to the provisions of Article 29(3), the residents' visitor parking card may remain valid;
  - (f) the hours during which a vehicle may be left in a parking place, subject to the foregoing provisions of this Order;
  - (g) an indication that the residents' visitor parking card has been issued by the Council.

Dated this fifteenth day of June 2009.



Director of Environment

## SCHEDULE 1

In relation to a parking place referred to in this Schedule, the expression "permitted hours" means the period between 9.30am and 5.30pm on Mondays to Fridays inclusive, any such day not being a Sunday or a public holiday.

Parking places in respect of which a vehicle may be left during the permitted hours if it displays a valid parking ticket from a ticket machine – maximum stay 2 hour.

| No. of parking place | Designated parking place  | Minimum number of parking bays | Minimum total length in metres not to be occupied by parking bays | Special manner of standing |
|----------------------|---|--------------------------------|---|----------------------------|
| 1.                   | 2.  | 3.                             | 4.  | 5.                         |
| 1.                   | Green Man Lane, the north-west to south-east arm, the north-east side, from a point 14.35 metres south-east of a point opposite the common boundary of "Blenheim", Faggs Road and "The Green Man Public House" Green Man Lane south-eastwards for a distance of 10.00 metres. | 1                              | 0   | -                          |

## SCHEDULE 2

Parking places in respect of which a vehicle may be left during the permitted hours if it displays a valid parking ticket from a ticket machine or a valid business permit.

| No. of parking place | Designated parking place | Minimum number of parking bays | Minimum total length in metres not to be occupied by parking bays | Special manner of standing |
|----------------------|--------------------------|--------------------------------|---|----------------------------|
| 1.                   | 2.                       | 3.                             | 4.  | 5.                         |

No items.

### SCHEDULE 3

Parking places in respect of which a vehicle may be left during the permitted hours if it displays a valid residents' permit, a valid residents' visitor parking card or a valid parking ticket from a ticket machine.

| No. of parking place | Designated parking place | Minimum number of parking bays | Minimum total length in metres not to be occupied by parking bays | Special manner of standing |
|----------------------|--------------------------|--------------------------------|---|----------------------------|
| 1.                   | 2.                       | 3.                             | 4.  | 5.                         |
| No Items             |                          |                                |   |                            |

## SCHEDULE 4

In relation to a parking place referred to in this Schedule, the expression "permitted hours" means the period between 9.30am and 5.30pm on Mondays to Fridays inclusive, any such day not being a Sunday or a public holiday.

Parking places in respect of which a vehicle may be left during the permitted hours if it displays a valid residents' permit, residents' visitor parking card, business permit or a valid ticket from a ticket machine – maximum stay 4 hours.

| No. of parking place | Designated parking place  | Minimum number of parking bays | Minimum total length in metres not to be occupied by parking bays | Special manner of standing |
|----------------------|---|--------------------------------|---|----------------------------|
| 1.                   | 2.  | 3.                             | 4.  | 5.                         |
| 2.                   | Dockwell Close, the south-east side, from a point 3.85 metres south-west of the common boundary of Nos.29 / 30 Dockwell Close and Strathclyde House, Green Man Lane south-westwards for a distance of 24.00 metres.               | 1                              | 0   | -                          |
| 3.                   | Faggs Road, the south-west side of the service road fronting Nos.140 to 146 Faggs Road, from a point opposite the south-eastern wall of No.146 Faggs Road south-eastwards for a distance of 40.00 metres.                         | 1                              | 0   | -                          |
| 4.                   | Green Man Lane, the north-west to south-east arm, the north-east side, from a point opposite the common boundary between Nos.4 and 6 Green Man Lane south-eastwards for a distance of 30.00 metres.                               | 1                              | 0   | 2 wheels on the footway    |
| 5.                   | Green Man Lane, the north-west to south-east arm, the north-east side, from a point 2.50 metres north-west of a point opposite the south-easternmost wall of No.12 Green Man Lane south-eastwards for a distance of 60.00 metres. | 1                              | 0   | 2 wheels on the footway    |
| 6.                   | Green Man Lane, the north-west to south-east arm, the north-east side, from a point 2.00 metres south-east of the south-eastern wall of No.24 Green Man Lane south-eastwards for a distance of 16.00 metres.                      | 1                              | 0   | 2 wheels on the footway    |

#### SCHEDULE 4 (continued)

| No. of parking place | Designated parking place  | Minimum number of parking bays | Minimum total length in metres not to be occupied by parking bays | Special manner of standing |
|----------------------|---|--------------------------------|---|----------------------------|
| 1.                   | 2.  | 3.                             | 4.  | 5.                         |
| 7.                   | Green Man Lane, the north-west to south-east arm, the south-west side and the north to south arm, the east side, from a point 1.70 metres north-west of the north-western boundary of Nos.1 and 2 Green Man Court, Green Man Lane north-westwards then southwards for a distance of 40.00 metres. | 1                              | 0   | -                          |
| 8.                   | Green Man Lane, the north to south arm, the west side, from a point 2.90 metres south of the south-western kerb-line of the north-west to south-east arm of Green Man Lane southwards for a distance of 12.00 metres.   | 1                              | 0   | -                          |
| 9.                   | Steam Farm Lane, the south side, from a point 6.00 metres east of the eastern wall of the O.M.I Airline Service office building, Steam Farm Lane eastwards for a distance of 16.00 metres.  | 1                              | 0   | -                          |
| 10.                  | Steam Farm Lane, the south side, from a point 1.90 metres west of the eastern wall of the O.M.I Airline Service office building, Steam Farm Lane westwards for a distance of 6.00 metres.   | 1                              | 0   | -                          |
| 11.                  | Steam Farm Lane, the south side, from a point 17.40 metres east of the eastern wall of the O.M.I. Airline Service office building, Steam Farm Lane westwards for a distance of 22.00 metres.  | 1                              | 0   | -                          |

## SCHEDULE 5

Parking places in respect of which a vehicle may be left during the permitted hours if it displays a valid business permit.

| No. of parking place | Designated parking place | Minimum number of parking bays | Minimum total length in metres not to be occupied by parking bays | Special manner of standing |
|----------------------|--------------------------|--------------------------------|---|----------------------------|
| 1.                   | 2.                       | 3.                             | 4.  | 5.                         |

No items.

## SCHEDULE 6

Parking places in respect of which a vehicle may be left during the permitted hours if it displays a valid business permit or a valid residents' permit or a residents' visitor parking card.

| No. of parking place | Designated parking place | Minimum number of parking bays | Minimum total length in metres not to be occupied by parking bays | Special manner of standing |
|----------------------|--------------------------|--------------------------------|---|----------------------------|
| 1.                   | 2.                       | 3.                             | 4.  | 5.                         |

No items.

## SCHEDULE 7

In relation to a parking place referred to in this Schedule, the expression "permitted hours" means the period between 9.30am and 5.30pm on Mondays to Fridays inclusive, any such day not being a Sunday or a public holiday.

Parking places in respect of which a vehicle may be left during the permitted hours if it displays a valid residents' permit or a valid residents' visitor parking card.

| No. of parking place | Designated parking place   | Minimum number of parking spaces | Minimum total length in metres not to be occupied by parking spaces | Special manner of standing |
|----------------------|--|----------------------------------|---|----------------------------|
| 1.                   | 2.   | 3.                               | 4.  | 5.                         |
| 12.                  | Dockwell Close, the south to north-west arm, the north-east side, from a point 5.00 metres south-east of a point opposite the party wall of Nos.28/30 Dockwell Close north-westwards for a distance of 10.00 metres.               | 1                                | 0   | 2 wheels on the footway    |
| 13.                  | Dockwell Close, the south to north-west arm, the north-east side, from a point 5.00 metres south-east of a point opposite the party wall of Nos.24/26 Dockwell Close north-westwards for a distance of 10.00 metres.               | 1                                | 0   | 2 wheels on the footway    |
| 14.                  | Dockwell Close, the north-east to south-west arm, the north-west side, from a point 850 millimetres south-west of a point opposite the common boundary of Nos.20/22 Dockwell Close south-westwards for a distance of 42.00 metres. | 1                                | 0   | -                          |
| 15.                  | Green Man Lane, the north-west to south-east arm, the south-west side, from a point 5.50 metres south-east of a point opposite the party wall of Nos.22/24 Green Man Lane north-westwards for a distance of 12.00 metres.          | 1                                | 0   | 4 wheels on the footway    |
| 16.                  | Green Man Lane, the north-west to south-east arm, the south-west side, from a point 7.60 metres south-east of a point opposite the party wall of Nos.18/20 Green Man Lane north-westwards for a distance of 5.00 metres.           | 1                                | 0   | 4 wheels on the footway    |

### SCHEDULE 7 (continued)

| No. of parking place | Designated parking place  | Minimum number of parking spaces | Minimum total length in metres not to be occupied by parking spaces | Special manner of standing |
|----------------------|---|----------------------------------|---|----------------------------|
| 1.                   | 2.  | 3.                               | 4.  | 5.                         |
| 17.                  | Green Man Lane, the north-west to south-east arm, the south-west side, from a point 2.50 metres north-west of a point opposite the party wall of Nos.18/20 Green Man Lane north-westwards for a distance of 5.00 metres.          | 1                                | 0   | 4 wheels on the footway    |
| 18.                  | Green Man Lane, the north-west to south-east arm, the south-west side, from a point opposite the party wall of Nos.14/16 Green Man Lane north-westwards for a distance of 6.00 metres.  | 1                                | 0   | 4 wheels on the footway    |
| 19.                  | Green Man Lane, the north-west to south-east arm, the south-west side, from a point 6.70 metres north-west of a point opposite the south-eastern boundary of No.12 Green Man Lane north-westwards for a distance of 12.00 metres. | 1                                | 0   | 4 wheels on the footway    |
| 20.                  | Green Man Lane, the north-west to south-east arm, the south-west side, from a point 2.10 metres north-west of a point opposite the party wall of Nos.10/12 Green Man Lane north-westwards for a distance of 18.00 metres.         | 1                                | 0   | 4 wheels on the footway    |
| 21.                  | Green Man Lane, the north-west to south-east arm, the south-west side, from a point 5.40 metres north-west of a point opposite the common boundary of Nos.4/6 Green Man Lane north-westwards for a distance of 12.00 metres.      | 1                                | 0   | 4 wheels on the footway    |

# SCHEDULE 7 (continued)

| No. of parking place | Designated parking place   | Minimum number of parking spaces | Minimum total length in metres not to be occupied by parking spaces | Special manner of standing                            |
|----------------------|--|----------------------------------|---|---|
| 1.                   | 2.   | 3.                               | 4.  | 5.  |
| 22.                  | Green Man Lane, the north-west to south-east arm, the south-west side, from a point 4.90 metres north-west of a point opposite the north-western boundary of No.2 Green Man Lane north-westwards for a distance of 12.00 metres.                     | 1                                | 0   | 4 wheels on the footway                               |
| 23.                  | Green Man Lane, the north-west to south-east arm, the south-west side, from a point 3.00 metres of a point opposite the south-eastern boundary of Nos.3/4 Victoria Court, Green Man Lane north-westwards for a distance of 5.00 metres.              | 1                                | 0   | 4 wheels on the footway                               |
| 24.                  | Green Man Lane, the north-west to south-east arm, the south-west side, from a point 2.55 metres north-west of a point opposite the north-western boundary of Nos.1/2 Victoria Court, Green Man Lane north-westwards for a distance of 5.00 metres.   | 1                                | 0   | 4 wheels on the footway                               |
| 25.                  | Green Man Lane, the north-west to south-east arm, the south-west side, from a point 14.55 metres north-west of a point opposite the north-western boundary of Nos.1/2 Victoria Court, Green Man Lane north-westwards for a distance of 16.00 metres. | 1                                | 0   | 4 wheels on the footway                               |
| 26.                  | Hatton Green, the north-west side, from a point 3.80 metres north-east of a point opposite the party wall of Nos.6/8 Hatton Green north-eastwards for a distance of 21.60 metres.  | 1                                | 0   | Vehicles to park in echelon at 80 degrees to the kerb |

# SCHEDULE 7 (continued)

| No. of parking place | Designated parking place   | Minimum number of parking spaces | Minimum total length in metres not to be occupied by parking spaces | Special manner of standing |
|----------------------|--|----------------------------------|---|----------------------------|
| 1.                   | 2.   | 3.                               | 4.  | 5.                         |
| 27.                  | Hatton Green, the south-east side, from a point 9.10 metres north-east of the north-eastern kerb-line of the service road fronting Nos.140 to 146 Faggs Road north-eastwards for a distance of 22.00 metres. | 1                                | 0   | -                          |
| 28.                  | Hatton Green, the south-east side, from a point 1.85 metres north-east of a point opposite the south-western wall of No.2 Hatton Green north-eastwards for a distance of 6.00 metres.                        | 1                                | 0   | -                          |
| 29.                  | Hatton Green, the south-east side, from a point opposite the north-eastern wall of No.4 Hatton Green north-eastwards for a distance of 29.00 metres.   | 1                                | 0   | -                          |
| 30.                  | Hatton Green, the south-east side, between a point opposite the party wall of Nos.14/16 Hatton Green south-westwards for a distance of 5.00 metres.  | 1                                | 0   | -                          |

## SCHEDULE 8

Parking places in respect of which a vehicle may be left during the permitted hours if it displays a valid residents' permit.

| No. of parking place | Designated parking place | Minimum number of parking bays | Minimum total length in metres not to be occupied by parking bays | Special manner of standing |
|----------------------|--------------------------|--------------------------------|---|----------------------------|
| 1.                   | 2.                       | 3.                             | 4.  | 5.                         |

No items.

## **SCHEDULE 9**

### **Streets or parts of streets for the purpose of the definition of “business”**

1. Dockwell Close, Hatton.
2. Faggs Road, Hatton, between Great South West Road (A30) and The Causeway.
3. Green Man Lanes, Hatton, between Faggs Road and the north-western kerb-line of The Causeway.
4. Hatton Green, Hatton.
5. Steam Farm Lane, Hatton.

**SCHEDULE 10**  
**Streets or parts of streets for the purpose of the definition of "resident"**

1. Dockwell Close, Hatton.
2. Faggs Road, Hatton, between Great South West Road (A30) and The Causeway.
3. Green Man Lanes, Hatton, between Faggs Road and the north-western kerb-line of The Causeway.
4. Hatton Green, Hatton.
5. Steam Farm Lane, Hatton.

**6. SCHEDULE 11**  
**On-Street Pay & Display Parking Charges**

| Charge        | Period<br>(Minutes) |
|---------------|---------------------|
| £ 0.10        | 5                   |
| £ 0.20        | 9                   |
| £ 0.30        | 13                  |
| £ 0.40        | 18                  |
| £ 0.50        | 22                  |
| £ 0.60        | 26                  |
| £ 0.70        | 30                  |
| £ 0.80        | 35                  |
| £ 0.90        | 39                  |
| £ 1.00        | 43                  |
| £ 1.10        | 48                  |
| £ 1.20        | 52                  |
| £ 1.30        | 56                  |
| <b>£ 1.40</b> | <b>60</b>           |
| £ 1.50        | 65                  |
| £ 1.60        | 69                  |
| £ 1.70        | 73                  |
| £ 1.80        | 78                  |
| £ 1.90        | 82                  |
| £ 2.00        | 86                  |
| £ 2.10        | 90                  |
| £ 2.20        | 95                  |
| £ 2.30        | 99                  |
| £ 2.40        | 103                 |
| £ 2.50        | 108                 |
| £ 2.60        | 112                 |
| £ 2.70        | 116                 |
| <b>£ 2.80</b> | <b>120</b>          |
| £ 2.90        | 125                 |
| £ 3.00        | 129                 |
| £ 3.10        | 133                 |
| £ 3.20        | 138                 |
| £ 3.30        | 142                 |
| £ 3.40        | 146                 |
| £ 3.50        | 150                 |
| £ 3.60        | 155                 |
| £ 3.70        | 159                 |
| £ 3.80        | 163                 |
| £ 3.90        | 168                 |
| £ 4.00        | 172                 |
| £ 4.10        | 176                 |
| <b>£ 4.20</b> | <b>180</b>          |

| Charge        | Period<br>(Minutes) |
|---------------|---------------------|
| £ 4.30        | 185                 |
| £ 4.40        | 189                 |
| £ 4.50        | 193                 |
| £ 4.60        | 198                 |
| £ 4.70        | 202                 |
| £ 4.80        | 206                 |
| £ 4.90        | 210                 |
| £ 5.00        | 215                 |
| £ 5.10        | 219                 |
| £ 5.20        | 223                 |
| £ 5.30        | 228                 |
| £ 5.40        | 232                 |
| £ 5.50        | 236                 |
| <b>£ 5.60</b> | <b>240</b>          |
| £ 5.70        | 245                 |
| £ 5.80        | 249                 |
| £ 5.90        | 253                 |
| £ 6.00        | 258                 |
| £ 6.10        | 262                 |
| £ 6.20        | 266                 |
| £ 6.30        | 270                 |
| £ 6.40        | 275                 |
| £ 6.50        | 279                 |
| £ 6.60        | 283                 |
| £ 6.70        | 288                 |
| £ 6.80        | 292                 |
| £ 6.90        | 296                 |
| <b>£ 7.00</b> | <b>300</b>          |
| £ 7.10        | 305                 |
| £ 7.20        | 309                 |
| £ 7.30        | 313                 |
| £ 7.40        | 318                 |
| £ 7.50        | 322                 |
| £ 7.60        | 326                 |
| £ 7.70        | 330                 |
| £ 7.80        | 335                 |
| £ 7.90        | 339                 |
| £ 8.00        | 343                 |
| £ 8.10        | 348                 |
| £ 8.20        | 352                 |
| £ 8.30        | 356                 |
| <b>£ 8.40</b> | <b>360</b>          |

| Charge         | Period<br>(Minutes) |
|----------------|---------------------|
| £ 8.50         | 365                 |
| £ 8.60         | 369                 |
| £ 8.70         | 373                 |
| £ 8.80         | 378                 |
| £ 8.90         | 382                 |
| £ 9.00         | 386                 |
| £ 9.10         | 390                 |
| £ 9.20         | 395                 |
| £ 9.30         | 399                 |
| £ 9.40         | 403                 |
| £ 9.50         | 408                 |
| £ 9.60         | 412                 |
| £ 9.70         | 416                 |
| <b>£ 9.80</b>  | <b>420</b>          |
| £ 9.90         | 425                 |
| £ 10.00        | 429                 |
| £ 10.10        | 433                 |
| £ 10.20        | 438                 |
| £ 10.30        | 442                 |
| £ 10.40        | 446                 |
| £ 10.50        | 450                 |
| £ 10.60        | 455                 |
| £ 10.70        | 459                 |
| £ 10.80        | 463                 |
| £ 10.90        | 468                 |
| £ 11.00        | 472                 |
| £ 11.10        | 476                 |
| <b>£ 11.20</b> | <b>480</b>          |

**SCHEDULE 12**  
**Business Permit Charges**

|                          | 12-month permit |
|--------------------------|-----------------|
| <b>Goods vehicle</b>     | £400            |
| <b>Passenger vehicle</b> | £635            |

**SCHEDULE 13**  
**Resident Permit Charges**

|                       | 6-month permit | 12-month permit | 24-month permit |
|-----------------------|----------------|-----------------|-----------------|
| <b>First vehicle</b>  | £35            | £60             | £115            |
| <b>Second vehicle</b> | £45            | £80             | £155            |
| <b>Third vehicle</b>  | £70            | £130            | £255            |

---

**EXPLANATORY NOTE**

(This note is not part of the Order, but is intended to indicate its general purport)

This Order revokes and re-enacts in a modified form the Hounslow (Parking Places) (No. 1) Order 2004 that imposed parking places in certain lengths of streets in the Hatton Green Area in the London Borough of Hounslow by:

- (a) updating the Articles of the base order to incorporate all subsequent amendments and take into account any minor drafting amendments and corrections; and
- (b) provide additional methods of payment of parking charges payable for leaving vehicles in the designated parking places by allowing payment by telephone using a telephone payment system; and
- (c) change all parking meters to ticket machines (Pay & Display).

# Traffic Management Order

2020 No. 18

---

The London Borough of Hounslow (Northumberland Estate) (Parking Places) Order 2020

Made on 9 March 2020

Coming into operation on 23 March 2020

---

## ARRANGEMENT OF ARTICLES

### PART I - PRELIMINARY

Article

Citation and commencement

1

Revocations

2

Interpretation

3

### PART II - DESIGNATION OF PARKING PLACES

Article

Designation of parking places

4

Number and situation of parking bays and parking spaces

5

Manner of standing in a parking place

6

Vehicles for which parking places are designated

7

Display of permits and tickets

8

Charge for parking places

9

Payment of the charge at parking places with ticket machines

10

Exemption from charges

11

Contravention

12

Movement of a vehicle in a parking place in an emergency

13

### PART III - SUPPLEMENTARY PROVISIONS

#### Section 1 – General

Article

Period for which a vehicle may be left after the penalty charge has been incurred

14

|   |    |
|---|----|
| Restriction on the removal of permits, tickets and notices                            | 15 |
| Indications by ticket machine and tickets   | 16 |
| Indications by ticket machine and tickets as evidence                                 | 17 |
| Indications and evidence by the telephone payment parking system                      | 18 |
| No tickets to be displayed other than those obtained on payment of the parking charge | 19 |
| Interval before a vehicle may again be left in a parking place                        | 20 |
| Power to suspend the use of a parking place   | 21 |
| Restriction on the use of a parking place   | 22 |
| Restriction on waiting by a vehicle in a parking place                                | 23 |
| Manner of waiting in a parking place  | 24 |
| Installation of ticket parking meters, placing of traffic signs, etc                  | 25 |

## **Section 2 - Permits**

|   |    |
|---|----|
| Application for and issue of residents' permits for the use of parking places | 26 |
| Refund of charge paid in respect of residents' permit                         | 27 |
| Application for and issue of business permits for the use of parking places   | 28 |
| Refund of charge in respect of business permits                               | 29 |
| Surrender, withdrawal and validity of permits                                 | 30 |
| Application for and issue of duplicate permits                                | 31 |
| Form of permits   | 32 |

## **Section 3 - Residents' Visitor Parking Cards**

|   |    |
|---|----|
| Application for and issue of residents' visitor parking cards for the use of parking places | 33 |
| Refund of charge paid in respect of a residents' visitor parking card                       | 34 |
| Surrender, withdrawal and validity of residents' visitor parking card                       | 35 |
| Application for the issue of replacement residents' visitor parking cards                   | 36 |
| Form of residents' visitor parking cards  | 37 |

## **SCHEDULES**

Schedule 1 - Pay & Display parking places

Schedule 2 - Pay & Display and Business Permit parking places

Schedule 3 - Pay & Display, Resident Permit and Residents' Visitor Parking Card parking places

Schedule 4 - Pay by phone, Business Permit, Resident Permit and Residents' Visitor Parking Card parking places parking places

Schedule 5 - Business Permit parking places

Schedule 6 - Business Permit, Resident Permit and Residents' Visitor Parking Card parking places

Schedule 7 - Resident Permit and Residents' Visitor Parking Card parking places

Schedule 8 - Resident Permit parking places

Schedule 9 - Streets or parts of streets for the purpose of the definition of business user

Schedule 10 - Streets or parts of streets for the purpose of the definition of resident

Schedule 11 – On-Street Pay & Display parking charges

Schedule 12 - Business Permit charges

Schedule 13 - Resident Permit charges

Schedule 14 - Residents' Visitors Parking Card Charges

The Council of the London Borough of Hounslow, having consulted the Commissioner of Police of the Metropolis, in exercise of the powers conferred by sections 45, 46, 49 and 51 and 124 of and Part III and Part IV of Schedule 9 to the Road Traffic Regulation Act 1984<sup>1</sup> as amended and the Traffic Management 2004<sup>2</sup> and of all other enabling powers hereby make the following Order:

---

<sup>1</sup> 1984 c.27

<sup>2</sup> 2004 c.18

## **PART I - PRELIMINARY**

### **1. Citation and Commencement**

- (1) This Order may be cited as The London Borough of Hounslow (Northumberland Estate) (Parking Places) Order 2020 and shall come into operation for all purposes on 23 March 2020.

### **2. Revocation**

- (1) Without prejudice to the validity of anything done or to any liability incurred in respect of any act or omission before the coming into operation of this Order the following Orders are hereby revoked:
  - (a) None

### **3. Interpretation**

- (1) In this Order, except where the context otherwise requires, the following expressions have the meanings hereby respectively assigned to them:

“Band A or B vehicle” means a vehicle whose carbon dioxide emissions figure does not exceed 110 grams per kilometre driven.

“business permit” means a business permit issued under the provisions of Article 28;

“business user” means a person who occupies premises the postal address of which is in any street or part of street described in Schedule 9 and who uses such premises for non-residential purposes;

“carbon dioxide emissions figure” has the same meaning as in the Vehicle Excise and Registration Act 1994b, as amended. For the avoidance of doubt, this is intended to have the same meaning as that used by DVLA for the purpose of vehicle excise duty at the time when this order was made. If there should be any future amendment to the meaning as used by DVLA, such amendment will not, of itself, be binding on the Council for the purposes of this order;

“civil enforcement officer” has the same meaning as in the Traffic Management Act 2004;

“Council” means the Council of the London Borough of Hounslow;

“diesel vehicle” means a vehicle in which the motive power is wholly or partially derived directly or indirectly from a compression ignition engine;

“disabled person” and “disabled person's badge” have the same meanings as in the Disabled Persons (Badges for Motor Vehicles) (England) Regulations 2000<sup>3</sup>;

“disabled person's vehicle” has the same meaning as in the Local Authorities' Traffic Orders (Exemptions for Disabled Persons) (England and Wales) Regulations 2000<sup>4</sup>;

“driver” in relation to a vehicle waiting in a parking place means the person driving the vehicle at the time it was left in the parking place;

---

<sup>3</sup> SI.2000/882

<sup>4</sup> SI.2000/683

“electric vehicle” means a vehicle in which the electrical motive power is derived from an electrical storage battery which is not connected to any source of power derived from fossil fuel when the vehicle is in motion.

"enactment" means any enactment, whether public, general or local, and includes any order, byelaw, rule, regulation, scheme or other instrument having effect by virtue of an enactment;

"goods" means goods of any kind whether animate or inanimate and includes postal packets of any description; and "delivering" and "collecting" in relation to any goods includes checking the goods for the purpose of their delivery or collection;

"goods vehicle" has the same meaning as in the The Traffic Signs Regulations and General Directions 2002<sup>5</sup>;

“hand-held device” means a wireless hand-held computer used by a civil enforcement officer, which is programmed to interface with the telephone payment parking systems;

“household” means either one person living alone or a group of people (related or not) living together in a room, or rooms, or flat or house having an individual postal address.

“location identification number” means the unique number assigned to the parking place where the telephone payment parking system is operational;

“low emission vehicle” means a Band A or B vehicle registered between 1 March 2001 and 31 March 2017, or a vehicle registered on or after 1 April 2017 whose carbon dioxide emissions figure does not exceed 50 grammes per kilometre driven.

“motor cycle and invalid carriage” have the same meaning respectively as in Section 136 of the Road Traffic Regulation Act 1984;

"owner", has the same meaning as in the Civil Enforcement of Parking Contraventions (England) General Regulations 2007<sup>6</sup>;

“parking contravention” has the meaning as assigned to it in Part 1 of Schedule 7 of the Traffic Management Act 2004;

"parking place" means any area on a highway designated as such by this Order;

“parking space” means a space in a parking place referred to in Schedules 1, 2, 3, 4, 5, 6, 7 and 8 which is provided for the leaving of vehicles;

"passenger vehicle" means a motor vehicle (other than a motor cycle or invalid carriage) constructed or adapted solely for the carriage of not more than eight passengers (exclusive of the driver) and their effects and not drawing a trailer;

“penalty charge” has the same meaning as in the Civil Enforcement of Parking Contraventions (England) General Regulations 2007

“penalty charge and reduced penalty charge” means a charge set by the Council under the provisions of Part 6 of the Traffic Management 2004 and with the approval of the Secretary of

---

<sup>5</sup> SI.2002/3113

<sup>6</sup> SI.2007/3483

State for Transport which is to be paid to the Council within 28 days beginning on the date of the Notice, or in 14 days in the case of a reduced penalty charge, following the issue of the penalty charge notice;

“penalty charge notice” has the same meaning as in the Civil Enforcement of Parking Contraventions (England) General Regulations 2007;

“permitted hours”, in relation to a parking place, means the period specified at the beginning of the Schedule relating to that parking place;

“resident” means a person whose usual place of abode is at the premises the postal address of which is in any street or part of a street described in Schedule 10;

“residents’ permit” means a residents’ permit issued under the provisions of Article 26;

“residents’ permit holder” means a person to whom a residents’ permit has been issued under the provisions of Article 26;

“residents’ visitor parking card” means a residents’ visitor parking card issued under the provisions of Article 33;

“service provider” means the company authorised and appointed by the Council to operate, administer and maintain the payment of parking charges using the telephone payment parking system;

“service charge” means any charge which may be payable to the service provider (in addition to the parking charge in accordance with the provisions of Article 9) for vehicles using the telephone payment parking system;

“Schedule” means a Schedule to this Order;

“telecommunications system” has the same meaning as in the Telecommunications Act 1984<sup>7</sup>;

“telephone payment parking system” means a system to facilitate and monitor the payment of parking charges using telephone communication with the service provider in accordance with instructions indicated on signs located at each parking place where the system is operational;

“ticket” means a ticket issued by a ticket machine relating to a parking place.

“ticket machine” means a type of parking meter as defined in regulation 46(2) (a) (i) of the Road Traffic Regulation Act 1984 for the purposes of this Order being apparatus designed to indicate the time and to issue tickets indicating the payment of the charge referred to in Article 9 of this Order and the period in respect of which the charge has been paid;

“user”, in relation to a vehicle, means the person by whom such a vehicle is kept and used;

“valid residents’ visitor parking card” means a residents’ visitor parking card validated by entering the following indications by or on behalf of the driver:

- (a) the registration mark of the vehicle;
- (b) the month and the date in the month; and

---

<sup>7</sup> 1984 c.12

(c) the time of arrival.

- (2) Any reference in this Order to any enactment shall be construed as a reference to that enactment as amended, applied, consolidated, re-enacted by or as having effect by virtue of any subsequent amendment.
- (3) For the purposes of this Order a vehicle shall be regarded as displaying a disabled person's badge in the relevant position when it is so regarded for the purposes of Regulation 3 of the Local Authorities' Traffic Orders (Exemptions for Disabled Persons) (England and Wales) Regulations 2000<sup>8</sup>.

## **PART II - DESIGNATION OF PARKING PLACES**

### **4. Designation of parking places**

- (1) The areas of highway as described in column 2 of Schedules 1, 2, 3, 4, 5, 6, 7 and 8 are designated as a parking places.
- (2) The limits of each parking place and the limits of each parking space within a parking place shall be indicated on the highway by traffic signs of any size, colour and type prescribed or authorised under Section 64 of the Road Traffic Regulation Act 1984.

### **5. Number and situation of parking spaces**

- (1) The number of parking spaces in each parking place shall not be less than the number specified in relation to that parking place in column 3 of Schedules 1, 2, 3, 4, 5, 6, 7 and 8.
- (2) The number and situation of parking spaces in each parking place shall be determined by the Council.

### **6. Manner of standing in a parking place**

- (1) Every vehicle left in a parking place shall stand so that every part of the vehicle is wholly within the limits of any parking space if so marked, or within the limits of any parking place.
- (2) Every vehicle left in a parking place in relation to which special provisions as to the manner of standing of a vehicle in that parking place is specified in column 4 of Schedules 2, 3, 4, 5, 6, 7 and 8 shall stand so that as to be in accordance with those provisions.

### **7. Vehicles for which parking places are designated**

- (1) Each parking place referred to in Schedules 1, 2, 3, 4, 5, 6, 7 and 8 may be used subject to the provisions of this Order for the leaving during the permitted hours of such vehicles as are passenger vehicles, goods vehicles, motor cycles, or invalid carriages.
- (2) Subject to the provisions of this Order, a person leaving a vehicle in a parking place referred to in Schedule 1 during the permitted hours shall either:
  - (a) make payment through the telephone payment parking system; or
  - (b) cause to be displayed a valid ticket.
- (3) Subject to the provisions of this Order, a person leaving a vehicle in a parking place referred to in Schedule 2 during the permitted hours shall either:

---

<sup>8</sup> SI 2000/683

- (a) make payment through the telephone payment parking system; or
  - (b) cause to be displayed a valid ticket; or
  - (c) cause to be displayed a valid business permit.
- (4) Subject to the provisions of this Order, a person leaving a vehicle in a parking place referred to in Schedule 3 during the permitted hours shall either:
- (a) make payment through the telephone payment parking system; or
  - (b) cause to be displayed a valid ticket; or
  - (c) cause to be displayed a valid residents' permit; or
  - (d) cause to be displayed a valid residents' visitors parking card.
- (5) Subject to the provisions of this Order, a person leaving a vehicle in a parking place referred to in Schedule 4 during the permitted hours shall either:
- (a) make payment through the telephone payment parking system; or
  - (b) cause to be displayed a valid ticket; or
  - (c) cause to be displayed a valid business permit; or
  - (d) cause to be displayed a valid residents' permit; or
  - (e) cause to be displayed a valid residents' visitors parking card.
- (6) Subject to the provisions of this Order, a person leaving a vehicle in a parking place referred to in Schedule 5 during the permitted hours shall cause to be displayed a valid business permit.
- (7) Subject to the provisions of this Order, a person leaving a vehicle in a parking place referred to in Schedule 6 during the permitted hours shall either:
- (a) cause to be displayed a valid business permit;
  - (b) cause to be displayed a valid residents' permit; or
  - (c) cause to be displayed a valid residents' visitors parking card
- (8) Subject to the provisions of this Order, a person leaving a vehicle in a parking place referred to in Schedule 7 during the permitted hours shall either:
- (a) cause to be displayed a valid residents' permit; or
  - (b) cause to be displayed a valid residents' visitors parking card
- (9) Subject to the provisions of this Order, a person leaving a vehicle in a parking place referred to in Schedule 8 during the permitted hours shall cause to be displayed a valid residents' permit.

## **8. Display of permits and tickets**

- (1) At all times during which a vehicle is left in a parking place during the permitted hours and where required to do so by Article 7, the driver shall cause either a valid ticket, a valid permit, or a valid residents' visitor parking card, issued for that vehicle, to be displayed on the front or kerb side of the vehicle so that either:
- (a) all the details on the side of the ticket which bears the indication that the parking charge has been paid are clearly visible from the front or kerb side of the vehicle; or
  - (b) all of the particulars of the residents' permit referred to in Article 32(1) are clearly visible from the front or kerb side of the vehicle; or
  - (c) all of the particulars of the business permit referred to in Article 32(2) are clearly visible from the front or kerb side of the vehicle; or
  - (d) all of the particulars of the visitor parking card referred to in Article 37(1) are clearly visible from the front or kerb side of the vehicle and have been duly completed.

## **9. Charge for use of parking places**

- (1) A charge shall be paid for the leaving of a vehicle in a parking place described in Schedule 1 during the permitted hours, such charge being as specified in Schedule 11.
- (2) A charge shall be paid for the leaving of a vehicle in a parking place described in Schedules 2, 3 and 4 during the permitted hours, such charge being either:
  - (a) as specified in Schedule 11; or
  - (b) a business permit fee as specified in Schedule 12; or
  - (c) a residents' permit fee as specified in Schedule 13; or
  - (d) a residents' visitors parking card fee as specified in Schedule 14.
- (3) A charge shall be paid for the leaving of a vehicle in a parking place described in Schedules 5, 6 7 and 8 during the permitted hours, such charge being either:
  - (a) a business permit fee as specified in Schedule 12; or
  - (b) a residents' permit fee as specified in Schedule 13; or
  - (c) a residents' visitors parking card fee as specified in Schedule 14.
- (4) For users of the telephone payment system the parking charge will be the same as specified in Schedule 11 plus the payment of an additional twenty (20) pence convenience fee.
- (5) No period for a vehicle left in a parking place referred to in Schedule 1, 2, 3 and 4 shall exceed the allocated time as stated in the permitted hours.

## **10. Payment of parking charge at parking places with ticket machines**

- (1) A person leaving a vehicle in a parking place referred to in Schedules 1, 2, 3 and 4, can obtain a valid ticket by inserting the appropriate coins into the ticket machine, which shall be used as a means of collecting the parking charge imposed by this Order, and take such steps as may be necessary to cause the ticket machine to issue a ticket (such as press a button to confirm that they have paid the charge for the period they wish to park).
- (2) A person leaving a vehicle in a parking place referred to in Schedules 1, 2, 3 and 4, can use the telephone payment parking system to pay the parking charge, imposed by this Order, for the period they wish to park by making telephone communication with the service provider in accordance with instructions indicated on signs located at the parking place.
- (3) In the case of only one of the methods of payment, as mentioned in paragraphs (1) and (2) of this Article, being available, that method shall be used for the payment of the parking charge.

## **11. Exemption from charges**

- (1) Notwithstanding the foregoing provisions of this Order any disabled person's vehicle displaying in the relevant position a disabled person's badge may be left in any part of a parking place described in Schedules 1, 2, 3, 4, 5, 6, 7 and 8 if the use of that part has not been suspended.
- (2) Notwithstanding the foregoing provisions of this Order any motor cycle may be left in any part of a parking place described in Schedules 5, 6 and 7.

## **12. Contravention**

- (1) If a vehicle is left in a parking place without complying with the provisions of this Order, then a contravention of this Order and a parking contravention within Part 1 of Schedule 7 to the Traffic Management Act 2004, shall be deemed to have occurred.
- (2) Where a vehicle is left in a parking place without complying with the provisions of this Order, the vehicle may be removed or caused to be removed from that parking place as provided for by Regulations made under section 99 of the Road Traffic Regulation Act 1984.

## **13. Movement of a vehicle in a parking place in an emergency**

- (1) A police constable in uniform, a traffic warden or Civil Enforcement Officer may move or cause to be moved a vehicle from a parking place in an emergency.

## **PART III - SUPPLEMENTARY PROVISIONS**

### **Section 1 - General**

## **14. Period a vehicle may be left after the penalty charge has been incurred**

- (1) The period for which a vehicle may be left in a parking place during the permitted hours after the penalty charge has been incurred shall not exceed one hour.

## **15. Restriction on the removal of tickets and permits**

- (1) Where a ticket or permit has been displayed on a vehicle, no person, not being the driver of the vehicle, shall remove the ticket or permit from the vehicle unless authorised to do so by the driver.

## **16. Indications by ticket machine and tickets**

- (1) Payment of the charge for a vehicle left in a parking place referred to in Schedules 1, 2, 3 and 4 shall be indicated by the issue by a ticket machine relating to that parking place of a ticket indicating a charge paid in respect of the period in accordance with Schedule 11, the day and date of issue, the expiry date and by the display of that ticket in the manner specified in Article 8(1)(a).
- (2) The expiry of the period for which payment was made by the charge for a vehicle left in a parking place referred to in Schedules 1, 2, 3 and 4 shall be indicated by the display on the vehicle in accordance with the provisions of Article 8(1)(a) of a ticket issued by a ticket machine relating to that parking place showing the day and date of issue, charge and expiry time of the charge, and the day so shown is not the day on which the vehicle is so left or the time shown on the clock on the said ticket machine is more than two minutes later than the time shown on the ticket.
- (3) The expiry of the period mentioned in Article 14 (being the period for which a vehicle may remain in a parking place after the penalty charge has been incurred) shall be indicated in the case of a vehicle left in a parking place referred to in Schedules 1, 2, 3 and 4 by the display on the vehicle in accordance with the provisions of Article 8(1)(a) a ticket issued by a ticket machine relating to that parking place showing the day and date of issue, charge and expiry time of the charge, and the day so shown is not the day on which the vehicle is so left

or the time shown on the clock on the said ticket parking meter is more than one hour later than the time shown on the ticket.

## **17. Indications by ticket machine and tickets as evidence**

- (1) If at any time while a vehicle is left in a parking place referred to in Schedules 1, 2, 3 and 4 during the permitted hours no ticket issued by a ticket machine relating to that parking place is displayed on that vehicle in accordance with the provisions of Article 8(1)(a) it shall be presumed unless the contrary is proved that the charge has not been duly paid.
- (2) If at any time while a vehicle is left in a parking place referred to in Schedule 1, 2, 3 and 4 during the permitted hours the ticket issued by a ticket machine relating to that parking place and displayed on the vehicle in accordance with the provisions of Article 8(1)(a) and the clock on the ticket machine by which such ticket was issued give the indication mentioned in Article 16(2), it shall be presumed unless the contrary is proved that the charge has been duly paid in respect of that vehicle, and that the period for which payment was made by the charge has already expired.
- (3) If at any time while a vehicle is left in a parking place referred to in Schedules 1, 2, 3 and 4 during the permitted hours the ticket issued by a ticket machine relating to that parking place and displayed on the vehicle in accordance with the provisions of Article 8(1)(a) and the clock on the ticket machine by which such ticket was issued give the indication mentioned in Article 16(3), that indication shall in any proceedings for a parking contravention under the Traffic Management Act 2004:
  - (a) of leaving a vehicle in that parking place for longer than after the penalty charge has been incurred than the time authorised by Article 14, be evidence that it was so left; and
  - (b) of failing to pay the penalty charge, be evidence that the charge was incurred.
- (4) Any ticket issued by a ticket machine relating to a parking place referred to in Schedule 1, 2, 3 and 4 shall be presumed unless the contrary is proved to have been issued on the day shown thereon when the clock on the ticket parking meter by which such ticket was issued indicated the expiry time shown on the said ticket less the period.

## **18. Indications and evidence by the telephone payment parking system**

- (1) Where a vehicle has been left in a parking place referred to in Schedules 1, 2, 3 and 4 using the telephone payment parking system, an indication that payment has been made and the parking period for which payment has been made shall either:
  - (a) appear on a hand-held device; or
  - (b) be obtained by a civil enforcement officer contacting the service provider.
- (2) Without prejudice to the provisions of this Order, if at any time while a vehicle is left in a parking place referred to in the Schedule and no indication that payment of the parking charge has been made using the telephone payment parking system, or an indication that the parking period for which payment was made has expired, it shall be presumed, unless the contrary is proved, that either:
  - (a) the parking charge has not been duly paid in respect of that vehicle; or
  - (b) the parking period for which payment was made had already expired.

## **19. No tickets to be displayed other than those obtained on payment of the parking charge**

- (1) No person shall display on a vehicle left in a parking place referred to in Schedule 1, 2, 3 and 4 during the permitted hours any ticket other than the ticket issued by the ticket machine relating to that parking place upon payment of the parking charge in respect of that vehicle.

## **20. Interval before a vehicle may again be left in a parking place**

- (1) Without prejudice to the provisions of Article 22, no vehicle which has been taken away from a parking place during the permitted hours, after the charge has been incurred, shall until the expiration of one hour from the time it was taken away again be left in the parking place during the permitted hours.

## **21. Power to suspend the use of a parking place**

- (1) A person duly authorised by the council or by the Commissioner of Police of the Metropolis may suspend the use of a parking place or any part thereof whenever they consider such suspension reasonably necessary:
  - (a) for the purpose of facilitating the movement of traffic or promoting its safety;
  - (b) for the purpose of any building operation, demolition or excavation adjacent to the parking place, the maintenance, improvement or reconstruction of the highway or the cleansing of gullies in or adjacent to the parking place, the laying, erection, alteration or repair in or adjacent to the parking place of any sewer or of any main, pipe or apparatus for the supply of gas, water or electricity or any telecommunication system or the placing, maintenance or removal of any traffic sign;
  - (c) for the convenience of occupiers of premises adjacent to the parking place on any occasion of the removal of furniture to or from one office or dwelling house adjacent to the parking place from or to a depository, another office or dwelling house;
  - (d) on any occasion on which it is likely by reason some special attraction that any street will be thronged or obstructed; or
  - (e) for the convenience of occupiers of premises adjacent to the parking place at times of weddings or funerals, or on other special occasions.
- (2) A police constable in uniform or traffic warden may suspend for not longer than twenty four hours the use of a parking place or any part thereof whenever they consider suspension reasonably necessary for the purposes of facilitating the movement of traffic or promoting its safety.
- (3) A duly authorised person suspending the use of a parking place or any part thereof in accordance with the provisions of paragraph (1), or as the case may be, paragraph (2) of this Article shall thereupon place or cause to be placed in or adjacent to any part of that parking place which is suspended a traffic sign of any size, colour and type prescribed or authorised under Section 64 of the Road Traffic Regulation Act 1984 indicating that waiting by vehicles is prohibited.
- (4) No person shall cause or permit a vehicle to wait in a parking place or part thereof during such period as there is in or adjacent to that part of the parking place a traffic sign placed in pursuance of paragraph (3) of this Article. Provided that nothing in this paragraph shall apply to:
  - (a) any vehicle being used for fire brigade, ambulance or police purposes or any vehicle which is waiting for any reason specified in Article 23(1) (c) (e) or (f); or
  - (b) anything done with the permission of the person suspending the use of the parking place or part thereof in pursuance of paragraph (1) of this Article.

## **22. Restriction on use of a parking place**

- (1) No person shall use any parking place or any vehicle while it is in a parking place in connection with the sale or offering for sale of any goods to any person in or near the parking place or in connection with the selling or offering for sale of his skill in handicraft or his services in any other capacity. Provided that nothing in this Article shall prevent the sale of goods from a vehicle:
  - (a) if the goods are immediately delivered at or taken into premises adjacent to the vehicle from which the sale effected; or
  - (b) if the vehicle is one to which provisions of Article 23(1)(i) apply.

## **23. Restriction on waiting by a vehicle in a parking place**

- (1) Any vehicle may wait during the permitted hours anywhere in any part of a parking place if the use of that part has not been suspended and if the vehicle is waiting:
  - (a) for so long as is necessary to enable a person to board or alight from the vehicle and to load thereon or unload therefrom their personal luggage;
  - (b) for so long as is necessary to enable goods to be loaded onto the vehicle from premises adjacent to the parking place or unloaded from the vehicle to premises adjacent to the parking place;
  - (c) for so long as is necessary for postal packets to be collected from or delivered to premises or posting boxes adjacent to the parking place in which the vehicle is waiting;
  - (d) whilst being used for fire brigade, ambulance or police purposes or, not being a passenger vehicle, is being used in the service of a local authority in pursuance of statutory powers or duties provided that in all the circumstances it is reasonably necessary in the exercise of such powers or in the performance of such duties for the vehicle to wait in the place in which it is waiting;
  - (e) the vehicle is waiting only for so long as may be necessary to enable it to be used in connection with the removal of any obstruction to traffic;
  - (f) owing to the driver being prevented from proceeding by circumstances beyond his control or to such waiting being necessary in order to avoid an accident;
  - (g) the vehicle not being a passenger vehicle is waiting only for so long as may be reasonably necessary to enable it to be used for any purpose specified in Article 21(1)(b);
  - (h) the vehicle is in actual use in connection with the removal of furniture to or from one office or dwelling house adjacent to the parking place from or to a depository, another office or dwelling house; or
  - (i) in a parking place if goods are being sold or offered or exposed for sale from the vehicle by a person who is licensed by the Council to sell goods from a stationary vehicle on a pitch situated in a parking place.
- (2) No charge specified in the foregoing provisions of this Order shall be payable in respect of any vehicle waiting in a parking place in accordance with the foregoing provisions of this Article.
- (3) Nothing in the foregoing provisions of this Order shall be taken as authorising anything which would be a contravention of any Regulations made or having effect as if made under Section 25 of the Road Traffic Regulation Act 1984.

## **24. Manner of waiting in a parking place**

- (1) Every vehicle waiting in a parking place by virtue of the provisions of Article 23(1) (c), (g), (h) or (i) shall stand so that every part of the vehicle is wholly within the limits of the parking place unless the width of the vehicle precludes compliance with this paragraph.
- (2) If the width of the vehicle does preclude compliance with paragraph (1) of this Article the vehicle waiting in the parking place shall stand so that the longitudinal axis of the vehicle is parallel to the edge of the carriageway and the distance between the said edge and the nearest wheel of the vehicle is not more than 300 millimetres.
- (3) Every vehicle left in a parking place in relation to which special provisions as to the manner of standing of a vehicle in that parking place is specified in column 4 of Schedules 1, 2, 3, 4, 5, 6, 7 and 8 shall stand so that as to be in accordance with those provisions.

## **25. Placing of traffic signs etc.**

- (1) The Council shall:
  - (a) cause the limits of each parking place to be indicated by placing and maintaining traffic signs of any size, colour and type prescribed or authorised under Section 64 of the Road Traffic Regulation Act 1984; and
  - (b) carry out such other work as is reasonably required for the purpose of the satisfactory operation of a parking place.

## **Section 2 - Residents' Permits**

### **26. Application for and issue of residents' permits for the use of parking places**

- (1) Any resident who is the user of a vehicle of the following class, that is to say a passenger vehicle, a goods vehicle the overall height of which does not exceed 2.28 metres and the overall length of which does not exceed 5.25 metres, a motor cycle or an invalid carriage, may apply to the Council for the issue of a residents' permit in respect of that vehicle and any such application shall be made on a form issued by and obtainable from the Council and shall include the particulars and information required by such form to be supplied.
- (2) The Council may at any time require an applicant for a residents' permit or a residents' permit holder to produce to an officer of the Council such evidence in respect of an application for a residents' permit made to them as they may reasonably call for to verify any particulars of information given to them or in respect of any residents' permit issued by them as they may reasonably call for to verify that the residents' permit is valid.
- (3) In receipt of an application duly made under the foregoing provisions of this Article and upon receipt of the charge specified in Schedule 13, the Council, upon being satisfied that the applicant is a resident and is the user of a vehicle of the class specified in paragraph (1) of this Article, shall issue to the applicant therefor one residents' permit for the leaving during the permitted hours in a parking place referred to in Schedules 3, 4, 6, 7 and 8 of the vehicle to which such residents' permit relates by the owner of such vehicle or by any person using such with the consent of the owner other than a person to whom such vehicle has been let for hire or reward. Provided that, subject to the provisions of Article 27, the Council shall not issue a residents' permit to any resident which would be valid during any period during Which any other residents' permit issued to that resident is or would be valid.
- (4) Subject to the provisions of this Order a residents' permit shall be valid for a period of twelve months running from the beginning of the month in which the residents' permit first became valid.

- (5) Notwithstanding the foregoing provisions of this Order, no permit shall be issued to a resident of a housing unit subject to a planning consent to which has been appended an Informative or which is restricted by a planning obligation made under section 106 of the Town and Country Planning Act 1990a indicating that such resident will not be entitled to a residents' parking permit.
- (6) The carbon dioxide emissions figure of any vehicle is that which is recorded as the engine emissions in the vehicle's registration document or registration certificate. If the registration document or certificate in respect of the vehicle for which the permit is being issued does not contain a statement as to the carbon dioxide emissions figure then the low emission vehicles rates will not apply.
- (7) Permits issued for low emission vehicles, whether also diesel vehicles or not, will always be counted first when counting the total number of residents' permits issued to a household. Where permits have previously been issued to any member of a household then any permits subsequently issued for low emission vehicles will be counted first when permits previously issued are renewed.

## **27. Refund of charge paid and change of vehicle in respect of a residents' permit**

- (1) A residents' permit holder who surrenders a residents' permit to the Council before it becomes valid shall be entitled to a refund of the charge paid in respect thereof less an administration charge as set by the Council.
- (2) A residents' permit holder who surrenders a residents' permit to the Council after it has become valid shall be entitled to a refund of a part of the charge paid less an administration charge as set by the Council. The refund will be paid pro rata for any complete months which remain unexpired at the time when the residents' permit is surrendered to the Council.
- (3) On a change of vehicle where the replacement vehicle is a low emission vehicle and the Council issues a replacement permit the resident shall be entitled to a refund of the charge paid less an administration charge as set by the Council. The refund will be paid pro rata for any complete months which remain unexpired at the time when the change of vehicle is notified to the Council.
- (4) On a change of vehicle where the replacement vehicle is not a low emissions vehicle but is replacing a low emissions vehicle, then the resident shall be required to pay the residents' permit charge as specified in Schedule 13 according to the number of residents' permits issued to the household.

## **28. Application for and issue of business permits for the use of parking places**

- (1) Any business user who is the owner of a motor vehicle of the following class, that is to say a passenger vehicle, a goods vehicle or a motor cycle may apply to the Council for the issue of a business permit in respect of that vehicle and any such application shall be made on a form issued by and obtainable from the Council and shall include the particulars and information required by such form to be supplied.
- (2) The Council may at any time require an applicant for a business permit or a business permit holder to produce to an officer of the Council such evidence in respect of an application for a business permit made to them as they may reasonably call for to verify any particulars or information given to them or in respect of any business permit issued by them as they may reasonably call for to verify that the business permit is valid.

- (3) Upon receipt of an application duly made under the foregoing provisions of this Article and upon receipt of the charge specified in Schedule 12 of this Article, the Council upon being satisfied that the applicant is a business user is the owner of a vehicle of the class specified in paragraph (1) of this Article, shall issue to the applicant therefor one business permit for the leaving during the permitted hours in a parking space in any parking place referred to in Schedule 2, 4, 5 and 6 to this Order of the vehicle to which such business permit relates by the owner of such vehicle or by any person using such vehicle with the consent of the owner other than a person to whom such vehicle has been let for hire or reward.
- (4) Subject to the provisions of this Order a business permit shall be valid for a period of twelve months running from the date on which the business permit first becomes valid.

## **29. Refund of charge paid in respect of business permits**

- (1) A business permit holder who surrenders a business permit to the Council before it becomes valid shall be entitled to a refund of the charge paid in respect thereof less an administration charge as set by the Council.
- (2) A business permit holder who surrenders a business permit to the Council after it has become valid shall be entitled to a refund of the charge paid less an administration charge as set by the Council. The refund will be paid pro rata for any complete months which remain unexpired at the time when the residents' permit is surrendered to the Council.
- (3) The Council may at its absolute discretion limit the number of business permits that are issued at any one time in respect of businesses.

## **30. Surrender, withdrawal and validity of permits**

- (1) A permit holder may surrender a permit to the Council at any time and shall surrender a permit to the Council on the occurrence of any one of the events set out in paragraph (3) of this Article or in accordance with the provisions of paragraph (5) of this Article.
- (2) The Council may, by notice in writing served on the permit holder by sending the same by recorded delivery service to the residents' permit holder at the address shown by that person on the application for the permit or at any other address believed to be that person's place of abode, withdraw a residents' permit if it appears to the Council that any one of the events set out in paragraph (3)(a), (b) or (d) of this Article has occurred and the residents' permit holder shall surrender the residents' permit to the Council within 48 hours of the receipt of the aforementioned notice.
- (3) The events referred to in the foregoing provisions of this Article are:
  - (a) the permit holder ceasing to be a resident or a business user;
  - (b) the permit holder ceasing to be the owner of the vehicle in respect of which the permit was issued;
  - (c) the withdrawal of such permit by the Council under the provisions of paragraph (2) of this Article;
  - (d) the vehicle in respect of which such permit was issued being adapted or used in such a manner that it is not a vehicle of the class specified in respect of the parking place;
  - (e) the issue of the duplicate permit by the Council under the provisions of Article 31;
  - (f) the permit ceasing to be valid pursuant to the provisions of paragraph (4) of this Article.

- (4) Without prejudice to the foregoing provisions of this Article, a permit shall cease to be valid at the expiration of the period specified thereon or the occurrence of any one of the events set out in paragraph (3) (a), (b), (c), (d), (e) or (f) of this Article, whichever is the earlier.
- (5) Where a permit is issued to any person upon receipt of a cheque and the cheque is subsequently dishonoured, the permit shall cease to be of any effect and the Council shall by notice in writing served on the person to whom the permit was issued by sending the same by recorded delivery service to him at the address shown by that person on the application for the permit or any other address believed to be that person's place of abode, require that person to surrender the permit to the Council within 48 hours of the receipt of the aforementioned notice.

### **31. Application for and issue of a duplicate permit**

- (1) If a permit is mutilated or accidentally defaced or the figures or particulars thereon have become illegible or the colour of the permit has become altered by fading or otherwise, the permit holder shall either surrender it to the Council or apply to the Council for the issue to him of a duplicate permit and the Council upon the receipt of the permit, shall issue a duplicate permit so marked and upon such issue the permit shall become valid.
- (2) If a permit is lost or destroyed, the permit holder may apply to the Council for the issue to him of a duplicate permit and the Council, upon being satisfied as to the loss or destruction, shall issue a duplicate permit so marked and upon such issue the permit shall become valid.
- (3) The provisions of this Order shall apply to a duplicate permit and an application therefore as if it were a permit or, as the case may be, an application therefor.

### **32. Form of permit**

- (1) A residents' permit shall be in writing and shall include the following particulars:
  - (a) the registration mark of the vehicle in respect of which the permit is issued;
  - (b) the period during which, subject to the provisions of Article 26(4), the residents' permit shall remain valid;
  - (c) the zone to which the permit applies;
  - (d) an indication that the residents' permit has been issued by the Council; and
  - (e) permit type.
- (2) A business permit shall be in writing and shall include the following particulars:
  - (a) the registration mark of the vehicle in respect of which the permit has been issued or the name of the company to which the permit has been issued;
  - (b) the period during which, subject to the provisions of Article 28(4), the business permit shall remain valid;
  - (c) the zone to which the permit applies;
  - (d) an indication that the business permit has been issued by the Council; and
  - (e) permit type.

## **Section 3 - Residents' Visitor Parking Cards**

### **33. Application for the issue of residents' visitor parking cards for the use of parking places**

- (1) Any resident may apply to the Council for the issue of up to ten residents' visitor parking cards for a vehicle of the class described in Article 26(1) and belonging to a person visiting that household and any such application shall be made on a form issued by and obtainable from the Council and shall include the particulars and information required by such form to be supplied.
- (2) The Council may at any time require an applicant for residents' visitor parking cards to produce to an officer of the Council such evidence in respect of an application for such a residents' visitor parking cards made to them as they may reasonably call for to verify any particulars or information given to them.
- (3) On receipt of an application duly made under the foregoing provisions of this Article and upon receipt of the charge specified in Schedule 14, the Council upon being satisfied that the applicant is a resident, shall issue to the applicant the residents' visitors parking cards.
- (4) The number of residents' visitor parking cards shall be restricted to a maximum of ten residents' visitor parking cards per household in any 12 month period.

#### **34. Refund of charge paid in respect of a residents' visitor parking card**

- (1) A resident who surrenders a wholly unused residents' visitor parking card to the Council shall be entitled to a refund of the charge paid.

#### **35. Surrender, withdrawal and validity of a residents' visitor parking card**

- (1) A householder may surrender a residents' visitor parking card to the Council at any time and shall surrender a residents' visitor parking card to the Council on the occurrence of the event set out in paragraph (3) of this Article or in accordance with the provisions of paragraph (5) of this Article.
- (2) The Council may, by notice in writing served on the householder by sending the same by recorded delivery service to the householder at the address shown by that person on the application for the residents' visitor parking card or any other address believed to be that person's place of abode, withdraw a residents' visitor parking card if it appears to the Council that the event set out in paragraph (3)(a) of this Article has occurred and the householder shall surrender the residents' visitor parking card to the Council within 48 hours of the receipt of the afore-mentioned notice.
- (3) The events referred to in the foregoing provisions of this Article are:
  - (a) the householder ceasing to be a resident;
  - (b) the withdrawal of such a residents' visitor parking card by the Council under the provisions of paragraph (2) of this Article;
  - (c) the residents' visitor parking card ceasing to be valid pursuant to the provisions of paragraph (4) of this Article.
- (4) Without prejudice to the foregoing provisions of this Article, a residents' visitor parking card shall cease to be valid at the expiration of the period specified thereon or on the occurrence of any one of the events set out in paragraph (3) (a) or (b) of this Article, whichever is the earlier.
- (5) Where residents' visitor parking cards are issued to any person upon receipt of a cheque and the cheque is subsequently dishonoured, the residents' visitor parking cards shall cease to be of any effect and the Council shall by notice in writing served on the person to whom the

residents' visitor parking cards were issued by sending the same by recorded delivery service to him at the address shown by that person on the application for the residents' visitor parking cards or at any other address believed to be that person's place of abode, require that person to surrender the residents' visitor parking cards to the Council within 48 hours of the receipt of the afore-mentioned notice.

### **36. Application for and issue of replacement residents' visitor parking cards**

- (1) If a residents' visitor parking card is mutilated or accidentally defaced or the figures or particulars thereon have become illegible or the colour of the residents' visitor parking card has become altered by fading or otherwise, the householder shall either surrender it to the Council or apply to the Council for the issue of a replacement residents' visitor parking card and the Council, upon receipt of the residents' visitor parking card, shall issue a replacement residents' visitor parking card.
- (2) The provisions of this Order shall apply to a replacement residents' visitor parking card and an application therefor as if it were a residents' visitor parking card or, as the case may be, an application therefor.

### **37. Form of residents' visitor parking card**

- (1) A residents' visitor parking card shall be in writing and shall include the following particulars:
  - (a) the year;
  - (b) the month;
  - (c) the date in the month;
  - (d) the time of arrival;
  - (e) the vehicle registration mark;
  - (f) the period during which, subject to the provisions of Article 33(3), the residents' visitor parking card may remain valid;
  - (g) the zone to which the residents' visitors parking card applies;
  - (h) an indication that the residents' visitor parking card has been issued by the Council.
- (2) The details required by paragraph (1)(a), (1)(b), (1)(c), (1)(d) and (1)(e) shall be written in on the residents' visitors parking card in ink in the spaces provided.

Dated this ninth day of March 2020



Assistant Director Transport, Parking & Environmental Strategy  
(the officer appointed for the purpose)

### Schedule 1

Parking places in respect of which a vehicle may be left during the permitted hours if it displays a valid parking ticket from a ticket machine.

| 1                    | 2                        | 3                              | 4                          |
|----------------------|--------------------------|--------------------------------|----------------------------|
| No. of parking place | Designated parking place | Minimum number of parking bays | Special manner of standing |

No items

---

## Schedule 2

Parking places in respect of which a vehicle may be left during the permitted hours if it displays a valid parking ticket from a ticket machine or a valid business permit.

| 1                    | 2                        | 3                              | 4                          |
|----------------------|--------------------------|--------------------------------|----------------------------|
| No. of parking place | Designated parking place | Minimum number of parking bays | Special manner of standing |

No items.

---

### Schedule 3

Parking places in respect of which a vehicle may be left during the permitted hours if it displays a valid residents' permit, a valid residents' visitor parking card or a valid parking ticket from a ticket machine.

| 1                    | 2                        | 3                              | 4                          |
|----------------------|--------------------------|--------------------------------|----------------------------|
| No. of parking place | Designated parking place | Minimum number of parking bays | Special manner of standing |

No Items

---

#### Schedule 4

In relation to a parking place referred to in this Schedule, the expression “permitted hours” means the period between 9am-11am Monday to Friday, except for Christmas Day, Good Friday and Bank Holidays

Parking places in respect of which a vehicle may be left during the permitted hours if it displays a valid residents’ permit, residents’ visitor parking card, business permit or a valid payment by telephone – maximum stay 1 hour.

| 1<br>No. of parking place | 2<br>Designated parking place  | 3<br>Minimum number of parking bays | 4<br>Special manner of standing |
|---------------------------|--|-------------------------------------|---------------------------------|
| 1.                        | Parkwood Road, Isleworth, the north-west side, from a point 11 metres north-east of the north-eastern kerbline of Wood Lane for a distance of 24 metres in a north-easterly direction                      | 1                                   | -                               |
| 2.                        | Parkwood Road, Isleworth, the north-west side, from a point 49 metres north-east of the north-eastern kerbline of Wood Lane to a point 10 metres south-west of the south-western kerbline of Harewood Road | 1                                   | -                               |
| 3.                        | Parkwood Road, Isleworth, the south-east side, from a point 11 metres north-east of the north-eastern kerbline of Wood Lane for a distance of 27 metres in a north-easterly direction                      | 1                                   | -                               |
| 4.                        | Parkwood Road, Isleworth, the south-east side, from a point 7 metres south-west of the boundary of Nos. 2/4 Parkwood Road for a distance of 10 metres in a north-easterly direction                        | 1                                   | -                               |
| 5.                        | Parkwood Road, Isleworth, the south-east side, from a point 10 metres south-west of the boundary of Nos. 6/8 Parkwood Road for a distance of 13 metres in a north-easterly direction                       | 1                                   | -                               |
| 6.                        | Wood Lane, Isleworth, the south-west side, from a point 3 metres south-east of the extended property boundary of 99/101 Wood Lane to the extended property boundary of 113/115 Wood Lane                   | 1                                   | -                               |
| 232.                      | Musgrave Road, Isleworth, the south-east side, from a point 17 metres south-west of the south-western kerbline of Wood Lane for a distance of 15 metres in a south-westerly direction                      | 1                                   | -                               |

#### Schedule 4

| 1                    | 2  | 3                              | 4                          |
|----------------------|--|--------------------------------|----------------------------|
| No. of parking place | Designated parking place   | Minimum number of parking bays | Special manner of standing |
| 233.                 | Musgrave Road, Isleworth, the south-east side, from a point 37 metres south-west of the south-western kerblines of Wood Lane to a point 5 metres north-east of the extended property boundary of 5/7 Musgrave Road | 1                              | -                          |
| 234.                 | Musgrave Road, Isleworth, the south-east side, from a point 22 metres north-east of the eastern kerblines of College Road to a point 5 metres south-west of the extended property boundary of 5/7 Musgrave Road    | 1                              | -                          |

### Schedule 5

Parking places in respect of which a vehicle may be left during the permitted hours if it displays a valid business permit.

| 1                    | 2                        | 3                              | 4                          |
|----------------------|--------------------------|--------------------------------|----------------------------|
| No. of parking place | Designated parking place | Minimum number of parking bays | Special manner of standing |

No items.

---

### Schedule 6

Parking places in respect of which a vehicle may be left during the permitted hours if it displays a valid business permit or a valid residents' permit or a residents' visitor parking card.

| 1                    | 2                        | 3                              | 4                          |
|----------------------|--------------------------|--------------------------------|----------------------------|
| No. of parking place | Designated parking place | Minimum number of parking bays | Special manner of standing |

No items.

---

## Schedule 7

In relation to a parking place referred to in this Schedule, the expression “permitted hours” means the period between 9am-11am Monday to Friday, except for Christmas Day, Good Friday and Bank Holidays

Parking places in respect of which a vehicle may be left during the permitted hours if it displays a valid residents’ permit or a valid residents’ visitor parking card.

| 1<br>No. of parking place | 2<br>Designated parking place   | 3<br>Minimum number of parking bays | 4<br>Special manner of standing |
|---------------------------|---|-------------------------------------|---------------------------------|
| 7.                        | Albury Avenue, Isleworth, the outer side, from a point 5 metres south of the boundary of Nos. 4/6 Albury Avenue for a distance of 8 metres in a northerly direction   |                                     |                                 |
| 8.                        | Albury Avenue, Isleworth, the outer side, from a point 4 metres south of the boundary of Nos. 8/10 Albury Avenue for a distance of 9 metres in a northerly direction  |                                     | Remove this bay please          |
| 9.                        | Albury Avenue, Isleworth, the outer side, from a point 5 metres south of the boundary of Nos. 12/14 Albury Avenue for a distance of 9 metres in a northerly direction |                                     |                                 |
| 10.                       | Albury Avenue, Isleworth, the outer side, from a point 4 metres south of the boundary of Nos. 16/18 Albury Avenue for a distance of 7 in a northerly direction        |                                     |                                 |
| 11.                       | Albury Avenue, Isleworth, the outer side, from a point 4 metres south of the boundary of Nos. 20/22 Albury Avenue for a distance of 8 in a northerly direction        |                                     |                                 |
| 12.                       | Albury Avenue, Isleworth, the outer side, from a point 3 metres west of the boundary of Nos. 28/30 Albury Avenue for a distance of 7 metres in an easterly direction  |                                     |                                 |
| 13.                       | Albury Avenue, Isleworth, the outer side, from a point 5 metres west of the boundary of Nos. 32/34 Albury Avenue for a distance of 9 metres in an easterly direction  |                                     |                                 |
| 14.                       | Albury Avenue, Isleworth, the outer side, from a point 6 metres west of the boundary of Nos. 36/38 Albury Avenue for a distance of 10 metres in an easterly direction |                                     |                                 |

### Schedule 7 (continued)

| 1                    | 2  | 3                              | 4                          |
|----------------------|--|--------------------------------|----------------------------|
| No. of parking place | Designated parking place   | Minimum number of parking bays | Special manner of standing |
| 15.                  | Albury Avenue, Isleworth, the outer side, from a point 5 metres west of the boundary of Nos. 40/42 Albury Avenue for a distance of 8 metres in an easterly direction                                   | -                              | -                          |
| 16.                  | Albury Avenue, Isleworth, the outer side, from a point 5 metres west of the boundary of Nos. 44/46 Albury Avenue for a distance of 8 metres in an easterly direction                                   | -                              | -                          |
| 17.                  | Albury Avenue, Isleworth, the outer side, from a point 3 metres west of the boundary of Nos. 48/50 Albury Avenue for a distance of 9 metres in an easterly direction                                   | -                              | -                          |
| 18.                  | Campion Road, Isleworth, the south-west side, from a point 21 metres north-west of the north-western kerbline of Parkwood Road to a point 4 metres north-west of the boundary of Nos. 4/6 Campion Road | -                              | -                          |
| 19.                  | Campion Road, Isleworth, the south-west side, from a point 6 metres south-east of the boundary of Nos. 8/10 Campion Road for a distance of 10 metres in a north-westerly direction                     | -                              | -                          |
| 20.                  | Campion Road, Isleworth, the south-west side, from a point 4 metres south-east of the boundary of Nos. 12/14 Campion Road for a distance of 9 metres in a north-westerly direction                     | -                              | -                          |
| 21.                  | Campion Road, Isleworth, the south-west side, from a point 2 metres south-east of the boundary of Nos. 16/18 Campion Road for a distance of 5 metres in a north-westerly direction                     | -                              | -                          |
| 22.                  | Campion Road, Isleworth, the south-west side, from a point 4 metres south-east of the boundary of Nos. 20/22 Campion Road for a distance of 8 metres in a north-westerly direction                     | -                              | -                          |

### Schedule 7 (continued)

| 1<br>No. of<br>parking<br>place | 2<br>Designated parking place   | 3<br>Minimum<br>number of<br>parking<br>bays | 4<br>Special<br>manner of<br>standing |
|---------------------------------|---|--|---------------------------------------|
| 23.                             | Campion Road, Isleworth, the south-west side, from a point 5 metres south-east of the boundary of Nos. 24/26 Campion Road for a distance of 9 metres in a north-westerly direction                      | -  | -                                     |
| 24.                             | Campion Road, Isleworth, the south-west side, from a point 4 metres north-west of the boundary of Nos. 26/28 Campion Road to a point 5 metres north-west of the boundary of Nos. 28/30 Campion Road     | -  | -                                     |
| 25.                             | Campion Road, Isleworth, the south-west side, from a point 6 metres south-east of the south-eastern kerbline of Northumberland Avenue for a distance of 18 metres in a south-easterly direction         | -  | -                                     |
| 26.                             | Campion Road, Isleworth, the north-east side, from a point 10 metres north-west of the north-western kerbline of Parkwood Road to a point 14 metres south-east of the boundary of Nos. 3/5 Campion Road | -  | -                                     |
| 27.                             | Campion Road, Isleworth, the north-east side, from a point 6 metres south-east of the boundary of Nos. 3/5 Campion Road for a distance of 11 metres in a north-westerly direction                       | -  | -                                     |
| 28.                             | Campion Road, Isleworth, the north-east side, from a point 4 metres south-east of the boundary of Nos. 7/9 Campion Road for a distance of 8 metres in a north-westerly direction                        | -  | -                                     |
| 29.                             | Campion Road, Isleworth, the north-east side, from a point 5 metres south-east of the boundary of Nos. 11/13 Campion Road for a distance of 10 metres in a north-westerly direction                     | -  | -                                     |
| 30.                             | Campion Road, Isleworth, the north-east side, from a point 5 metres south-east of the boundary of Nos. 15/17 Campion Road to a point 4 metres south-east of the boundary of Nos. 17/19 Campion Road     | -  | -                                     |

### Schedule 7 (continued)

| 1<br>No. of<br>parking<br>place | 2<br>Designated parking place   | 3<br>Minimum<br>number of<br>parking<br>bays | 4<br>Special<br>manner of<br>standing |
|---------------------------------|---|--|---------------------------------------|
| 31.                             | Campion Road, Isleworth, the north-east side, from a point 4 metres north-west of the boundary of Nos. 17/19 Campion Road to a point 5 metres south-east of the boundary of Nos. 21/23 Campion Road                             | -  | -                                     |
| 32.                             | Campion Road, Isleworth, the north-east side, from a point 5 metres north-west of the boundary of Nos. 21/23 Campion Road to a point 4 metres north-west of the boundary of Nos. 23/25 Campion Road                             | -  | -                                     |
| 33.                             | Campion Road, Isleworth, the north-east side, from a point 6 metres south-east of the south-eastern kerbline of Northumberland Avenue for a distance of 13 metres in a south-easterly direction                                 | -  | -                                     |
| 34.                             | Downs View, Isleworth, the south-east & south-west side, from a point 14 metres south-west of the boundary of Nos. 20/21 Downs View to its north-eastern extent   | -  | Permit parking area                   |
| 35.                             | Downs View, Isleworth, the south-east & north-east side, from a point 7 metres north-east of the boundary of Nos. 22/23 Downs View to its south-western extent  | -  | Permit parking area                   |
| 36.                             | Downs View, Isleworth, the north-east & north-west side, for its entire length from the north-eastern extent to the south-western extent  | -  | Permit parking area                   |
| 37.                             | Downs View, Isleworth, the south-west side, from a point 10 metres north-west of the north-western kerbline of Parkwood Road to a point 2 metres south-east of its extended north-western building line of number 22 Downs View | -  | Permit parking area                   |
| 38.                             | Downs View, Isleworth, the north-east side, from a point 11 metres north-west of the north-western kerbline of Parkwood Road to a point 1 metre south-east of its extended north-western building line of number 22 Downs View  | -  | Permit parking area                   |

### Schedule 7 (continued)

| 1<br>No. of<br>parking<br>place | 2<br>Designated parking place  | 3<br>Minimum<br>number of<br>parking<br>bays | 4<br>Special<br>manner of<br>standing |
|---------------------------------|--|--|---------------------------------------|
| 39.                             | Harewood Road, Isleworth, the north-east side, from a point 10 metres north-west of the north-western kerbline of Parkwood Road for a distance of 5 metres in a north-westerly direction | -  | -                                     |
| 40.                             | Harewood Road, Isleworth, the north-east side, from a point 2 metres south-east of the boundary of Nos. 6/8 Harewood Road for a distance of 6 metres in a north-westerly direction       | -  | -                                     |
| 41.                             | Harewood Road, Isleworth, the north-east side, from a point 3 metres south-east of the boundary of Nos. 10/12 Harewood Road for a distance of 7 metres in a north-westerly direction     | -  | -                                     |
| 42.                             | Harewood Road, Isleworth, the north-east side, from a point 3 metres south-east of the boundary of Nos. 14/16 Harewood Road for a distance of 9 metres in a north-westerly direction     | -  | -                                     |
| 43.                             | Harewood Road, Isleworth, the north-east side, from a point 4 metres south-east of the boundary of Nos. 18/20 Harewood Road for a distance of 9 metres in a north-westerly direction     | -  | -                                     |
| 44.                             | Harewood Road, Isleworth, the north-east side, from a point 4 metres south-east of the boundary of Nos. 22/24 Harewood Road for a distance of 7 metres in a north-westerly direction     | -  | -                                     |
| 45.                             | Harewood Road, Isleworth, the north-east side, from a point 3 metres south-east of the boundary of Nos. 26/28 Harewood Road for a distance of 8 metres in a north-westerly direction     | -  | -                                     |
| 46.                             | Harewood Road, Isleworth, the north-east side, from a point 4 metres south-east of the boundary of Nos. 30/32 Harewood Road for a distance of 8 metres in a north-westerly direction     | -  | -                                     |

### Schedule 7 (continued)

| 1<br>No. of<br>parking<br>place | 2<br>Designated parking place   | 3<br>Minimum<br>number of<br>parking<br>bays | 4<br>Special<br>manner of<br>standing |
|---------------------------------|---|--|---------------------------------------|
| 47.                             | Harewood Road, Isleworth, the north-east side, from a point 11 metres north-west of the boundary of Nos. 30/32 Harewood Road to a point 32 metres south-east of the south-eastern kerbline of Northumberland Avenue | -  | -                                     |
| 48.                             | Harewood Road, Isleworth, the north-east side, from a point 11 metres north-west of the north-western kerbline of Northumberland Avenue for a distance of 11 metres in a north-westerly direction                   | -  | -                                     |
| 49.                             | Harewood Road, Isleworth, the north-east side, from a point 4 metres south-east of the boundary of Nos. 42/44 Harewood Road to a point 4 metres south-east of the boundary of Nos. 44/46 Harewood Road              | -  | -                                     |
| 50.                             | Harewood Road, Isleworth, the north-east side, from a point 4 metres north-west of the boundary of Nos. 44/46 Harewood Road to a point 5 metres south-east of the boundary of Nos. 48/50 Harewood Road              | -  | -                                     |
| 51.                             | Harewood Road, Isleworth, the north-east side, from a point 5 metres north-west of the boundary of Nos. 48/50 Harewood Road to a point 5 metres south-east of the boundary of Nos. 52/54 Harewood Road              | -  | -                                     |
| 52.                             | Harewood Road, Isleworth, the north-east side, from a point 4 metres north-west of the boundary of Nos. 52/54 Harewood Road to a point 5 metres south-east of the boundary of Nos. 56/58 Harewood Road              | -  | -                                     |
| 53.                             | Harewood Road, Isleworth, the north-east side, from a point 4 metres north-west of the boundary of Nos. 56/58 Harewood Road to a point 5 metres south-east of the boundary of Nos. 60/62 Harewood Road              | -  | -                                     |

### Schedule 7 (continued)

| 1<br>No. of<br>parking<br>place | 2<br>Designated parking place  | 3<br>Minimum<br>number of<br>parking<br>bays | 4<br>Special<br>manner of<br>standing |
|---------------------------------|--|--|---------------------------------------|
| 54.                             | Harewood Road, Isleworth, the north-east side, from a point 4 metres north-west of the boundary of Nos. 60/62 Harewood Road to a point 4 metres south-east of the boundary of Nos. 64/66 Harewood Road               | -  | -                                     |
| 55.                             | Harewood Road, Isleworth, the north-east side, from a point 4 metres north-west of the boundary of Nos. 64/66 Harewood Road to a point 5 metres south-east of the boundary of Nos. 68/70 Harewood Road               | -  | -                                     |
| 56.                             | Harewood Road, Isleworth, the north-east side, from a point 5 metres north-west of the boundary of Nos. 68/70 Harewood Road to a point 4 metres south-east of the boundary of Nos. 72/74 Harewood Road               | -  | -                                     |
| 57.                             | Harewood Road, Isleworth, the north-east side, from a point 4 metres north-west of the boundary of Nos. 72/74 Harewood Road to a point 4 metres south-east of the boundary of Nos. 76/78 Harewood Road               | -  | -                                     |
| 58.                             | Harewood Road, Isleworth, the north-east side, from a point 4 metres north-west of the boundary of Nos. 76/78 Harewood Road to a point 8 metres north-west of the boundary of Nos. 78/80 Harewood Road               | -  | -                                     |
| 59.                             | Harewood Road, Isleworth, the north-east side, from a point 18 metres north-west of the boundary of Nos. 78/80 Harewood Road to a point 1 metres north-west of the extended property boundary of 97/99 Harewood Road | -  | -                                     |
| 60.                             | Harewood Road, Isleworth, the south-west side, from a point 2 metres south-east of the boundary of Nos. 5/7 Harewood Road for a distance of 5 metres in a north-westerly direction                                   | -  | -                                     |

### Schedule 7 (continued)

| 1                    | 2  | 3                              | 4                          |
|----------------------|--|--------------------------------|----------------------------|
| No. of parking place | Designated parking place   | Minimum number of parking bays | Special manner of standing |
| 61.                  | Harewood Road, Isleworth, the south-west side, from a point 6 metres south-east of the boundary of Nos. 9/11 Harewood Road for a distance of 9 metres in a north-westerly direction                    | -                              | -                          |
| 62.                  | Harewood Road, Isleworth, the south-west side, from a point 6 metres south-east of the boundary of Nos. 13/15 Harewood Road for a distance of 8 metres in a north-westerly direction                   | -                              | -                          |
| 63.                  | Harewood Road, Isleworth, the south-west side, from a point 5 metres south-east of the boundary of Nos. 17/19 Harewood Road for a distance of 8 metres in a north-westerly direction                   | -                              | -                          |
| 64.                  | Harewood Road, Isleworth, the south-west side, from a point 4 metres south-east of the boundary of Nos. 21/23 Harewood Road for a distance of 7 metres in a north-westerly direction                   | -                              | -                          |
| 65.                  | Harewood Road, Isleworth, the south-west side, from a point 6 metres south-east of the boundary of Nos. 25/27 Harewood Road for a distance of 9 metres in a north-westerly direction                   | -                              | -                          |
| 66.                  | Harewood Road, Isleworth, the south-west side, from a point 20 metres south-east of the south-eastern kerblines of Northumberland Avenue for a distance of 5 metres in a south-easterly direction      | -                              | -                          |
| 67.                  | Harewood Road, Isleworth, the south-west side, from a point 9 metres south-east of the south-eastern kerblines of Northumberland Avenue for a distance of 6 metres in a south-easterly direction       | -                              | -                          |
| 68.                  | Harewood Road, Isleworth, the south-west side, from a point 5 metres north-west of the boundary of Nos. 47/49 Harewood Road to a point 4 metres south-east of the boundary of Nos. 51/53 Harewood Road | -                              | -                          |

### Schedule 7 (continued)

| 1<br>No. of<br>parking<br>place | 2<br>Designated parking place  | 3<br>Minimum<br>number of<br>parking<br>bays | 4<br>Special<br>manner of<br>standing |
|---------------------------------|--|--|---------------------------------------|
| 69.                             | Harewood Road, Isleworth, the south-west side, from a point 4 metres north-west of the boundary of Nos. 51/53 Harewood Road to a point 5 metres south-east of the boundary of Nos. 55/57 Harewood Road | -  | -                                     |
| 70.                             | Harewood Road, Isleworth, the south-west side, from a point 4 metres north-west of the boundary of Nos. 55/57 Harewood Road to a point 5 metres south-east of the boundary of Nos. 59/61 Harewood Road | -  | -                                     |
| 71.                             | Harewood Road, Isleworth, the south-west side, from a point 5 metres north-west of the boundary of Nos. 59/61 Harewood Road to a point 5 metres south-east of the boundary of Nos. 63/65 Harewood Road | -  | -                                     |
| 72.                             | Harewood Road, Isleworth, the south-west side, from a point 4 metres north-west of the boundary of Nos. 63/65 Harewood Road to a point 4 metres south-east of the boundary of Nos. 67/69 Harewood Road | -  | -                                     |
| 73.                             | Harewood Road, Isleworth, the south-west side, from a point 4 metres north-west of the boundary of Nos. 67/69 Harewood Road to a point 4 metres south-east of the boundary of Nos. 71/73 Harewood Road | -  | -                                     |
| 74.                             | Harewood Road, Isleworth, the south-west side, from a point 4 metres north-west of the boundary of Nos. 71/73 Harewood Road to a point 5 metres south-east of the boundary of Nos. 75/77 Harewood Road | -  | -                                     |
| 75.                             | Harewood Road, Isleworth, the south-west side, from a point 5 metres north-west of the boundary of Nos. 75/77 Harewood Road to a point 5 metres south-east of the boundary of Nos. 79/81 Harewood Road | -  | -                                     |

### Schedule 7 (continued)

| 1                    | 2   | 3                              | 4                          |
|----------------------|---|--------------------------------|----------------------------|
| No. of parking place | Designated parking place  | Minimum number of parking bays | Special manner of standing |
| 76.                  | Harewood Road, Isleworth, the south-west side, from a point 4 metres north-west of the boundary of Nos. 79/81 Harewood Road to a point 5 metres south-east of the boundary of Nos. 83/85 Harewood Road  | -                              | -                          |
| 77.                  | Harewood Road, Isleworth, the south-west side, from a point 4 metres north-west of the boundary of Nos. 83/85 Harewood Road to a point 5 metres south-east of the boundary of Nos. 87/89 Harewood Road  | -                              | -                          |
| 78.                  | Harewood Road, Isleworth, the south-west side, from a point 6 metres north-west of the boundary of Nos. 87/89 Harewood Road to a point 5 metres south-east of the boundary of Nos. 91/93 Harewood Road  | -                              | -                          |
| 79.                  | Harewood Road, Isleworth, the south-west side, from a point 6 metres north-west of the boundary of Nos. 91/93 Harewood Road to a point 4 metres south-east of the boundary of Nos. 95/97 Harewood Road  | -                              | -                          |
| 80.                  | Harewood Road, Isleworth, the south-west side, from a point 3 metres north-west of the boundary of Nos. 95/97 Harewood Road to a point 4 metres south-east of the boundary of Nos. 99/101 Harewood Road | -                              | -                          |
| 81.                  | Northumberland Avenue, Isleworth, the north-west side, from a point 10 metres north-east of the north-eastern kerbline of Harewood Road for a distance of 17 metres in a north-easterly direction       | -                              | -                          |
| 82.                  | Northumberland Avenue, Isleworth, the north-west side, from a point 5 metres south-west of the boundary of Nos. 4/6 Northumberland Avenue for a distance of 11 metres in a north-easterly direction     | -                              | -                          |

### Schedule 7 (continued)

| 1<br>No. of<br>parking<br>place | 2<br>Designated parking place  | 3<br>Minimum<br>number of<br>parking<br>bays | 4<br>Special<br>manner of<br>standing |
|---------------------------------|--|--|---------------------------------------|
| 83.                             | Northumberland Avenue, Isleworth, the north-west side, from a point 10 metres south-west of the south-western kerbline of Albury Avenue (western junction) for a distance of 6 metres in a south-westerly direction            | -  | -                                     |
| 84.                             | Northumberland Avenue, Isleworth, the north-west side, from a point 12 metres north-east of the north-eastern kerbline of Albury Avenue (western junction) for a distance of 10 metres in a north-easterly direction           | -  | -                                     |
| 85.                             | Northumberland Avenue, Isleworth, the north-west side, from a point 4 metres south-west of the boundary of Nos. 12/14 Northumberland Avenue for a distance of 7 metres in a north-easterly direction                           | -  | -                                     |
| 86.                             | Northumberland Avenue, Isleworth, the north-west side, from a point 3 metres south-west of the boundary of Nos. 16/18 Northumberland Avenue to a point 5 metres south-west of the boundary of Nos. 18/20 Northumberland Avenue | -  | -                                     |
| 87.                             | Northumberland Avenue, Isleworth, the north-west side, from a point 4 metres north-east of the boundary of Nos. 18/20 Northumberland Avenue to a point 6 metres south-west of the boundary of Nos. 22/24 Northumberland Avenue | -  | -                                     |
| 88.                             | Northumberland Avenue, Isleworth, the north-west side, from a point 5 metres north-east of the boundary of Nos. 22/24 Northumberland Avenue to a point 4 metres north-east of the boundary of Nos. 24/26 Northumberland Avenue | -  | -                                     |
| 89.                             | Northumberland Avenue, Isleworth, the north-west side, from a point 9 metres south-west of the south-western kerbline of Albury Avenue (eastern junction) for a distance of 5 metres in a south-westerly direction             | -  | -                                     |

### Schedule 7 (continued)

| 1<br>No. of<br>parking<br>place | 2<br>Designated parking place  | 3<br>Minimum<br>number of<br>parking<br>bays | 4<br>Special<br>manner of<br>standing |
|---------------------------------|--|--|---------------------------------------|
| 90.                             | Northumberland Avenue, Isleworth, the north-west side, from a point 9 metres north-east of the north-eastern kerblines of Albury Avenue (eastern junction) for a distance of 9 metres in a north-eastern direction | -  | -                                     |
| 91.                             | Northumberland Avenue, Isleworth, the north-west side, from a point 9 metres south-west of the boundary of Nos. 32/34 Northumberland Avenue for a distance of 15 metres in a north-eastern direction               | -  | -                                     |
| 92.                             | Northumberland Avenue, Isleworth, the north-west side, from a point 10 metres south-west of the south-western kerblines of Roxborough Avenue for a distance of 12 metres in a south-westerly direction             | -  | -                                     |
| 93.                             | Northumberland Avenue, Isleworth, the south-east side, from a point 13 metres north-east of the north-eastern kerblines of Wood Lane for a distance of 37 metres in a north-easterly direction                     | -  | -                                     |
| 94.                             | Northumberland Avenue, Isleworth, the south-east side, from a point 7 metres south-west of the south-western kerblines of Harewood Road for a distance of 30 metres in a south-westerly direction                  | -  | -                                     |
| 95.                             | Northumberland Avenue, Isleworth, the south-east side, from a point 6 metres south-west of the boundary of Nos. 3/5 Northumberland Avenue for a distance of 9 metres in a north-easterly direction                 | -  | -                                     |
| 96.                             | Northumberland Avenue, Isleworth, the south-east side, from a point 9 metres north-east of the boundary of Nos. 3/5 Northumberland Avenue for a distance of 5 metres in a north-easterly direction                 | -  | -                                     |

### Schedule 7 (continued)

| 1<br><br>No. of<br>parking<br>place | 2<br><br>Designated parking place  | 3<br><br>Minimum<br>number of<br>parking<br>bays | 4<br><br>Special<br>manner of<br>standing |
|-------------------------------------|--|--|---|
| 97.                                 | Northumberland Avenue, Isleworth, the south-east side, from a point 6 metres south-west of the south-western kerbline of Campion Road for a distance of 19 metres in a south-westerly direction                                | -  | -   |
| 98.                                 | Northumberland Avenue, Isleworth, the south-east side, from a point 12 metres north-east of the north-eastern kerbline of Campion Road for a distance of 8 metres in a north-easterly direction                                | -  | -   |
| 99.                                 | Northumberland Avenue, Isleworth, the south-east side, from a point 4 metres north-east of the boundary of Nos. 15/17 Northumberland Avenue to a point 5 metres south-west of the boundary of Nos. 19/21 Northumberland Avenue | -  | -   |
| 100.                                | Northumberland Avenue, Isleworth, the south-east side, from a point 5 metres north-east of the boundary of Nos. 19/21 Northumberland Avenue to a point 5 metres south-west of the boundary of Nos. 23/25 Northumberland Avenue | -  | -   |
| 101.                                | Northumberland Avenue, Isleworth, the south-east side, from a point 5 metres north-east of the boundary of Nos. 23/25 Northumberland Avenue to a point 5 metres south-west of the boundary of Nos. 27/29 Northumberland Avenue | -  | -   |
| 102.                                | Northumberland Avenue, Isleworth, the south-east side, from a point 5 metres north-east of the boundary of Nos. 27/29 Northumberland Avenue to a point 5 metres south-west of the boundary of Nos. 31/33 Northumberland Avenue | -  | -   |
| 103.                                | Northumberland Avenue, Isleworth, the south-east side, from a point 6 metres north-east of the boundary of Nos. 31/33 Northumberland Avenue to a point 5 metres south-west of the boundary of Nos. 35/37 Northumberland Avenue | -  | -   |

### Schedule 7 (continued)

| 1<br>No. of<br>parking<br>place | 2<br>Designated parking place  | 3<br>Minimum<br>number of<br>parking<br>bays | 4<br>Special<br>manner of<br>standing |
|---------------------------------|--|--|---------------------------------------|
| 104.                            | Northumberland Avenue, Isleworth, the south-east side, from a point 5 metres north-east of the boundary of Nos. 35/37 Northumberland Avenue to a point 5 metres south-west of the boundary of Nos. 39/41 Northumberland Avenue | -  | -                                     |
| 105.                            | Northumberland Avenue, Isleworth, the south-east side, from a point 5 metres north-east of the boundary of Nos. 39/41 Northumberland Avenue to a point 4 metres south-west of the boundary of Nos. 43/45 Northumberland Avenue | -  | -                                     |
| 106.                            | Northumberland Avenue, Isleworth, the south-east side, from a point 5 metres north-east of the boundary of Nos. 43/45 Northumberland Avenue to a point 5 metres north-east of the boundary of Nos. 45/47 Northumberland Avenue | -  | -                                     |
| 107.                            | Northumberland Avenue, Isleworth, the south-east side, from a point 11 metres south-west of the south-western kerbline of Roxborough Avenue for a distance of 6 metres in a south-westerly direction                           | -  | -                                     |
| 108.                            | Parkwood Road, Isleworth, the north-west side, from a point 10 metres north-east of the north-eastern kerbline of Harewood Road for a distance of 27 metres in a north-easterly direction                                      | -  | -                                     |
| 109.                            | Parkwood Road, Isleworth, the north-west side, from a point 6 metres south-west of the boundary of Nos. 1/3 Parkwood Road for a distance of 12 metres in a north-easterly direction  | -  | -                                     |
| 110.                            | Parkwood Road, Isleworth, the north-west side, from a point 10 metres north-east of the north-eastern kerbline of Campion Road for a distance of 19 metres in a north-easterly direction                                       | -  | -                                     |

### Schedule 7 (continued)

| 1<br>No. of<br>parking<br>place | 2<br>Designated parking place  | 3<br>Minimum<br>number of<br>parking<br>bays | 4<br>Special<br>manner of<br>standing |
|---------------------------------|--|--|---------------------------------------|
| 111.                            | Parkwood Road, Isleworth, the north-west side, from a point 6 metres south-west of the boundary of Nos. 9/11 Parkwood Road for a distance of 10 metres in a north-easterly direction                   | -  | -                                     |
| 112.                            | Parkwood Road, Isleworth, the north-west side, from a point 4 metres south-west of the boundary of Nos. 13/15 Parkwood Road for a distance of 9 metres in a north-easterly direction                   | -  | -                                     |
| 113.                            | Parkwood Road, Isleworth, the north-west side, from a point 3 metres south-west of the boundary of Nos. 17/19 Parkwood Road for a distance of 8 metres in a north-easterly direction                   | -  | -                                     |
| 114.                            | Parkwood Road, Isleworth, the north-west side, from a point 5 metres south-west of the boundary of Nos. 21/23 Parkwood Road for a distance of 9 metres in a north-easterly direction                   | -  | -                                     |
| 115.                            | Parkwood Road, Isleworth, the north-west side, from a point 4 metres south-west of the boundary of Nos. 25/27 Parkwood Road for a distance of 6 metres in a north-easterly direction                   | -  | -                                     |
| 116.                            | Parkwood Road, Isleworth, the north-west side, from the boundary of Nos. 29/31 Parkwood Road to a point 4 metres south-west of the boundary of Nos. 31/33 Parkwood Road                                | -  | -                                     |
| 117.                            | Parkwood Road, Isleworth, the north-west side, from a point 5 metres north-east of the boundary of Nos. 31/33 Parkwood Road to a point 4 metres south-west of the boundary of Nos. 35/37 Parkwood Road | -  | -                                     |
| 118.                            | Parkwood Road, Isleworth, the north-west side, from a point 5 metres north-east of the boundary of Nos. 35/37 Parkwood Road to a point 4 metres south-west of the boundary of Nos. 39/41 Parkwood Road | -  | -                                     |

### Schedule 7 (continued)

| 1<br>No. of<br>parking<br>place | 2<br>Designated parking place   | 3<br>Minimum<br>number of<br>parking<br>bays | 4<br>Special<br>manner of<br>standing |
|---------------------------------|---|--|---------------------------------------|
| 119.                            | Parkwood Road, Isleworth, the north-west side, from a point 10 metres north-east of the north-eastern kerbline of Roxborough Avenue to a point 2 metres south-west of the extended property boundary of 96/98 Parkwood Road | -  | -                                     |
| 120.                            | Parkwood Road, Isleworth, the south-east side, from a point 4 metres north-east of the boundary of Nos. 12/14 Parkwood Road to a point 6 metres south-west of the boundary of Nos. 16/18 Parkwood Road                      | -  | -                                     |
| 121.                            | Parkwood Road, Isleworth, the south-east side, from a point 3 metres north-east of the boundary of Nos. 16/18 Parkwood Road to a point 4 metres south-west of the boundary of Nos. 20/22 Parkwood Road                      | -  | -                                     |
| 122.                            | Parkwood Road, Isleworth, the south-east side, from a point 3 metres north-east of the boundary of Nos. 20/22 Parkwood Road to a point 6 metres south-west of the boundary of Nos. 24/26 Parkwood Road                      | -  | -                                     |
| 123.                            | Parkwood Road, Isleworth, the south-east side, from a point 5 metres north-east of the boundary of Nos. 24/26 Parkwood Road to a point 6 metres south-west of the boundary of Nos. 28/30 Parkwood Road                      | -  | -                                     |
| 124.                            | Parkwood Road, Isleworth, the south-east side, from a point 4 metres north-east of the boundary of Nos. 32/34 Parkwood Road to a point 5 metres south-west of the boundary of Nos. 36/38 Parkwood Road                      | -  | -                                     |
| 125.                            | Parkwood Road, Isleworth, the south-east side, from a point 5 metres north-east of the boundary of Nos. 36/38 Parkwood Road to a point 4 metres south-west of the boundary of Nos. 40/42 Parkwood Road                      | -  | -                                     |

### Schedule 7 (continued)

| 1<br>No. of<br>parking<br>place | 2<br>Designated parking place  | 3<br>Minimum<br>number of<br>parking<br>bays | 4<br>Special<br>manner of<br>standing |
|---------------------------------|--|--|---------------------------------------|
| 126.                            | Parkwood Road, Isleworth, the south-east side, from a point 4 metres north-east of the boundary of Nos. 40/42 Parkwood Road to a point 6 metres south-west of the boundary of Nos. 44/46 Parkwood Road | -  | -                                     |
| 127.                            | Parkwood Road, Isleworth, the south-east side, from a point 3 metres north-east of the boundary of Nos. 44/46 Parkwood Road to a point 6 metres south-west of the boundary of Nos. 48/50 Parkwood Road | -  | -                                     |
| 128.                            | Parkwood Road, Isleworth, the south-east side, from a point 7 metres north-east of the boundary of Nos. 48/50 Parkwood Road to a point 5 metres south-west of the boundary of Nos. 52/54 Parkwood Road | -  | -                                     |
| 129.                            | Parkwood Road, Isleworth, the south-east side, from a point 4 metres north-east of the boundary of Nos. 52/54 Parkwood Road to a point 5 metres south-west of the boundary of Nos. 56/58 Parkwood Road | -  | -                                     |
| 130.                            | Parkwood Road, Isleworth, the south-east side, from a point 4 metres north-east of the boundary of Nos. 56/58 Parkwood Road to a point 4 metres south-west of the boundary of Nos. 60/62 Parkwood Road | -  | -                                     |
| 131.                            | Parkwood Road, Isleworth, the south-east side, from a point 5 metres north-east of the boundary of Nos. 60/62 Parkwood Road to a point 4 metres south-west of the boundary of Nos. 64/66 Parkwood Road | -  | -                                     |
| 132.                            | Parkwood Road, Isleworth, the south-east side, from a point 4 metres north-east of the boundary of Nos. 68/70 Parkwood Road to a point 5 metres south-west of the boundary of Nos. 72/74 Parkwood Road | -  | -                                     |

### Schedule 7 (continued)

| 1                    | 2  | 3                              | 4                          |
|----------------------|--|--------------------------------|----------------------------|
| No. of parking place | Designated parking place   | Minimum number of parking bays | Special manner of standing |
| 133.                 | Parkwood Road, Isleworth, the south-east side, from a point 1 metre north-east of the boundary of Nos. 72/74 Parkwood Road to a point 5 metres south-west of the boundary of Nos. 76/78 Parkwood Road  | -                              | -                          |
| 134.                 | Parkwood Road, Isleworth, the south-east side, from a point 4 metres north-east of the boundary of Nos. 76/78 Parkwood Road to a point 7 metres north-east of the boundary of Nos. 78/80 Parkwood Road | -                              | -                          |
| 135.                 | Parkwood Road, Isleworth, the south-east side, from a point 4 metres south-west of the boundary of Nos. 82/84 Parkwood Road to a point 4 metres south-west of the boundary of Nos. 84/86 Parkwood Road | -                              | -                          |
| 136.                 | Parkwood Road, Isleworth, the south-east side, from a point 4 metres north-east of the boundary of Nos. 84/86 Parkwood Road to a point 4 metres south-west of the boundary of Nos. 88/90 Parkwood Road | -                              | -                          |
| 137.                 | Parkwood Road, Isleworth, the south-east side, from a point 3 metres north-east of the boundary of Nos. 88/90 Parkwood Road to a point 4 metres south-west of the boundary of Nos. 92/94 Parkwood Road | -                              | -                          |
| 138.                 | Parkwood Road, Isleworth, the south-east side, from a point 1 metre north-east of the boundary of Nos. 92/94 Parkwood Road to a point 4 metres south-west of the boundary of Nos. 96/98 Parkwood Road  | -                              | -                          |
| 139.                 | Roxborough Avenue, Isleworth, the north side, from a point 4 metres west of the boundary of Nos. 111/113 Roxborough Avenue for a distance of 9 metres in an easterly direction                         | -                              | -                          |

### Schedule 7 (continued)

| 1<br>No. of<br>parking<br>place | 2<br>Designated parking place   | 3<br>Minimum<br>number of<br>parking<br>bays | 4<br>Special<br>manner of<br>standing |
|---------------------------------|---|--|---------------------------------------|
| 140.                            | Roxborough Avenue, Isleworth, the north side, from a point 1 metres west of the boundary of Nos. 107/109 Roxborough Avenue to a point 4 metres west of the boundary of Nos. 105/107 Roxborough Avenue | -  | -                                     |
| 141.                            | Roxborough Avenue, Isleworth, the north side, from a point 4 metres east of the boundary of Nos. 105/107 Roxborough Avenue to a point 4 metres west of the boundary of Nos. 101/103 Roxborough Avenue | -  | -                                     |
| 142.                            | Roxborough Avenue, Isleworth, the north side, from a point 4 metres east of the boundary of Nos. 101/103 Roxborough Avenue to a point 4 metres west of the boundary of Nos. 97/99 Roxborough Avenue   | -  | -                                     |
| 143.                            | Roxborough Avenue, Isleworth, the north side, from a point 5 metres east of the boundary of Nos. 97/99 Roxborough Avenue to a point 4 metres west of the boundary of Nos. 93/95 Roxborough Avenue     | -  | -                                     |
| 144.                            | Roxborough Avenue, Isleworth, the north side, from a point 4 metres east of the boundary of Nos. 93/95 Roxborough Avenue to a point 4 metres west of the boundary of Nos. 89/91 Roxborough Avenue     | -  | -                                     |
| 145.                            | Roxborough Avenue, Isleworth, the north side, from a point 5 metres east of the boundary of Nos. 89/91 Roxborough Avenue to a point 5 metres west of the boundary of Nos. 85/87 Roxborough Avenue     | -  | -                                     |
| 146.                            | Roxborough Avenue, Isleworth, the north side, from a point 5 metres east of the boundary of Nos. 85/87 Roxborough Avenue to a point 5 metres west of the boundary of Nos. 81/83 Roxborough Avenue     | -  | -                                     |

### Schedule 7 (continued)

| 1<br>No. of<br>parking<br>place | 2<br>Designated parking place   | 3<br>Minimum<br>number of<br>parking<br>bays | 4<br>Special<br>manner of<br>standing |
|---------------------------------|---|--|---------------------------------------|
| 147.                            | Roxborough Avenue, Isleworth, the north side, from a point 5 metres east of the boundary of Nos. 81/83 Roxborough Avenue to a point 4 metres west of the boundary of Nos. 77/79 Roxborough Avenue | -  | -                                     |
| 148.                            | Roxborough Avenue, Isleworth, the north side, from a point 4 metres east of the boundary of Nos. 77/79 Roxborough Avenue to a point 5 metres west of the boundary of Nos. 73/75 Roxborough Avenue | -  | -                                     |
| 149.                            | Roxborough Avenue, Isleworth, the north side, from a point 4 metres east of the boundary of Nos. 73/75 Roxborough Avenue to a point 5 metres east of the boundary of Nos. 71/73 Roxborough Avenue | -  | -                                     |
| 150.                            | Roxborough Avenue, Isleworth, the north side, from a point 8 metres west of the boundary of Nos. 67/69 Roxborough Avenue to a point 4 metres west of the boundary of Nos. 65/67 Roxborough Avenue | -  | -                                     |
| 151.                            | Roxborough Avenue, Isleworth, the north side, from a point 5 metres east of the boundary of Nos. 65/67 Roxborough Avenue to a point 4 metres west of the boundary of Nos. 61/63 Roxborough Avenue | -  | -                                     |
| 152.                            | Roxborough Avenue, Isleworth, the north side, from a point 5 metres east of the boundary of Nos. 61/63 Roxborough Avenue to a point 1 metre west of the boundary of Nos. 57/59 Roxborough Avenue  | -  | -                                     |
| 153.                            | Roxborough Avenue, Isleworth, the south side, from a point 4 metres west of the boundary of Nos. 90/92 Roxborough Avenue for a distance of 14 metres in a westerly direction                      | -  | -                                     |

### Schedule 7 (continued)

| 1<br>No. of<br>parking<br>place | 2<br>Designated parking place   | 3<br>Minimum<br>number of<br>parking<br>bays | 4<br>Special<br>manner of<br>standing |
|---------------------------------|---|--|---------------------------------------|
| 154.                            | Roxborough Avenue, Isleworth, the south side, from a point 6 metres east of the boundary of Nos. 90/92 Roxborough Avenue to a point 5 metres west of the boundary of Nos. 86/88 Roxborough Avenue | -  | -                                     |
| 155.                            | Roxborough Avenue, Isleworth, the south side, from a point 4 metres east of the boundary of Nos. 86/88 Roxborough Avenue to a point 5 metres west of the boundary of Nos. 82/84 Roxborough Avenue | -  | -                                     |
| 156.                            | Roxborough Avenue, Isleworth, the south side, from a point 5 metres east of the boundary of Nos. 82/84 Roxborough Avenue to a point 5 metres west of the boundary of Nos. 78/80 Roxborough Avenue | -  | -                                     |
| 157.                            | Roxborough Avenue, Isleworth, the south side, from a point 4 metres east of the boundary of Nos. 78/80 Roxborough Avenue to a point 5 metres west of the boundary of Nos. 74/76 Roxborough Avenue | -  | -                                     |
| 158.                            | Roxborough Avenue, Isleworth, the south side, from a point 5 metres east of the boundary of Nos. 74/76 Roxborough Avenue to a point 3 metres west of the boundary of Nos. 70/72 Roxborough Avenue | -  | -                                     |
| 159.                            | Roxborough Avenue, Isleworth, the south side, from a point 5 metres east of the boundary of Nos. 70/72 Roxborough Avenue to a point 6 metres west of the boundary of Nos. 66/68 Roxborough Avenue | -  | -                                     |
| 160.                            | Roxborough Avenue, Isleworth, the south side, from a point 5 metres east of the boundary of Nos. 66/68 Roxborough Avenue to a point 4 metres west of the boundary of Nos. 62/64 Roxborough Avenue | -  | -                                     |

### Schedule 7 (continued)

| 1<br>No. of<br>parking<br>place | 2<br>Designated parking place  | 3<br>Minimum<br>number of<br>parking<br>bays | 4<br>Special<br>manner of<br>standing |
|---------------------------------|--|--|---------------------------------------|
| 161.                            | Roxborough Avenue, Isleworth, the south side, from a point 5 metres east of the boundary of Nos. 62/64 Roxborough Avenue to a point 4 metres west of the boundary of Nos. 58/60 Roxborough Avenue                  | -  | -                                     |
| 162.                            | Roxborough Avenue, Isleworth, the south side, from a point 4 metres east of the boundary of Nos. 58/60 Roxborough Avenue to a point 6 metres west of the boundary of Nos. 54/56 Roxborough Avenue                  | -  | -                                     |
| 163.                            | Roxborough Avenue, Isleworth, the south side, from a point 4 metres east of the boundary of Nos. 54/56 Roxborough Avenue to a point 3 metres west of the boundary of Nos. 50/52 Roxborough Avenue                  | -  | -                                     |
| 164.                            | Roxborough Avenue, Isleworth, the south side, from a point 4 metres east of the boundary of Nos. 50/52 Roxborough Avenue to a point 4 metres west of the boundary of Nos. 46/48 Roxborough Avenue                  | -  | -                                     |
| 165.                            | Roxborough Avenue, Isleworth, the south side, from a point 5 metres east of the boundary of Nos. 46/48 Roxborough Avenue to a point 4 metres west of the boundary of Nos. 42/44 Roxborough Avenue                  | -  | -                                     |
| 166.                            | Roxborough Avenue, Isleworth, the north-east side, from a point 4 metres south-east of the boundary of Nos. 49/51 Roxborough Avenue to a point 5 metres north-west of the boundary of Nos. 45/47 Roxborough Avenue | -  | -                                     |
| 167.                            | Roxborough Avenue, Isleworth, the north-east side, from a point 4 metres south-east of the boundary of Nos. 45/47 Roxborough Avenue to a point 1 metre north-west of the boundary of Nos. 41/43 Roxborough Avenue  | -  | -                                     |

### Schedule 7 (continued)

| 1<br><br>No. of<br>parking<br>place | 2<br><br>Designated parking place   | 3<br><br>Minimum<br>number of<br>parking<br>bays | 4<br><br>Special<br>manner of<br>standing |
|-------------------------------------|---|--|---|
| 168.                                | Roxborough Avenue, Isleworth, the north-east side, from a point 4 metres south-east of the boundary of Nos. 41/43 Roxborough Avenue to a point 4 metres north-west of the boundary of Nos. 37/39 Roxborough Avenue        | -  | -   |
| 169.                                | Roxborough Avenue, Isleworth, the north-east side, from a point 4 metres south-east of the boundary of Nos. 37/39 Roxborough Avenue to a point 4 metres north-west of the boundary of Nos. 33/35 Roxborough Avenue        | -  | -   |
| 170.                                | Roxborough Avenue, Isleworth, the north-east side, from a point 4 metres south-east of the boundary of Nos. 33/35 Roxborough Avenue to a point 5 metres north-west of the boundary of Nos. 29/31 Roxborough Avenue        | -  | -   |
| 171.                                | Roxborough Avenue, Isleworth, the north-east side, from a point 4 metres south-east of the boundary of Nos. 29/31 Roxborough Avenue to a point 8 metres north-west of the north-western kerbline of Northumberland Avenue | -  | -   |
| 172.                                | Roxborough Avenue, Isleworth, the north-east side, from a point 8 metres south-east of the south-eastern kerbline of Northumberland Avenue to a point 4 metres north-west of the boundary of Nos. 23/25 Roxborough Avenue | -  | -   |
| 173.                                | Roxborough Avenue, Isleworth, the north-east side, from a point 4 metres south-east of the boundary of Nos. 23/25 Roxborough Avenue to a point 4 metres north-west of the boundary of Nos. 19/21 Roxborough Avenue        | -  | -   |

|      |  |   |   |
|------|--|---|---|
| 174. | Roxborough Avenue, Isleworth, the north-east side, from a point 4 metres south-east of the boundary of Nos. 19/21 Roxborough Avenue to a point 4 metres north-west of the boundary of Nos. 15/17 Roxborough Avenue | - | - |
|------|--|---|---|

### Schedule 7 (continued)

| 1<br>No. of<br>parking<br>place | 2<br>Designated parking place  | 3<br>Minimum<br>number of<br>parking<br>bays | 4<br>Special<br>manner of<br>standing |
|---------------------------------|--|--|---------------------------------------|
| 175.                            | Roxborough Avenue, Isleworth, the north-east side, from a point 4 metres south-east of the boundary of Nos. 15/17 Roxborough Avenue to a point 4 metres north-west of the boundary of Nos. 11/13 Roxborough Avenue                       | -  | -                                     |
| 176.                            | Roxborough Avenue, Isleworth, the north-east side, from a point 4 metres south-east of the boundary of Nos. 11/13 Roxborough Avenue to a point 4 metres north-west of the boundary of Nos. 7/9 Roxborough Avenue                         | -  | -                                     |
| 177.                            | Roxborough Avenue, Isleworth, the north-east side, from a point 5 metres south-east of the boundary of Nos. 7/9 Roxborough Avenue to a point 5 metres north-west of the boundary of Nos. 3/5 Roxborough Avenue                           | -  | -                                     |
| 178.                            | Roxborough Avenue, Isleworth, the south-west side, from a point 5 metres north-west of the boundary of Nos. 36/38 Roxborough Avenue to a point 4 metres north-west of the boundary of Nos. 34/36 Roxborough Avenue                       | -  | -                                     |
| 179.                            | Roxborough Avenue, Isleworth, the south-west side, from a point 4 metres south-east of the boundary of Nos. 34/36 Roxborough Avenue to a point 4 metres north-west of the boundary of Nos. 30/32 Roxborough Avenue                       | -  | -                                     |
| 180.                            | Roxborough Avenue, Isleworth, the south-west side, from a point 5 metres south-east of the boundary of Nos. 30/32 Roxborough Avenue to a point 4 metres north-west of the boundary of Nos. 26/28 Roxborough Avenue                       | -  | -                                     |
| 181.                            | Roxborough Avenue, Isleworth, the south-west side, from a point 6 metres south-east of the boundary of Nos. 26/28 Roxborough Avenue to a point 5 metres north-west of the boundary of Nos. 24 Roxborough Avenue/36 Northumberland Avenue | -  | -                                     |



### Schedule 7 (continued)

| 1<br>No. of<br>parking<br>place | 2<br>Designated parking place   | 3<br>Minimum<br>number of<br>parking<br>bays | 4<br>Special<br>manner of<br>standing |
|---------------------------------|---|--|---------------------------------------|
| 182.                            | Roxborough Avenue, Isleworth, the south-west side, from a point 6 metres south-east of the boundary of Nos. 24 Roxborough Avenue/36 Northumberland Avenue to a point 8 metres north-west of the north-western kerbline of Northumberland Avenue | -  | -                                     |
| 183.                            | Roxborough Avenue, Isleworth, the south-west side, from a point 8 metres south-east of the south-eastern kerbline of Northumberland Avenue for a distance of 6 metres in a south-easterly direction   | -  | -                                     |
| 184.                            | Roxborough Avenue, Isleworth, the south-west side, from a point 6 metres north-west of the boundary of Nos. 16/18 Roxborough Avenue to a point 4 metres north-west of the boundary of Nos. 14/16 Roxborough Avenue                              | -  | -                                     |
| 185.                            | Roxborough Avenue, Isleworth, the south-west side, from a point 4 metres south-east of the boundary of Nos. 14/16 Roxborough Avenue to a point 2 metres north-west of the boundary of Nos. 10/12 Roxborough Avenue                              | -  | -                                     |
| 186.                            | Roxborough Avenue, Isleworth, the south-west side, from a point 7 metres south-east of the boundary of Nos. 10/12 Roxborough Avenue to a point 5 metres north-west of the boundary of Nos. 6/8 Roxborough Avenue                                | -  | -                                     |
| 187.                            | Roxborough Avenue, Isleworth, the south-west side, from a point 4 metres south-east of the boundary of Nos. 6/8 Roxborough Avenue to a point 5 metres south-east of the boundary of Nos. 4/6 Roxborough Avenue                                  | -  | -                                     |
| 188.                            | Roxborough Avenue, Isleworth, the south-west side, from a point 17 metres south-east of the boundary of Nos. 4/6 Roxborough Avenue for a distance of 6 metres in a south-easterly direction   | -  | -                                     |

### Schedule 7 (continued)

| 1<br>No. of<br>parking<br>place | 2<br>Designated parking place  | 3<br>Minimum<br>number of<br>parking<br>bays | 4<br>Special<br>manner of<br>standing |
|---------------------------------|--|--|---------------------------------------|
| 189.                            | Wood Lane, Isleworth, the north-east side, from a point 6 metres south-east of the boundary of Nos. 15/17 Wood Lane for a distance of 10 metres in a north-westerly direction                              | -  | -                                     |
| 190.                            | Wood Lane, Isleworth, the north-east side, from a point 5 metres south-east of the boundary of Nos. 19/21 Wood Lane for a distance of 10 metres in a north-westerly direction                              | -  | -                                     |
| 191.                            | Wood Lane, Isleworth, the north-east side, from a point 5 metres south-east of the boundary of Nos. 23/25 Wood Lane to a point 4 metres south-east of the boundary of Nos. 25/27 Wood Lane                 | -  | -                                     |
| 192.                            | Wood Lane, Isleworth, the north-east side, from a point 5 metres north-west of the boundary of Nos. 25/27 Wood Lane to a point 6 metres south-east of the boundary of Nos. 29/31 Wood Lane                 | -  | -                                     |
| 193.                            | Wood Lane, Isleworth, the north-east side, from a point 4 metres north-west of the boundary of Nos. 29/31 Wood Lane to a point 3 metres north-west of the boundary of Nos. 31/33 Wood Lane                 | -  | -                                     |
| 194.                            | Wood Lane, Isleworth, the north-east side, from a point 5 metres south-east of the boundary of Nos. 35/37 Wood Lane for a distance of 8 metres in a north-westerly direction                               | -  | -                                     |
| 195.                            | Wood Lane, Isleworth, the north-east side, from a point 6 metres south-east of the boundary of Nos. 39/41 Wood Lane to a point 5 metres south-east of the boundary of Nos. 41/43 Wood Lane                 | -  | -                                     |
| 196.                            | Wood Lane, Isleworth, the north-east side, from a point 4 metres north-west of the boundary of Nos. 41/43 Wood Lane to a point 11 metres south-east of the south-eastern kerbline of Northumberland Avenue | -  | -                                     |

### Schedule 7 (continued)

| 1<br>No. of<br>parking<br>place | 2<br>Designated parking place  | 3<br>Minimum<br>number of<br>parking<br>bays | 4<br>Special<br>manner of<br>standing |
|---------------------------------|--|--|---------------------------------------|
| 197.                            | Wood Lane, Isleworth, the north-east side, from a point 10 metres north-west of the north-western kerbline of Northumberland Avenue to a point 4 metres south-east of the boundary of Nos. 49/51 Wood Lane | -  | -                                     |
| 198.                            | Wood Lane, Isleworth, the north-east side, from a point 1 metre north-west of the boundary of Nos. 49/51 Wood Lane for a distance of 4 metres in a north-westerly direction                                | -  | -                                     |
| 199.                            | Wood Lane, Isleworth, the north-east side, from a point 4 metres south-east of the boundary of Nos. 53/55 Wood Lane for a distance of 7 metres in a north-westerly direction                               | -  | -                                     |
| 200.                            | Wood Lane, Isleworth, the north-east side, from a point 5 metres south-east of the boundary of Nos. 57/59 Wood Lane to a point 4 metres south-east of the boundary of Nos. 59/61 Wood Lane                 | -  | -                                     |
| 201.                            | Wood Lane, Isleworth, the north-east side, from a point 4 metres north-west of the boundary of Nos. 59/61 Wood Lane to a point 4 metres south-east of the boundary of Nos. 63/65 Wood Lane                 | -  | -                                     |
| 202.                            | Wood Lane, Isleworth, the north-east side, from a point 4 metres north-west of the boundary of Nos. 63/65 Wood Lane to a point 4 metres south-east of the boundary of Nos. 67/67a Wood Lane                | -  | -                                     |
| 203.                            | Wood Lane, Isleworth, the north-east side, from a point 1 metre north-west of the boundary of Nos. 67/67a Wood Lane for a distance of 7 metres in a north-westerly direction                               | -  | -                                     |
| 204.                            | Wood Lane, Isleworth, the north-east side, from a point 13 metres south-east of the boundary of Nos. 71/73 Wood Lane for a distance of 5 metres in a south-easterly direction                              | -  | -                                     |

### Schedule 7 (continued)

| 1<br>No. of<br>parking<br>place | 2<br>Designated parking place  | 3<br>Minimum<br>number of<br>parking<br>bays | 4<br>Special<br>manner of<br>standing |
|---------------------------------|--|--|---------------------------------------|
| 205.                            | Wood Lane, Isleworth, the north-east side, from a point 4 metres north-west of the boundary of Nos. 77/79 Wood Lane to a point 3 metres south-east of the boundary of Nos. 81/83 Wood Lane     | -  | -                                     |
| 206.                            | Wood Lane, Isleworth, the north-east side, from a point 4 metres north-west of the boundary of Nos. 81/83 Wood Lane to a point 7 metres south-east of the boundary of Nos. 85/87 Wood Lane     | -  | -                                     |
| 207.                            | Wood Lane, Isleworth, the north-east side, from a point 2 metres south-east of the boundary of Nos. 85/87 Wood Lane for a distance of 5 metres in a north-westerly direction                   | -  | -                                     |
| 208.                            | Wood Lane, Isleworth, the north-east side, from a point 4 metres north-west of the boundary of Nos. 91/93 Wood Lane to a point 4 metres south-east of the boundary of Nos. 95/97 Wood Lane     | -  | -                                     |
| 209.                            | Wood Lane, Isleworth, the north-east side, from a point 4 metres north-west of the boundary of Nos. 95/97 Wood Lane to a point 4 metres south-east of the boundary of Nos. 99/101 Wood Lane    | -  | -                                     |
| 210.                            | Wood Lane, Isleworth, the north-east side, from a point 4 metres north-west of the boundary of Nos. 99/101 Wood Lane to a point 4 metres south-east of the boundary of Nos. 103/105 Wood Lane  | -  | -                                     |
| 211.                            | Wood Lane, Isleworth, the north-east side, from a point 5 metres north-west of the boundary of Nos. 103/105 Wood Lane to a point 5 metres south-east of the boundary of Nos. 107/109 Wood Lane | -  | -                                     |

### Schedule 7 (continued)

| 1                    | 2  | 3                              | 4                          |
|----------------------|--|--------------------------------|----------------------------|
| No. of parking place | Designated parking place   | Minimum number of parking bays | Special manner of standing |
| 212.                 | Wood Lane, Isleworth, the north-east side, from a point 5 metres south-east of the boundary of Nos. 113/115 Wood Lane to a point 4 metres south-east of the boundary of Nos. 115/117 Wood Lane | -                              | -                          |
| 213.                 | Wood Lane, Isleworth, the north-east side, from a point 4 metres north-west of the boundary of Nos. 115/117 Wood Lane for a distance of 13 metres in a north-westerly direction                | -                              | -                          |
| 214.                 | Wood Lane, Isleworth, the south-west side, from a point 1 metres south-east of the boundary of Nos. 16/18 Wood Lane to a point 4 metres north-west of the boundary of Nos. 20/22 Wood Lane     | -                              | -                          |
| 215.                 | Wood Lane, Isleworth, the south-west side, from a point 10 metres south-east of the boundary of Nos. 34/36 Wood Lane for a distance of 6 metres in a south-easterly direction                  | -                              | -                          |
| 216.                 | Wood Lane, Isleworth, the south-west side, from a point 5 metres south-east of the boundary of Nos. 34/36 Wood Lane for a distance of 10 metres in a north-westerly direction                  | -                              | -                          |
| 217.                 | Wood Lane, Isleworth, the south-west side, from a point 3 metres south-east of the boundary of Nos. 38/40 Wood Lane for a distance of 7 metres in a north-westerly direction                   | -                              | -                          |
| 218.                 | Wood Lane, Isleworth, the south-west side, from a point 6 metres south-east of the boundary of Nos. 42/44 Wood Lane for a distance of 11 metres in a north-westerly direction                  | -                              | -                          |
| 219.                 | Wood Lane, Isleworth, the south-west side, from a point 5 metres south-east of the boundary of Nos. 46/48 Wood Lane for a distance of 11 metres in a north-westerly direction                  | -                              | -                          |

### Schedule 7 (continued)

| 1                    | 2   | 3                              | 4                          |
|----------------------|---|--------------------------------|----------------------------|
| No. of parking place | Designated parking place  | Minimum number of parking bays | Special manner of standing |
| 220.                 | Wood Lane, Isleworth, the south-west side, from a point 5 metres south-east of the boundary of Nos. 50/52 Wood Lane for a distance of 9 metres in a north-westerly direction                        | -                              | -                          |
| 221.                 | Wood Lane, Isleworth, the south-west side, from a point 6 metres south-east of the boundary of Nos. 54/56 Wood Lane for a distance of 11 metres in a north-westerly direction                       | -                              | -                          |
| 222.                 | Wood Lane, Isleworth, the south-west side, from a point 13 metres north-west of the boundary of Nos. 54/56 Wood Lane to a point 6 metres south-east of the south-eastern kerblines of Musgrave Road | -                              | -                          |
| 223.                 | Wood Lane, Isleworth, the south-west side, from a point 10 metres north-west of the north-western kerblines of Musgrave Road to a point 4 metres south-east of the boundary of Nos. 66/68 Wood Lane | -                              | -                          |
| 224.                 | Wood Lane, Isleworth, the south-west side, from a point 4 metres north-west of the boundary of Nos. 66/68 Wood Lane for a distance of 5 metres in a north-westerly direction                        | -                              | -                          |
| 225.                 | Wood Lane, Isleworth, the south-west side, from a point 4 metres south-east of the boundary of Nos. 80/82 Wood Lane for a distance of 10 metres in a north-westerly direction                       | -                              | -                          |
| 226.                 | Wood Lane, Isleworth, the south-west side, from a point 12 metres north-west of the boundary of Nos. 80/82 Wood Lane to a point 5 metres south-east of the boundary of Nos. 86/88 Wood Lane         | -                              | -                          |
| 227.                 | Wood Lane, Isleworth, the south-west side, from a point 1 metre north-west of the boundary of Nos. 86/88 Wood Lane to a point 4 metres south-east of the boundary of Nos. 88/90 Wood Lane           | -                              | -                          |

**Schedule 7 (continued)**

| 1<br>No. of<br>parking<br>place | 2<br>Designated parking place   | 3<br>Minimum<br>number of<br>parking<br>bays | 4<br>Special<br>manner of<br>standing |
|---------------------------------|---|--|---------------------------------------|
| 228.                            | Wood Lane, Isleworth, the south-west side, from a point 1 metres north-west of the boundary of Nos. 90/92 Wood Lane for a distance of 9 metres in a north-westerly direction                                  | -  | -                                     |
| 229.                            | Wood Lane, Isleworth, the south-west side, from a point 19 metres north-west of the boundary of Nos. 90/92 Wood Lane to a point 5 metres south-east of the south-eastern kerbline of Borough Road             | -  | -                                     |
| 230.                            | Wood Lane, Isleworth, the south-west side, from a point 5 metres north-west of the north-western kerbline of Borough Road to a point 9 metres north-west of the extended property boundary of 87/89 Wood Lane | -  | -                                     |
| 231.                            | Wood Lane, Isleworth, the south-west side, from a point 5 metres south-east of the extended property boundary of 91/93 Wood Lane for a distance of 12 metres in a north-westerly direction                    | -  | -                                     |

### Schedule 8

Parking places in respect of which a vehicle may be left during the permitted hours if it displays a valid residents' permit.

| 1                    | 2                        | 3                              | 4                          |
|----------------------|--------------------------|--------------------------------|----------------------------|
| No. of parking place | Designated parking place | Minimum number of parking bays | Special manner of standing |

No items.

---

**Schedule 9**  
**Streets or parts of streets for the purpose of the definition of “business”**

1. 24 Wood Lane (Woodbridge Park Education Service)

**Schedule 10**  
**Streets or parts of streets for the purpose of the definition of “resident”**

1. 2-62 Albury Avenue (even nos. only)
2. 3-39 Albury Avenue (odd nos. only)
3. 1-27 Campion Road (odd nos. only)
4. 2-32 Campion Road (even nos. only)
5. 1-23 Downs View
6. 793-871 Great West Road (odd nos. only)
7. 1-31 Harewood Road (odd nos. only)
8. 2-36 Harewood Road (even nos. only)
9. 40-82 Harewood Road (even nos. only)
10. 41-105 Harewood Road (odd nos. only)
11. 1-47 Northumberland Avenue (odd nos. only)
12. 2-36 Northumberland Avenue (even nos. only))
13. 1-49 Parkwood Road (odd nos. only)
14. 2-98 Parkwood Road (even nos. only)
15. 12-22 Wood Lane (even nos. only)
16. 32-60 Wood Lane (even nos. only)
17. 64-92 Wood Lane (even nos. only)
18. 3-117 Wood Lane (odd nos. only)

**Schedule 11**  
**On-Street Pay & Display Parking Charges**

| <b>Period</b>    | <b>Charge</b> |
|------------------|---------------|
| Up to 30 minutes | £1.20         |
| Up to 1 hour     | £2.40         |

**Schedule 12**  
**Business Permit Charges**

|                          | <b>12-month permit</b> |
|--------------------------|------------------------|
| <b>Goods vehicle</b>     | £506.25                |
| <b>Passenger vehicle</b> | £753.75                |

**Schedule 13**  
**Resident Permit Charges**

| 1.   | 2.<br>First residents' permit per household | 3.<br>Second residents' permit per household | 4.<br>Third residents' permit per household | 5.<br>Fourth residents' permit per household | 6.<br>Fifth and subsequent residents' permits per household |
|--|---|--|---|--|---|
| 12 month permit for a low emission vehicle.                                | £0  | £0   | £0  | £0   | £0  |
| 12 month permit for a low emission vehicle which is also a diesel vehicle. | £50   | £50  | £50   | £50  | £50   |
| 12 month permit for all other diesel vehicles                              | £130  | £210   | £290  | £370   | £450  |
| 12-month permit for all other vehicles                                     | £80   | £160   | £240  | £320   | £400  |

**Schedule 14**  
**Residents' Visitors Parking Card Charges**

|   | <b>Each card</b> |
|---|------------------|
| <b>Residents' visitors parking card</b> | £22.50           |

---

### **EXPLANATORY NOTE**

(This note is not part of the Order, but is intended to indicate its general purport)

This Order designates parking places in certain lengths of street in the vicinity of Northumberland Estate area in the London Borough of Hounslow at which vehicles displaying a valid residents or business permit, a valid residents visitors parking card issued by the Council or evidence of payment of parking charges by Council's cashless payment system for use of "shared use" short-stay parking bays may be left in designated areas.

# Traffic Management Order

2009 No.25

---

The London Borough of Hounslow (Osterley Station) (Parking Places) (No.10) Order 2009

Made on 15 June 2009

Coming into operation on 22 June 2009

---

## ARRANGEMENT OF ARTICLES

### PART I - PRELIMINARY Article

Citation and commencement 1Revocations 2Interpretation 3

### PART II - DESIGNATION OF PARKING PLACES Article

Designation of parking places 4Number and situation of parking bays and parking spaces 5Manner of standing in a parking place 6Vehicles for which parking places are designated 7Display of permits and tickets 8Charge for parking places 9Payment of the charge at parking places with ticket machines 10Exemption from charges 11Contravention 12Movement of a vehicle in a parking place in an emergency 13

### PART III - SUPPLEMENTARY PROVISIONS

#### Section 1 – General Article

Period for which a vehicle may be left after the penalty charge  
has been incurred 14

|   |    |
|---|----|
| Restriction on the removal of permits, tickets and notices                                  | 15 |
| Indications by ticket machine and tickets   | 16 |
| Indications by ticket machine and tickets as evidence                                       | 17 |
| Indications and evidence by the telephone payment parking system                            | 18 |
| No tickets to be displayed other than those obtained on payment of the parking charge       | 19 |
| Interval before a vehicle may again be left in a parking place                              | 20 |
| Power to suspend the use of a parking place   | 21 |
| Restriction on the use of a parking place   | 22 |
| Restriction on waiting by a vehicle in a parking place                                      | 23 |
| Manner of waiting in a parking place  | 24 |
| Installation of ticket parking meters, placing of traffic signs, etc                        | 25 |
| <b>Section 2 - Permits</b>  |    |
| Application for and issue of residents' permits for the use of parking places               | 26 |
| Refund of charge paid in respect of residents' permit                                       | 27 |
| Application for and issue of business permits for the use of parking places                 | 28 |
| Refund of charge in respect of business permits   | 29 |
| Surrender, withdrawal and validity of permits   | 30 |
| Application for and issue of duplicate permits  | 31 |
| Form of permits   | 32 |
| <b>Section 3 - Residents' Visitor Parking Cards</b>   |    |
| Application for and issue of residents' visitor parking cards for the use of parking places | 33 |
| Refund of charge paid in respect of a residents' visitor parking card                       | 34 |
| Surrender, withdrawal and validity of residents' visitor parking card                       | 35 |
| Application for the issue of replacement residents' visitor parking cards                   | 36 |
| Form of residents' visitor parking cards  | 37 |

## **SCHEDULES**

Schedule 1 - Pay & Display parking places

Schedule 2 - Pay & Display and Business Permit parking places

Schedule 3 - Pay & Display, Resident Permit and Residents' Visitor Parking Card parking places

Schedule 4 - Pay & Display, Business Permit, Resident Permit and Residents' Visitor Parking Card parking places parking places

Schedule 5 - Business Permit parking places

Schedule 6 - Business Permit, Resident Permit and Residents' Visitor Parking Card parking places

Schedule 7 - Resident Permit and Residents' Visitor Parking Card parking places

Schedule 8 - Resident Permit parking places

Schedule 9 - Streets or parts of streets for the purpose of the definition of business user

Schedule 10 - Streets or parts of streets for the purpose of the definition of resident

Schedule 11 – On-Street Pay & Display parking charges

Schedule 12 - Business Permit charges

Schedule 13 - Resident Permit charges

The Council of the London Borough of Hounslow, having consulted the Commissioner of Police of the Metropolis, in exercise of the powers conferred by sections 45, 46, 49 and 51 and 124 of and Part III and Part IV of Schedule 9 to the Road Traffic Regulation Act 1984<sup>a</sup> as amended and the Traffic Management 2004<sup>b</sup> and of all other enabling powers hereby make the following Order:

---

<sup>a</sup> 1984 c.27

<sup>b</sup> 2004 c.18

## **PART I - PRELIMINARY**

### **1. Citation and Commencement**

- (1) This Order may be cited as The London Borough of Hounslow (Osterley Station) (Parking Places) (No.10) Order 2009 and shall come into operation for all purposes on 22 June 2009.

### **2. Revocation**

- (1) Without prejudice to the validity of anything done or to any liability incurred in respect of any act or omission before the coming into operation of this Order the following Orders are hereby revoked:
  - (a) The London Borough of Hounslow (Parking Places) (No. 1) Order 2003
  - (b) The London Borough of Hounslow (Parking Places) (2003, No. 1) (Amendment No. 1) Order 2005
  - (c) The London Borough of Hounslow (Parking Places) (2003, No. 1) (Amendment No. 1) Order 2007

### **3. Interpretation**

- (1) In this Order, except where the context otherwise requires, the following expressions have the meanings hereby respectively assigned to them:

"business permit" means a business permit issued under the provisions of Article 27;

"business user" means a person who occupies premises the postal address of which is in any street or part of street described in Schedule 9 and who uses such premises for non-residential purposes;

"civil enforcement officer" has the same meaning as in the Traffic Management Act 2004;

"Council" means the Council of the London Borough of Hounslow;

"disabled person" and "disabled person's badge" have the same meanings as in the Disabled Persons (Badges for Motor Vehicles) (England) Regulations 2000<sup>a</sup>;

"disabled person's vehicle" has the same meaning as in the Local Authorities' Traffic Orders (Exemptions for Disabled Persons) (England and Wales) Regulations 2000<sup>b</sup>;

"driver" in relation to a vehicle waiting in a parking place means the person driving the vehicle at the time it was left in the parking place;

"enactment" means any enactment, whether public, general or local, and includes any order, byelaw, rule, regulation, scheme or other instrument having effect by virtue of an enactment;

"goods" means goods of any kind whether animate or inanimate and includes postal packets of any description; and "delivering" and "collecting" in relation to any goods includes checking the goods for the purpose of their delivery or collection;

"goods carrying vehicle" means a motor vehicle constructed or adapted for use for the carriage of goods or burden of any description and not drawing a trailer;

---

<sup>a</sup> SI.2000/882

<sup>b</sup> SI.2000/683

"hand-held device" means a wireless hand-held computer used by a civil enforcement officer, which is programmed to interface with the telephone payment parking systems;

"householder" means either one person living alone or a group of people (who may or may not be related) living or staying at the same address with common housekeeping and who is a resident for the purposes of this Order;

"location identification number" means the unique number assigned to the parking place where the telephone payment parking system is operational;

"motor cycle and invalid carriage" have the same meaning respectively as in Section 136 of the Road Traffic Regulation Act 1984;

"owner", has the same meaning as in the Civil Enforcement of Parking Contraventions (England) General Regulations 2007<sup>a</sup>;

"parking contravention" has the meaning as assigned to it in Part 1 of Schedule 7 of the Traffic Management Act 2004;

"parking place" means any area on a highway designated as such by this Order;

"parking space" means a space in a parking place referred to in Schedules 1, 2, 3, 4, 5, 6, 7 and 8 which is provided for the leaving of vehicles;

"passenger vehicle" means a motor vehicle (other than a motor cycle or invalid carriage) constructed or adapted solely for the carriage of not more than eight passengers (exclusive of the driver) and their effects and not drawing a trailer;

"penalty charge" has the same meaning as in the Civil Enforcement of Parking Contraventions (England) General Regulations 2007

"penalty charge and reduced penalty charge" means a charge set by the Council under the provisions of Part 6 of the Traffic Management 2004 and with the approval of the Secretary of State for Transport which is to be paid to the Council within 28 days beginning on the date of the Notice, or in 14 days in the case of a reduced penalty charge, following the issue of the penalty charge notice;

"penalty charge notice" has the same meaning as in the Civil Enforcement of Parking Contraventions (England) General Regulations 2007;

"permitted hours", in relation to a parking place, means the period specified at the beginning of the Schedule relating to that parking place;

"protective cover" means the protective cover issued by the Council under the provisions of Article 25 or Article 27 of this Order;

"resident" means a person whose usual place of abode is at the premises the postal address of which is in any street or part of a street described in Schedule 10;

"residents' permit" means a residents' permit issued under the provisions of Article 25;

---

<sup>a</sup> SI.2007/3483

“residents’ permit holder” means a person to whom a residents’ permit has been issued under the provisions of Article 25;

“residents’ visitor parking card” means a residents’ visitor parking card issued under the provisions of Article 32;

“service provider” means the company authorised and appointed by the Council to operate, administer and maintain the payment of parking charges using the telephone payment parking system;

“service charge” means any charge which may be payable to the service provider (in addition to the parking charge in accordance with the provisions of Article 8) for vehicles using the telephone payment parking system;

“Schedule” means a Schedule to this Order;

“telecommunications system” has the same meaning as in the Telecommunications Act 1984<sup>a</sup>;

“telephone payment parking system” means a system to facilitate and monitor the payment of parking charges using telephone communication with the service provider in accordance with instructions indicated on signs located at each parking place where the system is operational;

“ticket” means a ticket issued by a ticket machine relating to a parking place.

“ticket machine” means a type of parking meter as defined in regulation 46(2) (a) (i) of the Road Traffic Regulation Act 1984 for the purposes of this Order being apparatus designed to indicate the time and to issue tickets indicating the payment of the charge referred to in Article 8 of this Order and the period in respect of which the charge has been paid;

“user”, in relation to a vehicle, means the person by whom such a vehicle is kept and used;

“valid residents’ visitor parking card” means a residents’ visitor parking card validated by entering the following indications by or on behalf of the driver:

- (a) the registration mark of the vehicle;
- (b) the month and the date in the month;
- (c) the time of arrival.

- (2) Any reference in this Order to any enactment shall be construed as a reference to that enactment as amended, applied, consolidated, re-enacted by or as having effect by virtue of any subsequent amendment.
- (3) For the purposes of this Order a vehicle shall be regarded as displaying a disabled person's badge in the relevant position when it is so regarded for the purposes of Regulation 3 of the Local Authorities' Traffic Orders (Exemptions for Disabled Persons) (England and Wales) Regulations 2000<sup>b</sup>.

---

<sup>a</sup> 1984 c.12

<sup>b</sup> SI 2000/683

## **PART II - DESIGNATION OF PARKING PLACES**

### **4. Designation of parking places**

- (1) The areas of highway as described in column 2 of Schedules 1, 2, 3, 4, 5, 6, 7 and 8 are designated as a parking places.
- (2) The limits of each parking place and the limits of each parking space within a parking place shall be indicated on the highway in accordance with the Traffic Signs Regulations and General Directions 2002<sup>a</sup>.

### **5. Number and situation of parking spaces**

- (1) The number of parking spaces in each parking place shall not be less than the number specified in relation to that parking place in column 3 of Schedules 1, 2, 3, 4, 5, 6, 7 and 8.
- (2) The number and situation of parking spaces in each parking place shall be determined by the Council.

### **6. Manner of standing in a parking place**

- (1) Every vehicle left in a parking place shall stand so that every part of the vehicle is wholly within the limits of any parking space or parking place.
- (2) Every vehicle left in a parking place in relation to which special provisions as to the manner of standing of a vehicle in that parking place is specified in column 5 of Schedules 2, 3, 4, 5, 6, 7 and 8 shall stand so that as to be in accordance with those provisions.

### **7. Vehicles for which parking places are designated**

- (1) Each parking place referred to in Schedules 1, 2, 3, 4, 5, 6, 7 and 8 may be used subject to the provisions of this Order for the leaving during the permitted hours of such vehicles as are passenger vehicles, goods carrying vehicles, motor cycles, or invalid carriages.
- (2) Subject to the provisions of this Order, a person leaving a vehicle in a parking place referred to in Schedule 1 during the permitted hours shall either:
  - (a) use the telephone payment parking system; or
  - (b) cause to be displayed a valid ticket.
- (3) Subject to the provisions of this Order, a person leaving a vehicle in a parking place referred to in Schedule 2 during the permitted hours shall either:
  - (a) make payment through the telephone payment parking system; or
  - (b) cause to be displayed a valid ticket; or
  - (c) cause to be displayed a valid business permit.
- (4) Subject to the provisions of this Order, a person leaving a vehicle in a parking place referred to in Schedule 3 during the permitted hours shall either:
  - (a) make payment through the telephone payment parking system; or
  - (b) cause to be displayed a valid ticket; or
  - (c) cause to be displayed a valid residents' permit; or

---

<sup>a</sup> SI 2002/3113

- (d) cause to be displayed a valid residents' visitors parking card.
- (5) Subject to the provisions of this Order, a person leaving a vehicle in a parking place referred to in Schedule 4 during the permitted hours shall either:
  - (a) make payment through the telephone payment parking system; or
  - (b) cause to be displayed a valid ticket; or
  - (c) cause to be displayed a valid business permit; or
  - (d) cause to be displayed a valid residents' permit; or
  - (e) cause to be displayed a valid residents' visitors parking card.
- (6) Subject to the provisions of this Order, a person leaving a vehicle in a parking place referred to in Schedule 5 during the permitted hours shall cause to be displayed a valid business permit.
- (7) Subject to the provisions of this Order, a person leaving a vehicle in a parking place referred to in Schedule 6 during the permitted hours shall either:
  - (a) cause to be displayed a valid business permit;
  - (b) cause to be displayed a valid residents' permit; or
  - (c) cause to be displayed a valid residents' visitors parking card
- (8) Subject to the provisions of this Order, a person leaving a vehicle in a parking place referred to in Schedule 7 during the permitted hours shall either:
  - (a) cause to be displayed a valid residents' permit; or
  - (b) cause to be displayed a valid residents' visitors parking card
- (9) Subject to the provisions of this Order, a person leaving a vehicle in a parking place referred to in Schedule 8 during the permitted hours shall cause to be displayed a valid residents' permit.

## **8. Display of permits and tickets**

- (1) At all times during which a vehicle is left in a parking place during the permitted hours and where required to do so by Article 6, the driver shall cause either a valid ticket, a valid permit, or a valid residents' visitor parking card, issued for that vehicle, to be displayed on the front or kerb side of the vehicle so that either:
  - (a) all the details on the side of the ticket which bears the indication that the parking charge has been paid are clearly visible from the front or kerb side of the vehicle; or
  - (b) all of the particulars of the residents' permit referred to in Article 28(1) are clearly visible from the front or kerb side of the vehicle; or
  - (c) all of the particulars of the business permit referred to in Article 28(2) are clearly visible from the front or kerb side of the vehicle; or
  - (d) all of the particulars of the visitor parking card referred to in Article 34(1) are clearly visible from the front or kerb side of the vehicle and have been duly completed.

## **9. Charge for use of parking places**

- (1) A charge shall be paid for the leaving of a vehicle in a parking place described in Schedule 1 during the permitted hours, such charge being as specified in Schedule 11.
- (2) A charge shall be paid for the leaving of a vehicle in a parking place described in Schedules 2, 3 and 4 during the permitted hours, such charge being either:

- (a) as specified in Schedule 11; or
  - (b) a business permit fee as specified in Schedule 12; or
  - (c) a residents' permit fee as specified in Schedule 13; or
  - (d) a residents' visitors parking card fee as specified in Schedule 14.
- (3) A charge shall be paid for the leaving of a vehicle in a parking place described in Schedules 5, 6 7 and 8 during the permitted hours, such charge being either:
- (a) a business permit fee as specified in Schedule 12; or
  - (b) a residents' permit fee as specified in Schedule 13; or
  - (c) a residents' visitors parking card fee as specified in Schedule 14.
- (4) For users of the telephone payment system the parking charge will be the same as specified in Schedule 11 plus the payment of an additional twenty (20) pence convenience fee.
- (5) No period for a vehicle left in a parking place referred to in Schedule 1, 2, 3 and 4 shall exceed the allocated time as stated in the permitted hours.

#### **10. Payment of parking charge at parking places with ticket machines**

- (1) A person leaving a vehicle in a parking place referred to in Schedules 1, 2, 3 and 4, can obtain a valid ticket by inserting the appropriate coins into the ticket machine, which shall be used as a means of collecting the parking charge imposed by this Order, and take such steps as may be necessary to cause the ticket machine to issue a ticket (such as press a button to confirm that they have paid the charge for the period they wish to park).
- (2) A person leaving a vehicle in a parking place referred to in Schedules 1, 2, 3 and 4, can use the telephone payment parking system to pay the parking charge, imposed by this Order, for the period they wish to park by making telephone communication with the service provider in accordance with instructions indicated on signs located at the parking place.
- (3) In the case of only one of the methods of payment, as mentioned in paragraphs (1) and (2) of this Article, being available, that method shall be used for the payment of the parking charge.

#### **11. Exemption from charges**

- (1) Notwithstanding the foregoing provisions of this Order any disabled person's vehicle displaying in the relevant position a disabled person's badge may be left in any part of a parking place if the use of that part has not been suspended.

#### **12. Contravention**

- (1) If a vehicle is left in a parking place at any time during the permitted hours without complying with the provisions of this Order, then a contravention of this Order and a parking contravention within Part 1 of Schedule 7 to the Traffic Management Act 2004, shall deemed to have occurred.
- (2) Where a vehicle is left in a parking place without complying with the provisions of this Order, the vehicle may be removed or caused to be removed from that parking place as

provided for by Regulations made under section 99 of the Road Traffic Regulation Act 1984.

**13. Movement of a vehicle in a parking place in an emergency**

- (1) A police constable in uniform, a traffic warden or Civil Enforcement Officer may move or cause to be moved a vehicle from a parking place in an emergency.

**PART III - SUPPLEMENTARY PROVISIONS**

**Section 1 - General**

**14. Period a vehicle may be left after the penalty charge has been incurred**

- (1) The period for which a vehicle may be left in a parking place during the permitted hours after the penalty charge has been incurred shall not exceed one hour.

**15. Restriction on the removal of tickets and permits**

- (1) Where a ticket or permit has been displayed on a vehicle, no person, not being the driver of the vehicle, shall remove the ticket or permit from the vehicle unless authorised to do so by the driver.

**16. Indications by ticket machine and tickets**

- (1) Payment of the charge for a vehicle left in a parking place referred to in Schedules 1, 2, 3 and 4 shall be indicated by the issue by a ticket machine relating to that parking place of a ticket indicating a charge paid in respect of the period in accordance with Schedule 11, the day and date of issue, the expiry date and by the display of that ticket in the manner specified in Article 7(1)(b).
- (2) The expiry of the period for which payment was made by the charge for a vehicle left in a parking place referred to in Schedules 1, 2, 3 and 4 shall be indicated by the display on the vehicle in accordance with the provisions of Article 7(1)(b) of a ticket issued by a ticket machine relating to that parking place showing the day and date of issue, charge and expiry time of the charge, and the day so shown is not the day on which the vehicle is so left or the time shown on the clock on the said ticket machine is more than two minutes later than the time shown on the ticket.
- (3) The expiry of the period mentioned in Article 13 (being the period for which a vehicle may remain in a parking place after the penalty charge has been incurred) shall be indicated in the case of a vehicle left in a parking place referred to in Schedules 1, 2, 3 and 4 by the display on the vehicle in accordance with the provisions of Article 7(1)(b) a ticket issued by a ticket machine relating to that parking place showing the day and date of issue, charge and expiry time of the charge, and the day so shown is not the day on which the vehicle is so left or the time shown on the clock on the said ticket parking meter is more than one hour later than the time shown on the ticket.

**17. Indications by ticket machine and tickets as evidence**

- (1) If at any time while a vehicle is left in a parking place referred to in Schedules 1, 2, 3 and 4 during the permitted hours no ticket issued by a ticket machine relating to that parking place is displayed on that vehicle in accordance with the provisions of Article 7(1)(b) it shall be presumed unless the contrary is proved that the charge has not been duly paid.

- (2) If at any time while a vehicle is left in a parking place referred to in Schedule 1, 2, 3 and 4 during the permitted hours the ticket issued by a ticket machine relating to that parking place and displayed on the vehicle in accordance with the provisions of Article 7(1)(b) and the clock on the ticket machine by which such ticket was issued give the indication mentioned in Article 15(2), it shall be presumed unless the contrary is proved that the charge has been duly paid in respect of that vehicle, and that the period for which payment was made by the charge has already expired.
- (3) If at any time while a vehicle is left in a parking place referred to in Schedules 1, 2, 3 and 4 during the permitted hours the ticket issued by a ticket machine relating to that parking place and displayed on the vehicle in accordance with the provisions of Article 7(1)(b) and the clock on the ticket machine by which such ticket was issued give the indication mentioned in Article 15(3), that indication shall in any proceedings for a parking contravention under the Traffic Management Act 2004:
  - (a) of leaving a vehicle in that parking place for longer than after the penalty charge has been incurred than the time authorised by Article 13, be evidence that it was so left; and
  - (b) of failing to pay the penalty charge, be evidence that the charge was incurred.
- (4) Any ticket issued by a ticket machine relating to a parking place referred to in Schedule 1, 2, 3 and 4 shall be presumed unless the contrary is proved to have been issued on the day shown thereon when the clock on the ticket parking meter by which such ticket was issued indicated the expiry time shown on the said ticket less the period.

#### **18. Indications and evidence by the telephone payment parking system**

- (1) Where a vehicle has been left in a parking place referred to in Schedules 1, 2, 3 and 4 using the telephone payment parking system, an indication that payment has been made and the parking period for which payment has been made shall either:
  - a) appear on a hand-held device; or
  - b) be obtained by a civil enforcement officer contacting the service provider.
- (2) Without prejudice to the provisions of this Order, if at any time while a vehicle is left in a parking place referred to in the Schedule and no indication that payment of the parking charge has been made using the telephone payment parking system, or an indication that the parking period for which payment was made has expired, it shall be presumed, unless the contrary is proved, that either:
  - (a) the parking charge has not been duly paid in respect of that vehicle; or
  - (b) the parking period for which payment was made had already expired.

#### **19. No tickets to be displayed other than those obtained on payment of the parking charge**

- (1) No person shall display on a vehicle left in a parking place referred to in Schedule 1, 2, 3 and 4 during the permitted hours any ticket other than the ticket issued by the ticket machine relating to that parking place upon payment of the parking charge in respect of that vehicle.

**20. Interval before a vehicle may again be left in a parking place**

- (1) Without prejudice to the provisions of Article 18, no vehicle which has been taken away from a parking place during the permitted hours, after the charge has been incurred, shall until the expiration of one hour from the time it was taken away again be left in the parking place during the permitted hours.

**21. Power to suspend the use of a parking place**

- (1) A Civil Enforcement Officer duly authorised by the council or by the Commissioner of Police of the Metropolis may suspend the use of a parking place or any part thereof whenever he considers such suspension reasonably necessary:
  - (a) for the purpose of facilitating the movement of traffic or promoting its safety;
  - (b) for the purpose of any building operation, demolition or excavation adjacent to the parking place, the maintenance, improvement or reconstruction of the highway or the cleansing of gullies in or adjacent to the parking place, the laying, erection, alteration or repair in or adjacent to the parking place of any sewer or of any main, pipe or apparatus for the supply of gas, water or electricity or any telecommunication system or the placing, maintenance or removal of any traffic sign;
  - (c) for the convenience of occupiers of premises adjacent to the parking place on any occasion of the removal of furniture to or from one office or dwelling house adjacent to the parking place from or to a depository, another office or dwelling house;
  - (d) on any occasion on which it is likely by reason some special attraction that any street will be thronged or obstructed; or
  - (e) for the convenience of occupiers of premises adjacent to the parking place at times of weddings or funerals, or on other special occasions.
- (2) A police constable in uniform or traffic warden may suspend for not longer than twenty four hours the use of a parking place or any part thereof whenever they consider suspension reasonably necessary for the purposes of facilitating the movement of traffic or promoting its safety.
- (3) A Civil Enforcement Officer, police constable or traffic warden suspending the use of a parking place or any part thereof in accordance with the provisions of paragraph (1), or as the case may be, paragraph (2) of this Article shall thereupon place or cause to be placed in or adjacent to any part of that parking place which is suspended a traffic sign of any size, colour and type prescribed or authorised under Section 64 of the Road Traffic Regulation Act 1984 indicating that waiting by vehicles is prohibited.
- (4) No person shall cause or permit a vehicle to wait in a parking place or part thereof during such period as there is in or adjacent to that part of the parking place a traffic sign placed in pursuance of paragraph (3) of this Article. Provided that nothing in this paragraph shall apply to:
  - (a) any vehicle being used for fire brigade, ambulance or police purposes or any vehicle which is waiting for any reason specified in Article 24(1) (b) to (c); or
  - (b) anything done with the permission of the person suspending the use of the parking place or part thereof in pursuance of paragraph (1) of this Article.

## **22. Restriction on use of a parking place**

- (1) During the permitted hours no person shall use any parking place or any vehicle while it is in a parking place in connection with the sale or offering for sale of any goods to any person in or near the parking place or in connection with the selling or offering for sale of his skill in handicraft or his services in any other capacity. Provided that nothing in this Article shall prevent the sale of goods from a vehicle:
- (a) if the goods are immediately delivered at or taken into premises adjacent to the vehicle from which the sale effected; or
  - (b) if the vehicle is one to which provisions of Article 19(1) (h) or (i) apply.

## **23. Restriction on waiting by a vehicle in a parking place**

- (1) Any vehicle may wait during the permitted hours anywhere in any part of a parking place if the use of that part has not been suspended and if the vehicle is waiting:
- (a) for so long as is necessary to enable a person to board or alight from the vehicle and to load thereon or unload therefrom their personal luggage;
  - (b) for so long as is necessary to enable goods to be loaded onto the vehicle from premises adjacent to the parking place or unloaded from the vehicle to premises adjacent to the parking place;
  - (c) for so long as is necessary for postal packets to be collected from or delivered to premises or posting boxes adjacent to the parking place in which the vehicle is waiting;
  - (d) whilst being used for fire brigade, ambulance or police purposes or, not being a passenger vehicle, is being used in the service of a local authority in pursuance of statutory powers or duties provided that in all the circumstances it is reasonably necessary in the exercise of such powers or in the performance of such duties for the vehicle to wait in the place in which it is waiting;
  - (e) the vehicle is waiting only for so long as may be necessary to enable it to be used in connection with the removal of any obstruction to traffic;
  - (f) owing to the driver being prevented from proceeding by circumstances beyond his control or to such waiting being necessary in order to avoid an accident;
  - (g) the vehicle not being a passenger vehicle is waiting only for so long as may be reasonably necessary to enable it to be used for any purpose specified in Article 17(1) (b);
  - (h) the vehicle is in actual use in connection with the removal of furniture to or from one office or dwellinghouse adjacent to the parking place from or to a depository, another office or dwelling house; or
  - (i) the vehicle is waiting otherwise than in a parking bay or parking space if goods are being sold or offered or exposed for sale from the vehicle by a person who is licensed by the Council to sell goods from a stationary vehicle on a pitch situated in a parking space.
- (2) No charge specified in the foregoing provisions of this Order shall be payable in respect of any vehicle waiting in a parking place in accordance with the foregoing provisions of this Article.
- (3) Nothing in the foregoing provisions of this Order shall be taken as authorising anything which would be a contravention of any Regulations made or having effect as if made under Section 25 of the Road Traffic Regulation Act 1984.

## **24. Manner of waiting in a parking place**

- (1) Every vehicle waiting in a parking place by virtue of the provisions of Article 19(1) (e), (f), (g), (h) or (i) shall stand so that every part of the vehicle is wholly within the limits of the parking place unless the width of the vehicle precludes compliance with this paragraph.
- (2) If the width of the vehicle does preclude compliance with paragraph (1) of this Article the vehicle waiting in the parking place shall stand so that the longitudinal axis of the vehicle is parallel to the edge of the carriageway and the distance between the said edge and the nearest wheel of the vehicle is not more than 300 millimetres.
- (3) Every vehicle left in a parking place in relation to which special provisions as to the manner of standing of a vehicle in that parking place is specified in column 5 of Schedules 1, 2, 3, 4, 5, 6, 7 and 8 shall stand so that as to be in accordance with those provisions.

## **25. Installation of ticket machines, placing of signs etc**

- (1) The Council shall:
  - (a) install and maintain in proper working order at least one ticket machine relating to each parking place referred to in Schedule 1, 2, 3 and 4 to this Order; and
  - (b) cause the limits of each parking place and of each parking space to be indicated on the carriageway by placing and maintaining thereon traffic signs (road markings) of any size, colour and type prescribed or authorised under Section 64 of the Road Traffic Regulation Act 1984; and
  - (c) place and maintain in or in the vicinity of each parking place traffic signs of any size, colour and type prescribed by or authorised under the Road Traffic Regulation Act 1984; and
  - (d) carry out such other work as is reasonably required for the purpose of the satisfactory operation of a parking place.

## **Section 2 - Residents' Permits**

### **26. Application for and issue of residents' permits for the use of parking places**

- (1) Any resident who is the user of a vehicle of the following class, that is to say a passenger vehicle, a goods vehicle the overall height of which does not exceed 2.28 metres and the overall length of which does not exceed 5.25 metres, a motor cycle or an invalid carriage, may apply to the Council for the issue of a residents' permit in respect of that vehicle and any such application shall be made on a form issued by and obtainable from the Council and shall include the particulars and information required by such form to be supplied.
- (2) The Council may at any time require an applicant for a residents' permit or a residents' permit holder to produce to an officer of the Council such evidence in respect of an application for a residents' permit made to them as they may reasonably call for to verify any particulars of information given to them or in respect of any residents' permit issued by them as they may reasonably call for to verify that the residents' permit is valid.
- (3) In receipt of an application duly made under the foregoing provisions of this Article and upon receipt of the charge specified in Schedule 13, the Council, upon being satisfied that the applicant is a resident and is the user of a vehicle of the class specified in paragraph (1) of this Article, shall issue to the applicant therefor:

- (a) one residents' permit for the leaving during the permitted hours in a parking place referred to in Schedules 3, 4, 6, 7 and 8 of the vehicle to which such residents' permit relates by the owner of such vehicle or by any person using such with the consent of the owner other than a person to whom such vehicle has been let for hire or reward. Provided that, subject to the provisions of Article 23, the Council shall not issue a residents' permit to any resident which would be valid during any period during Which any other residents' permit issued to that resident is or would be valid; and
  - (b) one protective cover for the display therein of a residents' permit.
- (4) Subject to the provisions of this Order a residents' permit shall be valid for a period of six, twelve or twenty-four months running from the beginning of the month in which the residents' permit first became valid.

**27. Refund of charge paid in respect of a residents' permit**

- (1) A residents' permit holder who surrenders a residents' permit to the Council before it becomes valid shall be entitled to a refund of the charge paid in respect thereof.
- (2) A residents' permit holder who surrenders a residents' permit to the Council after it has become valid shall be entitled to a refund of a part of the charge paid. The refund will be paid pro rata for any complete months which remain unexpired at the time when the residents' permit is surrendered to the Council.

**28. Application for and issue of business permits for the use of parking places**

- (1) Any business user who is the owner of a vehicle of the following class, that is to say a passenger vehicle, a goods carrying vehicle the overall height of which does not exceed 2.50 metres and the overall length of which does not exceed 5.25 metres or a motor cycle may apply to the Council for the issue of a business permit in respect of that vehicle and any such application shall be made on a form issued by and obtainable from the Council and shall include the particulars and information required by such form to be supplied.
- (2) The Council may at any time require an applicant for a business permit or a business permit holder to produce to an officer of the Council such evidence in respect of an application for a business permit made to them as they may reasonably call for to verify any particulars or information given to them or in respect of any business permit issued by them as they may reasonably call for to verify that the business permit is valid.
- (3) Upon receipt of an application duly made under the foregoing provisions of this Article and upon receipt of the charge specified in Schedule 12 of this Article, the Council upon being satisfied that the applicant is a business user is the owner of a vehicle of the class specified in paragraph (1) of this Article, shall issue to the applicant therefor:
  - (a) one business permit for the leaving during the permitted hours in a parking space in any parking place referred to in Schedule 2, 4, 5 and 6 to this Order of the vehicle to which such business permit relates by the owner of such vehicle or by any person using such vehicle with the consent of the owner other than a person to whom such vehicle has been let for hire or reward;
  - (b) one protective cover for the display therein of the business permit.
- (4) Subject to the provisions of this Order a business permit shall be valid for a period of twelve months running from the date on which the business permit first becomes valid.

## **29. Refund of charge paid in respect of business permits**

- (1) A business permit holder who surrenders a business permit to the Council before it becomes valid shall be entitled to a refund of the charge paid in respect thereof.
- (2) A business permit holder who surrenders a business permit to the Council after it has become valid shall be entitled to a refund of the charge paid. The refund will be paid pro rata for any complete months which remain unexpired at the time when the residents' permit is surrendered to the Council.
- (4) The Council may at its absolute discretion limit the number of business permits that are issued at any one time in respect of businesses.

## **30. Surrender, withdrawal and validity of permits**

- (1) A permit holder may surrender a permit to the Council at any time and shall surrender a permit to the Council on the occurrence of any one of the events set out in paragraph (3) of this Article or in accordance with the provisions of paragraph (5) of this Article.
- (2) The Council may, by notice in writing served on the permit holder by sending the same by recorded delivery service to the residents' permit holder at the address shown by that person on the application for the permit or at any other address believed to be that person's place of abode, withdraw a residents' permit if it appears to the Council that any one of the events set out in paragraph (3)(a), (b) or (d) of this Article has occurred and the residents' permit holder shall surrender the residents' permit to the Council within 48 hours of the receipt of the afore-mentioned notice.
- (3) The events referred to in the foregoing provisions of this Article are:
  - (a) the permit holder ceasing to be a resident or a business user;
  - (b) the permit holder ceasing to be the owner of the vehicle in respect of which the permit was issued;
  - (c) the withdrawal of such permit by the Council under the provisions of paragraph (2) of this Article;
  - (d) the vehicle in respect of which such permit was issued being adapted or used in such a manner that it is not a vehicle of the class specified in respect of the parking place;
  - (e) the issue of the duplicate permit by the Council under the provisions of Article 27;
  - (f) the permit ceasing to be valid pursuant to the provisions of paragraph (4) of this Article.
- (4) Without prejudice to the foregoing provisions of this Article, a permit shall cease to be valid at the expiration of the period specified thereon or the occurrence of any one of the events set out in paragraph (3) (a), (b), (c), (d), (e) or (f) of this Article, whichever is the earlier.
- (5) Where a permit is issued to any person upon receipt of a cheque and the cheque is subsequently dishonoured, the permit shall cease to be of any effect and the Council shall by notice in writing served on the person to whom the permit was issued by sending the same by recorded delivery service to him at the address shown by that person on the application for the permit or any other address believed to be that person's

place of abode, require that person to surrender the permit to the Council within 48 hours of the receipt of the afore-mentioned notice.

### **31. Application for and issue of a duplicate permit**

- (1) If a permit is mutilated or accidentally defaced or the figures or particulars thereon have become illegible or the colour of the permit has become altered by fading or otherwise, the permit holder shall either surrender it to the Council or apply to the Council for the issue to him of a duplicate permit and the Council upon the receipt of the permit, shall issue a duplicate permit so marked and upon such issue the permit shall become valid.
- (2) If a permit is lost or destroyed, the permit holder may apply to the Council for the issue to him of a duplicate permit and the Council, upon being satisfied as to the loss or destruction, shall issue a duplicate permit so marked and upon such issue the permit shall become valid.
- (3) The provisions of this Order shall apply to a duplicate permit and an application therefore as if it were a permit or, as the case may be, an application therefor.

### **32. Form of permit**

- (1) A residents' permit shall be in writing and shall include the following particulars:
  - (a) the registration mark of the vehicle in respect of which the permit is issued;
  - (b) the period during which, subject to the provisions of Article 22(4), the residents' permit shall remain valid;
  - (c) the hours during which the vehicle may be left in a parking place;
  - (d) an indication that the residents' permit has been issued by the Council; and
  - (e) an indication that the charge for the issue thereof has been paid to the Council.
- (2) A business permit shall be in writing and shall include the following particulars:
  - (a) the registration mark of the vehicle in respect of which the permit has been issued or the name of the company to which the permit has been issued;
  - (b) the period during which, subject to the provisions of Article 24(4), the business permit shall remain valid;
  - (c) the hours during which the vehicle may be left in a parking place;
  - (d) an indication that the business permit has been issued by the Council; and
  - (e) an indication that the charge for the issue thereof has been paid to the Council.

## **Section 3 - Residents' Visitor Parking Cards**

### **33. Application for the issue of residents' visitor parking cards for the use of parking places**

- (1) Any householder may apply to the Council for the issue of up to ten residents' visitor parking cards for a vehicle of the class described in Article 22(1) and belonging to a person visiting that household and any such application shall be made on a form issued by and obtainable from the Council and shall include the particulars and information required by such form to be supplied.
- (2) The Council may at any time require an applicant for residents' visitor parking cards to produce to an officer of the Council such evidence in respect of an application for such a

residents' visitor parking cards made to them as they may reasonably call for to verify any particulars or information given to them.

- (3) On receipt of an application duly made under the foregoing provisions of this Article and upon receipt of the charge specified in paragraph (4) of this Article, the Council upon being satisfied that the applicant is a householder, shall issue to the applicant thereof a maximum of ten residents' visitors parking cards in any 12 month period.
- (4) The charge referred to in paragraph (3) of this Article shall be fifteen pounds in respect of the supply of each residents' visitors parking card.

#### **34. Refund of charge paid in respect of a residents' visitor parking card**

- (1) A householder who surrenders a residents' visitor parking card to the Council before it becomes valid shall be entitled to a refund of the charge paid.

#### **35. Surrender, withdrawal and validity of a residents' visitor parking card**

- (1) A householder may surrender a residents' visitor parking card to the Council at any time and shall surrender a residents' visitor parking card to the Council on the occurrence of the event set out in paragraph (3) of this Article or in accordance with the provisions of paragraph (5) of this Article.
- (2) The Council may, by notice in writing served on the householder by sending the same by recorded delivery service to the householder at the address shown by that person on the application for the residents' visitor parking card or any other address believed to be that person's place of abode, withdraw a residents' visitor parking card if it appears to the Council that the event set out in paragraph (3)(a) of this Article has occurred and the householder shall surrender the residents' visitor parking card to the Council within 48 hours of the receipt of the afore-mentioned notice.
- (3) The events referred to in the foregoing provisions of this Article are:
  - (a) the householder ceasing to be a resident;
  - (b) the withdrawal of such a residents' visitor parking card by the Council under the provisions of paragraph (2) of this Article;
  - (c) the residents' visitor parking card ceasing to be valid pursuant to the provisions of paragraph (4) of this Article.
- (4) Without prejudice to the foregoing provisions of this Article, a residents' visitor parking card shall cease to be valid at the expiration of the period specified thereon or on the occurrence of any one of the events set out in paragraph (3) (a) or (b) of this Article, whichever is the earlier.
- (5) Where residents' visitor parking cards are issued to any person upon receipt of a cheque and the cheque is subsequently dishonoured, the residents' visitor parking cards shall cease to be of any effect and the Council shall by notice in writing served on the person to whom the residents' visitor parking cards were issued by sending the same by recorded delivery service to him at the address shown by that person on the application for the residents' visitor parking cards or at any other address believed to be that person's place of abode, require that person to surrender the residents' visitor parking cards to the Council within 48 hours of the receipt of the afore-mentioned notice.

**36. Application for and issue of replacement residents' visitor parking cards**

- (1) If a residents' visitor parking card is mutilated or accidentally defaced or the figures or particulars thereon have become illegible or the colour of the residents' visitor parking card has become altered by fading or otherwise, the householder shall either surrender it to the Council or apply to the Council for the issue of a replacement residents' visitor parking card and the Council, upon receipt of the residents' visitor parking card, shall issue a replacement residents' visitor parking card.
- (2) The provisions of this Order shall apply to a replacement residents' visitor parking card and an application therefor as if it were a residents' visitor parking card or, as the case may be, an application therefor.

**37. Form of residents' visitor parking card**

- (1) A residents' visitor parking card shall be in writing and shall include the following particulars:
  - (a) the month;
  - (b) the date in the month;
  - (c) the time of arrival;
  - (d) the vehicle registration mark;
  - (e) the period during which, subject to the provisions of Article 29(3), the residents' visitor parking card may remain valid;
  - (f) the hours during which a vehicle may be left in a parking place, subject to the foregoing provisions of this Order;
  - (g) an indication that the residents' visitor parking card has been issued by the Council.

Dated this fifteenth day of June 2009.



 Director of Environment

## SCHEDULE 1

In relation to a parking place referred to in this Schedule, the expression "permitted hours" means the period between 9.30am and 5.30pm on Mondays to Fridays inclusive, any such day not being a Sunday or a public holiday.

Parking places in respect of which a vehicle may be left during the permitted hours if it displays a valid parking ticket from a ticket machine – maximum stay 2 hour.

| No. of parking place | Designated parking place  | Mimimum number of parking bays | Minimum total length in metres not to be occupied by parking bays | Special manner of standing |
|----------------------|---|--------------------------------|---|----------------------------|
| 1.                   | 2.  | 3.                             | 4.  | 5.                         |
| 1.                   | Bassett Gardens, the north-west to south-east arm, the south-west side, from a point 3.00 metres south-east of the north-western boundary fence of No.21a Bassett Gardens south-eastwards for a distance of 12.00 metres. | 1                              | 0   | -                          |

## SCHEDULE 2

Parking places in respect of which a vehicle may be left during the permitted hours if it displays a valid parking ticket from a ticket machine or a valid business permit.

| No. of parking place | Designated parking place | Minimum number of parking bays | Minimum total length in metres not to be occupied by parking bays | Special manner of standing |
|----------------------|--------------------------|--------------------------------|---|----------------------------|
| 1.                   | 2.                       | 3.                             | 4.  | 5.                         |

No items.

### SCHEDULE 3

In relation to a parking place referred to in this Schedule, the expression "permitted hours" means the period between 9.30am and 5.30pm on Mondays to Fridays inclusive, any such day not being a Sunday or a public holiday.

Parking places in respect of which a vehicle may be left during the permitted hours if it displays a valid residents' permit, residents' visitor parking card or a valid ticket from a ticket machine - maximum stay 4 hours.

| No. of parking place | Designated parking place   | Minimum number of parking bays | Minimum total length in metres not to be occupied by parking bays | Special manner of standing |
|----------------------|--|--------------------------------|---|----------------------------|
| 1.                   | 2.   | 3.                             | 4.  | 5.                         |
| 110                  | St Mary's Crescent, the south side, from appoint 3.00 metres west of the west boundary wall of "Whitney", St Mary's Crescent westwards for a distance of 18.00 metres. | 1                              | 0   | -                          |
| 111                  | St Mary's Crescent, the south side, from a point 5.70 metres west of the common boundary of Nos.18 to 20 St Mary's Crescent westwards for a distance of 16.00 metres.  | 1                              | 0   | -                          |

## SCHEDULE 4

In relation to a parking place referred to in this Schedule, the expression "permitted hours" means the period between 9.30am and 5.30pm on Mondays to Fridays inclusive, any such day not being a Sunday or a public holiday.

Parking places in respect of which a vehicle may be left during the permitted hours if it displays a valid residents' permit, residents' visitor parking card, business permit or a valid ticket from a ticket machine – maximum stay 4 hours.

| No. of parking place | Designated parking place   | Minimum number of parking bays | Minimum total length in metres not to be occupied by parking bays | Special manner of standing |
|----------------------|--|--------------------------------|---|----------------------------|
| 1.                   | 2.   | 3.                             | 4.  | 5.                         |
| 2.                   | Bassett Gardens, the north-east to south-west arm, the north-west side, from a point 10.40 metres north-east of the north-eastern kerb-line of Penwerris Avenue north-eastwards for a distance of 29.00 metres.              | 1                              | 0   | -                          |
| 3.                   | Bassett Gardens, the north-east to south-west arm, the south-east side, from a point 7.00 metres south-west of the north-easternmost boundary wall of No.31 Penwerris Avenue south-westwards for a distance of 24.00 metres. | 1                              | 0   | -                          |
| 4.                   | Bassett Gardens, the north-west to south-east arm, the north-east side, from a point opposite the common boundary between No.2 Bassett Gardens and No.157 Jersey Road north-westwards for a distance of 30.00 metres.        | 1                              | 0   | -                          |
| 5.                   | Bassett Gardens, the north-west to south-east arm, the south-west side, from a point 10.00 metres south-east of the south-eastern kerb-line of Jersey Road south-eastwards for a distance of 30.00 metres.                   | 1                              | 0   | -                          |
| 6.                   | Cranmore Avenue, the north-east side, from a point 10.00 metres south-east of the south-eastern kerb-line of Jersey Road south-eastwards for a distance of 36.00 metres.   | 1                              | 0   | -                          |

### SCHEDULE 4 (continued)

| No. of parking place      | Designated parking place   | Minimum number of parking bays | Minimum total length in metres not to be occupied by parking bays | Special manner of standing |
|---------------------------|--|--------------------------------|---|----------------------------|
| 1.                        | 2.   | 3.                             | 4.  | 5.                         |
| 7.                        | Cranmore Avenue, the south-west side, from a point 29.50 metres north-west of the boundary wall between No.2 Cranmore Avenue and No.135 Jersey Road north-westwards for a distance of 24.00 metres.                    | 1                              | 0   | -                          |
| 8.                        | Penwerris Avenue, the north-east side, from a point 9.10 metres south-east of the south-eastern kerb-line of Jersey Road south-eastwards for a distance of 34.00 metres.   | 1                              | 0   | -                          |
| 9.                        | Penwerris Avenue, the north-east side, from a point 9.50 metres south-east of the common boundary wall between No.37 Penwerris Avenue and "West Court" Great West Road south-eastwards for a distance of 22.00 metres. | 1                              | 0   | -                          |
| <del>10.</del>            | Penwerris Avenue, the south-west side, from a point 8.20 metres south-east of the common boundary between No.30 Penwerris Avenue and Penwerris Court, Great West Road south-eastwards for a distance of 22.00 metres.  | 1                              | 0   | -                          |
| <i>Amended by 2010/16</i> |  |                                |   |                            |
| 11.                       | Penwerris Avenue, the south-west side, from a point 9.00 metres north-west of the north-western boundary wall of Nos. 3 and 4 Gervais Court, Penwerris Avenue north-westwards for a distance of 46.00 metres.          | 1                              | 0   | -                          |
| 95                        | Lulworth Avenue, the north side, from a point 2.20 metres east of the west building line of No.13 Stucley Road, westwards for a distance of 24.00 metres.  | 1                              | 0   | -                          |
| 96                        | Lulworth Avenue, the south side, from a point 6.00 metres east of the common boundary of No.2 Lulworth Avenue eastwards for a distance of 24.00 metres.  | 1                              | 0   | -                          |

# SCHEDULE 4 (continued)

| No. of parking place | Designated parking place   | Minimum number of parking bays | Minimum total length in metres not to be occupied by parking bays | Special manner of standing |
|----------------------|--|--------------------------------|---|----------------------------|
| 1.                   | 2.   | 3.                             | 4.  | 5.                         |
| 97                   | Lulworth Avenue, the north-east side, from a point opposite the north building line of No.73 Jersey Road southwards for a distance of 29.00 metres.  | 1                              | 0   | -                          |
| 98                   | Lulworth Avenue, the north-west side, from a point 5.50 metres north of the common boundary of No 66 Lulworth Avenue and No.71 Jersey Road northwards for a distance of 24.00 metres.                                      | 1                              | 0   | -                          |
| 99                   | Osterley Avenue, the north-west side, from a point 5.30 metres east of the common boundary between No.1 Osterley Avenue and the rear access-ways of Nos. 145-162 Thornbury Road, eastwards for a distance of 10.00 metres. | 1                              | 0   | -                          |
| 100                  | Osterley Avenue, the south-west side, from a point 8.50 metres east of the common boundary of No.2 Osterley Avenue and No.152 Thornbury Road eastwards for a distance of 24.00 metres.                                     | 1                              | 0   | -                          |
| 101<br>✱             | <del>Pevensey Close, the south-east side, from a point opposite the north building line of No.111 Jersey Road, southwards for a distance of 36.00 metres.</del>  | 1                              | 0   | -                          |
|                      | <i>updated by 2012/59</i>  |                                |   |                            |
| 102                  | St. Mary's Crescent, the north side, from a point 4.20 metres east of the west building line of No.153 Thornbury Road, eastwards for a distance of 10.00 metres.   | 1                              | 0   | -                          |
| 103                  | St. Mary's Crescent, the south side, from a point opposite the common boundary of Nos.66/68 St Mary's Crescent westward for a distance of 12.00 metres.  | 1                              | 0   | -                          |

#### SCHEDULE 4 (continued)

| No. of parking place | Designated parking place  | Minimum number of parking bays | Minimum total length in metres not to be occupied by parking bays | Special manner of standing |
|----------------------|---|--------------------------------|---|----------------------------|
| 1.                   | 2.  | 3.                             | 4.  | 5.                         |
| 104                  | St. Mary's Crescent, the south side, from a point opposite the common boundary of Nos.62/64 St Mary's Crescent westward for a distance of 24.00 metres.                               | 1                              | 0   | -                          |
| 105                  | St. Mary's Crescent, the south side, from a point 10.50 metres east of the common boundary of Nos.50/52 St Mary's Crescent westward for a distance of 72.00 metres.                   | 1                              | 0   | -                          |
| 106                  | St. Mary's Crescent, the south side, from a point 12.00 metres west of the common boundary of Nos.40/42 St Mary's Crescent westward for a distance of 12.00 metres.                   | 1                              | 0   | -                          |
| 107                  | St. Mary's Crescent, the south side, from a point 600 millimetres east of the west building line of No.151 Thornbury Road, eastwards for a distance of 17.00 metres.                  | 1                              | 0   | -                          |
| 108                  | Stucley Road, the south-east side, from a point 6.30 metres south of the common boundary of No.26 Stucley Road, southwards for a distance of 16.00 metres.                            | 1                              | 0   | -                          |
| 109                  | Stucley Road, the north-west side, from a point 5.70 metres south of the common boundary of No.19 Stucley Road and No.588 Great West Road, southwards for a distance of 40.00 metres. | 1                              | 0   | -                          |

**SCHEDULE 4 (continued)**

| No. of<br>parking<br>place | Designated parking place | Minimum<br>number<br>of parking<br>bays | Minimum total<br>length in<br>metres not to<br>be occupied by<br>parking bays | Special<br>manner<br>of<br>standing |
|----------------------------|--------------------------|---|---|-------------------------------------|
| 1.                         | 2.                       | 3.                                      | 4.  | 5.                                  |

#### SCHEDULE 4 (continued)

| No. of<br>parking<br>place | Designated parking place | Minimum<br>number<br>of parking<br>bays | Minimum total<br>length in<br>metres not to<br>be occupied by<br>parking bays | Special<br>manner<br>of<br>standing |
|----------------------------|--------------------------|---|---|-------------------------------------|
| 1.                         | 2.                       | 3.                                      | 4.  | 5.                                  |

**SCHEDULE 4 (continued)**

| No. of<br>parking<br>place | Designated parking place | Minimum<br>number<br>of parking<br>bays | Minimum total<br>length in<br>metres not to<br>be occupied by<br>parking bays | Special<br>manner<br>of<br>standing |
|----------------------------|--------------------------|---|---|-------------------------------------|
| 1.                         | 2.                       | 3.                                      | 4.  | 5.                                  |

## SCHEDULE 5

Parking places in respect of which a vehicle may be left during the permitted hours if it displays a valid business permit.

| No. of parking place | Designated parking place | Minimum number of parking bays | Minimum total length in metres not to be occupied by parking bays | Special manner of standing |
|----------------------|--------------------------|--------------------------------|---|----------------------------|
| 1.                   | 2.                       | 3.                             | 4.  | 5.                         |
| No items.            |                          |                                |   |                            |

## SCHEDULE 6

Parking places in respect of which a vehicle may be left during the permitted hours if it displays a valid business permit or a valid residents' permit or a residents' visitor parking card.

| No. of parking place | Designated parking place | Minimum number of parking bays | Minimum total length in metres not to be occupied by parking bays | Special manner of standing |
|----------------------|--------------------------|--------------------------------|---|----------------------------|
| 1.                   | 2.                       | 3.                             | 4.  | 5.                         |
| No items.            |                          |                                |   |                            |

## SCHEDULE 7

In relation to a parking place referred to in this Schedule, the expression "permitted hours" means the period between 9.30am and 5.30pm on Mondays to Fridays inclusive, any such day not being a Sunday or a public holiday.

Parking places in respect of which a vehicle may be left during the permitted hours if it displays a valid residents' permit or a valid residents' visitor parking card.

| No. of parking place | Designated parking place   | Minimum number of parking spaces | Minimum total length in metres not to be occupied by parking spaces | Special manner of standing |
|----------------------|--|----------------------------------|---|----------------------------|
| 1.                   | 2.   | 3.                               | 4.  | 5.                         |
| 12.                  | Bassett Gardens, the north-west to south-east arm, the south-west side, from a point 6.00 metres south-east of the party wall of Nos.1 and 3 Bassett Gardens north-westwards for a distance of 12.00 metres.   | 1                                | 0   | -                          |
| 13.                  | Bassett Gardens, the north-west to south-east arm, the south-west side, from a point 6.00 metres south-east of the party wall of Nos.5 and 7 Bassett Gardens, north-westwards for a distance of 12.00 metres.  | 1                                | 0   | -                          |
| 14.                  | Bassett Gardens, the north-west to south-east arm, the south-west side, from a point 5.00 metres south-east of the party wall of Nos.9 and 11 Bassett Gardens north-westwards for a distance of 10.00 metres.  | 1                                | 0   | -                          |
| 15.                  | Bassett Gardens, the north-west to south-east arm, the south-west side, from a point 6.00 metres south-east of the party wall of Nos.13 and 15 Bassett Gardens north-westwards for a distance of 12.00 metres. | 1                                | 0   | -                          |
| 16.                  | Bassett Gardens, the north-west to south-east arm, the south-west side, from a point opposite the party wall of Nos.17 and 19 Bassett Gardens north-westwards for a distance of 5.00 metres.                   | 1                                | 0   | -                          |
| 17.                  | Bassett Gardens, the north-west to south-east arm, the north-east side, from a point 5.00 metres north-west of the party wall of Nos.20 and 22 Bassett Gardens south-eastwards for a distance of 10.0 metres.  | 1                                | 0   | -                          |

### SCHEDULE 7 (continued)

| No. of parking place | Designated parking place   | Minimum number of parking spaces | Minimum total length in metres not to be occupied by parking spaces | Special manner of standing |
|----------------------|--|----------------------------------|---|----------------------------|
| 1.                   | 2.   | 3.                               | 4.  | 5.                         |
| 18.                  | Bassett Gardens, the north-west to south-east arm, the north-east side, from a point 5.00 metres north-west of the party wall of Nos.16 and 18 Bassett Gardens south-eastwards for a distance of 10.00 metres.                   | 1                                | 0   | -                          |
| 19.                  | Bassett Gardens, the north-west to south-east arm, the north-east side, from a point 5.00 metres north-west of the party wall of Nos.12 and 14 Bassett Gardens south-eastwards for a distance of 10.00 metres.                   | 1                                | 0   | -                          |
| 20.                  | Bassett Gardens, the north-west to south-east arm, the north-east side, from a point 6.00 metres north-west of the party wall of Nos.8 and 10 Bassett Gardens south-eastwards for a distance of 12.00 metres.                    | 1                                | 0   | -                          |
| 21.                  | Bassett Gardens, the north-west to south-east arm, the north-east side, from a point 6.00 metres north-west of the party wall of Nos.4 and 6 Bassett Gardens south-eastwards for a distance of 11.00 metres.                     | 1                                | 0   | -                          |
| 22.                  | Bassett Gardens, the north-west to south-east arm, the north-east side, from a point 2.30 metres south-east of the north-western flank wall of Ivy Cottage, No.2 Bassett Gardens south-eastwards for a distance of 10.00 metres. | 1                                | 0   | -                          |
| 23.                  | Bassett Gardens, the north-east to south-west arm, the north-west side, from a point 2.00 metres north-east of a point opposite the party wall of Nos124 and 126 Bassett Gardens north-eastwards for a distance of 35.00 metres. | 1                                | 0   | -                          |
| 24.                  | Bassett Gardens, the north-east to south-west arm, the north-west side, from a point 7.00 metres north-east of the north-eastern kerb-line of Cranmore Avenue north-eastwards for a distance of 35.00 metres.                    | 1                                | 0   | -                          |

### SCHEDULE 7 (continued)

| No. of parking place | Designated parking place   | Minimum number of parking spaces | Minimum total length in metres not to be occupied by parking spaces | Special manner of standing |
|----------------------|--|----------------------------------|---|----------------------------|
| 1.                   | 2.   | 3.                               | 4.  | 5.                         |
| 25.                  | Bassett Gardens, the north-east to south-west arm, the north-west side, from a point opposite the party wall of Nos.100 and 102 Bassett Gardens north-eastwards for a distance of 16.00 metres.                      | 1                                | 0   | -                          |
| 26.                  | Bassett Gardens, the north-east to south-west arm, the north-west side, from a point 3.20 metres north-east of the party wall of Nos.23 and 25 Bassett Gardens south-westwards for a distance of 6.00 metres.        | 1                                | 0   | -                          |
| 27.                  | Bassett Gardens, the north-east to south-west arm, the north-west side, from a point 3.00 metres south-west of the party wall of Nos.21 and 21A Bassett Gardens north-eastwards for a distance of 5.00 metres.       | 1                                | 0   | -                          |
| 28.                  | Bassett Gardens, the north-east to south-west arm, the north-west side, from a point opposite the common boundary of Nos.86 and 88 Bassett Gardens north-eastwards for a distance of 24.00 metres.                   | 1                                | 0   | -                          |
| 29.                  | Bassett Gardens, the north-east to south-west arm, the north-west side, from a point opposite the party wall of Nos.80 and 82 Bassett Gardens north-eastwards for a distance of 16.00 metres.                        | 1                                | 0   | -                          |
| 30.                  | Bassett Gardens, the north-east to south-west arm, the north-west side, from a point 2.00 metres north-east of the south-western flank wall of No.28 Bassett Gardens north-eastwards for a distance of 10.00 metres. | 1                                | 0   | -                          |
| 31.                  | Bassett Gardens, the north-east to south-west arm, the north-west side, from a point 3.00 metres south-west of the party wall of Nos.32 and 34 Bassett Gardens north-eastwards for a distance of 6.00 metres.        | 1                                | 0   | -                          |

### SCHEDULE 7 (continued)

| No. of parking place | Designated parking place   | Minimum number of parking spaces | Minimum total length in metres not to be occupied by parking spaces | Special manner of standing |
|----------------------|--|----------------------------------|---|----------------------------|
| 1.                   | 2.   | 3.                               | 4.  | 5.                         |
| 32.                  | Bassett Gardens, the north-east to south-west arm, the north-west side, from a point opposite the party wall of Nos.36 and 38 Bassett Gardens north-eastwards for a distance of 5.00 metres.                   | 1                                | 0   | -                          |
| 33.                  | Bassett Gardens, the north-east to south-west arm, the north-west side, from a point opposite the party wall of Nos.42 and 44 Bassett Gardens south-westwards for a distance of 5.00 metres.                   | 1                                | 0   | -                          |
| 34.                  | Bassett Gardens, the north-east to south-west arm, the south-east side, from a point 5.00 metres north-east of the party wall of Nos.60 and 62 Bassett Gardens south-westwards for a distance of 10.00 metres. | 1                                | 0   | -                          |
| 35.                  | Bassett Gardens, the north-east to south-west arm, the south-east side, from a point 1.00 metre south-west of the party wall of Nos.64 and 66 Bassett Gardens south-westwards for a distance of 4.80 metres.   | 1                                | 0   | -                          |
| 36.                  | Bassett Gardens, the north-east to south-west arm, the south-east side, from a point 0.5 metres south-west of the party wall of Nos.68 and 70 Bassett Gardens south-westwards for a distance of 5.00 metres.   | 1                                | 0   | -                          |
| 37.                  | Bassett Gardens, the north-east to south-west arm, the south-east side, from a point opposite the party wall of Nos.72 and 74 Bassett Gardens north-eastwards for a distance of 5.00 metres.                   | 1                                | 0   | -                          |
| 38.                  | Bassett Gardens, the north-east to south-west arm, the south-east side, from a point opposite the party wall of Nos.76 and 78 Bassett Gardens south-westwards for a distance of 5.00 metres.                   | 1                                | 0   | -                          |

### SCHEDULE 7 (continued)

| No. of parking place | Designated parking place  | Minimum number of parking spaces | Minimum total length in metres not to be occupied by parking spaces | Special manner of standing |
|----------------------|---|----------------------------------|---|----------------------------|
| 1.                   | 2.  | 3.                               | 4.  | 5.                         |
| 39.                  | Bassett Gardens, the north-east to south-west arm, the south-east side, from a point 5.00 metres north-east of the party wall of Nos.80 and 82 Bassett Gardens south-westwards for a distance of 10.00 metres.                    | 1                                | 0   | -                          |
| 40.                  | Bassett Gardens, the north-east to south-west arm, the south-east side, from a point 5.00 metres north-east of the party wall of Nos.84 and 86 Bassett Gardens south-westwards for a distance of 10.00 metres.                    | 1                                | 0   | -                          |
| 41.                  | Bassett Gardens, the north-east to south-west arm, the south-east side, from a point 1.00 metre south-west of the party wall of Nos.88 and 90 Bassett Gardens south-westwards for a distance of 6.00 metres.                      | 1                                | 0   | -                          |
| 42.                  | Bassett Gardens, the north-east to south-west arm, the south-east side, from a point 6.00 metres north-east of a point opposite the party wall of Nos.92 and 94 Bassett Gardens south-westwards for a distance of 12.00 metres.   | 1                                | 0   | -                          |
| 43.                  | Bassett Gardens, the north-east to south-west arm, the south-east side, from a point 5.00 metres north-east of the party wall of Nos.96 and 98 Bassett Gardens south-westwards for a distance of 10.00 metres.                    | 1                                | 0   | -                          |
| 44.                  | Bassett Gardens, the north-east to south-west arm, the south-east side, from a point 6.00 metres north-east of a point opposite the party wall of Nos.100 and 102 Bassett Gardens south-westwards for a distance of 10.00 metres. | 1                                | 0   | -                          |

### SCHEDULE 7 (continued)

| No. of parking place | Designated parking place   | Minimum number of parking spaces | Minimum total length in metres not to be occupied by parking spaces | Special manner of standing |
|----------------------|--|----------------------------------|---|----------------------------|
| 1.                   | 2.   | 3.                               | 4.  | 5.                         |
| 45.                  | Bassett Gardens, the north-east to south-west arm, the south-east side, from a point 3.00 metres north-east of a point opposite the party wall of Nos.104 and 106 Bassett Gardens south-westwards for a distance of 6.00 metres. | 1                                | 0   | -                          |
| 46.                  | Bassett Gardens, the north-east to south-west arm, the south-east side, from a point 3.00 metres north-east of a point opposite the party wall of Nos.108 and 110 Bassett Gardens south-westwards for a distance of 6.00 metres. | 1                                | 0   | -                          |
| 47.                  | Bassett Gardens, the north-east to south-west arm, the south-east side, from a point 4.30 metres north-east of a point opposite the party wall of Nos.112 and 114 Bassett Gardens south-westwards for a distance of 6.00 metres. | 1                                | 0   | -                          |
| 48.                  | Bassett Gardens, the north-east to south-west arm, the south-east side, from a point 4.80 metres north-east of a point opposite the party wall of Nos.116 and 118 Bassett Gardens south-westwards for a distance of 9.50 metres. | 1                                | 0   | -                          |
| 49.                  | Bassett Gardens, the north-east to south-west arm, the south-east side, from a point 3.00 metres north-east of a point opposite the party wall of Nos.120 and 122 Bassett Gardens south-westwards for a distance of 6.00 metres. | 1                                | 0   | -                          |
| 50.                  | Cranmore Avenue, the north-east side, from a point 6.10 metres south-east of a point opposite the north-westernmost boundary wall of No.1 Cranmore Avenue south-eastwards for a distance of 5.00 metres.                         | 1                                | 0   | -                          |

# SCHEDULE 7 (continued)

| No. of parking place | Designated parking place  | Minimum number of parking spaces | Minimum total length in metres not to be occupied by parking spaces | Special manner of standing |
|----------------------|---|----------------------------------|---|----------------------------|
| 1.                   | 2.  | 3.                               | 4.  | 5.                         |
| 51.                  | Cranmore Avenue, the north-east side, from a point 3.00 metres north-west of a point opposite the party wall of Nos.3 and 5 Cranmore Avenue south-eastwards for a distance of 6.00 metres.            | 1                                | 0   | -                          |
|                      |   | Amended 2014/07                  |   |                            |
| 52.                  | Cranmore Avenue, the north-east side, from a point 3.90 metres south-east of a point opposite the common boundary between Nos.5 and 7 Cranmore Avenue south-eastwards for a distance of 10.00 metres. | 1                                | 0   | -                          |
| 53.                  | Cranmore Avenue, the north-east side, from a point 5.70 metres north-west of a point opposite the party wall of Nos.11 and 13 Cranmore Avenue south-westwards for a distance of 10.00 metres.         | 1                                | 0   | -                          |
| 54.                  | Cranmore Avenue, the north-east side, from a point 2.70 metres north-west of a point opposite the party wall of Nos.15 and 17 Cranmore Avenue south-eastwards for a distance of 6.00 metres.          | 1                                | 0   | -                          |
|                      |   | Amended 2014/07                  |   |                            |
| 55.                  | Cranmore Avenue, the north-east side, from a point 5.00 metres north-west of a point opposite the party wall of Nos.19 and 21 Cranmore Avenue south-eastwards for a distance of 10.00 metres.         | 1                                | 0   | -                          |
| 56.                  | Cranmore Avenue, the north-east side, from a point 5.00 metres north-west of a point opposite the party wall of Nos.23 and 25 Cranmore Avenue south-eastwards for a distance of 10.00 metres.         | 1                                | 0   | -                          |
| 57.                  | Cranmore Avenue, the north-east side, from a point 5.50 metres north-west of a point opposite the party wall of Nos.27 and 29 Cranmore Avenue south-eastwards for a distance of 10.00 metres.         | 1                                | 0   | -                          |
|                      |   | Amended 2014/07                  |   |                            |

# SCHEDULE 7 (continued)

| No. of parking place | Designated parking place   | Minimum number of parking spaces | Minimum total length in metres not to be occupied by parking spaces | Special manner of standing |
|----------------------|--|----------------------------------|---|----------------------------|
| 1.                   | 2.   | 3.                               | 4.  | 5.                         |
| 58.                  | Cranmore Avenue, the south-west side, from a point 3.00 metres south-east of a point opposite the party wall of Nos.26 and 28 Cranmore Avenue north-westwards for a distance of 6.00 metres. | 1                                | 0   | -                          |
| 59.                  | Cranmore Avenue, the south-west side, from a point 3.00 metres south-east of a point opposite the party wall of Nos.22 and 24 Cranmore Avenue north-westwards for a distance of 6.00 metres. | 1                                | 0   | -                          |
| 60.                  | Cranmore Avenue, the south-west side, from a point 3.00 metres south-east of a point opposite the party wall of Nos.18 and 20 Cranmore Avenue north-westwards for a distance of 6.00 metres. | 1                                | 0   | -                          |
| 61.                  | Cranmore Avenue, the south-west side, from a point 3.00 metres south-west of a point opposite the party wall of Nos.14 and 16 Cranmore Avenue north-westwards for a distance of 6.00 metres. | 1                                | 0   | -                          |
| 62.                  | Cranmore Avenue, the south-west side, from a point 3.00 metres south-east of a point opposite the party wall of Nos.10 and 12 Cranmore Avenue north-westwards for a distance of 6.00 metres. | 1                                | 0   | -                          |
| 63.                  | Cranmore Avenue, the south-west side, from a point 5.00 metres south-east of a point opposite the party wall of Nos.6 and 8 Cranmore Avenue north-westwards for a distance of 10.00 metres.  | 1                                | 0   | -                          |
| 64.                  | Cranmore Avenue, the south-west side, from a point 4.00 metres south-east of a point opposite the party wall of Nos.2 and 4 Cranmore Avenue north-westwards for a distance of 6.00 metres.   | 1                                | 0   | -                          |

*Amended 2014/07*

*Amended 2014/07*

*Amended 2014/07*

### SCHEDULE 7 (continued)

| No. of parking place | Designated parking place   | Minimum number of parking spaces | Minimum total length in metres not to be occupied by parking spaces | Special manner of standing |
|----------------------|--|----------------------------------|---|----------------------------|
| 1.                   | 2.   | 3.                               | 4.  | 5.                         |
| 65.                  | Cranmore Avenue, the south-west side, from a point 2.50 metres north-west of a point opposite the boundary between No.2 Cranmore Avenue and No.135 Jersey Road north-westwards for a distance of 18.00 metres. | 1                                | 0   | -                          |
| 66.                  | Jersey Road, the south-east side, from a point 4.00metres north-east of a point opposite the party wall of Nos.125 and 127 Jersey Road south-westwards for a distance of 6.00 metres.                          | 1                                | 0   | -                          |
| 67.                  | Jersey Road, the south-east side, from a point 5.90 metres north-east of a point opposite the common boundary wall between Nos.131 and 131A Jersey Road north-eastwards for a distance of 10.00 metres.        | 1                                | 0   | -                          |
| 68.                  | Jersey Road, the south-east side, from a point 7.00 metres south-west of a point opposite the south-western kerb-line of Cranmore Avenue south-westwards for a distance of 18.00 metres.                       | 1                                | 0   | -                          |
| 69.                  | Jersey Road, the south-east side, from a point 5.00 metres north-east of a point opposite the party wall of Nos.149 and 151 Jersey Road south-westwards for a distance of 10.00 metres.                        | 10                               | 0   | -                          |
| 70.                  | Jersey Road, the south-east side, from a point opposite the party wall of Nos. 153 and 155 Jersey Road south-westwards for a distance of 5.00 metres.  | 1                                | 0   | -                          |
| 71.                  | Jersey Road, the south-west side, from a point 7.50 metres south-east of a point opposite the party wall of Nos.157 and 159 Jersey Road north-westwards for a distance of 12.00 metres.                        | 1                                | 0   | -                          |

### SCHEDULE 7 (continued)

| No. of<br>parking<br>place | Designated parking place  | Minimum<br>number<br>of parking<br>spaces | Minimum total<br>length in<br>metres not to<br>be occupied by<br>parking spaces | Special<br>manner<br>of<br>standing |
|----------------------------|---|---|---|-------------------------------------|
| 1.                         | 2.  | 3.  | 4.  | 5.                                  |
| 72.                        | Jersey Road, the south-west side, from a point 2.00 metres north-west of a point opposite the party wall of Nos.161 and 163 Jersey Road north-westwards for a distance of 5.00 metres.  | 1   | 0   | -                                   |
| 73.                        | Jersey Road, the south-west side, from a point 6.00 metres south-east of a point opposite the party wall of Nos.165 and 167 Jersey Road north-westwards for a distance of 11.00 metres.   | 1   | 0   | -                                   |
| 74.                        | Jersey Road, the south-west side, from a point 1.00 metre north-west of a point opposite the party wall of Nos.169 and 171 Jersey Road north-westwards for a distance of 5.00 metres.   | 1   | 0   | -                                   |
| 75.                        | Jersey Road, the north side, at the intersection of the north-eastern and north-western kerb-lines of Jersey Road opposite its junction with Basset Gardens, from the north-eastern kerb-line of Jersey Road south-westwards for a distance of 6.00 metres. | 1   | 0   | -                                   |
| 76.                        | Jersey Road, the north side, at the intersection of the north-eastern and north-western kerb-lines of Jersey Road opposite its junction with Basset Gardens, from the north-western kerb-line of Jersey Road north-eastwards for a distance of 5.00 metres. | 1   | 0   | -                                   |
| 77.                        | Penwerris Avenue, the north-east side, from a point 3.00 metres north-west of a point opposite the party wall of Nos1 and 3 Penwerris Avenue south-eastwards for a distance of 6.00 metres.   | 1   | 0   | -                                   |

### SCHEDULE 7 (continued)

| No. of parking place | Designated parking place   | Minimum number of parking spaces | Minimum total length in metres not to be occupied by parking spaces | Special manner of standing |
|----------------------|--|----------------------------------|---|----------------------------|
| 1.                   | 2.   | 3.                               | 4.  | 5.                         |
| 78.                  | Penwerris Avenue, the north-east side, from a point 3.00 metres north-west of a point opposite the party wall of Nos.5 and 7 Penwerris Avenue south-eastwards for a distance of 6.00 metres.   | 1                                | 0   | -                          |
| 79.                  | Penwerris Avenue, the north-east side, from a point 3.00 metres north-west of a point opposite the party wall of Nos.9 and 11 Penwerris Avenue south-eastwards for a distance of 6.00 metres.  | 1                                | 0   | -                          |
| 80.                  | Penwerris Avenue, the north-east side, from a point 3.00 metres north-west of a point opposite the party wall of Nos.13 and 15 Penwerris Avenue south-eastwards for a distance of 6.00 metres. | 1                                | 0   | -                          |
| 81.                  | Penwerris Avenue, the north-east side, from a point 4.50 metres north-west of a point opposite the party wall of Nos.17 and 19 Penwerris Avenue south-eastwards for a distance of 6.00 metres. | 1                                | 0   | -                          |
| 82.                  | Penwerris Avenue, the north-east side, from a point 4.00 metres north-west of a point opposite the party wall of Nos.21 and 23 Penwerris Avenue south-eastwards for a distance of 6.00 metres. | 1                                | 0   | -                          |
| 83.                  | Penwerris Avenue, the north-east side, from a point 3.00 metres north-west of a point opposite the party wall of Nos.25 and 27 Penwerris Avenue south-eastwards for a distance of 6.00 metres. | 1                                | 0   | -                          |
| 84.                  | Penwerris Avenue, the north-east side, from a point 3.00 metres north-west of a point opposite the party wall of Nos.31 and 33 Penwerris Avenue south-eastwards for a distance of 6.00 metres. | 1                                | 0   | -                          |

### SCHEDULE 7 (continued)

| No. of parking place | Designated parking place  | Minimum number of parking spaces | Minimum total length in metres not to be occupied by parking spaces | Special manner of standing |
|----------------------|---|----------------------------------|---|----------------------------|
| 1.                   | 2.  | 3.                               | 4.  | 5.                         |
| 85.                  | Penwerris Avenue, the north-east side, from a point 3.00 metres north-west of a point opposite the party wall of Nos.35 and 37 Penwerris Avenue south-eastwards for a distance of 6.00 metres.  | 1                                | 0   | -                          |
| 86.                  | Penwerris Avenue, the south-west side, from a point 1.00 metre north-west of a point opposite the common boundary wall between No.30 Penwerris Avenue and Penwerris Court, Great West Road north-westwards for a distance of 4.80 metres. | 1                                | 0   | -                          |
| 87.                  | Penwerris Avenue, the south-west side, from a point 5.00 metres south-east of a point opposite the party wall of Nos.26 and 28 Penwerris Avenue north-westwards for a distance of 10.00 metres.   | 1                                | 0   | -                          |
| 88.                  | Penwerris Avenue, the south-west side, from a point 3.00 metres south-east of a point opposite the party wall of Nos.22 and 24 Penwerris Avenue north-westwards for a distance of 6.00 metres.  | 1                                | 0   | -                          |
| 89.                  | Penwerris Avenue, the south-west side, from a point 3.00 metres south-east of a point opposite the party wall of Nos.18 and 20 Penwerris Avenue north-westwards for a distance of 6.00 metres.  | 1                                | 0   | -                          |
| 90.                  | Penwerris Avenue, the south-west side, from a point 4.90 metres south-east of a point opposite the party wall of Nos.14 and 16 Penwerris Avenue north-westwards for a distance of 9.80 metres.  | 1                                | 0   | -                          |
| 91.                  | Penwerris Avenue, the south-west side, from a point 3.00 metres south-east of a point opposite the party wall of Nos.10 and 12 Penwerris Avenue north-westwards for a distance of 6.00 metres.  | 1                                | 0   | -                          |

### SCHEDULE 7 (continued)

| No. of parking place | Designated parking place  | Minimum number of parking spaces | Minimum total length in metres not to be occupied by parking spaces | Special manner of standing |
|----------------------|---|----------------------------------|---|----------------------------|
| 1.                   | 2.  | 3.                               | 4.  | 5.                         |
| 92.                  | Penwerris Avenue, the south-west side, from a point 4.90 metres south-east of a point opposite the party wall of Nos.6 and 8 Penwerris Avenue north-westwards for a distance of 6.00 metres.                      | 1                                | 0   | -                          |
| 93.                  | Penwerris Avenue, the south-west side, from a point 3.00 metres south-east of a point opposite the party wall of Nos.2 and 4 Penwerris Avenue north-westwards for a distance of 6.00 metres.                      | 1                                | 0   | -                          |
| 94.                  | Penwerris Avenue, the south-west side, from a point 6.00 metres south-east of a point opposite the party wall of Nos.1 /2 and 3/4 Gervais Court, Penwerris Avenue north-westwards for a distance of 12.00 metres. | 1                                | 0   | -                          |
| 112                  | Jersey Road, the south side, from a point 2.30 metres east of the party wall of Nos.65 and 67 Jersey Road westwards for a distance of 5.00 metres.  | 1                                | 0   | -                          |
| 113                  | Jersey Road, the south side, from a point 2.50 metres east of the party wall of Nos.81 and 83 Jersey Road westwards for a distance of 5.00 metres.  | 1                                | 0   | -                          |
| 114                  | Jersey Road, the south side, from a point 3.00 metres east of the party wall of Nos.85 and 87 Jersey Road westwards for a distance of 6.00 metres.  | 1                                | 0   | -                          |
| 115                  | Jersey Road, the south side, from a point 5.00 metres north-east of the party wall of Nos.109 and 109a Jersey Road westwards for a distance of 9.50 metres.   | 1                                | 0   | -                          |
| 116                  | Jersey Road, the south side, from a point 3.00 metres north-east of the party wall of Nos.109a and 109c Jersey Road westwards for a distance of 6.00 metres.  | 1                                | 0   | -                          |

### SCHEDULE 7 (continued)

| No. of parking place | Designated parking place   | Minimum number of parking spaces | Minimum total length in metres not to be occupied by parking spaces | Special manner of standing |
|----------------------|--|----------------------------------|---|----------------------------|
| 1.                   | 2.   | 3.                               | 4.  | 5.                         |
| 117                  | Jersey Road, the south side, from a point 3.00 metres north-east of the party wall of Nos.115 and 117 Jersey Road westwards for a distance of 6.00 metres. | 1                                | 0   | -                          |
| 118                  | Jersey Road, the south side, from a point 3.50 metres east of the party wall of Nos.173 and 175 Jersey Road eastwards for a distance of 6.00 metres.       | 1                                | 0   | -                          |
| 119                  | Jersey Road, the south side, from a point 2.00 metres west of the party wall of Nos.177 and 179 Jersey Road westwards for a distance of 6.00 metres.       | 1                                | 0   | -                          |
| 120                  | Jersey Road, the south side, from a point 5.00 metres east of the party wall of Nos.181 and 183 Jersey Road westwards for a distance of 10.00 metres.      | 1                                | 0   | -                          |
| 121                  | Jersey Road, the south side, from a point 5.00 metres east of the party wall of Nos.189 and 191 Jersey Road westwards for a distance of 10.00 metres.      | 1                                | 0   | -                          |
| 122                  | Jersey Road, the south side, from a point opposite the party wall of Nos.193 and 195 Jersey Road westwards for a distance of 5.00 metres.                  | 1                                | 0   | -                          |
| 123                  | Jersey Road, the south side, from a point 2.50 metres east of the party wall of Nos.197 and 199 Jersey Road westwards for a distance of 6.00 metres.       | 1                                | 0   | -                          |
| 124                  | Jersey Road, the south side, from a point 2.00 metres west of the party wall of Nos.203 and 205 Jersey Road eastwards for a distance 9.50 metres.          | 1.                               | 0   | -                          |

### SCHEDULE 7 (continued)

| No. of parking place | Designated parking place   | Minimum number of parking spaces | Minimum total length in metres not to be occupied by parking spaces | Special manner of standing |
|----------------------|--|----------------------------------|---|----------------------------|
| 1.                   | 2.   | 3.                               | 4.  | 5.                         |
| 125                  | Jersey Road, the south side, from a point 7.10 metres east of the common boundary of Nos.205 Jersey Road and Nos.5-8 Jersey Court, Jersey Road eastwards for a distance of 10.00 metres. | 1.                               | 0   | -                          |
| 126                  | Lulworth Avenue, the north side, from a point 3.00 metres east of the party wall of Nos.1 and 3 Lulworth Avenue westwards for a distance of 6.00 metres.                                 | 1                                | 0   | -                          |
| 127                  | Lulworth Avenue, the north side, from a point 3.00 metres east of the party wall of Nos.5 and 7 Lulworth Avenue westwards for a distance of 6.00 metres.                                 | 1                                | 0   | -                          |
| 128                  | Lulworth Avenue, the north side, from a point 3.00 metres east of the party wall of Nos.9 and 11 Lulworth Avenue westwards for a distance of 6.00 metres.                                | 1                                | 0   | -                          |
| 129                  | Lulworth Avenue, the north side, from a point 4.50 metres east of the party wall of Nos.13 and 15 Lulworth Avenue westwards for a distance of 9.50 metres.                               | 1                                | 0   | -                          |
| 130                  | Lulworth Avenue, the north side, from a point 3.00 metres east of the party wall of Nos.17 and 19 Lulworth Avenue westwards for a distance of 6.00 metres.                               | 1                                | 0   | -                          |
| 131                  | Lulworth Avenue, the north side, from a point 2.50 metres west of the party wall of Nos.21 and 23 Lulworth Avenue westwards for a distance of 6.00 metres.                               | 1                                | 0   | -                          |
| 132                  | Lulworth Avenue, the north side, from a point 2.20 metres east of the party wall of Nos.25 and 27 Lulworth Avenue westwards for a distance of 6.00 metres.                               | 1                                | 0   | -                          |

### SCHEDULE 7 (continued)

| No. of parking place | Designated parking place   | Minimum number of parking spaces | Minimum total length in metres not to be occupied by parking spaces | Special manner of standing |
|----------------------|--|----------------------------------|---|----------------------------|
| 1.                   | 2.   | 3.                               | 4.  | 5.                         |
| 133                  | Lulworth Avenue, the north side, from a point 2.00 metres west of the common boundary of Nos.27 and 29 Lulworth Avenue westwards for a distance of 5.00 metres.  | 1                                | 0   | -                          |
| 134                  | Lulworth Avenue, the north side, from a point 3.00 metres west of the common boundary of Nos.29 and 31 Lulworth Avenue westwards for a distance of 42.00 metres. | 1                                | 0   | -                          |
| 135                  | Lulworth Avenue, the north side, from a point opposite the southern flank wall of No.31 Lulworth Avenue northwards for a distance of 6.00 metres.                | 1                                | 0   | -                          |
| 136                  | Lulworth Avenue, the north side, from a point 3.00 metres south of the party wall of Nos.33 and 35 Lulworth Avenue northwards for a distance of 6.00 metres.     | 1                                | 0   | -                          |
| 137                  | Lulworth Avenue, the north side, from a point 3.00 metres south of the party wall of Nos.37 and 39 Lulworth Avenue northwards for a distance of 6.00 metres.     | 1                                | 0   | -                          |
| 138                  | Lulworth Avenue, the north side, from a point 3.00 metres north of the party wall of Nos.64 and 66 Lulworth Avenue southwards for a distance of 6.00 metres.     | 1                                | 0   | -                          |
| 139                  | Lulworth Avenue, the north side, from a point 3.00 metres north of the party wall of Nos.60 and 62 Lulworth Avenue southwards for a distance of 6.00 metres.     | 1                                | 0   | -                          |
| 140                  | Lulworth Avenue, the north side, from a point 1.50 metres south of the party wall of Nos.56 and 58 Lulworth Avenue northwards for a distance of 5.00 metres.     | 1                                | 0   | -                          |

### SCHEDULE 7 (continued)

| No. of parking place | Designated parking place  | Minimum number of parking spaces | Minimum total length in metres not to be occupied by parking spaces | Special manner of standing |
|----------------------|---|----------------------------------|---|----------------------------|
| 1.                   | 2.  | 3.                               | 4.  | 5.                         |
| 141                  | Lulworth Avenue, the south side, from a point 2.50 metres west of the party wall of Nos.42 and 44 Lulworth Avenue northwards for a distance of 6.00 metres. | 1                                | 0   | -                          |
| 142                  | Lulworth Avenue, the south side, from a point 3.00 metres east of the party wall of Nos.38 and 40 Lulworth Avenue westwards for a distance of 6.00 metres.  | 1                                | 0   | -                          |
| 143                  | Lulworth Avenue, the south side, from a point 3.00 metres east of the party wall of Nos.34 and 36 Lulworth Avenue westwards for a distance of 6.00 metres.  | 1                                | 0   | -                          |
| 144                  | Lulworth Avenue, the south side, from a point 3.00 metres east of the party wall of Nos.30 and 32 Lulworth Avenue westwards for a distance of 6.00 metres.  | 1                                | 0   | -                          |
| 145                  | Lulworth Avenue, the south side, from a point 3.50 metres east of the party wall of Nos.26 and 28 Lulworth Avenue westwards for a distance of 5.00 metres,  | 1                                | 0   | -                          |
| 146                  | Lulworth Avenue, the south side, from a point 3.00 metres east of the party wall of Nos.22 and 24 Lulworth Avenue westwards for a distance of 6.00 metres.  | 1                                | 0   | -                          |
| 147                  | Lulworth Avenue, the south side, from a point 3.00 metres east of the party wall of Nos.18 and 20 Lulworth Avenue westwards for a distance of 6.00 metres.  | 1                                | 0   | -                          |
| 148                  | Lulworth Avenue, the south side, from a point 2.50 metres west of the party wall of Nos.14 and 16 Lulworth Avenue eastwards for a distance of 5.00 metres.  | 1                                | 0   | -                          |

### SCHEDULE 7 (continued)

| No. of parking place | Designated parking place  | Minimum number of parking spaces | Minimum total length in metres not to be occupied by parking spaces | Special manner of standing |
|----------------------|---|----------------------------------|---|----------------------------|
| 1.                   | 2.  | 3.                               | 4.  | 5.                         |
| 149                  | Lulworth Avenue, the south side, from a point 3.00 metres west of the party wall of Nos.10 and 12 Lulworth Avenue eastwards for a distance of 6.00 metres.  | 1                                | 0   | -                          |
| 150                  | Lulworth Avenue, the south side, from a point 4.50 metres west of the party wall of Nos.6 and 8 Lulworth Avenue eastwards for a distance of 9.50 metres.  | 1                                | 0   | -                          |
| 151                  | Lulworth Avenue, the south side, from a point 4.50 metres west of the party wall of Nos.2 and 4 Lulworth Avenue eastwards for a distance of 6.00 metres.  | 1                                | 0   | -                          |
| 152                  | Osterley Avenue, the north-west side, from a point 2.40 metres west of the common boundary of No.1 Osterley Avenue and the rear access way of Nos.154 to 162 Thornbury Road westwards for a distance of 11.00 metres. | 1                                | 0   | -                          |
| 153                  | Osterley Avenue, the north-west side, from a point 3.00 metres west of the common boundary of Nos.8 and 10 Osterley Avenue eastwards for a distance of 6.00 metres.   | 1                                | 0   | -                          |
| 154                  | Osterley Avenue, the north-west side, from a point 6.00 metres east of the party wall of Nos.17 and 19 Osterley Avenue westwards for a distance of 12.00 metres.  | 1                                | 0   | -                          |
| 155                  | Osterley Avenue, the north-west side, from a point 7.90 metres east of the party wall of Nos.25 and 27 Osterley Avenue westwards for a distance of 12.00 metres.  | 1                                | 0   | -                          |
| 156                  | Osterley Avenue, the north-west side, from a point 5.00 metres west of the party wall of Nos.31 and 33 Osterley Avenue eastwards for a distance of 9.50 metres.   | 1                                | 0   | -                          |

# SCHEDULE 7 (continued)

| No. of parking place | Designated parking place   | Minimum number of parking spaces | Minimum total length in metres not to be occupied by parking spaces | Special manner of standing |
|----------------------|--|----------------------------------|---|----------------------------|
| 1.                   | 2.   | 3.                               | 4.  | 5.                         |
| 157                  | Osterley Avenue, the north-west side, from a point 1.50 metres west of the common boundary of Nos.33 and 35 Osterley Avenue westwards for a distance of 6.00 metres. | 1                                | 0   | -                          |
| 158                  | Osterley Avenue, the south-east side, from a point 1.50 metres west of the party wall of Nos.32 and 34 Osterley Avenue eastwards for a distance of 6.00 metres.      | 1                                | 0   | -                          |
| 159                  | Osterley Avenue, the south-east side, from a point 5.00 metres east of the party wall of Nos.30 and 30A Osterley Avenue westwards for a distance of 10.00 metres.    | 1                                | 0   | -                          |
| 160                  | Osterley Avenue, the south-east side, from a point 5.00 metres east of the party wall of Nos.26 and 28 Osterley Avenue eastwards for a distance of 10.00 metres.     | 1                                | 0   | -                          |
| 161                  | Osterley Avenue, the south-east side, from a point 3.00 metres west of the party wall of Nos.22 and 24 Osterley Avenue eastwards for a distance of 6.00 metres.      | 1                                | 0   | -                          |
| 162                  | Osterley Avenue, the south-east side, from a point 5.00 metres west of the party wall of Nos.18 and 20 Osterley Avenue eastwards for a distance of 10.00 metres.     | 1                                | 0   | -                          |
| *163                 | Osterley Avenue, the south-east side, from a point opposite the party wall of Nos.6 and 8 Osterley Avenue eastwards for a distance of 23.00 metres.                  | 1                                | 0   | -                          |
| 164                  | Pevensey Close, the south-east side, from a point 36.00 metres south of the northern building line of No.111 Jersey Road southwards for a distance of 42.00 metres.  | 1                                | 0   | -                          |

Amended by 2011/20  
Date: 18/04/11

### SCHEDULE 7 (continued)

| No. of parking place | Designated parking place   | Minimum number of parking spaces | Minimum total length in metres not to be occupied by parking spaces | Special manner of standing     |
|----------------------|--|----------------------------------|---|--------------------------------|
| 1.                   | 2.   | 3.                               | 4.  | 5.                             |
| 165                  | Pevensey Close, the south-east side, from a point 84.00 metres south of the northern building line of No.111 Jersey Road southwards for a distance of 12.00 metres.        | 1                                | 0   | -                              |
| 166                  | Pevensey Close, the south-west side, from a point 9.00 metres south of the southern flank wall of No.18 Pevensey Close southwards for a distance of 22.00 metres.          | 1                                | 0   | -                              |
| 167                  | Pevensey Close, the north side, from a point 2.60 metres west of the party wall of Nos.8 and 9 Pevensey Close westwards for a distance of 11.00 metres.                    | 1                                | 0   | At 90 degrees to the kerb face |
| 168                  | Pevensey Close, the south side, from a point 1.40 metres west of the party wall of Nos.14 and 15 Pevensey Close westwards for a distance of 11.00 metres.                  | 1                                | 0   | At 90 degrees to the kerb face |
| ✓ 169                | Pevensey Close, the north side, from a point 1.60 metres east of the party wall of Nos.23 and 24 Pevensey Close westwards for a distance of 11.00 metres                   | 1                                | 0   | At 90 degrees to the kerb face |
| ✓ 170                | Pevensey Close, the south side, from a point 1.50 metres west of the party wall of Nos.27 and 28 Pevensey Close westwards for a distance of 11.00 metres.                  | 1                                | 0   | At 90 degrees to the kerb face |
| 171                  | St Mary's Crescent, the north-west side, from a point 1.20 metres west of the common boundary of Nos.4 and 6 St Mary's Crescent westwards for a distance of 5.00 metres.   | 1                                | 9   | -                              |
| 172                  | St Mary's Crescent, the north-west side, from a point 4.50 metres east of the common boundary of Nos.8 and 10 St Mary's Crescent eastwards for a distance of 17.00 metres. | 1                                | 0   | -                              |

*Amended by 2010/28*

*Amended by 2010/28*

### SCHEDULE 7 (continued)

| No. of<br>parking<br>place | Designated parking place   | Minimum<br>number<br>of parking<br>spaces | Minimum total<br>length in<br>metres not to<br>be occupied by<br>parking spaces | Special<br>manner<br>of<br>standing |
|----------------------------|--|---|---|-------------------------------------|
| 1.                         | 2.   | 3.  | 4.  | 5.                                  |
| 173                        | St Mary's Crescent, the north-west side, from a point 6.00 metres west of the party wall of Nos.20 and 22 St Mary's Crescent eastwards for a distance of 12.00 metres.       | 1   | 0   | -                                   |
| 174                        | St Mary's Crescent, the north-west side, from a point 5.50 metres east of the common boundary of Nos.36 and 38 St Mary's Crescent eastwards for a distance of 5.00 metres.   | 1   | 0   | -                                   |
| 175                        | St Mary's Crescent, the north-west side, from a point 5.50 metres east of the common boundary of Nos.38 and 40 St Mary's Crescent eastwards for a distance of 6.00 metres.   | 1   | 0   | -                                   |
| 176                        | St Mary's Crescent, the north-west side, from a point 7.70 metres east of the common boundary of Nos.44 and 46 St Mary's Crescent eastwards for a distance of 5.00 metres.   | 1   | 0   | -                                   |
| 177                        | St Mary's Crescent, the north-west side, from a point 6.60 metres east of the common boundary of Nos.50 and 52 St Mary's Crescent eastwards for a distance of 12.00 metres.  | 1   | 0   | -                                   |
| 178                        | St Mary's Crescent, the north-west side, from a point 6.00 metres east of the common boundary of Nos.58 and 60 St Mary's Crescent eastwards for a distance of 5.00 metres.   | 1   | 0   | -                                   |
| 179                        | St Mary's Crescent, the south-east side, from a point 1.00 metre west of the eastern boundary line of "Whitley", St Mary's Crescent westwards for a distance of 5.00 metres. | 1   | 0   | -                                   |

### SCHEDULE 7 (continued)

| No. of parking place | Designated parking place   | Minimum number of parking spaces | Minimum total length in metres not to be occupied by parking spaces | Special manner of standing |
|----------------------|--|----------------------------------|---|----------------------------|
| 1.                   | 2.   | 3.                               | 4.  | 5.                         |
| 180                  | St Mary's Crescent, the south-east side, from a point 12.00 metres east of the common boundary of Nos.3 and 5 St Mary's Crescent westwards for a distance of 24.00 metres. | 1                                | 0   | -                          |
| 181                  | Stucley Road, the north-east side, from a point opposite the northern building line of No.105 Jersey Road southwards for a distance of 28.00 metres.                       | 1                                | 0   | -                          |
| 182                  | Stucley Road, the north-east side, from a point 4.50 metres south of the party wall of Nos.2 and 4 Stucley Road northwards for a distance of 9.50 metres.                  | 1                                | 0   | -                          |
| 183                  | Stucley Road, the north-east side, from a point 3.00 metres south of the party wall of Nos.6 and 8 Stucley Road northwards for a distance of 6.00 metres.                  | 1                                | 0   | -                          |
| 184                  | Stucley Road, the north-east side, from a point 4.50 metres north of the party wall of Nos.10 and 12 Stucley Road southwards for a distance of 9.50 metres.                | 1                                | 0   | -                          |
| 185                  | Stucley Road, the north-east side, from a point 5.00 metres north of the party wall of Nos.14 and 16 Stucley Road southwards for a distance of 10.00 metres.               | 1                                | 0   | -                          |
| 186                  | Stucley Road, the north-east side, from a point 5.00 metres north of the party wall of Nos.16 and 18 Stucley Road southwards for a distance of 9.50 metres.                | 1                                | 0   | -                          |
| 187                  | Stucley Road, the north-east side, from a point 3.00 metres north of the party wall of Nos.22 and 24 Stucley Road northwards for a distance of 6.00 metres.                | 1                                | 0   | -                          |

# SCHEDULE 7 (continued)

| No. of parking place           | Designated parking place   | Minimum number of parking spaces | Minimum total length in metres not to be occupied by parking spaces | Special manner of standing            |
|--------------------------------|--|----------------------------------|---|---------------------------------------|
| 1.                             | 2.   | 3.                               | 4.  | 5.                                    |
| 188                            | Stucley Road, the north-east side, from a point 2.50 metres south of the northern flank wall of No.26 Stucley Road southwards for a distance of 10.00 metres.                        | 1                                | 0   | -                                     |
| * 189                          | Stucley Road, the south-west side, from a point 1.50 metres north of the common boundary of No.19 Stucley Road and No.588 Great West Road northwards for a distance of 12.00 metres. | 1                                | 0   | -                                     |
| Description amended by 2014/37 |  |                                  |   |                                       |
| 190                            | Stucley Road, the south-west side, from a point 1.00 metre north of the party wall of Nos.13 and 15 Stucley Road southwards for a distance of 5.00 metres.                           | 1                                | 0   | -                                     |
| 191                            | Stucley Road, the south-west side, from a point 5.00 metres north of the party wall of Nos.9 and 11 Stucley Road southwards for a distance of 12.00 metres.                          | 1                                | 0   | -                                     |
| 192                            | Stucley Road, the south-west side, from a point 5.00 metres north of the common boundary of Nos.7 and 9 Stucley Road northwards for a distance of 6.00 metres.                       | 1                                | 0   | -                                     |
| 193                            | Stucley Road, the south-west side, from a point 4.00 metres north of the common boundary of Nos.3 and 5 Stucley Road northwards for a distance of 9.50 metres.                       | 1                                | 0   | -                                     |
| 194                            | Stucley Road, the south-west side, from a point 3.00 metres north of the common boundary of No.1 Stucley Road and No.103 Jersey Road northwards for a distance of 24.00 metres.      | 1                                | 0   | -                                     |
| 195                            | Thistleworth Close, the north side, from a point 3.00 metres west of the eastern flank wall of Nos.9 and 10 Thistleworth Close westwards for a distance of 20.00 metres.             | 1                                | 0   | Bays positioned at 90 degrees to kerb |

### SCHEDULE 7 (continued)

| No. of<br>parking<br>place | Designated parking place   | Minimum<br>number<br>of parking<br>spaces | Minimum total<br>length in<br>metres not to<br>be occupied by<br>parking spaces | Special<br>manner<br>of<br>standing |
|----------------------------|--|---|---|-------------------------------------|
| 1.                         | 2.   | 3.  | 4.  | 5.                                  |
| 196                        | Thistleworth Close, the south side, from a point 1.00 metre west of the eastern building line of Nos.174 and 176 Thornbury Road westwards for a distance of 16.00 metres.  | 1   | 0   | -                                   |
| 197                        | Thistleworth Close, the south side, from a point 1.50 metres east of the eastern building line of Nos.1 and 2 Thistleworth Close westwards for a distance of 10.00 metres. | 1   | 0   | -                                   |

198 Pevensey Close, Isleworth - added by 2010/28

## SCHEDULE 8

Parking places in respect of which a vehicle may be left during the permitted hours if it displays a valid residents' permit.

| No. of parking place | Designated parking place | Minimum number of parking bays | Minimum total length in metres not to be occupied by parking bays | Special manner of standing |
|----------------------|--------------------------|--------------------------------|---|----------------------------|
| 1.                   | 2.                       | 3.                             | 4.  | 5.                         |
| No items.            |                          |                                |   |                            |

## **SCHEDULE 9**

### **Streets or parts of streets for the purpose of the definition of “business”**

1. Bassett Gardens, Osterley.
2. Cranmore Avenue, Osterley.
3. Jersey Road, Osterley, between No.121 Jersey Road and No.169 Jersey Road.
4. Penwerris Avenue, Osterley.
1. Great West Road, the north side, between Nos588 and 596 Great West Road.
2. Jersey Road, Osterley, between Nos.65 to 119 Jersey Road and Nos.171 to 205 Jersey Road, including Flats No.5, 6, 7 and 8 Jersey Court.
3. Lulworth Avenue, Osterley.
4. Osterely Avenue, Osterley.
5. Pevensey Close, Osterley.
6. St Mary's Crescent, Osterley.
7. Stucley Road, Osterley.
8. Thistleworth Close, Osterley.
9. Thornbury Road, Osterley
  - (a) the north-east side – Nos.139 to 151 Thornbury Road
  - (b) the south-west side – Nos.138 to 152 Thornbury Road

## SCHEDULE 10

### Streets or parts of streets for the purpose of the definition of "resident"

1. Bassett Gardens, Osterley.
2. Cranmore Avenue, Osterley.
3. Jersey Road, Osterley, between No.121 Jersey Road and No.169 Jersey Road.
4. Penwerris Avenue, Osterley.
5. Great West Road, the north side, between Nos 588 and 596 Great West Road.
6. Jersey Road, Osterley, between Nos.65 to 119 Jersey Road and Nos.171 to 205 Jersey Road, including Flats No.5, 6, 7 and 8 Jersey Court.
7. Lulworth Avenue, Osterley.
8. Osterely Avenue, Osterley.
9. Pevensey Close, Osterley.
10. St Mary's Crescent, Osterley.
11. Stucley Road, Osterley.
12. Thistleworth Close, Osterley.
13. Thornbury Road, Osterley
  - (c) the north-east side – Nos.139 to 151 Thornbury Road
  - (d) the south-west side – Nos.138 to 152 Thornbury Road

+ Penwerris Court, Great West Road  
+ West Court, Great West Road

} Added 2014/02

**SCHEDULE 11**  
**On-Street Pay & Display Parking Charges**

| Charge        | Period<br>(Minutes) |
|---------------|---------------------|
| £ 0.10        | 5                   |
| £ 0.20        | 9                   |
| £ 0.30        | 13                  |
| £ 0.40        | 18                  |
| £ 0.50        | 22                  |
| £ 0.60        | 26                  |
| £ 0.70        | 30                  |
| £ 0.80        | 35                  |
| £ 0.90        | 39                  |
| £ 1.00        | 43                  |
| £ 1.10        | 48                  |
| £ 1.20        | 52                  |
| £ 1.30        | 56                  |
| <b>£ 1.40</b> | <b>60</b>           |
| £ 1.50        | 65                  |
| £ 1.60        | 69                  |
| £ 1.70        | 73                  |
| £ 1.80        | 78                  |
| £ 1.90        | 82                  |
| £ 2.00        | 86                  |
| £ 2.10        | 90                  |
| £ 2.20        | 95                  |
| £ 2.30        | 99                  |
| £ 2.40        | 103                 |
| £ 2.50        | 108                 |
| £ 2.60        | 112                 |
| £ 2.70        | 116                 |
| <b>£ 2.80</b> | <b>120</b>          |
| £ 2.90        | 125                 |
| £ 3.00        | 129                 |
| £ 3.10        | 133                 |
| £ 3.20        | 138                 |
| £ 3.30        | 142                 |
| £ 3.40        | 146                 |
| £ 3.50        | 150                 |
| £ 3.60        | 155                 |
| £ 3.70        | 159                 |
| £ 3.80        | 163                 |
| £ 3.90        | 168                 |
| £ 4.00        | 172                 |
| £ 4.10        | 176                 |
| <b>£ 4.20</b> | <b>180</b>          |

| Charge        | Period<br>(Minutes) |
|---------------|---------------------|
| £ 4.30        | 185                 |
| £ 4.40        | 189                 |
| £ 4.50        | 193                 |
| £ 4.60        | 198                 |
| £ 4.70        | 202                 |
| £ 4.80        | 206                 |
| £ 4.90        | 210                 |
| £ 5.00        | 215                 |
| £ 5.10        | 219                 |
| £ 5.20        | 223                 |
| £ 5.30        | 228                 |
| £ 5.40        | 232                 |
| £ 5.50        | 236                 |
| <b>£ 5.60</b> | <b>240</b>          |
| £ 5.70        | 245                 |
| £ 5.80        | 249                 |
| £ 5.90        | 253                 |
| £ 6.00        | 258                 |
| £ 6.10        | 262                 |
| £ 6.20        | 266                 |
| £ 6.30        | 270                 |
| £ 6.40        | 275                 |
| £ 6.50        | 279                 |
| £ 6.60        | 283                 |
| £ 6.70        | 288                 |
| £ 6.80        | 292                 |
| £ 6.90        | 296                 |
| <b>£ 7.00</b> | <b>300</b>          |
| £ 7.10        | 305                 |
| £ 7.20        | 309                 |
| £ 7.30        | 313                 |
| £ 7.40        | 318                 |
| £ 7.50        | 322                 |
| £ 7.60        | 326                 |
| £ 7.70        | 330                 |
| £ 7.80        | 335                 |
| £ 7.90        | 339                 |
| £ 8.00        | 343                 |
| £ 8.10        | 348                 |
| £ 8.20        | 352                 |
| £ 8.30        | 356                 |
| <b>£ 8.40</b> | <b>360</b>          |

| Charge         | Period<br>(Minutes) |
|----------------|---------------------|
| £ 8.50         | 365                 |
| £ 8.60         | 369                 |
| £ 8.70         | 373                 |
| £ 8.80         | 378                 |
| £ 8.90         | 382                 |
| £ 9.00         | 386                 |
| £ 9.10         | 390                 |
| £ 9.20         | 395                 |
| £ 9.30         | 399                 |
| £ 9.40         | 403                 |
| £ 9.50         | 408                 |
| £ 9.60         | 412                 |
| £ 9.70         | 416                 |
| <b>£ 9.80</b>  | <b>420</b>          |
| £ 9.90         | 425                 |
| £ 10.00        | 429                 |
| £ 10.10        | 433                 |
| £ 10.20        | 438                 |
| £ 10.30        | 442                 |
| £ 10.40        | 446                 |
| £ 10.50        | 450                 |
| £ 10.60        | 455                 |
| £ 10.70        | 459                 |
| £ 10.80        | 463                 |
| £ 10.90        | 468                 |
| £ 11.00        | 472                 |
| £ 11.10        | 476                 |
| <b>£ 11.20</b> | <b>480</b>          |

**SCHEDULE 12**  
**Business Permit Charges**

|                          | 12-month permit |
|--------------------------|-----------------|
| <b>Goods vehicle</b>     | £400            |
| <b>Passenger vehicle</b> | £635            |

**SCHEDULE 13**  
**Resident Permit Charges**

|                       | 6-month permit | 12-month permit | 24-month permit |
|-----------------------|----------------|-----------------|-----------------|
| <b>First vehicle</b>  | £35            | £60             | £115            |
| <b>Second vehicle</b> | £45            | £80             | £155            |
| <b>Third vehicle</b>  | £70            | £130            | £255            |

---

**EXPLANATORY NOTE**

(This note is not part of the Order, but is intended to indicate its general purport)

This Order revokes and re-enacts in a modified form the Hounslow (Parking Places) (No.1) Order 2003 that imposed parking places in the Osterley Station area in London Borough of Hounslow by:

- (a) updating the Articles of the base order to incorporate all subsequent amendments and take into account any minor drafting amendments and corrections; and
- (b) provide additional methods of payment of parking charges payable for leaving vehicles in the designated parking places by allowing payment by telephone using a telephone payment system; and
- (c) change all parking meters to ticket machines (Pay & Display).

# Traffic Management Order

2019 No.39

---

The London Borough of Hounslow (Riverview Area) (Parking Places) Order 2019

Made on 5 August 2019

Coming into operation on 30 September 2019

---

## ARRANGEMENT OF ARTICLES

| <b>PART I - PRELIMINARY</b>   | Article |
|---|---------|
| Citation and commencement   | 1       |
| Revocations   | 2       |
| Interpretation  | 3       |
| <b>PART II - DESIGNATION OF PARKING PLACES</b>                                    | Article |
| Designation of parking places   | 4       |
| Number and situation of parking bays and parking spaces                           | 5       |
| Manner of standing in a parking place   | 6       |
| Vehicles for which parking places are designated                                  | 7       |
| Display of permits and tickets  | 8       |
| Charge for use of parking places  | 9       |
| Payment of the charge at 'pay by phone' parking places                            | 10      |
| Exemption from charges  | 11      |
| Contravention   | 12      |
| Movement of a vehicle in a parking place in an emergency                          | 13      |
| <b>PART III - SUPPLEMENTARY PROVISIONS</b>  |         |
| <b>Section 1 – General</b>  | Article |
| Period for which a vehicle may be left after the penalty charge has been incurred | 14      |
| Restriction on the removal of permits, tickets and notices                        | 15      |

|  |    |
|--|----|
| Indications and evidence by the telephone payment parking system | 16 |
| Interval before a vehicle may again be left in a parking place   | 17 |
| Power to suspend the use of a parking place                      | 18 |
| Restriction on the use of a parking place                        | 19 |
| Restriction on waiting by a vehicle in a parking place           | 20 |
| Manner of waiting in a parking place                             | 21 |
| Placing of traffic signs, etc                                    | 22 |

## **Section 2 – Residents’ Permits**

|   |    |
|---|----|
| Application for and issue of residents’ permits for the use of parking places | 23 |
| Refund of charge paid & change of vehicle in respect of residents’ permit     | 24 |
| Application for and issue of business permits for the use of parking places   | 25 |
| Refund of charge in respect of business permits                               | 26 |
| Surrender, withdrawal and validity of permits                                 | 27 |
| Application for and issue of duplicate permits                                | 28 |
| Form of permits   | 29 |

## **Section 3 - Residents’ Visitor Parking Cards**

|   |    |
|---|----|
| Application for and issue of residents’ visitor parking cards for the use of parking places | 30 |
| Refund of charge paid in respect of a residents’ visitor parking card                       | 31 |
| Surrender, withdrawal and validity of residents’ visitor parking card                       | 32 |
| Application for the issue of replacement residents’ visitor parking cards                   | 33 |
| Form of residents’ visitor parking cards  | 34 |

## **SCHEDULES**

Schedule 1 - Pay & Display parking places

Schedule 2 - Pay & Display and Business Permit parking places

Schedule 3 - Pay & Display, Resident Permit and Residents' Visitor Parking Card parking places

Schedule 4 - Pay by phone, Business Permit, Resident Permit and Residents' Visitor Parking Card parking places parking places

Schedule 5 - Business Permit parking places

Schedule 6 - Business Permit, Resident Permit and Residents' Visitor Parking Card parking places

Schedule 7 - Resident Permit and Residents' Visitor Parking Card parking places

Schedule 8 - Resident Permit parking places

Schedule 9 - Streets or parts of streets for the purpose of the definition of business user

Schedule 10 - Streets or parts of streets for the purpose of the definition of resident

Schedule 11 – On-Street Pay & Display parking charges

Schedule 12 - Business Permit charges

Schedule 13 - Resident Permit charges

Schedule 14 - Residents' Visitors Parking Card Charges

The Council of the London Borough of Hounslow, having consulted the Commissioner of Police of the Metropolis, in exercise of the powers conferred by sections 45, 46, 49 and 51 and 124 of and Part III and Part IV of Schedule 9 to the Road Traffic Regulation Act 1984<sup>1</sup> as amended and the Traffic Management 2004<sup>2</sup> and of all other enabling powers hereby make the following Order:

---

<sup>1</sup> 1984 c.27

<sup>2</sup> 2004 c.18

## **PART I - PRELIMINARY**

### **1. Citation and Commencement**

- (1) This Order may be cited as The London Borough of Hounslow (Riverview Area) (Parking Places) Order 2019 and shall come into operation for all purposes on 30 September 2019.

### **2. Revocation**

- (1) Without prejudice to the validity of anything done or to any liability incurred in respect of any act or omission before the coming into operation of this Order the following Orders are hereby revoked:
  - (a) None

### **3. Interpretation**

- (1) In this Order, except where the context otherwise requires, the following expressions have the meanings hereby respectively assigned to them:

“Band A or B vehicle” means a vehicle whose carbon dioxide emissions figure does not exceed 110 grams per kilometre driven.

“business permit” means a business permit issued under the provisions of Article 28;

“business user” means a person who occupies premises the postal address of which is in any street or part of street described in Schedule 9 and who uses such premises for non-residential purposes;

“carbon dioxide emissions figure” has the same meaning as in the Vehicle Excise and Registration Act 1994b, as amended. For the avoidance of doubt, this is intended to have the same meaning as that used by DVLA for the purpose of vehicle excise duty at the time when this order was made. If there should be any future amendment to the meaning as used by DVLA, such amendment will not, of itself, be binding on the Council for the purposes of this order;

“civil enforcement officer” has the same meaning as in the Traffic Management Act 2004;

"Council" means the Council of the London Borough of Hounslow;

“diesel vehicle” means a vehicle in which the motive power is wholly or partially derived directly or indirectly from a compression ignition engine;

"disabled person" and "disabled person's badge" have the same meanings as in the Disabled Persons (Badges for Motor Vehicles) (England) Regulations 2000<sup>3</sup>;

"disabled person's vehicle" has the same meaning as in the Local Authorities' Traffic Orders (Exemptions for Disabled Persons) (England and Wales) Regulations 2000<sup>4</sup>;

"driver" in relation to a vehicle waiting in a parking place means the person driving the vehicle at the time it was left in the parking place;

---

<sup>3</sup> SI.2000/882

<sup>4</sup> SI.2000/683

“electric vehicle” means a vehicle in which the electrical motive power is derived from an electrical storage battery which is not connected to any source of power derived from fossil fuel when the vehicle is in motion.

"enactment" means any enactment, whether public, general or local, and includes any order, byelaw, rule, regulation, scheme or other instrument having effect by virtue of an enactment;

"goods" means goods of any kind whether animate or inanimate and includes postal packets of any description; and "delivering" and "collecting" in relation to any goods includes checking the goods for the purpose of their delivery or collection;

"goods vehicle" has the same meaning as in the The Traffic Signs Regulations and General Directions 2002<sup>5</sup>;

“hand-held device” means a wireless hand-held computer used by a civil enforcement officer, which is programmed to interface with the telephone payment parking systems;

“household” means either one person living alone or a group of people (related or not) living together in a room, or rooms, or flat or house having an individual postal address.

“location identification number” means the unique number assigned to the parking place where the telephone payment parking system is operational;

“low emission vehicle” means a Band A or B vehicle registered between 1 March 2001 and 31 March 2017, or a vehicle registered on or after 1 April 2017 whose carbon dioxide emissions figure does not exceed 50 grams per kilometre driven.

“motor cycle and invalid carriage” have the same meaning respectively as in Section 136 of the Road Traffic Regulation Act 1984;

"owner", has the same meaning as in the Civil Enforcement of Parking Contraventions (England) General Regulations 2007<sup>6</sup>;

“parking contravention” has the meaning as assigned to it in Part 1 of Schedule 7 of the Traffic Management Act 2004;

"parking place" means any area on a highway designated as such by this Order;

“parking space” means a space in a parking place referred to in Schedules 1, 2, 3, 4, 5, 6, 7 and 8 which is provided for the leaving of vehicles;

"passenger vehicle" means a motor vehicle (other than a motor cycle or invalid carriage) constructed or adapted solely for the carriage of not more than eight passengers (exclusive of the driver) and their effects and not drawing a trailer;

“penalty charge” has the same meaning as in the Civil Enforcement of Parking Contraventions (England) General Regulations 2007

“penalty charge and reduced penalty charge” means a charge set by the Council under the provisions of Part 6 of the Traffic Management 2004 and with the approval of the Secretary of State for Transport which is to be paid to the Council within 28 days beginning on the date of the Notice, or in 14 days in the case of a reduced penalty charge, following the issue of the penalty charge notice;

---

<sup>5</sup> SI.2002/3113

<sup>6</sup> SI.2007/3483

“penalty charge notice” has the same meaning as in the Civil Enforcement of Parking Contraventions (England) General Regulations 2007;

"permitted hours", in relation to a parking place, means the period specified at the beginning of the Schedule relating to that parking place;

“resident” means a person whose usual place of abode is at the premises the postal address of which is in any street or part of a street described in Schedule 10;

“residents’ permit” means a residents’ permit issued under the provisions of Article 26;

“residents’ permit holder” means a person to whom a residents’ permit has been issued under the provisions of Article 26;

“residents’ visitor parking card” means a residents’ visitor parking card issued under the provisions of Article 33;

“service provider” means the company authorised and appointed by the Council to operate, administer and maintain the payment of parking charges using the telephone payment parking system;

“service charge” means any charge which may be payable to the service provider (in addition to the parking charge in accordance with the provisions of Article 9) for vehicles using the telephone payment parking system;

"Schedule" means a Schedule to this Order;

"telecommunications system" has the same meaning as in the Telecommunications Act 1984<sup>7</sup>;

“telephone payment parking system” means a system to facilitate and monitor the payment of parking charges using telephone communication with the service provider in accordance with instructions indicated on signs located at each parking place where the system is operational;

“user”, in relation to a vehicle, means the person by whom such a vehicle is kept and used;

“valid residents’ visitor parking card” means a residents’ visitor parking card validated by entering the following indications by or on behalf of the driver:

- (a) the registration mark of the vehicle;
- (b) the month and the date in the month; and
- (c) the time of arrival.

- (2) Any reference in this Order to any enactment shall be construed as a reference to that enactment as amended, applied, consolidated, re-enacted by or as having effect by virtue of any subsequent amendment.
- (3) For the purposes of this Order a vehicle shall be regarded as displaying a disabled person's badge in the relevant position when it is so regarded for the purposes of Regulation 3 of the Local Authorities' Traffic Orders (Exemptions for Disabled Persons) (England and Wales) Regulations 2000<sup>8</sup>.

## **PART II - DESIGNATION OF PARKING PLACES**

---

<sup>7</sup> 1984 c.12

<sup>8</sup> SI 2000/683

#### **4. Designation of parking places**

- (1) The areas of highway as described in column 2 of Schedules 1, 2, 3, 4, 5, 6, 7 and 8 are designated as a parking places.
- (2) The limits of each parking place and the limits of each parking space within a parking place shall be indicated on the highway by traffic signs of any size, colour and type prescribed or authorised under Section 64 of the Road Traffic Regulation Act 1984.

#### **5. Number and situation of parking spaces**

- (1) The number of parking spaces in each parking place shall not be less than the number specified in relation to that parking place in column 3 of Schedules 1, 2, 3, 4, 5, 6, 7 and 8.
- (2) The number and situation of parking spaces in each parking place shall be determined by the Council.

#### **6. Manner of standing in a parking place**

- (1) Every vehicle left in a parking place shall stand so that every part of the vehicle is wholly within the limits of any parking space if so marked, or within the limits of any parking place.
- (2) Every vehicle left in a parking place in relation to which special provisions as to the manner of standing of a vehicle in that parking place is specified in column 4 of Schedules 2, 3, 4, 5, 6, 7 and 8 shall stand so that as to be in accordance with those provisions.

#### **7. Vehicles for which parking places are designated**

- (1) Each parking place referred to in Schedules 1, 2, 3, 4, 5, 6, 7 and 8 may be used subject to the provisions of this Order for the leaving during the permitted hours of such vehicles as are passenger vehicles, goods vehicles, motor cycles, or invalid carriages.
- (2) Subject to the provisions of this Order, a person leaving a vehicle in a parking place referred to in Schedule 1 during the permitted hours shall make payment through the telephone payment parking system
- (3) Subject to the provisions of this Order, a person leaving a vehicle in a parking place referred to in Schedule 2 during the permitted hours shall either:
  - (a) make payment through the telephone payment parking system; or
  - (b) cause to be displayed a valid business permit.
- (4) Subject to the provisions of this Order, a person leaving a vehicle in a parking place referred to in Schedule 3 during the permitted hours shall either:
  - (a) make payment through the telephone payment parking system; or
  - (b) cause to be displayed a valid residents' permit; or
  - (c) cause to be displayed a valid residents' visitors parking card.
- (5) Subject to the provisions of this Order, a person leaving a vehicle in a parking place referred to in Schedule 4 during the permitted hours shall either:
  - (a) make payment through the telephone payment parking system; or
  - (b) cause to be displayed a valid business permit; or
  - (c) cause to be displayed a valid residents' permit; or
  - (d) cause to be displayed a valid residents' visitors parking card.
- (6) Subject to the provisions of this Order, a person leaving a vehicle in a parking place referred to in Schedule 5 during the permitted hours shall cause to be displayed a valid business permit.

- (7) Subject to the provisions of this Order, a person leaving a vehicle in a parking place referred to in Schedule 6 during the permitted hours shall either:
  - (a) cause to be displayed a valid business permit;
  - (b) cause to be displayed a valid residents' permit; or
  - (c) cause to be displayed a valid residents' visitors parking card
- (8) Subject to the provisions of this Order, a person leaving a vehicle in a parking place referred to in Schedule 7 during the permitted hours shall either:
  - (a) cause to be displayed a valid residents' permit; or
  - (b) cause to be displayed a valid residents' visitors parking card
- (9) Subject to the provisions of this Order, a person leaving a vehicle in a parking place referred to in Schedule 8 during the permitted hours shall cause to be displayed a valid residents' permit.

## **8. Display of permits and tickets**

- (1) At all times during which a vehicle is left in a parking place during the permitted hours and where required to do so by Article 7, the driver shall cause either, a valid permit, or a valid residents' visitor parking card, issued for that vehicle, to be displayed on the front or kerb side of the vehicle so that either:
  - (a) all of the particulars of the residents' permit referred to in Article 32(1) are clearly visible from the front or kerb side of the vehicle; or
  - (b) all of the particulars of the business permit referred to in Article 32(2) are clearly visible from the front or kerb side of the vehicle; or
  - (c) all of the particulars of the visitor parking card referred to in Article 37(1) are clearly visible from the front or kerb side of the vehicle and have been duly completed.

## **9. Charge for use of parking places**

- (1) A charge shall be paid for the leaving of a vehicle in a parking place described in Schedule 1 during the permitted hours, such charge being as specified in Schedule 11.
- (2) A charge shall be paid for the leaving of a vehicle in a parking place described in Schedules 2, 3 and 4 during the permitted hours, such charge being either:
  - (a) as specified in Schedule 11; or
  - (b) a business permit fee as specified in Schedule 12; or
  - (c) a residents' permit fee as specified in Schedule 13; or
  - (d) a residents' visitors parking card fee as specified in Schedule 14.
- (3) A charge shall be paid for the leaving of a vehicle in a parking place described in Schedules 5, 6 7 and 8 during the permitted hours, such charge being either:
  - (a) a business permit fee as specified in Schedule 12; or
  - (b) a residents' permit fee as specified in Schedule 13; or
  - (c) a residents' visitors parking card fee as specified in Schedule 14.
- (4) For users of the telephone payment system the parking charge will be the same as specified in Schedule 11 plus the payment of an additional twenty (20) pence convenience fee.
- (5) No period for a vehicle left in a parking place referred to in Schedule 1, 2, 3 and 4 shall exceed the allocated time as stated in the permitted hours.

## **10. Payment of parking charge at 'pay by phone' parking places**

- (1) A person leaving a vehicle in a parking place referred to in Schedules 1, 2, 3 and 4, can use the telephone payment parking system to pay the parking charge, imposed by this Order, for the period they wish to park by making telephone communication with the service provider in accordance with instructions indicated on signs located at the parking place.

## **11. Exemption from charges**

- (1) Notwithstanding the foregoing provisions of this Order any disabled person's vehicle displaying in the relevant position a disabled person's badge may be left in any part of a parking place described in Schedules 1, 2, 3, 4, 5, 6, 7 and 8 if the use of that part has not been suspended.
- (2) Notwithstanding the foregoing provisions of this Order any motor cycle may be left in any part of a parking place described in Schedules 5, 6 and 7.

## **12. Contravention**

- (1) If a vehicle is left in a parking place without complying with the provisions of this Order, then a contravention of this Order and a parking contravention within Part 1 of Schedule 7 to the Traffic Management Act 2004, shall deemed to have occurred.
- (2) Where a vehicle is left in a parking place without complying with the provisions of this Order, the vehicle may be removed or caused to be removed from that parking place as provided for by Regulations made under section 99 of the Road Traffic Regulation Act 1984.

## **13. Movement of a vehicle in a parking place in an emergency**

- (1) A police constable in uniform, a traffic warden or Civil Enforcement Officer may move or cause to be moved a vehicle from a parking place in an emergency.

# **PART III - SUPPLEMENTARY PROVISIONS**

## **Section 1 - General**

## **14. Period a vehicle may be left after the penalty charge has been incurred**

- (1) The period for which a vehicle may be left in a parking place during the permitted hours after the penalty charge has been incurred shall not exceed one hour.

## **15. Restriction on the removal of tickets and permits**

- (1) Where a permit has been displayed on a vehicle, no person, not being the driver of the vehicle, shall remove the permit from the vehicle unless authorised to do so by the driver.

## **16. Indications and evidence by the telephone payment parking system**

- (1) Where a vehicle has been left in a parking place referred to in Schedules 1, 2, 3 and 4 using the telephone payment parking system, an indication that payment has been made and the parking period for which payment has been made shall either:
  - (a) appear on a hand-held device; or
  - (b) be obtained by a civil enforcement officer contacting the service provider.
- (2) Without prejudice to the provisions of this Order, if at any time while a vehicle is left in a parking place referred to in the Schedule and no indication that payment of the parking charge has been

made using the telephone payment parking system, or an indication that the parking period for which payment was made has expired, it shall be presumed, unless the contrary is proved, that either:

- (a) the parking charge has not been duly paid in respect of that vehicle; or
- (b) the parking period for which payment was made had already expired.

#### **17. Interval before a vehicle may again be left in a parking place**

- (1) Without prejudice to the provisions of Article 22, no vehicle which has been taken away from a parking place during the permitted hours, after the charge has been incurred, shall until the expiration of one hour from the time it was taken away again be left in the parking place during the permitted hours.

#### **18. Power to suspend the use of a parking place**

- (1) A person duly authorised by the council or by the Commissioner of Police of the Metropolis may suspend the use of a parking place or any part thereof whenever they consider such suspension reasonably necessary:
  - (a) for the purpose of facilitating the movement of traffic or promoting its safety;
  - (b) for the purpose of any building operation, demolition or excavation adjacent to the parking place, the maintenance, improvement or reconstruction of the highway or the cleansing of gullies in or adjacent to the parking place, the laying, erection, alteration or repair in or adjacent to the parking place of any sewer or of any main, pipe or apparatus for the supply of gas, water or electricity or any telecommunication system or the placing, maintenance or removal of any traffic sign;
  - (c) for the convenience of occupiers of premises adjacent to the parking place on any occasion of the removal of furniture to or from one office or dwelling house adjacent to the parking place from or to a depository, another office or dwelling house;
  - (d) on any occasion on which it is likely by reason some special attraction that any street will be thronged or obstructed; or
  - (e) for the convenience of occupiers of premises adjacent to the parking place at times of weddings or funerals, or on other special occasions.
- (2) A police constable in uniform or traffic warden may suspend for not longer than twenty four hours the use of a parking place or any part thereof whenever they consider suspension reasonably necessary for the purposes of facilitating the movement of traffic or promoting its safety.
- (3) A duly authorised person suspending the use of a parking place or any part thereof in accordance with the provisions of paragraph (1), or as the case may be, paragraph (2) of this Article shall thereupon place or cause to be placed in or adjacent to any part of that parking place which is suspended a traffic sign of any size, colour and type prescribed or authorised under Section 64 of the Road Traffic Regulation Act 1984 indicating that waiting by vehicles is prohibited.
- (4) No person shall cause or permit a vehicle to wait in a parking place or part thereof during such period as there is in or adjacent to that part of the parking place a traffic sign placed in pursuance of paragraph (3) of this Article. Provided that nothing in this paragraph shall apply to:
  - (a) any vehicle being used for fire brigade, ambulance or police purposes or any vehicle which is waiting for any reason specified in Article 23(1) (c) (e) or (f); or
  - (b) anything done with the permission of the person suspending the use of the parking place or part thereof in pursuance of paragraph (1) of this Article.

## **19. Restriction on use of a parking place**

- (1) No person shall use any parking place or any vehicle while it is in a parking place in connection with the sale or offering for sale of any goods to any person in or near the parking place or in connection with the selling or offering for sale of his skill in handicraft or his services in any other capacity. Provided that nothing in this Article shall prevent the sale of goods from a vehicle:
  - (a) if the goods are immediately delivered at or taken into premises adjacent to the vehicle from which the sale effected; or
  - (b) if the vehicle is one to which provisions of Article 23(1)(i) apply.

## **20. Restriction on waiting by a vehicle in a parking place**

- (1) Any vehicle may wait during the permitted hours anywhere in any part of a parking place if the use of that part has not been suspended and if the vehicle is waiting:
  - (a) for so long as is necessary to enable a person to board or alight from the vehicle and to load thereon or unload therefrom their personal luggage;
  - (b) for so long as is necessary to enable goods to be loaded onto the vehicle from premises adjacent to the parking place or unloaded from the vehicle to premises adjacent to the parking place;
  - (c) for so long as is necessary for postal packets to be collected from or delivered to premises or posting boxes adjacent to the parking place in which the vehicle is waiting;
  - (d) whilst being used for fire brigade, ambulance or police purposes or, not being a passenger vehicle, is being used in the service of a local authority in pursuance of statutory powers or duties provided that in all the circumstances it is reasonably necessary in the exercise of such powers or in the performance of such duties for the vehicle to wait in the place in which it is waiting;
  - (e) the vehicle is waiting only for so long as may be necessary to enable it to be used in connection with the removal of any obstruction to traffic;
  - (f) owing to the driver being prevented from proceeding by circumstances beyond his control or to such waiting being necessary in order to avoid an accident;
  - (g) the vehicle not being a passenger vehicle is waiting only for so long as may be reasonably necessary to enable it to be used for any purpose specified in Article 21(1) (b);
  - (h) the vehicle is in actual use in connection with the removal of furniture to or from one office or dwelling house adjacent to the parking place from or to a depository, another office or dwelling house; or
  - (i) in a parking place if goods are being sold or offered or exposed for sale from the vehicle by a person who is licensed by the Council to sell goods from a stationary vehicle on a pitch situated in a parking place.
- (2) No charge specified in the foregoing provisions of this Order shall be payable in respect of any vehicle waiting in a parking place in accordance with the foregoing provisions of this Article.
- (3) Nothing in the foregoing provisions of this Order shall be taken as authorising anything which would be a contravention of any Regulations made or having effect as if made under Section 25 of the Road Traffic Regulation Act 1984.

## **21. Manner of waiting in a parking place**

- (1) Every vehicle waiting in a parking place by virtue of the provisions of Article 23(1) (c), (g), (h) or (i) shall stand so that every part of the vehicle is wholly within the limits of the parking place unless the width of the vehicle precludes compliance with this paragraph.
- (2) If the width of the vehicle does preclude compliance with paragraph (1) of this Article the vehicle waiting in the parking place shall stand so that the longitudinal axis of the vehicle is parallel to

the edge of the carriageway and the distance between the said edge and the nearest wheel of the vehicle is not more than 300 millimetres.

- (3) Every vehicle left in a parking place in relation to which special provisions as to the manner of standing of a vehicle in that parking place is specified in column 4 of Schedules 1, 2, 3, 4, 5, 6, 7 and 8 shall stand so that as to be in accordance with those provisions.

## **22. Placing of traffic signs etc.**

- (1) The Council shall:
  - (a) cause the limits of each parking place to be indicated by placing and maintaining traffic signs of any size, colour and type prescribed or authorised under Section 64 of the Road Traffic Regulation Act 1984; and
  - (b) carry out such other work as is reasonably required for the purpose of the satisfactory operation of a parking place.

## **Section 2 - Residents' Permits**

### **23. Application for and issue of residents' permits for the use of parking places**

- (1) Any resident who is the user of a vehicle of the following class, that is to say a passenger vehicle, a goods vehicle the overall height of which does not exceed 2.28 metres and the overall length of which does not exceed 5.25 metres, a motor cycle or an invalid carriage, may apply to the Council for the issue of a residents' permit in respect of that vehicle and any such application shall be made on a form issued by and obtainable from the Council and shall include the particulars and information required by such form to be supplied.
- (2) The Council may at any time require an applicant for a residents' permit or a residents' permit holder to produce to an officer of the Council such evidence in respect of an application for a residents' permit made to them as they may reasonably call for to verify any particulars of information given to them or in respect of any residents' permit issued by them as they may reasonably call for to verify that the residents' permit is valid.
- (3) In receipt of an application duly made under the foregoing provisions of this Article and upon receipt of the charge specified in Schedule 13, the Council, upon being satisfied that the applicant is a resident and is the user of a vehicle of the class specified in paragraph (1) of this Article, shall issue to the applicant therefor one residents' permit for the leaving during the permitted hours in a parking place referred to in Schedules 3, 4, 6, 7 and 8 of the vehicle to which such residents' permit relates by the owner of such vehicle or by any person using such with the consent of the owner other than a person to whom such vehicle has been let for hire or reward. Provided that, subject to the provisions of Article 27, the Council shall not issue a residents' permit to any resident which would be valid during any period during Which any other residents' permit issued to that resident is or would be valid.
- (4) Subject to the provisions of this Order a residents' permit shall be valid for a period of twelve months running from the beginning of the month in which the residents' permit first became valid.
- (5) Notwithstanding the foregoing provisions of this Order, no permit shall be issued to a resident of a housing unit subject to a planning consent to which has been appended an Informative or which is restricted by a planning obligation made under section 106 of the Town and Country Planning Act 1990a indicating that such resident will not be entitled to a residents' parking permit.
- (6) The carbon dioxide emissions figure of any vehicle is that which is recorded as the engine emissions in the vehicle's registration document or registration certificate. If the registration document or certificate in respect of the vehicle for which the permit is being issued does not

contain a statement as to the carbon dioxide emissions figure then the low emission vehicles rates will not apply.

- (7) Permits issued for low emission vehicles, whether also diesel vehicles or not, will always be counted first when counting the total number of residents' permits issued to a household. Where permits have previously been issued to any member of a household then any permits subsequently issued for low emission vehicles will be counted first when permits previously issued are renewed.

#### **24. Refund of charge paid and change of vehicle in respect of a residents' permit**

- (1) A residents' permit holder who surrenders a residents' permit to the Council before it becomes valid shall be entitled to a refund of the charge paid in respect thereof less an administration charge as set by the Council.
- (2) A residents' permit holder who surrenders a residents' permit to the Council after it has become valid shall be entitled to a refund of a part of the charge paid less an administration charge as set by the Council. The refund will be paid pro rata for any complete months which remain unexpired at the time when the residents' permit is surrendered to the Council.
- (3) On a change of vehicle where the replacement vehicle is a low emission vehicle and the Council issues a replacement permit the resident shall be entitled to a refund of the charge paid less an administration charge as set by the Council. The refund will be paid pro rata for any complete months which remain unexpired at the time when the change of vehicle is notified to the Council.
- (4) On a change of vehicle where the replacement vehicle is not a low emissions vehicle but is replacing a low emissions vehicle, then the resident shall be required to pay the residents' permit charge as specified in Schedule 13 according to the number of residents' permits issued to the household.

#### **25. Application for and issue of business permits for the use of parking places**

- (1) Any business user who is the owner of a motor vehicle of the following class, that is to say a passenger vehicle, a goods vehicle or a motor cycle may apply to the Council for the issue of a business permit in respect of that vehicle and any such application shall be made on a form issued by and obtainable from the Council and shall include the particulars and information required by such form to be supplied.
- (2) The Council may at any time require an applicant for a business permit or a business permit holder to produce to an officer of the Council such evidence in respect of an application for a business permit made to them as they may reasonably call for to verify any particulars or information given to them or in respect of any business permit issued by them as they may reasonably call for to verify that the business permit is valid.
- (3) Upon receipt of an application duly made under the foregoing provisions of this Article and upon receipt of the charge specified in Schedule 12 of this Article, the Council upon being satisfied that the applicant is a business user is the owner of a vehicle of the class specified in paragraph (1) of this Article, shall issue to the applicant therefor one business permit for the leaving during the permitted hours in a parking space in any parking place referred to in Schedule 2, 4, 5 and 6 to this Order of the vehicle to which such business permit relates by the owner of such vehicle or by any person using such vehicle with the consent of the owner other than a person to whom such vehicle has been let for hire or reward.
- (4) Subject to the provisions of this Order a business permit shall be valid for a period of twelve months running from the date on which the business permit first becomes valid.

## **26. Refund of charge paid in respect of business permits**

- (1) A business permit holder who surrenders a business permit to the Council before it becomes valid shall be entitled to a refund of the charge paid in respect thereof less an administration charge as set by the Council.
- (2) A business permit holder who surrenders a business permit to the Council after it has become valid shall be entitled to a refund of the charge paid less an administration charge as set by the Council. The refund will be paid pro rata for any complete months which remain unexpired at the time when the residents' permit is surrendered to the Council.
- (3) The Council may at its absolute discretion limit the number of business permits that are issued at any one time in respect of businesses.

## **27. Surrender, withdrawal and validity of permits**

- (1) A permit holder may surrender a permit to the Council at any time and shall surrender a permit to the Council on the occurrence of any one of the events set out in paragraph (3) of this Article or in accordance with the provisions of paragraph (5) of this Article.
- (2) The Council may, by notice in writing served on the permit holder by sending the same by recorded delivery service to the residents' permit holder at the address shown by that person on the application for the permit or at any other address believed to be that person's place of abode, withdraw a residents' permit if it appears to the Council that any one of the events set out in paragraph (3)(a), (b) or (d) of this Article has occurred and the residents' permit holder shall surrender the residents' permit to the Council within 48 hours of the receipt of the aforementioned notice.
- (3) The events referred to in the foregoing provisions of this Article are:
  - (a) the permit holder ceasing to be a resident or a business user;
  - (b) the permit holder ceasing to be the owner of the vehicle in respect of which the permit was issued;
  - (c) the withdrawal of such permit by the Council under the provisions of paragraph (2) of this Article;
  - (d) the vehicle in respect of which such permit was issued being adapted or used in such a manner that it is not a vehicle of the class specified in respect of the parking place;
  - (e) the issue of the duplicate permit by the Council under the provisions of Article 31;
  - (f) the permit ceasing to be valid pursuant to the provisions of paragraph (4) of this Article.
- (4) Without prejudice to the foregoing provisions of this Article, a permit shall cease to be valid at the expiration of the period specified thereon or the occurrence of any one of the events set out in paragraph (3) (a), (b), (c), (d), (e) or (f) of this Article, whichever is the earlier.
- (5) Where a permit is issued to any person upon receipt of a cheque and the cheque is subsequently dishonoured, the permit shall cease to be of any effect and the Council shall by notice in writing served on the person to whom the permit was issued by sending the same by recorded delivery service to him at the address shown by that person on the application for the permit or any other address believed to be that person's place of abode, require that person to surrender the permit to the Council within 48 hours of the receipt of the afore-mentioned notice.

## **28. Application for and issue of a duplicate permit**

- (1) If a permit is mutilated or accidentally defaced or the figures or particulars thereon have become illegible or the colour of the permit has become altered by fading or otherwise, the permit holder shall either surrender it to the Council or apply to the Council for the issue to him of a duplicate

permit and the Council upon the receipt of the permit, shall issue a duplicate permit so marked and upon such issue the permit shall become valid.

- (2) If a permit is lost or destroyed, the permit holder may apply to the Council for the issue to him of a duplicate permit and the Council, upon being satisfied as to the loss or destruction, shall issue a duplicate permit so marked and upon such issue the permit shall become valid.
- (3) The provisions of this Order shall apply to a duplicate permit and an application therefore as if it were a permit or, as the case may be, an application therefor.

## **29. Form of permit**

- (1) A residents' permit shall be in writing and shall include the following particulars:
  - (a) the registration mark of the vehicle in respect of which the permit is issued;
  - (b) the period during which, subject to the provisions of Article 26(4), the residents' permit shall remain valid;
  - (c) the zone to which the permit applies;
  - (d) an indication that the residents' permit has been issued by the Council; and
  - (e) permit type.
- (2) A business permit shall be in writing and shall include the following particulars:
  - (a) the registration mark of the vehicle in respect of which the permit has been issued or the name of the company to which the permit has been issued;
  - (b) the period during which, subject to the provisions of Article 28(4), the business permit shall remain valid;
  - (c) the zone to which the permit applies;
  - (d) an indication that the business permit has been issued by the Council; and
  - (e) permit type.

## **Section 3 - Residents' Visitor Parking Cards**

### **30. Application for the issue of residents' visitor parking cards for the use of parking places**

- (1) Any resident may apply to the Council for the issue of up to ten residents' visitor parking cards for a vehicle of the class described in Article 26(1) and belonging to a person visiting that household and any such application shall be made on a form issued by and obtainable from the Council and shall include the particulars and information required by such form to be supplied.
- (2) The Council may at any time require an applicant for residents' visitor parking cards to produce to an officer of the Council such evidence in respect of an application for such a residents' visitor parking cards made to them as they may reasonably call for to verify any particulars or information given to them.
- (3) On receipt of an application duly made under the foregoing provisions of this Article and upon receipt of the charge specified in Schedule 14, the Council upon being satisfied that the applicant is a resident, shall issue to the applicant the residents' visitors parking cards.
- (4) The number of residents' visitor parking cards shall be restricted to a maximum of ten residents' visitor parking cards per household in any 12 month period.

### **31. Refund of charge paid in respect of a residents' visitor parking card**

- (1) A resident who surrenders a wholly unused residents' visitor parking card to the Council shall be entitled to a refund of the charge paid.

### **32. Surrender, withdrawal and validity of a residents' visitor parking card**

- (1) A householder may surrender a residents' visitor parking card to the Council at any time and shall surrender a residents' visitor parking card to the Council on the occurrence of the event set out in paragraph (3) of this Article or in accordance with the provisions of paragraph (5) of this Article.
- (2) The Council may, by notice in writing served on the householder by sending the same by recorded delivery service to the householder at the address shown by that person on the application for the residents' visitor parking card or any other address believed to be that person's place of abode, withdraw a residents' visitor parking card if it appears to the Council that the event set out in paragraph (3)(a) of this Article has occurred and the householder shall surrender the residents' visitor parking card to the Council within 48 hours of the receipt of the afore-mentioned notice.
- (3) The events referred to in the foregoing provisions of this Article are:
  - (a) the householder ceasing to be a resident;
  - (b) the withdrawal of such a residents' visitor parking card by the Council under the provisions of paragraph (2) of this Article;
  - (c) the residents' visitor parking card ceasing to be valid pursuant to the provisions of paragraph (4) of this Article.
- (4) Without prejudice to the foregoing provisions of this Article, a residents' visitor parking card shall cease to be valid at the expiration of the period specified thereon or on the occurrence of any one of the events set out in paragraph (3) (a) or (b) of this Article, whichever is the earlier.
- (5) Where residents' visitor parking cards are issued to any person upon receipt of a cheque and the cheque is subsequently dishonoured, the residents' visitor parking cards shall cease to be of any effect and the Council shall by notice in writing served on the person to whom the residents' visitor parking cards were issued by sending the same by recorded delivery service to him at the address shown by that person on the application for the residents' visitor parking cards or at any other address believed to be that person's place of abode, require that person to surrender the residents' visitor parking cards to the Council within 48 hours of the receipt of the afore-mentioned notice.

### **33. Application for and issue of replacement residents' visitor parking cards**

- (1) If a residents' visitor parking card is mutilated or accidentally defaced or the figures or particulars thereon have become illegible or the colour of the residents' visitor parking card has become altered by fading or otherwise, the householder shall either surrender it to the Council or apply to the Council for the issue of a replacement residents' visitor parking card and the Council, upon receipt of the residents' visitor parking card, shall issue a replacement residents' visitor parking card.
- (2) The provisions of this Order shall apply to a replacement residents' visitor parking card and an application therefor as if it were a residents' visitor parking card or, as the case may be, an application therefor.

### **34. Form of residents' visitor parking card**

- (1) A residents' visitor parking card shall be in writing and shall include the following particulars:
  - (a) the year;
  - (b) the month;
  - (c) the date in the month;

- (d) the time of arrival;
  - (e) the vehicle registration mark;
  - (f) the period during which, subject to the provisions of Article 33(3), the residents' visitor parking card may remain valid;
  - (g) the zone to which the residents' visitors parking card applies;
  - (h) an indication that the residents' visitor parking card has been issued by the Council.
- (2) The details required by paragraph (1)(a), (1)(b), (1)(c), (1)(d) and (1)(e) shall be written in on the residents' visitors parking card in ink in the spaces provided.

Dated this fifth day of August 2019.

A handwritten signature in black ink, consisting of a stylized, cursive 'A' followed by a horizontal line and a small flourish.

Head of Transport & Environmental Strategy  
(the officer appointed for the purpose)

### Schedule 1

Parking places in respect of which a vehicle may be left during the permitted hours if payment is made using the telephone payment parking system.

| 1                    | 2                        | 3                              | 4                          |
|----------------------|--------------------------|--------------------------------|----------------------------|
| No. of parking place | Designated parking place | Minimum number of parking bays | Special manner of standing |

No items

---

## Schedule 2

Parking places in respect of which a vehicle may be left during the permitted hours if payment is made by using the telephone payment parking system or displays a valid business permit.

| 1                    | 2                        | 3                              | 4                          |
|----------------------|--------------------------|--------------------------------|----------------------------|
| No. of parking place | Designated parking place | Minimum number of parking bays | Special manner of standing |

No items.

---

### Schedule 3

Parking places in respect of which a vehicle may be left during the permitted hours if payment is made by using the telephone payment parking system, or it displays either a valid residents' permit, or a valid residents' visitor parking card.

| 1                    | 2                        | 3                              | 4                          |
|----------------------|--------------------------|--------------------------------|----------------------------|
| No. of parking place | Designated parking place | Minimum number of parking bays | Special manner of standing |

No Items

---

## Schedule 4

In relation to a parking place referred to in this Schedule, the expression “permitted hours” means the period between 10am – noon Monday to Friday, except for Christmas Day, Good Friday and Bank Holidays– maximum stay 1 hour.

Parking places in respect of which a vehicle may be left during the permitted hours if payment is made by using the telephone payment parking system, or it displays a valid residents’ permit, residents’ visitor parking card or business permit.

| 1<br>No. of parking place | 2<br>Designated parking place   | 3<br>Minimum number of parking bays | 4<br>Special manner of standing |
|---------------------------|---|-------------------------------------|---------------------------------|
| 1.                        | Grove Park Road, London, the south-west side, from a point 1 metre north-west of the boundary of Nos. 43/45 Grove Park Road to a point 4 metres north-west of the boundary of Nos. 29/31 Grove Park Road  | 1                                   | -                               |
| 2.                        | Grove Park Road, London, the south-west side, from a point 3 metres south-east of the boundary of Nos. 53/55 Grove Park Road to a point 2 metres south-east of the boundary of Nos. 45/47 Grove Park Road | 1                                   | -                               |
| 3.                        | Grove Park Road, London, the south-west side, from a point 5 metres north-west of the boundary of Nos. 55/57 Grove Park Road for a distance of 10 metres in a south-easterly direction                    | 1                                   | -                               |
| 4.                        | Hartington Road, London, the north-east side, from a point 25 metres north-west of the north-western kerbline of Grove Park Road for a distance of 50 metres in a north-westerly direction                | 1                                   | -                               |
| 5.                        | Hartington Road, London, the north-east side, from a point opposite the boundary of Nos. 87/89 Hartington Road to a point 12 metres south-east of the boundary of Nos. 83/85 Hartington Road              | 1                                   | -                               |
| 6.                        | Hartington Road, London, the south-west side, from a point 54 metres north-west of the north-western kerbline of Grove Park Road for a distance of 20 metres in a north-westerly direction                | 1                                   | -                               |
| 7.                        | Thames Road, London, the north-east side, from a point 19 metres south-east of the south-eastern kerbline of Loraine Road for a distance of 10 metres in a south-easterly direction                       | 1                                   | -                               |

#### Schedule 4 (continued)

| 1<br>No. of<br>parking<br>place | 2<br>Designated parking place  | 3<br>Minimum<br>number of<br>parking<br>bays | 4<br>Special<br>manner of<br>standing |
|---------------------------------|--|--|---------------------------------------|
| 8.                              | Thames Road, London, the north-east side, from a point 8.5 metres north-west of the north-western kerblines of Magnolia Road for a distance of 14.5 metres in a north-westerly direction                     | 1  | -                                     |
| 9.                              | Thames Road, London, the south-west side, from a point 1 metres north-west of the north-western kerblines of Magnolia Road for a distance of 5 metres in a north-westerly direction                          | 1  | -                                     |
| 10.                             | Thames Road, London, the south-west side, from a point 5 metres north-west of the boundary of Nos. 5/7 Strand-on-the-green to a point 11.5 metres south-east of the south-eastern kerblines of Magnolia Road | 1  | -                                     |
| 11.                             | Thames Road, London, the south-west side, from a point 4 metres south-east of the boundary of Nos. 5/7 Strand-on-the-Green for a distance of 5 metres in a south-easterly direction                          | 1  | -                                     |

## Schedule 5

Parking places in respect of which a vehicle may be left during the permitted hours if it displays a valid business permit.

| 1                    | 2                        | 3                              | 4                          |
|----------------------|--------------------------|--------------------------------|----------------------------|
| No. of parking place | Designated parking place | Minimum number of parking bays | Special manner of standing |

No items.

---

## Schedule 6

In relation to a parking place referred to in this Schedule, the expression “permitted hours” means the period between 10am-noon Monday to Friday, except for Christmas Day, Good Friday and Bank Holidays

Parking places in respect of which a vehicle may be left during the permitted hours if it displays a valid business permit or a valid residents’ permit or a residents’ visitor parking card.

| 1<br>No. of parking place | 2<br>Designated parking place  | 3<br>Minimum number of parking bays | 4<br>Special manner of standing |
|---------------------------|--|-------------------------------------|---------------------------------|
| 12.                       | Ernest Gardens, London, the north side, from a point 6 metres east of the eastern kerbline of Magnolia Road to its eastern extent  | 1                                   | Permit Parking Area             |
| 13.                       | Ernest Gardens, London, the south side, from a point 5.5 metres west of the north-western kerbline of Loraine Road to a point 6 metres east of the eastern kerbline of Magnolia Road                 | 1                                   | Permit Parking Area             |
| 14.                       | Ernest Gardens, London, the south side, from a point 5.5 metres east of the south-eastern kerbline of Loraine Road to its eastern extent   | 1                                   | Permit Parking Area             |
| 15.                       | Herbert Gardens, London, the north side, from a point 5.5 metres east of the eastern kerbline of Magnolia Road to its eastern extent   | 1                                   | Permit Parking Area             |
| 16.                       | Herbert Gardens, London, the south side, from a point 5.5 metres east of the eastern kerbline of Magnolia Road to its eastern extent   | 1                                   | Permit Parking Area             |
| 17.                       | Loraine Road, London, the north-west side, from a point 5.5 metres north-east of the north-eastern kerbline of Thames Road to a point 6 metres south-west of the southern kerbline of Ernest Gardens | 1                                   | Permit Parking Area             |
| 18.                       | Loraine Road, London, the south-east side, from a point 6 metres north-east of the north-eastern kerbline of Thames Road to a point 5.5 metres south of the southern kerbline of Ernest Gardens      | 1                                   | Permit Parking Area             |
| 19.                       | Magnolia Road, London, the north-west side, from a point 5 metres north-east of the north-eastern kerbline of Thames Road to its northern extent   | 1                                   | Permit Parking Area             |

**Schedule 6 (continued)**

| 1<br>No. of<br>parking<br>place | 2<br>Designated parking place   | 3<br>Minimum<br>number of<br>parking<br>bays | 4<br>Special<br>manner of<br>standing |
|---------------------------------|---|--|---------------------------------------|
| 20.                             | Magnolia Road, London, the south-east side, from a point 6 metres north-east of the north-eastern kerblines of Thames Road to a point 6 metres south-west of the southern kerblines of Ernest Gardens         | 1  | Permit Parking Area                   |
| 21.                             | Magnolia Road, London, the south-east side, from a point 5 metres north-east of the northern kerblines of Ernest Gardens to a point 5 metres south-west of the southern kerblines of Hebert Gardens           | 1  | Permit Parking Area                   |
| 22.                             | Magnolia Road, London, the south-east side, from a point 5 metres north-east of the northern kerblines of Herbert Gardens to its northern extent  | 1  | Permit Parking Area                   |
| 23.                             | Riverview Grove, London, the north-east side, from a point 4.5 metres west of the north-westernmost kerblines of Riverview Grove for a distance of 5 metres in a north-westerly direction                     | 1  | Permit Parking Area                   |
| 24.                             | Riverview Grove, London, the north & north-west side, from a point 6.5 metres south of the common boundary of Nos 85/87 Riverview Grove to its south-eastern extent   | 1  | Permit Parking Area                   |
| 25.                             | Riverview Grove, London, the south-east side, from a point 6 metres east of the eastern kerblines of Thames Road to a point 2 metres south of the northern boundary of No.34 Riverview Grove                  | 1  | Permit Parking Area                   |
| 26.                             | Riverview Grove, London, the south-west side, from a point 5 metres west of the common boundary of Nos. 34/36 Riverview Grove to a point 5 metres north-west of the north-western kerblines of Riverview Road | 1  | Permit Parking Area                   |
| 27.                             | Riverview Grove, London, the south-east side, from a point 2 metres south-east of the south-eastern kerblines of Riverview Road to its south-eastern extent   | 1  | Permit Parking Area                   |

### Schedule 6 (continued)

| 1<br>No. of<br>parking<br>place | 2<br>Designated parking place  | 3<br>Minimum<br>number of<br>parking<br>bays | 4<br>Special<br>manner of<br>standing |
|---------------------------------|--|--|---------------------------------------|
| 28.                             | Riverview Road, London, the north-west side, from a point 7 metres north-east of the northern kerbline of Thames Road to a point 5 metres south-west of the south-western kerbline of Riverview Grove                              | -  | Permit Parking Area                   |
| 29.                             | Riverview Road, London, the south-east side, from a point 7 metres north-east of the northern kerbline of Thames Road to a point 5 metres south-west of the south-western kerbline of Riverview Grove                              | -  | Permit Parking Area                   |
| 30.                             | Grove Park Gardens, London, the north-east side, from a point 5 metres south-east of the south-eastern kerbline of Grove Park Terrace to a point 6 metres north-west of the north-western kerbline of Ranelagh Gardens             | -  | Permit parking area                   |
| 31.                             | Grove Park Gardens, London, the north-east side, from a point 7 metres south-east of the south-eastern kerbline of Ranelagh Gardens to a point 3.5 metres south-east of the south-eastern building line of No.3 Grove Park Gardens | -  | Permit parking area                   |
| 32.                             | Grove Park Gardens, London, the south-west side, from a point 8 meters south-east of the south-eastern building line of No.3 Grove Park Gardens to a point 5 metres south-east of the south-eastern kerbline of Grove Park Terrace | -  | Parking permit area                   |

## Schedule 7

In relation to a parking place referred to in this Schedule, the expression “permitted hours” means the period between 10am-noon Monday to Friday, except for Christmas Day, Good Friday and Bank Holidays

Parking places in respect of which a vehicle may be left during the permitted hours if it displays a valid residents’ permit or a valid residents’ visitor parking card.

| 1<br>No. of parking place | 2<br>Designated parking place  | 3<br>Minimum number of parking bays | 4<br>Special manner of standing |
|---------------------------|--|-------------------------------------|---------------------------------|
| 33.                       | Grove Park Road, London, the north-east side, from a point 3 metres north-west of the south-eastern building line of number 109 Grove Park Road to a point 2 metres south-east of the boundary of Nos. 101/103 Grove Park Road | 1                                   | Permit parking area             |
| 34.                       | Grove Park Road, London, the north-east side, from a point 5 metres south-east of the south-eastern kerbline of Riverview Road to the boundary of Nos. 79/81 Grove Park Road   | 1                                   | Permit parking area             |
| 35.                       | Grove Park Road, London, the north-east side, from a point 9 metres south-east of the south-eastern kerbline of Grove Park Terrace to a point 5 metres north-west of the common boundary of Nos. 69/71 Grove Park Road         | 1                                   | Permit parking area             |
| 36.                       | Grove Park Road, London, the north-east side, from the boundary of Nos. 63/65 Grove Park Road for a distance of 5 metres in a north-westerly direction   | 1                                   | -                               |
| 37.                       | Grove Park Road, London, the north-east side, from a point 10 metres north-west of the boundary of Nos. 55/57 Grove Park Road for a distance of 15 metres in a south-easterly direction  | 1                                   | -                               |
| 38.                       | Grove Park Road, London, the north-east side, from a point 1 metres south-east of the boundary of Nos. 53/55 Grove Park Road for a distance of 5 metres in a south-easterly direction  | 1                                   | -                               |
| 39.                       | Grove Park Road, London, the north-east side, from a point 5 metres north-west of the boundary of Nos. 49/51 Grove Park Road for a distance of 10 metres in a south-easterly direction   | 1                                   | -                               |
| 40.                       | Grove Park Road, London, the north-east side, from a point 5 metres north-west of the boundary of Nos. 45/47 Grove Park Road for a distance of 10 metres in a south-easterly direction   | 1                                   | -                               |

### Schedule 7 (continued)

| 1                    | 2  | 3                              | 4                          |
|----------------------|--|--------------------------------|----------------------------|
| No. of parking place | Designated parking place   | Minimum number of parking bays | Special manner of standing |
| 41.                  | Grove Park Road, London, the north-east side, from a point 1 metres south-east of the boundary of Nos. 43/45 Grove Park Road for a distance of 9 metres in a south-easterly direction                            | 1                              | -                          |
| 42.                  | Grove Park Road, London, the north-east side, from a point 6 metres north-west of the boundary of Nos. 37/39 Grove Park Road for a distance of 11 metres in a south-easterly direction                           | 1                              | -                          |
| 43.                  | Grove Park Road, London, the north-east side, from a point 7 metres north-west of the boundary of Nos. 33/35 Grove Park Road for a distance of 13 metres in a south-easterly direction                           | 1                              | -                          |
| 44.                  | Grove Park Road, London, the north-east side, from a point 7 metres north-west of the boundary of Nos. 29/31 Grove Park Road for a distance of 10 metres in a south-easterly direction                           | 1                              | -                          |
| 45.                  | Grove Park Road, London, the south-west side, from a point 6 metres south-east of the south-eastern kerbline of Grove Park Terrace to a point 3 metres north-west of the boundary of Nos. 69/71 Grove Park Road  | 1                              | -                          |
| 46.                  | Grove Park Road, London, the south-west side, from a point 3.5 metres south-east of the boundary of Nos. 70/72 Grove Park Road for a distance of 9 metres in a south-easterly direction                          | 1                              | -                          |
| 47.                  | Grove Park Road, London, the south-west side, from the boundary of Nos. 74/76 Grove Park Road to a point 3 metres south-east of the boundary of Nos. 72/74 Grove Park Road                                       | 1                              | -                          |
| 48.                  | Grove Park Terrace, London, the north-west side, from a point 7.5 metres north-east of the north-eastern kerbline of Grove Park Road for a distance of 19 metres in a north-easterly direction                   | 1                              | -                          |
| 49.                  | Grove Park Terrace, London, the north-west side, from a point 1 metres south-west of the boundary of Nos. 2/4 Grove Park Terrace to a point 2 metres south-west of the boundary of Nos. 10/12 Grove Park Terrace | 1                              | -                          |

### Schedule 7 (continued)

| 1<br>No. of<br>parking<br>place | 2<br>Designated parking place  | 3<br>Minimum<br>number of<br>parking<br>bays | 4<br>Special<br>manner of<br>standing |
|---------------------------------|--|--|---------------------------------------|
| 50.                             | Grove Park Terrace, London, the north-west side, from a point 5 metres north-east of the boundary of Nos. 10/12 Grove Park Terrace to a point 3.5 metres north-east of the boundary of Nos. 16/18 Grove Park Road      | 1  | -                                     |
| 51.                             | Grove Park Terrace, London, the north-west side, from a point 1 metres south-west of the boundary of Nos. 24/26 Grove Park Road to a point 1 metre north-east of the south-western kerblines of Grove Park Gardens     | 1  | -                                     |
| 52.                             | Grove Park Terrace, London, the north-west side, from a point 1 metre south-west of the north-eastern kerblines of Grove Park Gardens to a point 4 metres north-east of the boundary of Nos. 56/58 Grove Park Terrace  | 1  | -                                     |
| 53.                             | Grove Park Terrace, London, the south-east side, from a point 7 metres north-east of the north-eastern kerblines of Grove Park Road to the boundary of Nos. 2/4 Grove Park Terrace                                     | 1  | -                                     |
| 54.                             | Grove Park Terrace, London, the south-east side, from the boundary of Nos. 6/8 Grove Park Terrace to a point 1 metres south-west of the boundary of Nos. 12/14 Grove Park Terrace                                      | 1  | -                                     |
| 55.                             | Grove Park Terrace, London, the south-east side, from a point 1.5 metres north-east of the boundary of Nos. 7/9 Grove Park Terrace for a distance of 4.5 metres in a north-easterly direction                          | 1  | -                                     |
| 56.                             | Grove Park Terrace, London, the south-east side, from a point 3 metres south-west of the boundary of Nos. 11/13 Grove Park Terrace for a distance of 6 metres in a north-easterly direction                            | 1  | -                                     |
| 57.                             | Grove Park Terrace, London, the south-east side, from a point 6.5 metres south-west of the south-western kerblines of Grove Park Terrace for a distance of 4.5 metres in a south-westerly direction                    | 1  | -                                     |
| 58.                             | Grove Park Terrace, London, the south-east side, from a point 6 metres north-east of the north-eastern kerblines of Grove Park Gardens to a point 8 metres north-east of the boundary of Nos. 19/21 Grove Park Terrace | 1  | -                                     |

### Schedule 7 (continued)

| 1                    | 2  | 3                              | 4                          |
|----------------------|--|--------------------------------|----------------------------|
| No. of parking place | Designated parking place   | Minimum number of parking bays | Special manner of standing |
| 59.                  | Hartington Road, London, the south-west side, from the boundary of Nos. 87/89 Hartington Road for a distance of 6 metres in a south-easterly direction   | 1                              | -                          |
| 60.                  | Hartington Road, London, the south-west side, from a point 5 metres north-west of the boundary of Nos. 83/85 Hartington Road for a distance of 10 metres in a south-easterly direction                 | 1                              | -                          |
| 61.                  | Thames Road, London, the north-east side, from a point 6 metres south-east of the south-eastern kerbline of Magnolia Road to a point 6 metres north-west of the north-western kerbline of Loraine Road | 1                              | -                          |
| 62.                  | Thames Road, London, the south-east side, from a point 2 metres north-east of the boundary of Nos. 186/188 Thames Road for a distance of 25 metres in a south-westerly direction                       | 1                              | -                          |
| 63.                  | Thames Road, London, the north-west side, from a point 2 metres north-east of a point opposite the boundary of Nos. 186/188 Thames Road for a distance of 21 metres in a south-westerly direction      | 1                              | -                          |
| 64.                  | Thames Road, London, the south-west side, from a point 1 metres north-west of the south-eastern kerbline of Loraine Road for a distance of 4 metres in a north-westerly direction                      | 1                              | -                          |

### Schedule 8

Parking places in respect of which a vehicle may be left during the permitted hours if it displays a valid residents' permit.

| 1                    | 2                        | 3                              | 4                          |
|----------------------|--------------------------|--------------------------------|----------------------------|
| No. of parking place | Designated parking place | Minimum number of parking bays | Special manner of standing |

No items.

---

**Schedule 9**  
**Streets or parts of streets for the purpose of the definition of “business”**

1. Strand-on-the-Green (south-east of the railway line)
2. Bailey Mews (1 permit per property)
3. Grove Park Road (north-west to south-east arm)
4. Grove Park Terrace (south-west of the railway line)
5. Grove Park Gardens
6. Riverview Road
7. Riverview Grove
8. Magnolia Road
9. Thames Road (south-east of the railway line)
10. Loraine Road
11. Ernest Gardens
12. Herbert Gardens
13. Redcliffe Gardens (1 permit per property)
14. Ranelagh Gardens
15. Hartington Road (between its junctions with Grove Park Road)
16. Hartington Court (1 permit per property)

**Schedule 10**  
**Streets or parts of streets for the purpose of the definition of “resident”**

1. Strand-on-the-Green (south-east of the railway line)
2. Bailey Mews (1 permit per property)
3. Grove Park Road (north-west to south-east arm)
4. Grove Park Terrace (south-west of the railway line)
5. Grove Park Gardens
6. Riverview Road
7. Riverview Grove
8. Magnolia Road
9. Thames Road (south-east of the railway line)
10. Loraine Road
11. Ernest Gardens
12. Herbert Gardens
13. Redcliffe Gardens (1 permit per property)
14. Ranelagh Gardens
15. Hartington Road (between its junctions with Grove Park Road)
16. Hartington Court (1 permit per property)

**Schedule 11**  
**On-Street Pay & Display Parking Charges**

| <b>Period</b>    | <b>Charge</b> |
|------------------|---------------|
| Up to 30 minutes | £1.20         |
| Up to 1 hour     | £2.40         |

**Schedule 12**  
**Business Permit Charges**

|                          | <b>12-month permit</b> |
|--------------------------|------------------------|
| <b>Goods vehicle</b>     | £506.25                |
| <b>Passenger vehicle</b> | £753.75                |

**Schedule 13**  
**Resident Permit Charges**

| 1.   | 2.<br>First residents' permit per household | 3.<br>Second residents' permit per household | 4.<br>Third residents' permit per household | 5.<br>Fourth residents' permit per household | 6.<br>Fifth and subsequent residents' permits per household |
|--|---|--|---|--|---|
| 12 month permit for a low emission vehicle.                                | £0  | £0   | £0  | £0   | £0  |
| 12 month permit for a low emission vehicle which is also a diesel vehicle. | £50   | £50  | £50   | £50  | £50   |
| 12 month permit for all other diesel vehicles                              | £130  | £210   | £290  | £370   | £450  |
| 12-month permit for all other vehicles                                     | £80   | £160   | £240  | £320   | £400  |

**Schedule 14**  
**Residents' Visitors Parking Card Charges**

|   | <b>Each card</b> |
|---|------------------|
| <b>Residents' visitors parking card</b> | £22.50           |

---

## **EXPLANATORY NOTE**

(This note is not part of the Order, but is intended to indicate its general purport)

This Order designates parking places in certain lengths of street in the vicinity of Riverview area in the London Borough of Hounslow at which vehicles displaying a valid residents or business permit, a valid residents visitors parking card issued by the Council or evidence of payment of parking charges by Council's cashless payment system for use of "shared use" short-stay parking bays may be left in designated areas.

# Traffic Management Order

2009 No.30

---

The London Borough of Hounslow (Spring Grove) (Parking Places) (No.15) Order 2009

Made on 15 June 2009

Coming into operation on 22 June 2009

---

## ARRANGEMENT OF ARTICLES

### PART I - PRELIMINARY

|                           | Article |
|---------------------------|---------|
| Citation and commencement | 1       |
| Revocations               | 2       |
| Interpretation            | 3       |

### PART II - DESIGNATION OF PARKING PLACES

|  | Article |
|--|---------|
| Designation of parking places                                | 4       |
| Number and situation of parking bays and parking spaces      | 5       |
| Manner of standing in a parking place                        | 6       |
| Vehicles for which parking places are designated             | 7       |
| Display of permits and tickets                               | 8       |
| Charge for parking places                                    | 9       |
| Payment of the charge at parking places with ticket machines | 10      |
| Exemption from charges                                       | 11      |
| Contravention  | 12      |
| Movement of a vehicle in a parking place in an emergency     | 13      |

### PART III - SUPPLEMENTARY PROVISIONS

#### Section 1 – General

|   | Article |
|---|---------|
| Period for which a vehicle may be left after the penalty charge has been incurred | 14      |

|   |    |
|---|----|
| Restriction on the removal of permits, tickets and notices                                  | 15 |
| Indications by ticket machine and tickets   | 16 |
| Indications by ticket machine and tickets as evidence                                       | 17 |
| Indications and evidence by the telephone payment parking system                            | 18 |
| No tickets to be displayed other than those obtained on payment of the parking charge       | 19 |
| Interval before a vehicle may again be left in a parking place                              | 20 |
| Power to suspend the use of a parking place   | 21 |
| Restriction on the use of a parking place   | 22 |
| Restriction on waiting by a vehicle in a parking place                                      | 23 |
| Manner of waiting in a parking place  | 24 |
| Installation of ticket parking meters, placing of traffic signs, etc                        | 25 |
| <b>Section 2 - Permits</b>  |    |
| Application for and issue of residents' permits for the use of parking places               | 26 |
| Refund of charge paid in respect of residents' permit                                       | 27 |
| Application for and issue of business permits for the use of parking places                 | 28 |
| Refund of charge in respect of business permits   | 29 |
| Surrender, withdrawal and validity of permits   | 30 |
| Application for and issue of duplicate permits  | 31 |
| Form of permits   | 32 |
| <b>Section 3 - Residents' Visitor Parking Cards</b>   |    |
| Application for and issue of residents' visitor parking cards for the use of parking places | 33 |
| Refund of charge paid in respect of a residents' visitor parking card                       | 34 |
| Surrender, withdrawal and validity of residents' visitor parking card                       | 35 |
| Application for the issue of replacement residents' visitor parking cards                   | 36 |
| Form of residents' visitor parking cards  | 37 |

## **SCHEDULES**

Schedule 1 - Pay & Display parking places

Schedule 2 - Pay & Display and Business Permit parking places

Schedule 3 - Pay & Display, Resident Permit and Residents' Visitor Parking Card parking places

Schedule 4 - Pay & Display, Business Permit, Resident Permit and Residents' Visitor Parking Card parking places

Schedule 5 - Business Permit parking places

Schedule 6 - Business Permit, Resident Permit and Residents' Visitor Parking Card parking places

Schedule 7 - Resident Permit and Residents' Visitor Parking Card parking places

Schedule 8 - Resident Permit parking places

Schedule 9 - Streets or parts of streets for the purpose of the definition of business user

Schedule 10 - Streets or parts of streets for the purpose of the definition of resident

Schedule 11 – On-Street Pay & Display parking charges

Schedule 12 - Business Permit charges

Schedule 13 - Resident Permit charges

The Council of the London Borough of Hounslow, having consulted the Commissioner of Police of the Metropolis, in exercise of the powers conferred by sections 45, 46, 49 and 51 and 124 of and Part III and Part IV of Schedule 9 to the Road Traffic Regulation Act 1984<sup>a</sup> as amended and the Traffic Management 2004<sup>b</sup> and of all other enabling powers hereby make the following Order:

---

<sup>a</sup> 1984 c.27

<sup>b</sup> 2004 c.18

## **PART I - PRELIMINARY**

### **1. Citation and Commencement**

- (1) This Order may be cited as The London Borough of Hounslow (Spring Grove) (Parking Places) (No.15) Order 2009 and shall come into operation for all purposes on 22 June 2009.

### **2. Revocation**

- (1) Without prejudice to the validity of anything done or to any liability incurred in respect of any act or omission before the coming into operation of this Order the following Orders are hereby revoked:
  - (a) The London Borough of Hounslow (Parking Places) (No.2) Order 2004
  - (b) The London Borough of Hounslow (Parking Places) (2004, No.2) (Amendment No.1) Order 2006

### **3. Interpretation**

- (1) In this Order, except where the context otherwise requires, the following expressions have the meanings hereby respectively assigned to them:

"business permit" means a business permit issued under the provisions of Article 27;

"business user" means a person who occupies premises the postal address of which is in any street or part of street described in Schedule 9 and who uses such premises for non-residential purposes;

"civil enforcement officer" has the same meaning as in the Traffic Management Act 2004;

"Council" means the Council of the London Borough of Hounslow;

"disabled person" and "disabled person's badge" have the same meanings as in the Disabled Persons (Badges for Motor Vehicles) (England) Regulations 2000<sup>a</sup>;

"disabled person's vehicle" has the same meaning as in the Local Authorities' Traffic Orders (Exemptions for Disabled Persons) (England and Wales) Regulations 2000<sup>b</sup>;

"driver" in relation to a vehicle waiting in a parking place means the person driving the vehicle at the time it was left in the parking place;

"enactment" means any enactment, whether public, general or local, and includes any order, byelaw, rule, regulation, scheme or other instrument having effect by virtue of an enactment;

"goods" means goods of any kind whether animate or inanimate and includes postal packets of any description; and "delivering" and "collecting" in relation to any goods includes checking the goods for the purpose of their delivery or collection;

---

<sup>a</sup> SI.2000/882

<sup>b</sup> SI.2000/683

"goods carrying vehicle" means a motor vehicle constructed or adapted for use for the carriage of goods or burden of any description and not drawing a trailer;

"hand-held device" means a wireless hand-held computer used by a civil enforcement officer, which is programmed to interface with the telephone payment parking systems;

"householder" means either one person living alone or a group of people (who may or may not be related) living or staying at the same address with common housekeeping and who is a resident for the purposes of this Order;

"location identification number" means the unique number assigned to the parking place where the telephone payment parking system is operational;

"motor cycle and invalid carriage" have the same meaning respectively as in Section 136 of the Road Traffic Regulation Act 1984;

"owner", has the same meaning as in the Civil Enforcement of Parking Contraventions (England) General Regulations 2007<sup>a</sup>;

"parking contravention" has the meaning as assigned to it in Part 1 of Schedule 7 of the Traffic Management Act 2004;

"parking place" means any area on a highway designated as such by this Order;

"parking space" means a space in a parking place referred to in Schedules 1, 2, 3, 4, 5, 6, 7 and 8 which is provided for the leaving of vehicles;

"passenger vehicle" means a motor vehicle (other than a motor cycle or invalid carriage) constructed or adapted solely for the carriage of not more than eight passengers (exclusive of the driver) and their effects and not drawing a trailer;

"penalty charge" has the same meaning as in the Civil Enforcement of Parking Contraventions (England) General Regulations 2007

"penalty charge and reduced penalty charge" means a charge set by the Council under the provisions of Part 6 of the Traffic Management 2004 and with the approval of the Secretary of State for Transport which is to be paid to the Council within 28 days beginning on the date of the Notice, or in 14 days in the case of a reduced penalty charge, following the issue of the penalty charge notice;

"penalty charge notice" has the same meaning as in the Civil Enforcement of Parking Contraventions (England) General Regulations 2007;

"permitted hours", in relation to a parking place, means the period specified at the beginning of the Schedule relating to that parking place;

"protective cover" means the protective cover issued by the Council under the provisions of Article 25 or Article 27 of this Order;

"resident" means a person whose usual place of abode is at the premises the postal address of which is in any street or part of a street described in Schedule 10;

---

<sup>a</sup> SI.2007/3483

"residents' permit" means a residents' permit issued under the provisions of Article 25;

"residents' permit holder" means a person to whom a residents' permit has been issued under the provisions of Article 25;

"residents' visitor parking card" means a residents' visitor parking card issued under the provisions of Article 32;

"service provider" means the company authorised and appointed by the Council to operate, administer and maintain the payment of parking charges using the telephone payment parking system;

"service charge" means any charge which may be payable to the service provider (in addition to the parking charge in accordance with the provisions of Article 8) for vehicles using the telephone payment parking system;

"Schedule" means a Schedule to this Order;

"telecommunications system" has the same meaning as in the Telecommunications Act 1984<sup>a</sup>;

"telephone payment parking system" means a system to facilitate and monitor the payment of parking charges using telephone communication with the service provider in accordance with instructions indicated on signs located at each parking place where the system is operational;

"ticket" means a ticket issued by a ticket machine relating to a parking place.

"ticket machine" means a type of parking meter as defined in regulation 46(2) (a) (i) of the Road Traffic Regulation Act 1984 for the purposes of this Order being apparatus designed to indicate the time and to issue tickets indicating the payment of the charge referred to in Article 8 of this Order and the period in respect of which the charge has been paid;

"user", in relation to a vehicle, means the person by whom such a vehicle is kept and used;

"valid residents' visitor parking card" means a residents' visitor parking card validated by entering the following indications by or on behalf of the driver:

- (a) the registration mark of the vehicle;
- (b) the month and the date in the month;
- (c) the time of arrival.

- (2) Any reference in this Order to any enactment shall be construed as a reference to that enactment as amended, applied, consolidated, re-enacted by or as having effect by virtue of any subsequent amendment.
- (3) For the purposes of this Order a vehicle shall be regarded as displaying a disabled person's badge in the relevant position when it is so regarded for the purposes of

---

<sup>a</sup> 1984 c.12

## **PART II - DESIGNATION OF PARKING PLACES**

### **4. Designation of parking places**

- (1) The areas of highway as described in column 2 of Schedules 1, 2, 3, 4, 5, 6, 7 and 8 are designated as a parking places.
- (2) The limits of each parking place and the limits of each parking space within a parking place shall be indicated on the highway in accordance with the Traffic Signs Regulations and General Directions 2002<sup>b</sup>.

### **5. Number and situation of parking spaces**

- (1) The number of parking spaces in each parking place shall not be less than the number specified in relation to that parking place in column 3 of Schedules 1, 2, 3, 4, 5, 6, 7 and 8.
- (2) The number and situation of parking spaces in each parking place shall be determined by the Council.

### **6. Manner of standing in a parking place**

- (1) Every vehicle left in a parking place shall stand so that every part of the vehicle is wholly within the limits of any parking space or parking place.
- (2) Every vehicle left in a parking place in relation to which special provisions as to the manner of standing of a vehicle in that parking place is specified in column 5 of Schedules 2, 3, 4, 5, 6, 7 and 8 shall stand so that as to be in accordance with those provisions.

### **7. Vehicles for which parking places are designated**

- (1) Each parking place referred to in Schedules 1, 2, 3, 4, 5, 6, 7 and 8 may be used subject to the provisions of this Order for the leaving during the permitted hours of such vehicles as are passenger vehicles, goods carrying vehicles, motor cycles, or invalid carriages.
- (2) Subject to the provisions of this Order, a person leaving a vehicle in a parking place referred to in Schedule 1 during the permitted hours shall either:
  - (a) use the telephone payment parking system; or
  - (b) cause to be displayed a valid ticket.
- (3) Subject to the provisions of this Order, a person leaving a vehicle in a parking place referred to in Schedule 2 during the permitted hours shall either:
  - (a) make payment through the telephone payment parking system; or
  - (b) cause to be displayed a valid ticket; or
  - (c) cause to be displayed a valid business permit.

---

<sup>a</sup> SI 2000/683

<sup>b</sup> SI 2002/3113

- (4) Subject to the provisions of this Order, a person leaving a vehicle in a parking place referred to in Schedule 3 during the permitted hours shall either:
  - (a) make payment through the telephone payment parking system; or
  - (b) cause to be displayed a valid ticket; or
  - (c) cause to be displayed a valid residents' permit; or
  - (d) cause to be displayed a valid residents' visitors parking card.
- (5) Subject to the provisions of this Order, a person leaving a vehicle in a parking place referred to in Schedule 4 during the permitted hours shall either:
  - (a) make payment through the telephone payment parking system; or
  - (b) cause to be displayed a valid ticket; or
  - (c) cause to be displayed a valid business permit; or
  - (d) cause to be displayed a valid residents' permit; or
  - (e) cause to be displayed a valid residents' visitors parking card.
- (6) Subject to the provisions of this Order, a person leaving a vehicle in a parking place referred to in Schedule 5 during the permitted hours shall cause to be displayed a valid business permit.
- (7) Subject to the provisions of this Order, a person leaving a vehicle in a parking place referred to in Schedule 6 during the permitted hours shall either:
  - (a) cause to be displayed a valid business permit;
  - (b) cause to be displayed a valid residents' permit; or
  - (c) cause to be displayed a valid residents' visitors parking card
- (8) Subject to the provisions of this Order, a person leaving a vehicle in a parking place referred to in Schedule 7 during the permitted hours shall either:
  - (a) cause to be displayed a valid residents' permit; or
  - (b) cause to be displayed a valid residents' visitors parking card
- (9) Subject to the provisions of this Order, a person leaving a vehicle in a parking place referred to in Schedule 8 during the permitted hours shall cause to be displayed a valid residents' permit.

## **8. Display of permits and tickets**

- (1) At all times during which a vehicle is left in a parking place during the permitted hours and where required to do so by Article 6, the driver shall cause either a valid ticket, a valid permit, or a valid residents' visitor parking card, issued for that vehicle, to be displayed on the front or kerb side of the vehicle so that either:
  - (a) all the details on the side of the ticket which bears the indication that the parking charge has been paid are clearly visible from the front or kerb side of the vehicle; or
  - (b) all of the particulars of the residents' permit referred to in Article 28(1) are clearly visible from the front or kerb side of the vehicle; or
  - (c) all of the particulars of the business permit referred to in Article 28(2) are clearly visible from the front or kerb side of the vehicle; or
  - (d) all of the particulars of the visitor parking card referred to in Article 34(1) are clearly visible from the front or kerb side of the vehicle and have been duly completed.

**9. Charge for use of parking places** *Article 9 amended by 2013/04*

- (1) A charge shall be paid for the leaving of a vehicle in a parking place described in Schedule 1 during the permitted hours, such charge being as specified in Schedule 11. *+11A*
- (2) A charge shall be paid for the leaving of a vehicle in a parking place described in Schedules 2, 3 and 4 during the permitted hours, such charge being either:
  - (a) as specified in Schedule 11; *or 11A: Dr*
  - (b) a business permit fee as specified in Schedule 12; or
  - (c) a residents' permit fee as specified in Schedule 13; or
  - (d) a residents' visitors parking card fee as specified in Schedule 14.
- (3) A charge shall be paid for the leaving of a vehicle in a parking place described in Schedules 5, 6 7 and 8 during the permitted hours, such charge being either:
  - (a) a business permit fee as specified in Schedule 12; or
  - (b) a residents' permit fee as specified in Schedule 13; or
  - (c) a residents' visitors parking card fee as specified in Schedule 14.
- (4) For users of the telephone payment system the parking charge will be the same as specified in Schedule 11 *plus the payment of an additional twenty (20) pence convenience fee.* *Schedule 11A*
- (5) No period for a vehicle left in a parking place referred to in Schedule 1, 2, 3 and 4 shall exceed the allocated time as stated in the permitted hours.

**10. Payment of parking charge at parking places with ticket machines**

- (1) A person leaving a vehicle in a parking place referred to in Schedules 1, 2, 3 and 4, can obtain a valid ticket by inserting the appropriate coins into the ticket machine, which shall be used as a means of collecting the parking charge imposed by this Order, and take such steps as may be necessary to cause the ticket machine to issue a ticket (such as press a button to confirm that they have paid the charge for the period they wish to park).
- (2) A person leaving a vehicle in a parking place referred to in Schedules 1, 2, 3 and 4, can use the telephone payment parking system to pay the parking charge, imposed by this Order, for the period they wish to park by making telephone communication with the service provider in accordance with instructions indicated on signs located at the parking place.
- (3) In the case of only one of the methods of payment, as mentioned in paragraphs (1) and (2) of this Article, being available, that method shall be used for the payment of the parking charge.

**11. Exemption from charges**

- (1) Notwithstanding the foregoing provisions of this Order any disabled person's vehicle displaying in the relevant position a disabled person's badge may be left in any part of a parking place if the use of that part has not been suspended.

## **12. Contravention**

- (1) If a vehicle is left in a parking place at any time during the permitted hours without complying with the provisions of this Order, then a contravention of this Order and a parking contravention within Part 1 of Schedule 7 to the Traffic Management Act 2004, shall be deemed to have occurred.
- (2) Where a vehicle is left in a parking place without complying with the provisions of this Order, the vehicle may be removed or caused to be removed from that parking place as provided for by Regulations made under section 99 of the Road Traffic Regulation Act 1984.

## **13. Movement of a vehicle in a parking place in an emergency**

- (1) A police constable in uniform, a traffic warden or Civil Enforcement Officer may move or cause to be moved a vehicle from a parking place in an emergency.

## **PART III - SUPPLEMENTARY PROVISIONS**

### **Section 1 - General**

## **14. Period a vehicle may be left after the penalty charge has been incurred**

- (1) The period for which a vehicle may be left in a parking place during the permitted hours after the penalty charge has been incurred shall not exceed one hour.

## **15. Restriction on the removal of tickets and permits**

- (1) Where a ticket or permit has been displayed on a vehicle, no person, not being the driver of the vehicle, shall remove the ticket or permit from the vehicle unless authorised to do so by the driver.

## **16. Indications by ticket machine and tickets**

- (1) Payment of the charge for a vehicle left in a parking place referred to in Schedules 1, 2, 3 and 4 shall be indicated by the issue by a ticket machine relating to that parking place of a ticket indicating a charge paid in respect of the period in accordance with Schedule 11, the day and date of issue, the expiry date and by the display of that ticket in the manner specified in Article 7(1)(b).
- (2) The expiry of the period for which payment was made by the charge for a vehicle left in a parking place referred to in Schedules 1, 2, 3 and 4 shall be indicated by the display on the vehicle in accordance with the provisions of Article 7(1)(b) of a ticket issued by a ticket machine relating to that parking place showing the day and date of issue, charge and expiry time of the charge, and the day so shown is not the day on which the vehicle is so left or the time shown on the clock on the said ticket machine is more than two minutes later than the time shown on the ticket.
- (3) The expiry of the period mentioned in Article 13 (being the period for which a vehicle may remain in a parking place after the penalty charge has been incurred) shall be indicated in the case of a vehicle left in a parking place referred to in Schedules 1, 2, 3 and 4 by the display on the vehicle in accordance with the provisions of Article 7(1)(b) a ticket issued by a ticket machine relating to that parking place showing the day and date of

issue, charge and expiry time of the charge, and the day so shown is not the day on which the vehicle is so left or the time shown on the clock on the said ticket parking meter is more than one hour later than the time shown on the ticket.

**17. Indications by ticket machine and tickets as evidence**

- (1) If at any time while a vehicle is left in a parking place referred to in Schedules 1, 2, 3 and 4 during the permitted hours no ticket issued by a ticket machine relating to that parking place is displayed on that vehicle in accordance with the provisions of Article 7(1)(b) it shall be presumed unless the contrary is proved that the charge has not been duly paid.
- (2) If at any time while a vehicle is left in a parking place referred to in Schedule 1, 2, 3 and 4 during the permitted hours the ticket issued by a ticket machine relating to that parking place and displayed on the vehicle in accordance with the provisions of Article 7(1)(b) and the clock on the ticket machine by which such ticket was issued give the indication mentioned in Article 15(2), it shall be presumed unless the contrary is proved that the charge has been duly paid in respect of that vehicle, and that the period for which payment was made by the charge has already expired.
- (3) If at any time while a vehicle is left in a parking place referred to in Schedules 1, 2, 3 and 4 during the permitted hours the ticket issued by a ticket machine relating to that parking place and displayed on the vehicle in accordance with the provisions of Article 7(1)(b) and the clock on the ticket machine by which such ticket was issued give the indication mentioned in Article 15(3), that indication shall in any proceedings for a parking contravention under the Traffic Management Act 2004:
  - (a) of leaving a vehicle in that parking place for longer than after the penalty charge has been incurred than the time authorised by Article 13, be evidence that it was so left; and
  - (b) of failing to pay the penalty charge, be evidence that the charge was incurred.
- (4) Any ticket issued by a ticket machine relating to a parking place referred to in Schedule 1, 2, 3 and 4 shall be presumed unless the contrary is proved to have been issued on the day shown thereon when the clock on the ticket parking meter by which such ticket was issued indicated the expiry time shown on the said ticket less the period.

**18. Indications and evidence by the telephone payment parking system**

- (1) Where a vehicle has been left in a parking place referred to in Schedules 1, 2, 3 and 4 using the telephone payment parking system, an indication that payment has been made and the parking period for which payment has been made shall either:
  - a) appear on a hand-held device; or
  - b) be obtained by a civil enforcement officer contacting the service provider.
- (2) Without prejudice to the provisions of this Order, if at any time while a vehicle is left in a parking place referred to in the Schedule and no indication that payment of the parking charge has been made using the telephone payment parking system, or an indication that the parking period for which payment was made has expired, it shall be presumed, unless the contrary is proved, that either:
  - (a) the parking charge has not been duly paid in respect of that vehicle; or
  - (b) the parking period for which payment was made had already expired.

**19. No tickets to be displayed other than those obtained on payment of the parking charge**

- (1) No person shall display on a vehicle left in a parking place referred to in Schedule 1, 2, 3 and 4 during the permitted hours any ticket other than the ticket issued by the ticket machine relating to that parking place upon payment of the parking charge in respect of that vehicle.

**20. Interval before a vehicle may again be left in a parking place**

- (1) Without prejudice to the provisions of Article 18, no vehicle which has been taken away from a parking place during the permitted hours, after the charge has been incurred, shall until the expiration of one hour from the time it was taken away again be left in the parking place during the permitted hours.

**21. Power to suspend the use of a parking place**

- (1) A Civil Enforcement Officer duly authorised by the council or by the Commissioner of Police of the Metropolis may suspend the use of a parking place or any part thereof whenever he considers such suspension reasonably necessary:
- (a) for the purpose of facilitating the movement of traffic or promoting its safety;
  - (b) for the purpose of any building operation, demolition or excavation adjacent to the parking place, the maintenance, improvement or reconstruction of the highway or the cleansing of gullies in or adjacent to the parking place, the laying, erection, alteration or repair in or adjacent to the parking place of any sewer or of any main, pipe or apparatus for the supply of gas, water or electricity or any telecommunication system or the placing, maintenance or removal of any traffic sign;
  - (c) for the convenience of occupiers of premises adjacent to the parking place on any occasion of the removal of furniture to or from one office or dwelling house adjacent to the parking place from or to a depository, another office or dwelling house;
  - (d) on any occasion on which it is likely by reason some special attraction that any street will be thronged or obstructed; or
  - (e) for the convenience of occupiers of premises adjacent to the parking place at times of weddings or funerals, or on other special occasions.
- (2) A police constable in uniform or traffic warden may suspend for not longer than twenty four hours the use of a parking place or any part thereof whenever they consider suspension reasonably necessary for the purposes of facilitating the movement of traffic or promoting its safety.
- (3) A Civil Enforcement Officer, police constable or traffic warden suspending the use of a parking place or any part thereof in accordance with the provisions of paragraph (1), or as the case may be, paragraph (2) of this Article shall thereupon place or cause to be placed in or adjacent to any part of that parking place which is suspended a traffic sign of any size, colour and type prescribed or authorised under Section 64 of the Road Traffic Regulation Act 1984 indicating that waiting by vehicles is prohibited.
- (4) No person shall cause or permit a vehicle to wait in a parking place or part thereof during such period as there is in or adjacent to that part of the parking place a traffic sign placed

in pursuance of paragraph (3) of this Article. Provided that nothing in this paragraph shall apply to:

- (a) any vehicle being used for fire brigade, ambulance or police purposes or any vehicle which is waiting for any reason specified in Article 24(1) (b) to (c); or
- (b) anything done with the permission of the person suspending the use of the parking place or part thereof in pursuance of paragraph (1) of this Article.

## **22. Restriction on use of a parking place**

- (1) During the permitted hours no person shall use any parking place or any vehicle while it is in a parking place in connection with the sale or offering for sale of any goods to any person in or near the parking place or in connection with the selling or offering for sale of his skill in handicraft or his services in any other capacity. Provided that nothing in this Article shall prevent the sale of goods from a vehicle:
  - (a) if the goods are immediately delivered at or taken into premises adjacent to the vehicle from which the sale effected; or
  - (b) if the vehicle is one to which provisions of Article 19(1) (h) or (i) apply.

## **23. Restriction on waiting by a vehicle in a parking place**

- (1) Any vehicle may wait during the permitted hours anywhere in any part of a parking place if the use of that part has not been suspended and if the vehicle is waiting:
  - (a) for so long as is necessary to enable a person to board or alight from the vehicle and to load thereon or unload therefrom their personal luggage;
  - (b) for so long as is necessary to enable goods to be loaded onto the vehicle from premises adjacent to the parking place or unloaded from the vehicle to premises adjacent to the parking place;
  - (c) for so long as is necessary for postal packets to be collected from or delivered to premises or posting boxes adjacent to the parking place in which the vehicle is waiting;
  - (d) whilst being used for fire brigade, ambulance or police purposes or, not being a passenger vehicle, is being used in the service of a local authority in pursuance of statutory powers or duties provided that in all the circumstances it is reasonably necessary in the exercise of such powers or in the performance of such duties for the vehicle to wait in the place in which it is waiting;
  - (e) the vehicle is waiting only for so long as may be necessary to enable it to be used in connection with the removal of any obstruction to traffic;
  - (f) owing to the driver being prevented from proceeding by circumstances beyond his control or to such waiting being necessary in order to avoid an accident;
  - (g) the vehicle not being a passenger vehicle is waiting only for so long as may be reasonably necessary to enable it to be used for any purpose specified in Article 17(1) (b);
  - (h) the vehicle is in actual use in connection with the removal of furniture to or from one office or dwellinghouse adjacent to the parking place from or to a depository, another office or dwelling house; or
  - (i) the vehicle is waiting otherwise than in a parking bay or parking space if goods are being sold or offered or exposed for sale from the vehicle by a person who is licensed by the Council to sell goods from a stationary vehicle on a pitch situated in a parking space.

- (2) No charge specified in the foregoing provisions of this Order shall be payable in respect of any vehicle waiting in a parking place in accordance with the foregoing provisions of this Article.
- (3) Nothing in the foregoing provisions of this Order shall be taken as authorising anything which would be a contravention of any Regulations made or having effect as if made under Section 25 of the Road Traffic Regulation Act 1984.

#### **24. Manner of waiting in a parking place**

- (1) Every vehicle waiting in a parking place by virtue of the provisions of Article 19(1) (e), (f), (g), (h) or (i) shall stand so that every part of the vehicle is wholly within the limits of the parking place unless the width of the vehicle precludes compliance with this paragraph.
- (2) If the width of the vehicle does preclude compliance with paragraph (1) of this Article the vehicle waiting in the parking place shall stand so that the longitudinal axis of the vehicle is parallel to the edge of the carriageway and the distance between the said edge and the nearest wheel of the vehicle is not more than 300 millimetres.
- (3) Every vehicle left in a parking place in relation to which special provisions as to the manner of standing of a vehicle in that parking place is specified in column 5 of Schedules 1, 2, 3, 4, 5, 6, 7 and 8 shall stand so that as to be in accordance with those provisions.

#### **25. Installation of ticket machines, placing of signs etc**

- (1) The Council shall:
  - (a) install and maintain in proper working order at least one ticket machine relating to each parking place referred to in Schedule 1, 2, 3 and 4 to this Order; and
  - (b) cause the limits of each parking place and of each parking space to be indicated on the carriageway by placing and maintaining thereon traffic signs (road markings) of any size, colour and type prescribed or authorised under Section 64 of the Road Traffic Regulation Act 1984; and
  - (c) place and maintain in or in the vicinity of each parking place traffic signs of any size, colour and type prescribed by or authorised under the Road Traffic Regulation Act 1984; and
  - (d) carry out such other work as is reasonably required for the purpose of the satisfactory operation of a parking place.

### **Section 2 - Residents' Permits**

#### **26. Application for and issue of residents' permits for the use of parking places**

- (1) Any resident who is the user of a vehicle of the following class, that is to say a passenger vehicle, a goods vehicle the overall height of which does not exceed 2.28 metres and the overall length of which does not exceed 5.25 metres, a motor cycle or an invalid carriage, may apply to the Council for the issue of a residents' permit in respect of that vehicle and any such application shall be made on a form issued by and obtainable from the Council and shall include the particulars and information required by such form to be supplied.
- (2) The Council may at any time require an applicant for a residents' permit or a residents' permit holder to produce to an officer of the Council such evidence in respect of an

application for a residents' permit made to them as they may reasonably call for to verify any particulars of information given to them or in respect of any residents' permit issued by them as they may reasonably call for to verify that the residents' permit is valid.

- (3) In receipt of an application duly made under the foregoing provisions of this Article and upon receipt of the charge specified in Schedule 13, the Council, upon being satisfied that the applicant is a resident and is the user of a vehicle of the class specified in paragraph (1) of this Article, shall issue to the applicant therefor:
- (a) one residents' permit for the leaving during the permitted hours in a parking place referred to in Schedules 3, 4, 6, 7 and 8 of the vehicle to which such residents' permit relates by the owner of such vehicle or by any person using such with the consent of the owner other than a person to whom such vehicle has been let for hire or reward. Provided that, subject to the provisions of Article 23, the Council shall not issue a residents' permit to any resident which would be valid during any period during Which any other residents' permit issued to that resident is or would be valid; and
  - (b) one protective cover for the display therein of a residents' permit.
- (4) Subject to the provisions of this Order a residents' permit shall be valid for a period of six, twelve or twenty-four months running from the beginning of the month in which the residents' permit first became valid.

**27. Refund of charge paid in respect of a residents' permit**

- (1) A residents' permit holder who surrenders a residents' permit to the Council before it becomes valid shall be entitled to a refund of the charge paid in respect thereof.
- (2) A residents' permit holder who surrenders a residents' permit to the Council after it has become valid shall be entitled to a refund of a part of the charge paid. The refund will be paid pro rata for any complete months which remain unexpired at the time when the residents' permit is surrendered to the Council.

**28. Application for and issue of business permits for the use of parking places**

- (1) Any business user who is the owner of a vehicle of the following class, that is to say a passenger vehicle, a goods carrying vehicle the overall height of which does not exceed 2.50 metres and the overall length of which does not exceed 5.25 metres or a motor cycle may apply to the Council for the issue of a business permit in respect of that vehicle and any such application shall be made on a form issued by and obtainable from the Council and shall include the particulars and information required by such form to be supplied.
- (2) The Council may at any time require an applicant for a business permit or a business permit holder to produce to an officer of the Council such evidence in respect of an application for a business permit made to them as they may reasonably call for to verify any particulars or information given to them or in respect of any business permit issued by them as they may reasonably call for to verify that the business permit is valid.
- (3) Upon receipt of an application duly made under the foregoing provisions of this Article and upon receipt of the charge specified in Schedule 12 of this Article, the Council upon being satisfied that the applicant is a business user is the owner of a vehicle of the class specified in paragraph (1) of this Article, shall issue to the applicant therefor:

- (a) one business permit for the leaving during the permitted hours in a parking space in any parking place referred to in Schedule 2, 4, 5 and 6 to this Order of the vehicle to which such business permit relates by the owner of such vehicle or by any person using such vehicle with the consent of the owner other than a person to whom such vehicle has been let for hire or reward;
  - (b) one protective cover for the display therein of the business permit.
- (4) Subject to the provisions of this Order a business permit shall be valid for a period of twelve months running from the date on which the business permit first becomes valid.

## **29. Refund of charge paid in respect of business permits**

- (1) A business permit holder who surrenders a business permit to the Council before it becomes valid shall be entitled to a refund of the charge paid in respect thereof.
- (2) A business permit holder who surrenders a business permit to the Council after it has become valid shall be entitled to a refund of the charge paid. The refund will be paid pro rata for any complete months which remain unexpired at the time when the residents' permit is surrendered to the Council.
- (4) The Council may at its absolute discretion limit the number of business permits that are issued at any one time in respect of businesses.

## **30. Surrender, withdrawal and validity of permits**

- (1) A permit holder may surrender a permit to the Council at any time and shall surrender a permit to the Council on the occurrence of any one of the events set out in paragraph (3) of this Article or in accordance with the provisions of paragraph (5) of this Article.
- (2) The Council may, by notice in writing served on the permit holder by sending the same by recorded delivery service to the residents' permit holder at the address shown by that person on the application for the permit or at any other address believed to be that person's place of abode, withdraw a residents' permit if it appears to the Council that any one of the events set out in paragraph (3)(a), (b) or (d) of this Article has occurred and the residents' permit holder shall surrender the residents' permit to the Council within 48 hours of the receipt of the afore-mentioned notice.
- (3) The events referred to in the foregoing provisions of this Article are:
  - (a) the permit holder ceasing to be a resident or a business user;
  - (b) the permit holder ceasing to be the owner of the vehicle in respect of which the permit was issued;
  - (c) the withdrawal of such permit by the Council under the provisions of paragraph (2) of this Article;
  - (d) the vehicle in respect of which such permit was issued being adapted or used in such a manner that it is not a vehicle of the class specified in respect of the parking place;
  - (e) the issue of the duplicate permit by the Council under the provisions of Article 27;
  - (f) the permit ceasing to be valid pursuant to the provisions of paragraph (4) of this Article.

- (4) Without prejudice to the foregoing provisions of this Article, a permit shall cease to be valid at the expiration of the period specified thereon or the occurrence of any one of the events set out in paragraph (3) (a), (b), (c), (d), (e) or (f) of this Article, whichever is the earlier.
- (5) Where a permit is issued to any person upon receipt of a cheque and the cheque is subsequently dishonoured, the permit shall cease to be of any effect and the Council shall by notice in writing served on the person to whom the permit was issued by sending the same by recorded delivery service to him at the address shown by that person on the application for the permit or any other address believed to be that person's place of abode, require that person to surrender the permit to the Council within 48 hours of the receipt of the afore-mentioned notice.

### **31. Application for and issue of a duplicate permit**

- (1) If a permit is mutilated or accidentally defaced or the figures or particulars thereon have become illegible or the colour of the permit has become altered by fading or otherwise, the permit holder shall either surrender it to the Council or apply to the Council for the issue to him of a duplicate permit and the Council upon the receipt of the permit, shall issue a duplicate permit so marked and upon such issue the permit shall become valid.
- (2) If a permit is lost or destroyed, the permit holder may apply to the Council for the issue to him of a duplicate permit and the Council, upon being satisfied as to the loss or destruction, shall issue a duplicate permit so marked and upon such issue the permit shall become valid.
- (3) The provisions of this Order shall apply to a duplicate permit and an application therefore as if it were a permit or, as the case may be, an application therefor.

### **32. Form of permit**

- (1) A residents' permit shall be in writing and shall include the following particulars:
  - (a) the registration mark of the vehicle in respect of which the permit is issued;
  - (b) the period during which, subject to the provisions of Article 22(4), the residents' permit shall remain valid;
  - (c) the hours during which the vehicle may be left in a parking place;
  - (d) an indication that the residents' permit has been issued by the Council; and
  - (e) an indication that the charge for the issue thereof has been paid to the Council.
- (2) A business permit shall be in writing and shall include the following particulars:
  - (a) the registration mark of the vehicle in respect of which the permit has been issued or the name of the company to which the permit has been issued;
  - (b) the period during which, subject to the provisions of Article 24(4), the business permit shall remain valid;
  - (c) the hours during which the vehicle may be left in a parking place;
  - (d) an indication that the business permit has been issued by the Council; and
  - (e) an indication that the charge for the issue thereof has been paid to the Council.

## **Section 3 - Residents' Visitor Parking Cards**

**33. Application for the issue of residents' visitor parking cards for the use of parking places**

- (1) Any householder may apply to the Council for the issue of up to ten residents' visitor parking cards for a vehicle of the class described in Article 22(1) and belonging to a person visiting that household and any such application shall be made on a form issued by and obtainable from the Council and shall include the particulars and information required by such form to be supplied.
- (2) The Council may at any time require an applicant for residents' visitor parking cards to produce to an officer of the Council such evidence in respect of an application for such a residents' visitor parking cards made to them as they may reasonably call for to verify any particulars or information given to them.
- (3) On receipt of an application duly made under the foregoing provisions of this Article and upon receipt of the charge specified in paragraph (4) of this Article, the Council upon being satisfied that the applicant is a householder, shall issue to the applicant thereof a maximum of ten residents' visitors parking cards in any 12 month period.
- (4) The charge referred to in paragraph (3) of this Article shall be fifteen pounds in respect of the supply of each residents' visitors parking card.

**34. Refund of charge paid in respect of a residents' visitor parking card**

- (1) A householder who surrenders a residents' visitor parking card to the Council before it becomes valid shall be entitled to a refund of the charge paid.

**35. Surrender, withdrawal and validity of a residents' visitor parking card**

- (1) A householder may surrender a residents' visitor parking card to the Council at any time and shall surrender a residents' visitor parking card to the Council on the occurrence of the event set out in paragraph (3) of this Article or in accordance with the provisions of paragraph (5) of this Article.
- (2) The Council may, by notice in writing served on the householder by sending the same by recorded delivery service to the householder at the address shown by that person on the application for the residents' visitor parking card or any other address believed to be that person's place of abode, withdraw a residents' visitor parking card if it appears to the Council that the event set out in paragraph (3)(a) of this Article has occurred and the householder shall surrender the residents' visitor parking card to the Council within 48 hours of the receipt of the afore-mentioned notice.
- (3) The events referred to in the foregoing provisions of this Article are:
  - (a) the householder ceasing to be a resident;
  - (b) the withdrawal of such a residents' visitor parking card by the Council under the provisions of paragraph (2) of this Article;
  - (c) the residents' visitor parking card ceasing to be valid pursuant to the provisions of paragraph (4) of this Article.
- (4) Without prejudice to the foregoing provisions of this Article, a residents' visitor parking card shall cease to be valid at the expiration of the period specified thereon or on the

occurrence of any one of the events set out in paragraph (3) (a) or (b) of this Article, whichever is the earlier.

- (5) Where residents' visitor parking cards are issued to any person upon receipt of a cheque and the cheque is subsequently dishonoured, the residents' visitor parking cards shall cease to be of any effect and the Council shall by notice in writing served on the person to whom the residents' visitor parking cards were issued by sending the same by recorded delivery service to him at the address shown by that person on the application for the residents' visitor parking cards or at any other address believed to be that person's place of abode, require that person to surrender the residents' visitor parking cards to the Council within 48 hours of the receipt of the afore-mentioned notice.

**36. Application for and issue of replacement residents' visitor parking cards**

- (1) If a residents' visitor parking card is mutilated or accidentally defaced or the figures or particulars thereon have become illegible or the colour of the residents' visitor parking card has become altered by fading or otherwise, the householder shall either surrender it to the Council or apply to the Council for the issue of a replacement residents' visitor parking card and the Council, upon receipt of the residents' visitor parking card, shall issue a replacement residents' visitor parking card.
- (2) The provisions of this Order shall apply to a replacement residents' visitor parking card and an application therefor as if it were a residents' visitor parking card or, as the case may be, an application therefor.

**37. Form of residents' visitor parking card**

- (1) A residents' visitor parking card shall be in writing and shall include the following particulars:
- (a) the month;
  - (b) the date in the month;
  - (c) the time of arrival;
  - (d) the vehicle registration mark;
  - (e) the period during which, subject to the provisions of Article 29(3), the residents' visitor parking card may remain valid;
  - (f) the hours during which a vehicle may be left in a parking place, subject to the foregoing provisions of this Order;
  - (g) an indication that the residents' visitor parking card has been issued by the Council.

Dated this fifteenth day of June 2009.



 Director of Environment

## SCHEDULE 1

In relation to a parking place referred to in this Schedule, the expression "permitted hours" means the period between 9.30am and 5.30pm on Mondays to Fridays, any such day not being a Sunday or a public holiday.

Parking places in respect of which a vehicle may be left during the permitted hours if it displays a valid parking ticket from a ticket machine – maximum stay 2 hour.

| No. of parking place | Designated parking place   | Minimum number of parking bays | Minimum total length in metres not to be occupied by parking bays | Special manner of standing |
|----------------------|--|--------------------------------|---|----------------------------|
| 1.                   | 2.   | 3.                             | 4.  | 5.                         |
| 1.                   | Spring Grove Road, Isleworth, the south-west side, from a point 5.90 metres north-west of the north-western wall of No.213 Spring Grove Road, Isleworth north-westwards for a distance of 6.00 metres.                   | 1.                             | 0   | -                          |
| 2.                   | Spring Grove Road, Isleworth, the south-west side, from a point 12.50 metres north-west of the north-western wall of Nos.217A and 217B Spring Grove Road, Isleworth north-westwards for a distance of 6.00 metres.       | 1                              | 0   | 2 wheels on the footway.   |
| 3.                   | The Grove Road, Isleworth, the north-eastern arm, the south-west side, from a point 16.10 metres south-east of the common boundary of Nos.99 and 101 The Grove, Isleworth south-eastwards for a distance of 5.00 metres. | 1                              | 0   | -                          |

## SCHEDULE 2

Parking places in respect of which a vehicle may be left during the permitted hours if it displays a valid parking ticket from a ticket machine or a valid business permit.

| No. of parking place | Designated parking place | Minimum number of parking bays | Minimum total length in metres not to be occupied by parking bays | Special manner of standing |
|----------------------|--------------------------|--------------------------------|---|----------------------------|
| 1.                   | 2.                       | 3.                             | 4.  | 5.                         |
| No items.            |                          |                                |   |                            |

### SCHEDULE 3

Parking places in respect of which a vehicle may be left during the permitted hours if it displays a valid residents' permit, a valid residents' visitor parking card or a valid parking ticket from a ticket machine.

| No. of parking place | Designated parking place | Minimum number of parking bays | Minimum total length in metres not to be occupied by parking bays | Special manner of standing |
|----------------------|--------------------------|--------------------------------|---|----------------------------|
| 1.                   | 2.                       | 3.                             | 4.  | 5.                         |
| No Items             |                          |                                |   |                            |

## SCHEDULE 4

In relation to a parking place referred to in this Schedule, the expression "permitted hours" means the period between 9.30am and 5.30pm on Mondays to Fridays inclusive, any such day not being a Sunday or a public holiday.

Parking places in respect of which a vehicle may be left during the permitted hours if it displays a valid residents' permit, residents' visitor parking card, business permit or a valid ticket from a ticket machine- maximum stay 4 hours.

| No. of parking place | Designated parking place  | Minimum number of parking bays | Minimum total length in metres not to be occupied by parking bays | Special manner of standing |
|----------------------|---|--------------------------------|---|----------------------------|
| 1.                   | 2.  | 3.                             | 4.  | 5.                         |
| 4.                   | Clifton Road, Isleworth, the south-east side from a point opposite the party wall of Nos.13 and 15 Clifton Road, Isleworth to a point opposite the south-western wall of No.33 Clifton Road, Isleworth.                                     | 1.                             | 0   | -                          |
| 5.                   | Harvard Road, Isleworth, the south-west side, from a point 1.00 metre south-east of a point opposite the north-western wall of No.21 Harvard Road south-eastwards for a distance of 113.00 metres.  | 1                              | 0   | -                          |
| 6.                   | Harvard Road, Isleworth, the south-west side, from a point 2.50 metres south-east of a point opposite the north-western wall of No.27 Harvard Road, Isleworth north-westwards for a distance of 40.00 metres.                               | 1                              | 0   | -                          |
| 7.                   | Harvard Road, Isleworth, the south-west side, from a point 1.20 metres north-west of a point opposite the north-western wall of No.43 Harvard Road, Isleworth north-westwards for a distance of 90.00 metres.                               | 1                              | 0   | -                          |
| 8.                   | Spring Grove Road, Isleworth, the north-east side, from a point 2.00 metres north-west of a point opposite the common boundary of No.233 Spring Grove Road, Isleworth and No.1 Clifton Road north-westwards for a distance of 18.00 metres. | 1                              | 0   | -                          |

*Revoked by 2013/04*

# SCHEDULE 4 (continued)

| No. of parking place | Designated parking place   | Minimum number of parking bays | Minimum total length in metres not to be occupied by parking bays | Special manner of standing |
|----------------------|--|--------------------------------|---|----------------------------|
| 1.                   | 2.   | 3.                             | 4.  | 5.                         |
| 9.                   | Spring Grove Road, Isleworth, the south-west side, from a point opposite the common boundary of No.233 Spring Grove Road, Isleworth and No.1 Clifton Road south-eastwards for a distance of 10.00 metres.                        | 1                              | 0   | -                          |
| 10.                  | Spring Grove Road, Isleworth, the south-west side, from a point 5.00 metres north-west of the common boundary of No.233 Spring Grove Road, Isleworth and No.1 Clifton Road north-westwards for a distance of 16.00 metres.       | 1                              | 0   | -                          |
| 11.                  | The Grove, Isleworth, the north-east arm, the north-east side, from a point 2.40 metres south-east of a point opposite the south-eastern boundary of No.113 The Grove, Isleworth north-westwards for a distance of 10.00 metres. | 1                              | 0   | -                          |
| 12.                  | The Grove, Isleworth, the north-east arm, the north-east side, from a point 7.50 metres north-west of the north-western boundary of Wayside Court, The Grove north-westwards for a distance of 6.00 metres.                      | 1                              | 0   | -                          |
| 13.                  | The Grove, Isleworth, the north-east arm, the north-east side, from a point 6.00 metres north-west of the south-eastern boundary of No.56 The Grove, Isleworth north-westwards for a distance of 12.00 metres.                   | 1                              | 0   | -                          |
| 14.                  | The Grove, Isleworth, the north-east arm, the north-east side, from a point opposite the common boundary of Nos.52 (c-f) The Grove and No.54 The Grove north-westwards for a distance of 6.00 metres.                            | 1                              | 0   | -                          |

*Revised by 2013/04*

# **SCHEDULE 4 (continued)**

| No. of parking place | Designated parking place  | Minimum number of parking bays | Minimum total length in metres not to be occupied by parking bays | Special manner of standing |
|----------------------|---|--------------------------------|---|----------------------------|
| 1.                   | 2.  | 3.                             | 4.  | 5.                         |
| 15.                  | The Grove, Isleworth, the north-east arm, the north-east side, from a point opposite the western boundary of No.34 The Grove westwards for a distance of 18.00 metres.  | 1                              | 0   | -                          |
| 16.                  | The Grove, Isleworth, the north-west arm, the north-west side, from a point 6.00 metres north-east of the south-western wall of Grovewood Court, The Grove north-eastwards for a distance of 12.00 metres.                  | 1                              | 0   | -                          |
| 17.                  | The Grove, Isleworth, the north-west arm, the north-west side, from a point 5.60 metres south-west of the party wall of Nos.16 and The Grove, Isleworth north-eastwards for a distance of 18.00 metres.                     | 1                              | 0   | -                          |
| 18.                  | The Grove, Isleworth, the north-west arm, the north-west side, from a point 7.00 metres north-east of a point opposite the party wall of Nos.37 and 39 The Grove, Isleworth north-eastwards for a distance of 30.00 metres. | 1                              | 0   | -                          |
| 19.                  | The Grove, Isleworth, the north-west arm, the north-west side, from a point 3.50 metres south-west of the common boundary of Nos.24 and 26 The Grove, Isleworth north-eastwards for a distance of 5.00 metres.              | 1                              | 0   | -                          |
| 20.                  | The Grove, Isleworth, the north-west arm, the south-east side, from a point opposite the south-western wall of Grovewood Court, The Grove, Isleworth south-westwards for a distance of 24.00 metres.                        | 1                              | 0   | -                          |
| 21.                  | Thornbury Road, Isleworth, the north-east side, from a point 13.20 metres north-west of the north-western kerb-line of London Road, Isleworth north-westwards for a distance of 12.00 metres.                               | 1                              | 0   | -                          |

# SCHEDULE 4 (continued)

| No. of parking place | Designated parking place  | Minimum number of parking bays | Minimum total length in metres not to be occupied by parking bays | Special manner of standing |
|----------------------|---|--------------------------------|---|----------------------------|
| 1.                   | 2.  | 3.                             | 4.  | 5.                         |
| 22.                  | Thornbury Road, Isleworth, the north-east side, from a point 1.50 metres south of the southern boundary of No.21 Thornbury Road southwards for a distance of 10.00 metres.                    | 1                              | 0   | -                          |
| 23.                  | Thornbury Road, Isleworth, the south-west side, from a point 2.10 metres south-east of the north-western wall of No.2 Thornbury Road south-eastwards for a distance of 6.00 metres.           | 1                              | 0   | -                          |
| 24.                  | Thornbury Road, Isleworth, the south-west side, from a point 2.75 metres north-west of the party wall of Nos.6 and 8 Thornbury Road south-eastwards for a distance of 9.60 metres.            | 1                              | 0   | -                          |
| 25.                  | Thornbury Road, Isleworth, the south-west side, from a point 1.00 metre south of the southern boundary of No.21 Thornbury Road southwards for a distance of 29.00 metres.                     | 1                              | 0   | -                          |
| * 94.                | Sidmouth Avenue, the north-west to south-east arm, the south-west side, from a point opposite the party wall of Nos. 73 and 74 Sidmouth Avenue north-westwards for a distance of 24.00 metres | 1                              | 0   | -                          |

Description amended by 2010/35

## SCHEDULE 4A *- added by 2013/04*

In relation to a parking place referred to in this Schedule, the expression "permitted hours" means the period between 9.30am and 5.30pm on Mondays to Fridays inclusive, any such day not being Sunday or a public holiday.

Parking places in respect of which a vehicle may be left during the permitted hours if it displays a valid residents' permit, residents' visitor parking card, business permit or a valid ticket from a ticket machine – maximum stay 4 hours.

| No. of parking place | Designated parking place  | Minimum number of parking bays | Minimum total length in metres not to be occupied by parking bays | Special manner of standing |
|----------------------|---|--------------------------------|---|----------------------------|
| 1.                   | 2.  | 3.                             | 4.  | 5.                         |
| 8                    | <b>Spring Grove Road, Isleworth</b> , north-east side, from a point 2 metres north-west of a point opposite the common boundary of No. 233 Spring Grove Road, Isleworth and No. 1 Clifton Road north-westwards for a distance of 18 metres. | 1                              | -   | -                          |
| 9                    | <b>Spring Grove Road, Isleworth</b> , the south-west side, from a point 5 metres north-west of the common boundary of No. 233 Spring Grove Road, Isleworth and No. 1 Clifton Road north-westwards for a distance of 16 metres.              | 1                              | -   | -                          |
| 10                   | <b>Spring Grove Road, Isleworth</b> , the south-west side, from a point opposite the common boundary of No. 233 Spring Grove Road, Isleworth and No. 1 Clifton Road south-eastwards for a distance of 10 metres                             | 1                              | -   | -                          |

## SCHEDULE 5

Parking places in respect of which a vehicle may be left during the permitted hours if it displays a valid business permit.

| No. of parking place | Designated parking place | Minimum number of parking bays | Minimum total length in metres not to be occupied by parking bays | Special manner of standing |
|----------------------|--------------------------|--------------------------------|---|----------------------------|
| 1.                   | 2.                       | 3.                             | 4.  | 5.                         |
| No items.            |                          |                                |   |                            |

## SCHEDULE 6

Parking places in respect of which a vehicle may be left during the permitted hours if it displays a valid business permit or a valid residents' permit or a residents' visitor parking card.

| No. of parking place | Designated parking place | Minimum number of parking bays | Minimum total length in metres not to be occupied by parking bays | Special manner of standing |
|----------------------|--------------------------|--------------------------------|---|----------------------------|
| 1.                   | 2.                       | 3.                             | 4.  | 5.                         |
| No items.            |                          |                                |   |                            |

## SCHEDULE 7

In relation to a parking place referred to in this Schedule, the expression "permitted hours" means the period between 9.30am and 5.30pm on Mondays to Fridays inclusive, any such day not being a Sunday or a public holiday.

Parking places in respect of which a vehicle may be left during the permitted hours if it displays a valid residents' permit or a valid residents' visitor parking card.

| No. of parking place | Designated parking place  | Minimum number of parking spaces | Minimum total length in metres not to be occupied by parking spaces | Special manner of standing |
|----------------------|---|----------------------------------|---|----------------------------|
| 1.                   | 2.  | 3.                               | 4.  | 5.                         |
| 26.                  | Clifton Road, Isleworth the north-west side, from a point 3.40 metres south-west of a point opposite the south-western flank wall of No.33 Clifton Road north-eastwards for a distance of 52.00 metres.                 | 1                                | 0   | -                          |
| 27.                  | Clifton Road, Isleworth the north-west side, from a point 10.50 metres south-west of a point opposite the party wall of Nos.13 and 15 Clifton Road north-eastwards for a distance of 36.00 metres.                      | 1                                | 0   | -                          |
| 28.                  | Clifton Road, Isleworth the north-west side, from a point 31.50 metres north-east of a point opposite the party wall of Nos.13 and Clifton Road north-eastwards for a distance of 10.00 metres.                         | 1                                | 0   | -                          |
| 29.                  | Harvard Road, Isleworth, the north-east side, from a point 4.00 metres north-west of the south-eastern flank wall of No.57 The Grove, Isleworth south-eastwards for a distance of 18.00 metres.                         | 1                                | 0   | -                          |
| 30.                  | Harvard Road, Isleworth, the north-east side, from a point 4.00 metres south-east of the common boundary of No.57 The Grove, Isleworth and No.55 Harvard Road, Isleworth south-eastwards for a distance of 5.00 metres. | 1                                | 0   | -                          |

### SCHEDULE 7 (continued)

| No. of parking place | Designated parking place   | Minimum number of parking spaces | Minimum total length in metres not to be occupied by parking spaces | Special manner of standing |
|----------------------|--|----------------------------------|---|----------------------------|
| 1.                   | 2.   | 3.                               | 4.  | 5.                         |
| 31.                  | Harvard Road, Isleworth, the north-east side, from a point 3.75 metres south-east of a point opposite the common boundary of No.53 and 55 Harvard Road, Isleworth south-eastwards for a distance of 6.00 metres.                         | 1                                | 0   | -                          |
| 32.                  | Harvard Road, Isleworth, the north-east side, from a point 2.00 metres south-east of a point opposite the north-western flank wall of Nos.3 and 4 Harvard Court, Harvard Road, Isleworth south-eastwards for a distance of 12.00 metres. | 1                                | 0   | -                          |
| 33.                  | Harvard Road, Isleworth, the north-east side, from a point 4.70 metres south-east of the common boundary of Harvard Court, Harvard Road, Isleworth and No.47 Harvard Road, Isleworth south-eastwards for a distance of 10.00 metres.     | 1                                | 0   | -                          |
| 34.                  | Harvard Road, Isleworth, the north-east side, from a point 1.50 metres south-east of a point opposite the north-western flank wall of No.35 Harvard Road, Isleworth south-eastwards for a distance of 10.00 metres.                      | 1                                | 0   | -                          |
| 35.                  | Harvard Road, Isleworth, the north-east side, from a point 1.50 metres south-east of a point opposite the north-western flank wall of No.31 Harvard Road, Isleworth south-eastwards for a distance of 10.00 metres.                      | 1                                | 0   | -                          |
| 36.                  | Harvard Road, Isleworth, the north-east side, from a point 1.50 metres south-east of a point opposite the north-western flank wall of No.27 Harvard Road, Isleworth south-eastwards for a distance of 6.00 metres.                       | 1                                | 0   | -                          |

# SCHEDULE 7 (continued)

| No. of parking place | Designated parking place  | Minimum number of parking spaces | Minimum total length in metres not to be occupied by parking spaces | Special manner of standing |
|----------------------|---|----------------------------------|---|----------------------------|
| 1.                   | 2.  | 3.                               | 4.  | 5.                         |
| 37.                  | Harvard Road, Isleworth, the north-east side, from a point 0.60 metres south-east of a point opposite the north-western flank wall of No.21 Harvard Road, Isleworth south-eastwards for a distance of 5.00 metres.                          | 1                                | 0   | -                          |
| 38.                  | Harvard Road, Isleworth, the north-east side, from a point 0.30 metres south-east of a point opposite the common boundary of Nos.19 and 21 Harvard Road, Isleworth north-westwards for a distance of 5.00 metres.                           | 1                                | 0   | -                          |
| 39.                  | Harvard Road, Isleworth, the north-east side, from a point 5.85 metres south-east of a point opposite the common boundary of Nos.11 and 13 Harvard Road, Isleworth south-eastwards for a distance of 5.00 metres.                           | 1                                | 0   | -                          |
| 40.                  | Harvard Road, Isleworth, the north-east side, from a point 5.00 metres south-east of a point opposite the common boundary of Nos.3 and 5 Harvard Road, Isleworth south-eastwards for a distance of 6.00 metres.                             | 1                                | 0   | -                          |
| 41.                  | Harvard Road, Isleworth, the north-east side, from a point 4.50 metres south-east of a point opposite the common boundary of No.1 Harvard Road, Isleworth and No.484 London Road, Isleworth south-eastwards for a distance of 10.00 metres. | 1                                | 0   | -                          |
| 42.                  | Spring Grove Road, Isleworth, the south-west side, from a point opposite the north-western flank of No.217 Thornbury Road, Isleworth south-eastwards for a distance of 48.00 metres.  | 1                                | 0   | -                          |

# **SCHEDULE 7 (continued)**

| No. of parking place | Designated parking place  | Minimum number of parking spaces | Minimum total length in metres not to be occupied by parking spaces | Special manner of standing |
|----------------------|---|----------------------------------|---|----------------------------|
| 1.                   | 2.  | 3.                               | 4.  | 5.                         |
| 43.                  | The Grove, Isleworth, the eastern arm, the north-east side, from a point 1.00 metre north-west of a point opposite the party wall of Nos.50and 50A The Grove, Isleworth north-westwards for a distance of 5.00 metres.                            | 1                                | 0   | -                          |
| 44.                  | The Grove, Isleworth, the eastern arm, the north-east side, from a point 5.00 metres north-west of the north-western kerb-line of Grove Road, Isleworth north-westwards for a distance of 21.00 metres.   | 1                                | 6   | -                          |
| 45.                  | The Grove, Isleworth, the eastern arm, the north-east side, from a point 1.00 metre north-west of a point opposite the party wall of Nos.44a to d and Nos.44e to h The Grove south-eastwards for a distance of 24.00 metres                       | 1                                | 0   | -                          |
| 46.                  | The Grove, Isleworth, the eastern arm, the north-east side, from a point 5.00 metres north-west of a point opposite the party wall of Nos.85 and 87 The Grove, Isleworth north-westwards for a distance of 12.00 metres.                          | 1                                | 0   | -                          |
| 47.                  | The Grove, Isleworth, the eastern arm, the north-east side, from a point 5.00 metres north-west of a point opposite the common boundary of Nos.40 and 42 The Grove, Isleworth north-westwards for a distance of 18.00 metres.                     | 1                                | 0   | -                          |
| 48.                  | The Grove, Isleworth, the eastern arm, the north-east side, from a point 1.00 metre north-west of a point opposite the common boundary of Nos.40 The Grove, Isleworth and No.2 Ravenswood Gardens north-westwards for a distance of 12.00 metres. | 1                                | 0   | -                          |

# SCHEDULE 7 (continued)

| No. of parking place | Designated parking place   | Minimum number of parking spaces | Minimum total length in metres not to be occupied by parking spaces | Special manner of standing |
|----------------------|--|----------------------------------|---|----------------------------|
| 1.                   | 2.   | 3.                               | 4.  | 5.                         |
| 49.                  | The Grove, Isleworth, the eastern arm, the south-west side, from a point 6.10 metres north-west of a point opposite the party wall of Nos.111 and 113 The Grove, Isleworth south-eastwards for a distance of 12.00 metres.     | 1                                | 0   | -                          |
| 50.                  | The Grove, Isleworth, the eastern arm, the south-west side, from a point 2.00 metres south-east of a point opposite the common boundary of Nos.107 and 109 The Grove, Isleworth south-eastwards for a distance of 6.00 metres. | 1                                | 0   | -                          |
| 51.                  | The Grove, Isleworth, the eastern arm, the south-west side, from a point 6.60 metres north-west of a point opposite the party wall of Nos.105 and 107 The Grove, Isleworth south-eastwards for a distance of 12.00 metres.     | 1                                | 0   | -                          |
| 52.                  | The Grove, Isleworth, the eastern arm, the south-west side, from a point 5.10 metres south-east of a point opposite the common boundary of Nos.99 and 101 The Grove, Isleworth south-eastwards for a distance of 11.00 metres. | 1                                | 0   | -                          |
| 53.                  | The Grove, Isleworth, the eastern arm, the south-west side, from a point 2.00 metres south-east of a point opposite the north-western flank wall of No.99 The Grove, Isleworth south-eastwards for a distance of 5.00 metres.  | 1                                | 0   | -                          |

Revoked by 2010/35

### SCHEDULE 7 (continued)

| No. of parking place | Designated parking place  | Minimum number of parking spaces | Minimum total length in metres not to be occupied by parking spaces | Special manner of standing |
|----------------------|---|----------------------------------|---|----------------------------|
| 1.                   | 2.  | 3.                               | 4.  | 5.                         |
| 54.                  | The Grove, Isleworth, the eastern arm, the south-west side, from a point 2.00 metres south-east of a point opposite the common boundary of No.97 The Grove, Isleworth and The Lodge House, The Grove, Isleworth south-eastwards for a distance of 12.00 metres. | 1                                | 0   | -                          |
| 55.                  | The Grove, Isleworth, the eastern arm, the south-west side, from a point 4.70 metres north-west of a point opposite the party wall of Nos.95 and .97 The Grove, Isleworth south-eastwards for a distance of 10.00 metres.                                       | 1                                | 0   | -                          |
| 56.                  | The Grove, Isleworth, the eastern arm, the south-west side, from a point 5.80 metres north-west of a point opposite the party wall of Nos.91 and 93 The Grove, Isleworth south-eastwards for a distance of 10.00 metres.  | 1                                | 0   | -                          |
| 57.                  | The Grove, Isleworth, the eastern arm, the south-west side, from a point 3.00 metres north-west of a point opposite the party wall of Nos.87 and 89 The Grove, Isleworth south-eastwards for a distance of 6.00 metres.   | 1                                | 0   | -                          |
| 58.                  | The Grove, Isleworth, the eastern arm, the south-west side, from a point 5.70 metres north-west of a point opposite the party wall of Nos.83 and 85 The Grove, Isleworth south-eastwards for a distance of 10.00 metres.  | 1                                | 0   | -                          |

### SCHEDULE 7 (continued)

| No. of parking place | Designated parking place  | Minimum number of parking spaces | Minimum total length in metres not to be occupied by parking spaces | Special manner of standing |
|----------------------|---|----------------------------------|---|----------------------------|
| 1.                   | 2.  | 3.                               | 4.  | 5.                         |
| 59.                  | The Grove, Isleworth, the eastern arm, the south-west side, from a point 4.70 metres north-west of a point opposite the party wall of Nos.79 and 81 The Grove, Isleworth south-eastwards for a distance of 10.00 metres.      | 1                                | 0   | -                          |
| 60.                  | The Grove, Isleworth, the eastern arm, the south-west side, from a point 3.00 metres north-west of a point opposite the party wall of Nos.75 and 77 The Grove, Isleworth south-eastwards for a distance of 6.00 metres.       | 1                                | 0   | -                          |
| 61.                  | The Grove, Isleworth, the eastern arm, the south-west side, from a point 8.00 metres south-east of a point opposite the common boundary of Nos.69 and 71 The Grove, Isleworth south-eastwards for a distance of 10.00 metres. | 1                                | 0   | -                          |
| 62.                  | The Grove, Isleworth, the eastern arm, the south-west side, from a point 6.00 metres south-east of a point opposite the common boundary of Nos.65 and 67 The Grove, Isleworth south-eastwards for a distance of 18.00 metres. | 1                                | 0   | -                          |
| 63.                  | The Grove, Isleworth, the northern arm, the south-east side, from a point 3.50 metres north-west of a point opposite the common boundary of Nos.65 and 67 The Grove, Isleworth north-westwards for a distance of 5.00 metres. | 1                                | 0   | -                          |
| 64.                  | The Grove, Isleworth, the northern arm, the south-east side, from a point 2.00 metres north-east of a point opposite the western flank wall of Nos.57 The Grove, Isleworth north-eastwards for a distance of 10.00 metres.    | 1                                | 0   | -                          |

### SCHEDULE 7 (continued)

| No. of parking place | Designated parking place   | Minimum number of parking spaces | Minimum total length in metres not to be occupied by parking spaces | Special manner of standing |
|----------------------|--|----------------------------------|---|----------------------------|
| 1.                   | 2.   | 3.                               | 4.  | 5.                         |
| 65.                  | The Grove, Isleworth, the northern arm, the south-east side, from a point 7.50 metres north-east of a point opposite the common boundary of Nos.53 and 55 The Grove, Isleworth north-eastwards for a distance of 5.00 metres.  | 1                                | 0   | -                          |
| 66.                  | The Grove, Isleworth, the northern arm, the south-east side, from a point 2.00 metres north-east of a point opposite the common boundary of Nos.51 and 53 The Grove, Isleworth north-eastwards for a distance of 6.00 metres.  | 1                                | 0   | -                          |
| 67.                  | The Grove, Isleworth, the northern arm, the south-east side, from a point 3.00 metres north-east of a point opposite the party wall of Nos.49 and 51 The Grove, Isleworth north-eastwards for a distance of 6.00 metres.       | 1                                | 0   | -                          |
| 68.                  | The Grove, Isleworth, the northern arm, the south-east side, from a point 7.00 metres south-west of a point opposite the common boundary of Nos.47 and 49 The Grove, Isleworth south-westwards for a distance of 5.00 metres.  | 1                                | 0   | -                          |
| 69.                  | The Grove, Isleworth, the northern arm, the south-east side, from a point 5.70 metres south-west of a point opposite the common boundary of Nos.45 and 47 The Grove, Isleworth south-westwards for a distance of 10.00 metres. | 1                                | 0   | -                          |
| 70.                  | The Grove, Isleworth, the northern arm, the south-east side, from a point 6.00 metres south-west of a point opposite the common boundary of Nos.43 and 45 The Grove, Isleworth south-westwards for a distance of 10.00 metres. | 1                                | 0   | -                          |

### SCHEDULE 7 (continued)

| No. of parking place | Designated parking place  | Minimum number of parking spaces | Minimum total length in metres not to be occupied by parking spaces | Special manner of standing |
|----------------------|---|----------------------------------|---|----------------------------|
| 1.                   | 2.  | 3.                               | 4.  | 5.                         |
| 71.                  | The Grove, Isleworth, the western arm, the north-west side, from a point 5.00 metres north-east of a point opposite the common boundary of Nos.10 and 12 The Grove, Isleworth north-eastwards for a distance of 10.00 metres. | 1                                | 0   | -                          |
| 72.                  | The Grove, Isleworth, the western arm, the north-west side, from a point 5.00 metres north-east of a point opposite the common boundary of Nos.8 and 10 The Grove, Isleworth north-eastwards for a distance of 10.00 metres.  | 1                                | 0   | -                          |
| 73.                  | The Grove, Isleworth, the western arm, the north-west side, from a point 0.30 metres north-east of a point opposite the north-eastern flank wall of No.8 The Grove, Isleworth south-westwards for a distance of 5.00 metres.  | 1                                | 0   | -                          |
| 74.                  | The Grove, Isleworth, the western arm, the north-west side, from a point 6.90 metres south-west of a point opposite the party wall of Nos.4 and 6 The Grove, Isleworth north-eastwards for a distance of 9.50 metres.         | 1                                | 0   | -                          |
| 75.                  | The Grove, Isleworth, the western arm, the north-west side, from a point 1.00 metre north-east of the south-western flank wall of No.2 Lampton Lodge The Grove, Isleworth north-eastwards for a distance of 12.00 metres.     | 1                                | 0   | -                          |
| 76.                  | The Grove, Isleworth, the western arm, the south-east side, from a point opposite the party wall of Nos.37 and 39 The Grove, Isleworth north-eastwards for a distance of 10.00 metres.  | 1                                | 0   | -                          |

### SCHEDULE 7 (continued)

| No. of parking place | Designated parking place   | Minimum number of parking spaces | Minimum total length in metres not to be occupied by parking spaces | Special manner of standing |
|----------------------|--|----------------------------------|---|----------------------------|
| 1.                   | 2.   | 3.                               | 4.  | 5.                         |
| 77.                  | The Grove, Isleworth, the western arm, the south-east side, from a point 6.00 metres south-west of a point opposite the party wall of Nos.37 and 39 The Grove, Isleworth south-westwards for a distance of 5.00 metres.                    | 1                                | 0   | -                          |
| 78.                  | The Grove, Isleworth, the western arm, the south-east side, from a point 5.00 metres south-west of a point opposite the party wall of Nos.35 and 37 The Grove, Isleworth south-westwards for a distance of 6.00 metres.                    | 1                                | 0   | -                          |
| 79.                  | The Grove, Isleworth, the western arm, the south-east side, from a point 6.50 metres south-west of a point opposite the party wall of Nos.33 and 35 The Grove, Isleworth south-westwards for a distance of 12.00 metres.                   | 1                                | 0   | -                          |
| 80.                  | The Grove, Isleworth, the western arm, the south-east side, from a point 24.00 metres south-west of a point opposite the south-western flank wall of Grovewood Court, The Grove, Isleworth south-westwards for a distance of 12.00 metres. | 1                                | 0   | -                          |
| 81.                  | The Grove, Isleworth, the western arm, the south-east side, from a point 3.50 metres south-west of a point opposite the north-eastern flank wall of No.8, The Grove, Isleworth south-westwards for a distance of 10.00 metres.             | 1                                | 0   | -                          |
| 82.                  | The Grove, Isleworth, the western arm, the south-east side, from a point 1.20 metres north-east of a point opposite the party wall of Nos.4 and 6 The Grove, Isleworth south-westwards for a distance of 10.00 metres.                     | 1                                | 0   | -                          |

# SCHEDULE 7 (continued)

| No. of parking place | Designated parking place  | Minimum number of parking spaces | Minimum total length in metres not to be occupied by parking spaces | Special manner of standing |
|----------------------|---|----------------------------------|---|----------------------------|
| 1.                   | 2.  | 3.                               | 4.  | 5.                         |
| 83.                  | The Grove, Isleworth, the western arm, the south-east side, from a point 2.50 metres south-west of a point opposite the north-eastern flank wall of No.7 The Grove, Isleworth south-westwards for a distance of 10.00 metres. | 1                                | 0   | -                          |
| 84.                  | Thornbury Road, the east and north-east sides, from a point 1.50 metres south-east of a point opposite the common boundary of Nos.1 and 3 Thornbury Road north-westwards for a distance of 31.50 metres.                      | 1                                | 0   | -                          |
| 85.                  | Thornbury Road, the east and north-east sides, from a point 39.00 metres north-west of a point opposite the common boundary of Nos.1 and 3 Thornbury Road north-westwards for a distance of 14.50 metres.                     | 1                                | 0   | -                          |
| 86.                  | Thornbury Road, the east and north-east sides, from a point 2.35 metres north of a point opposite the southern flank wall of No.25 Thornbury Road northwards for a distance of 15.00 metres.                                  | 1                                | 0   | -                          |
| 87.                  | Thornbury Road, the east and north-east sides, from a point 3.40 metres south of a point opposite the party wall of Nos.33 and 35 Thornbury Road northwards for a distance of 5.00 metres.                                    | 1                                | 0   | -                          |
| 88.                  | Thornbury Road, the south-west and west sides, from a point 2.00 metres south-east of a point opposite the party wall of Nos.20 and 22 Thornbury Road south-eastwards for a distance of 31.80 metres.                         | 1                                | 0   | -                          |

# SCHEDULE 7 (continued)

| No. of parking place | Designated parking place   | Minimum number of parking spaces | Minimum total length in metres not to be occupied by parking spaces | Special manner of standing |
|----------------------|--|----------------------------------|---|----------------------------|
| 1.                   | 2.   | 3.                               | 4.  | 5.                         |
| 89.                  | Thornbury Road, the south-west and west sides, from a point 1.50 metres north of a point opposite the common boundary of Nos.46 and 48 Thornbury Road southwards for a distance of 55.00 metres.   | 1                                | 0   | -                          |
| 90.                  | Villers Road, the north-west side, from a point 4.90 metres south-west of a point opposite the party wall of Nos.6 and 7 Villiers Road south-westwards for a distance of 10.00 metres.   | 1                                | 0   | -                          |
| 91.                  | Villers Road, the north-west side, from a point 1.00 metre north-east of a point opposite the party wall of Nos.6 and 7 Villiers Road north-eastwards for a distance of 30.00 metres.  | 1                                | 0   | -                          |
| 92.                  | Villers Road, the south-east side, from a point 5.20 metres north-east of a point opposite the party wall of No.1 Villiers Road and the south-western boundary of No.229 Spring Grove Road south-westwards for a distance of 12.00 metres. | 1                                | 0   | -                          |
| 93.                  | Villers Road, the south-east side, from a point 5.00 metres south-west of a point opposite the party wall of Nos.6 and 7 Villiers Road north-eastwards for a distance of 28.00 metres.   | 1                                | 0   | -                          |
| 95.                  | Crawford Close, Isleworth, the north-west side, from a point 8.00 metres north-east of a point opposite the south-western wall of No.6 Sidmouth Avenue north-eastwards for a distance of 10.00 metres.                                     | 1                                | 0   | -                          |
| 96.                  | Crawford Close, Isleworth the north-west side, from a point 1.00 metre north-east of a point opposite the party wall of Nos.3 and 4 Crawford Close north-eastwards for a distance of 6.00 metres.  | 1                                | 0   | -                          |

# SCHEDULE 7 (continued)

| No. of parking place | Designated parking place   | Minimum number of parking spaces | Minimum total length in metres not to be occupied by parking spaces | Special manner of standing |
|----------------------|--|----------------------------------|---|----------------------------|
| 1.                   | 2.   | 3.                               | 4.  | 5.                         |
| 97.                  | Crawford Close, Isleworth, the north-west side, from a point 1.00 metre north-east of a point opposite the party wall of Nos.5 and 6 Crawford Close north-eastwards for a distance of 5.00 metres.   | 1                                | 0   | -                          |
| 98.                  | Sidmouth Avenue, Isleworth, the north-west to south-east arm, the south-west side, from a point 1.20 metres north-west of the south-eastern wall of No.66 Sidmouth Avenue north-westwards for a distance of 22.00 metres.                  | 1                                | 0   | -                          |
| 99.                  | Sidmouth Avenue, Isleworth, the north-west to south-east arm, the south-west side, from a point 2.80 metres south-east of a point opposite the party wall of Nos.69 and 70 Sidmouth Avenue north-westwards for a distance of 12.00 metres. | 1                                | 0   | 2 wheels on the footway    |
| 100.                 | Sidmouth Avenue, Isleworth, the north-east to south-west arm, the north-west side, from a point 1.00 metre north-east of a point opposite the party wall of Nos.7 and 8 Sidmouth Avenue north-eastwards for a distance of 24.00 metres.    | 1                                | 0   | -                          |
| 101.                 | Sidmouth Avenue, Isleworth, the north-east to south-west arm, the north-west side, from a point opposite the party wall of Nos.14 and 15 Sidmouth Avenue north-eastwards for a distance of 4.70 metres.                                    | 1                                | 0   | -                          |
| 102.                 | Sidmouth Avenue, Isleworth, the north-east to south-west arm, the north-west side, from a point 1.50 metres south-west of a point opposite the party wall of Nos.16 and 17 Sidmouth Avenue north-eastwards for a distance of 9.50 metres.  | 1                                | 0   | -                          |

# SCHEDULE 7 (continued)

| No. of parking place                        | Designated parking place   | Minimum number of parking spaces | Minimum total length in metres not to be occupied by parking spaces | Special manner of standing |
|---|--|----------------------------------|---|----------------------------|
| 1.  | 2.   | 3.                               | 4.  | 5.                         |
| 103.<br>*<br>Description amended by 2010/35 | Sidmouth Avenue, Isleworth, the north-east to south-west arm, the north-west side, from a point 2.50 metres south-west of a point opposite the party wall of Nos.55 and 56 Sidmouth Avenue north-eastwards for a distance of 22.00 metres. | 1                                | 0   | -                          |
| 104.  | Sidmouth Avenue, Isleworth, the north-east to south-west arm, the north-west side, from a point 1.50 metres north-east of a point opposite the party wall of Nos.59 and 60 Sidmouth Avenue north-eastwards for a distance of 6.00 metres.  | 1                                | 0   | -                          |
| Revoked by 2010/35                          |  |                                  |   |                            |
| 105.  | Sidmouth Avenue, Isleworth, the north-east to south-west arm, the north-west side, from a point 6.00 metres south-west of a point opposite the party wall of Nos.63 and 64 Sidmouth Avenue south-westwards for a distance of 5.00 metres.  | 1                                | 0   | -                          |

106. St. John's Rd, Isleworth - added by 2011/07

## SCHEDULE 8

Parking places in respect of which a vehicle may be left during the permitted hours if it displays a valid residents' permit.

| No. of parking place | Designated parking place | Minimum number of parking bays | Minimum total length in metres not to be occupied by parking bays | Special manner of standing |
|----------------------|--------------------------|--------------------------------|---|----------------------------|
| 1.                   | 2.                       | 3.                             | 4.  | 5.                         |
| No items.            |                          |                                |   |                            |

## **SCHEDULE 9**

### **Streets or parts of streets for the purpose of the definition of "business"**

1. Clifton Road, Isleworth.
2. Harvard Road, Isleworth.
3. London Road, Isleworth, the north-west side, between Nos.520 and 574 London Road, Isleworth.
4. Pembroke Place, Isleworth.
5. Spring Grove Road, Isleworth, between its junction with London Road, Isleworth and the north-western kerb-line of Thornbury Road, Isleworth.
6. The Grove, Isleworth.
7. Thornbury Road, Isleworth, between its junction with London Road, Isleworth and the north-eastern kerb-line of Spring Grove Road, Isleworth.
8. Villiers Road, Isleworth.
9. Crawford Close, Isleworth.
10. London Road, Isleworth, the south-east side, No.531 to No.539 London Road, Isleworth, including Nos.1 to 12 Wighton Mews, London Road
11. Sidmouth Avenue, Isleworth.

## SCHEDULE 10

### Streets or parts of streets for the purpose of the definition of "resident"

1. Clifton Road, Isleworth.
2. Harvard Road, Isleworth.
3. London Road, Isleworth, the north-west side, between Nos.520 and 574 London Road, Isleworth.
4. Pembroke Place, Isleworth.
5. Spring Grove Road, Isleworth, between its junction with London Road, Isleworth and the north-western kerb-line of Thornbury Road, Isleworth.
6. The Grove, Isleworth.
7. Thornbury Road, Isleworth, between its junction with London Road, Isleworth and the north-eastern kerb-line of Spring Grove Road, Isleworth.
8. Villiers Road, Isleworth.
9. Crawford Close, Isleworth.
10. London Road, Isleworth, the south-east side, No.531 to No.539 London Road, Isleworth, including Nos.1 to 12 Wighton Mews, London Road
11. Sidmouth Avenue, Isleworth.
12. St. John's Rd, Isleworth - added by 2011/07

**SCHEDULE 11**  
**On-Street Pay & Display Parking Charges**

*Amended by*  
*2013/04*

| Charge        | Period (Minutes) |
|---------------|------------------|
| £ 0.10        | 5                |
| £ 0.20        | 9                |
| £ 0.30        | 13               |
| £ 0.40        | 18               |
| £ 0.50        | 22               |
| £ 0.60        | 26               |
| £ 0.70        | 30               |
| £ 0.80        | 35               |
| £ 0.90        | 39               |
| £ 1.00        | 43               |
| £ 1.10        | 48               |
| £ 1.20        | 52               |
| £ 1.30        | 56               |
| <b>£ 1.40</b> | <b>60</b>        |
| £ 1.50        | 65               |
| £ 1.60        | 69               |
| £ 1.70        | 73               |
| £ 1.80        | 78               |
| £ 1.90        | 82               |
| £ 2.00        | 86               |
| £ 2.10        | 90               |
| £ 2.20        | 95               |
| £ 2.30        | 99               |
| £ 2.40        | 103              |
| £ 2.50        | 108              |
| £ 2.60        | 112              |
| £ 2.70        | 116              |
| <b>£ 2.80</b> | <b>120</b>       |
| £ 2.90        | 125              |
| £ 3.00        | 129              |
| £ 3.10        | 133              |
| £ 3.20        | 138              |
| £ 3.30        | 142              |
| £ 3.40        | 146              |
| £ 3.50        | 150              |
| £ 3.60        | 155              |
| £ 3.70        | 159              |
| £ 3.80        | 163              |
| £ 3.90        | 168              |
| £ 4.00        | 172              |
| £ 4.10        | 176              |
| <b>£ 4.20</b> | <b>180</b>       |

| Charge        | Period (Minutes) |
|---------------|------------------|
| £ 4.30        | 185              |
| £ 4.40        | 189              |
| £ 4.50        | 193              |
| £ 4.60        | 198              |
| £ 4.70        | 202              |
| £ 4.80        | 206              |
| £ 4.90        | 210              |
| £ 5.00        | 215              |
| £ 5.10        | 219              |
| £ 5.20        | 223              |
| £ 5.30        | 228              |
| £ 5.40        | 232              |
| £ 5.50        | 236              |
| <b>£ 5.60</b> | <b>240</b>       |
| £ 5.70        | 245              |
| £ 5.80        | 249              |
| £ 5.90        | 253              |
| £ 6.00        | 258              |
| £ 6.10        | 262              |
| £ 6.20        | 266              |
| £ 6.30        | 270              |
| £ 6.40        | 275              |
| £ 6.50        | 279              |
| £ 6.60        | 283              |
| £ 6.70        | 288              |
| £ 6.80        | 292              |
| £ 6.90        | 296              |
| <b>£ 7.00</b> | <b>300</b>       |
| £ 7.10        | 305              |
| £ 7.20        | 309              |
| £ 7.30        | 313              |
| £ 7.40        | 318              |
| £ 7.50        | 322              |
| £ 7.60        | 326              |
| £ 7.70        | 330              |
| £ 7.80        | 335              |
| £ 7.90        | 339              |
| £ 8.00        | 343              |
| £ 8.10        | 348              |
| £ 8.20        | 352              |
| £ 8.30        | 356              |
| <b>£ 8.40</b> | <b>360</b>       |

| Charge         | Period (Minutes) |
|----------------|------------------|
| £ 8.50         | 365              |
| £ 8.60         | 369              |
| £ 8.70         | 373              |
| £ 8.80         | 378              |
| £ 8.90         | 382              |
| £ 9.00         | 386              |
| £ 9.10         | 390              |
| £ 9.20         | 395              |
| £ 9.30         | 399              |
| £ 9.40         | 403              |
| £ 9.50         | 408              |
| £ 9.60         | 412              |
| £ 9.70         | 416              |
| <b>£ 9.80</b>  | <b>420</b>       |
| £ 9.90         | 425              |
| £ 10.00        | 429              |
| £ 10.10        | 433              |
| £ 10.20        | 438              |
| £ 10.30        | 442              |
| £ 10.40        | 446              |
| £ 10.50        | 450              |
| £ 10.60        | 455              |
| £ 10.70        | 459              |
| £ 10.80        | 463              |
| £ 10.90        | 468              |
| £ 11.00        | 472              |
| £ 11.10        | 476              |
| <b>£ 11.20</b> | <b>480</b>       |

**SCHEDULE 11**  
**On-Street Pay & Display Parking Charges**

*-added by 2013/04*

| Charge        | Period<br>(Minutes) |
|---------------|---------------------|
| £ 0.10        | 3                   |
| £ 0.20        | 6                   |
| £ 0.30        | 9                   |
| £ 0.40        | 12                  |
| £ 0.50        | 15                  |
| £ 0.60        | 18                  |
| £ 0.70        | 21                  |
| £ 0.80        | 24                  |
| £ 0.90        | 27                  |
| £ 1.00        | 30                  |
| £ 1.10        | 33                  |
| £ 1.20        | 36                  |
| £ 1.30        | 39                  |
| £ 1.40        | 42                  |
| £ 1.50        | 45                  |
| £ 1.60        | 48                  |
| £ 1.70        | 51                  |
| £ 1.80        | 54                  |
| £ 1.90        | 57                  |
| <b>£ 2.00</b> | <b>60</b>           |
| £ 2.10        | 63                  |
| £ 2.20        | 66                  |
| £ 2.30        | 69                  |
| £ 2.40        | 72                  |
| £ 2.50        | 75                  |
| £ 2.60        | 78                  |
| £ 2.70        | 81                  |
| £ 2.80        | 84                  |
| £ 2.90        | 87                  |
| £ 3.00        | 90                  |
| £ 3.10        | 93                  |
| £ 3.20        | 96                  |
| £ 3.30        | 99                  |
| £ 3.40        | 102                 |
| £ 3.50        | 105                 |
| £ 3.60        | 108                 |
| £ 3.70        | 111                 |
| £ 3.80        | 114                 |
| £ 3.90        | 117                 |
| <b>£ 4.00</b> | <b>120</b>          |
| £ 4.10        | 123                 |
| £ 4.20        | 126                 |

| Charge        | Period<br>(Minutes) |
|---------------|---------------------|
| £ 4.30        | 129                 |
| £ 4.40        | 132                 |
| £ 4.50        | 135                 |
| £ 4.60        | 138                 |
| £ 4.70        | 141                 |
| £ 4.80        | 144                 |
| £ 4.90        | 147                 |
| £ 5.00        | 150                 |
| £ 5.10        | 153                 |
| £ 5.20        | 156                 |
| £ 5.30        | 159                 |
| £ 5.40        | 162                 |
| £ 5.50        | 165                 |
| £ 5.60        | 168                 |
| £ 5.70        | 171                 |
| £ 5.80        | 174                 |
| £ 5.90        | 177                 |
| <b>£ 6.00</b> | <b>180</b>          |
| £ 6.10        | 183                 |
| £ 6.20        | 186                 |
| £ 6.30        | 189                 |
| £ 6.40        | 192                 |
| £ 6.50        | 195                 |
| £ 6.60        | 198                 |
| £ 6.70        | 201                 |
| £ 6.80        | 204                 |
| £ 6.90        | 207                 |
| £ 7.00        | 210                 |
| £ 7.10        | 213                 |
| £ 7.20        | 216                 |
| £ 7.30        | 219                 |
| £ 7.40        | 222                 |
| £ 7.50        | 225                 |
| £ 7.60        | 228                 |
| £ 7.70        | 231                 |
| £ 7.80        | 234                 |
| £ 7.90        | 237                 |
| <b>£ 8.00</b> | <b>240</b>          |
| £ 8.10        | 243                 |
| £ 8.20        | 243                 |
| £ 8.30        | 249                 |
| £ 8.40        | 252                 |

| Charge         | Period<br>(Minutes) |
|----------------|---------------------|
| £ 8.50         | 255                 |
| £ 8.60         | 258                 |
| £ 8.70         | 261                 |
| £ 8.80         | 264                 |
| £ 8.90         | 267                 |
| £ 9.00         | 270                 |
| £ 9.10         | 273                 |
| £ 9.20         | 276                 |
| £ 9.30         | 279                 |
| £ 9.40         | 282                 |
| £ 9.50         | 285                 |
| £ 9.60         | 288                 |
| £ 9.70         | 291                 |
| £ 9.80         | 294                 |
| £ 9.90         | 297                 |
| <b>£ 10.00</b> | <b>300</b>          |
| £ 10.10        | 303                 |
| £ 10.20        | 306                 |
| £ 10.30        | 309                 |
| £ 10.40        | 312                 |
| £ 10.50        | 315                 |
| £ 10.60        | 318                 |
| £ 10.70        | 321                 |
| £ 10.80        | 324                 |
| £ 10.90        | 327                 |
| £ 11.00        | 330                 |
| £ 11.10        | 333                 |
| £ 11.20        | 336                 |

**SCHEDULE 11A**  
**On-Street Pay & Display Parking Charges**

*- added by 2013/04*

| Charge        | Period<br>(Minutes) |
|---------------|---------------------|
| £ 1.10        | 33                  |
| £ 1.20        | 36                  |
| £ 1.30        | 39                  |
| £ 1.40        | 42                  |
| £ 1.50        | 45                  |
| £ 1.60        | 48                  |
| £ 1.70        | 51                  |
| £ 1.80        | 54                  |
| £ 1.90        | 57                  |
| <b>£ 2.00</b> | <b>60</b>           |
| £ 2.10        | 63                  |
| £ 2.20        | 66                  |
| £ 2.30        | 69                  |
| £ 2.40        | 72                  |
| £ 2.50        | 75                  |
| £ 2.60        | 78                  |
| £ 2.70        | 81                  |
| £ 2.80        | 84                  |
| £ 2.90        | 87                  |
| £ 3.00        | 90                  |
| £ 3.10        | 93                  |
| £ 3.20        | 96                  |
| £ 3.30        | 99                  |
| £ 3.40        | 102                 |
| £ 3.50        | 105                 |
| £ 3.60        | 108                 |
| £ 3.70        | 111                 |
| £ 3.80        | 114                 |
| £ 3.90        | 117                 |
| <b>£ 4.00</b> | <b>120</b>          |
| £ 4.10        | 123                 |
| £ 4.20        | 126                 |
| £ 4.30        | 129                 |
| £ 4.40        | 132                 |
| £ 4.50        | 135                 |
| £ 4.60        | 138                 |
| £ 4.70        | 141                 |
| £ 4.80        | 144                 |
| £ 4.90        | 147                 |
| £ 5.00        | 150                 |
| £ 5.10        | 153                 |
| £ 5.20        | 156                 |

| Charge        | Period<br>(Minutes) |
|---------------|---------------------|
| £ 5.30        | 159                 |
| £ 5.40        | 162                 |
| £ 5.50        | 165                 |
| £ 5.60        | 168                 |
| £ 5.70        | 171                 |
| £ 5.80        | 174                 |
| £ 5.90        | 177                 |
| <b>£ 6.00</b> | <b>180</b>          |
| £ 6.10        | 183                 |
| £ 6.20        | 186                 |
| £ 6.30        | 189                 |
| £ 6.40        | 192                 |
| £ 6.50        | 195                 |
| £ 6.60        | 198                 |
| £ 6.70        | 201                 |
| £ 6.80        | 204                 |
| £ 9.90        | 207                 |
| £ 7.00        | 210                 |
| £ 7.10        | 213                 |
| £ 7.20        | 216                 |
| £ 7.30        | 219                 |
| £ 7.40        | 222                 |
| £ 7.50        | 225                 |
| £ 7.60        | 228                 |
| £ 7.70        | 231                 |
| £ 7.80        | 234                 |
| £ 7.90        | 237                 |
| <b>£ 8.00</b> | <b>240</b>          |

**SCHEDULE 12  
Business Permit Charges**

|                          | <b>12-month permit</b> |
|--------------------------|------------------------|
| <b>Goods vehicle</b>     | £400                   |
| <b>Passenger vehicle</b> | £635                   |

**SCHEDULE 13  
Resident Permit Charges**

|                       | <b>6-month permit</b> | <b>12-month permit</b> | <b>24-month permit</b> |
|-----------------------|-----------------------|------------------------|------------------------|
| <b>First vehicle</b>  | £35                   | £60                    | £115                   |
| <b>Second vehicle</b> | £45                   | £80                    | £155                   |
| <b>Third vehicle</b>  | £70                   | £130                   | £255                   |

---

**EXPLANATORY NOTE**

(This note is not part of the Order, but is intended to indicate its general purport)

This Order revokes and re-enacts in a modified form the Hounslow (Parking Places) (No. 2) Order 2004 that imposed parking places in certain lengths of streets in the Spring Grove Area of Isleworth in London Borough of Hounslow by:

- (a) updating the Articles of the base order to incorporate all subsequent amendments and take into account any minor drafting amendments and corrections; and
- (b) provide additional methods of payment of parking charges payable for leaving vehicles in the designated parking places by allowing payment by telephone using a telephone payment system; and
- (c) change all parking meters to ticket machines (Pay & Display).

# Traffic Management Order

2017 No. 25

---

The London Borough of Hounslow (Thornbury Avenue) (Parking Places) Order 2017

Made on 6 February 2017

Coming into operation on 20 February 2017

---

## ARRANGEMENT OF ARTICLES

### PART I - PRELIMINARY

### Article

Citation and commencement

1

Revocations

2

Interpretation

3

### PART II - DESIGNATION OF PARKING PLACES

### Article

Designation of parking places

4

Number and situation of parking bays and parking spaces

5

Manner of standing in a parking place

6

Vehicles for which parking places are designated

7

Display of permits and tickets

8

Charge for parking places

9

Payment of the charge at parking places with ticket machines

10

Exemption from charges

11

Contravention

12

Movement of a vehicle in a parking place in an emergency

13

## **PART III - SUPPLEMENTARY PROVISIONS**

### **Section 1 – General**

### **Article**

|   |    |
|---|----|
| Period for which a vehicle may be left after the penalty charge has been incurred     | 14 |
| Restriction on the removal of permits, tickets and notices                            | 15 |
| Indications by ticket machine and tickets   | 16 |
| Indications by ticket machine and tickets as evidence                                 | 17 |
| Indications and evidence by the telephone payment parking system                      | 18 |
| No tickets to be displayed other than those obtained on payment of the parking charge | 19 |
| Interval before a vehicle may again be left in a parking place                        | 20 |
| Power to suspend the use of a parking place   | 21 |
| Restriction on the use of a parking place   | 22 |
| Restriction on waiting by a vehicle in a parking place                                | 23 |
| Manner of waiting in a parking place  | 24 |
| Installation of ticket parking meters, placing of traffic signs, etc                  | 25 |

### **Section 2 - Permits**

|   |    |
|---|----|
| Application for and issue of residents' permits for the use of parking places | 26 |
| Refund of charge paid in respect of residents' permit                         | 27 |
| Application for and issue of business permits for the use of parking places   | 28 |
| Refund of charge in respect of business permits                               | 29 |
| Surrender, withdrawal and validity of permits                                 | 30 |
| Application for and issue of duplicate permits                                | 31 |
| Form of permits   | 32 |

### **Section 3 - Residents' Visitor Parking Cards**

|   |    |
|---|----|
| Application for and issue of residents' visitor parking cards for the use of parking places | 33 |
| Refund of charge paid in respect of a residents' visitor parking card                       | 34 |

|   |    |
|---|----|
| Surrender, withdrawal and validity of residents' visitor parking card     | 35 |
| Application for the issue of replacement residents' visitor parking cards | 36 |
| Form of residents' visitor parking cards                                  | 37 |

## **SCHEDULES**

Schedule 1 - Pay & Display parking places

Schedule 2 - Pay & Display and Business Permit parking places

Schedule 3 - Pay & Display, Resident Permit and Residents' Visitor Parking Card parking places

Schedule 4 - Pay by telephone, Business Permit, Resident Permit and Residents' Visitor Parking Card parking places parking places

Schedule 5 - Business Permit parking places

Schedule 6 - Business Permit, Resident Permit and Residents' Visitor Parking Card parking places

Schedule 7 - Resident Permit and Residents' Visitor Parking Card parking places

Schedule 8 - Resident Permit parking places

Schedule 9 - Streets or parts of streets for the purpose of the definition of business user

Schedule 10 - Streets or parts of streets for the purpose of the definition of resident

Schedule 11 – On-Street Pay by telephone parking charges

Schedule 12 - Business Permit charges

Schedule 13 - Resident Permit charges

Schedule 14 - Residents' Visitors Parking Card Charges

The Council of the London Borough of Hounslow, having consulted the Commissioner of Police of the Metropolis, in exercise of the powers conferred by sections 6, 45, 46, 49 and 51 and 124 of and Part III and Part IV of Schedule 9 to the Road Traffic Regulation Act 1984<sup>1</sup> as amended and the Traffic Management 2004<sup>2</sup> and of all other enabling powers hereby make the following Order:

---

<sup>1</sup> 1984 c.27

<sup>2</sup> 2004 c.18

## **PART I - PRELIMINARY**

### **1. Citation and Commencement**

- (1) This Order may be cited as The London Borough of Hounslow (Thornbury Avenue) (Parking Places) Order 2017 and shall come into operation for all purposes on 10 April 2017.

### **2. Revocation**

Without prejudice to the validity of anything done or to any liability incurred in respect of any act or omission before the coming into operation of this Order the following Order is hereby revoked:

### **3. Interpretation**

- (1) In this Order, except where the context otherwise requires, the following expressions have the meanings hereby respectively assigned to them:

"business permit" means a business permit issued under the provisions of Article 28;

"business user" means a person who occupies premises the postal address of which is in any street or part of street described in Schedule 9 and who uses such premises for non-residential purposes;

"civil enforcement officer" has the same meaning as in the Traffic Management Act 2004;

"Council" means the Council of the London Borough of Hounslow;

"disabled person" and "disabled person's badge" have the same meanings as in the Disabled Persons (Badges for Motor Vehicles) (England) Regulations 2000<sup>3</sup>;

"disabled person's vehicle" has the same meaning as in the Local Authorities' Traffic Orders (Exemptions for Disabled Persons) (England and Wales) Regulations 2000<sup>4</sup>;

"driver" in relation to a vehicle waiting in a parking place means the person driving the vehicle at the time it was left in the parking place;

"enactment" means any enactment, whether public, general or local, and includes any order, byelaw, rule, regulation, scheme or other instrument having effect by virtue of an enactment;

"goods" means goods of any kind whether animate or inanimate and includes postal packets of any description; and "delivering" and "collecting" in relation to any goods includes checking the goods for the purpose of their delivery or collection;

"goods vehicle" has the same meaning as in The Traffic Signs Regulations and General Directions 2002<sup>5</sup>;

---

<sup>3</sup> SI.2000/882

<sup>4</sup> SI.2000/683

<sup>5</sup> SI.2002/3113

"hand-held device" means a wireless hand-held computer used by a civil enforcement officer, which is programmed to interface with the telephone payment parking systems;

"householder" means either one person living alone or a group of people (who may or may not be related) living or staying at the same address with common housekeeping and who is a resident for the purposes of this Order;

"location identification number" means the unique number assigned to the parking place where the telephone payment parking system is operational;

"motor cycle and invalid carriage" have the same meaning respectively as in Section 136 of the Road Traffic Regulation Act 1984;

"owner", has the same meaning as in the Civil Enforcement of Parking Contraventions (England) General Regulations 2007<sup>6</sup>;

"parking contravention" has the meaning as assigned to it in Part 1 of Schedule 7 of the Traffic Management Act 2004;

"parking place" means any area on a highway designated as such by this Order;

"parking space" means a space in a parking place referred to in Schedules 1, 2, 3, 4, 5, 6, 7 and 8 which is provided for the leaving of vehicles;

"passenger vehicle" means a motor vehicle (other than a motor cycle or invalid carriage) constructed or adapted solely for the carriage of not more than eight passengers (exclusive of the driver) and their effects and not drawing a trailer;

"penalty charge" has the same meaning as in the Civil Enforcement of Parking Contraventions (England) General Regulations 2007

"penalty charge and reduced penalty charge" means a charge set by the Council under the provisions of Part 6 of the Traffic Management 2004 and with the approval of the Secretary of State for Transport which is to be paid to the Council within 28 days beginning on the date of the Notice, or in 14 days in the case of a reduced penalty charge, following the issue of the penalty charge notice;

"penalty charge notice" has the same meaning as in the Civil Enforcement of Parking Contraventions (England) General Regulations 2007;

"permitted hours", in relation to a parking place, means the period specified at the beginning of the Schedule relating to that parking place;

"resident" means a person whose usual place of abode is at the premises the postal address of which is in any street or part of a street described in Schedule 10;

"residents' permit" means a residents' permit issued under the provisions of Article 26;

"residents' permit holder" means a person to whom a residents' permit has been issued under the provisions of Article 26;

---

<sup>6</sup> SI.2007/3483

"residents' visitor parking card" means a residents' visitor parking card issued under the provisions of Article 33;

"service provider" means the company authorised and appointed by the Council to operate, administer and maintain the payment of parking charges using the telephone payment parking system;

"service charge" means any charge which may be payable to the service provider (in addition to the parking charge in accordance with the provisions of Article 9) for vehicles using the telephone payment parking system;

"Schedule" means a Schedule to this Order;

"telecommunications system" has the same meaning as in the Telecommunications Act 1984<sup>7</sup>;

"telephone payment parking system" means a system to facilitate and monitor the payment of parking charges using telephone communication with the service provider in accordance with instructions indicated on signs located at each parking place where the system is operational;

"ticket" means a ticket issued by a ticket machine relating to a parking place.

"ticket machine" means a type of parking meter as defined in regulation 46(2) (a) (i) of the Road Traffic Regulation Act 1984 for the purposes of this Order being apparatus designed to indicate the time and to issue tickets indicating the payment of the charge referred to in Article 9 of this Order and the period in respect of which the charge has been paid;

"user", in relation to a vehicle, means the person by whom such a vehicle is kept and used;

"valid residents' visitor parking card" means a residents' visitor parking card validated by entering the following indications by or on behalf of the driver:

- (a) the registration mark of the vehicle;
- (b) the month and the date in the month;
- (c) the time of arrival.

- (2) Any reference in this Order to any enactment shall be construed as a reference to that enactment as amended, applied, consolidated, re-enacted by or as having effect by virtue of any subsequent amendment.
- (3) For the purposes of this Order a vehicle shall be regarded as displaying a disabled person's badge in the relevant position when it is so regarded for the purposes of Regulation 3 of the Local Authorities' Traffic Orders (Exemptions for Disabled Persons) (England and Wales) Regulations 2000<sup>8</sup>.

---

<sup>7</sup> 1984 c.12

<sup>8</sup> SI 2000/683

## **PART II - DESIGNATION OF PARKING PLACES**

### **4. Designation of parking places**

- (1) The areas of highway as described in column 2 of Schedules 1, 2, 3, 4, 5, 6, 7 and 8 are designated as a parking places.
- (2) The limits of each parking place and the limits of each parking space within a parking place shall be indicated on the highway in accordance with the Traffic Signs Regulations and General Directions 2002<sup>9</sup>.

### **5. Number and situation of parking spaces**

- (1) The number of parking spaces in each parking place shall not be less than the number specified in relation to that parking place in column 3 of Schedules 1, 2, 3, 4, 5, 6, 7 and 8.
- (2) The number and situation of parking spaces in each parking place shall be determined by the Council.

### **6. Manner of standing in a parking place**

- (1) Every vehicle left in a parking place shall stand so that every part of the vehicle is wholly within the limits of any parking space or parking place.
- (2) Every vehicle left in a parking place in relation to which special provisions as to the manner of standing of a vehicle in that parking place is specified in column 5 of Schedules 2, 3, 4, 5, 6, 7 and 8 shall stand so that as to be in accordance with those provisions.

### **7. Vehicles for which parking places are designated**

- (1) Each parking place referred to in Schedules 1, 2, 3, 4, 5, 6, 7 and 8 may be used subject to the provisions of this Order for the leaving during the permitted hours of such vehicles as are passenger vehicles, goods vehicles, motor cycles, or invalid carriages.
- (2) Subject to the provisions of this Order, a person leaving a vehicle in a parking place referred to in Schedule 1 during the permitted hours shall either:
  - (a) use the telephone payment parking system; or
  - (b) cause to be displayed a valid ticket.
- (3) Subject to the provisions of this Order, a person leaving a vehicle in a parking place referred to in Schedule 2 during the permitted hours shall either:
  - (a) make payment through the telephone payment parking system; or
  - (b) cause to be displayed a valid ticket; or
  - (c) cause to be displayed a valid business permit.
- (4) Subject to the provisions of this Order, a person leaving a vehicle in a parking place referred to in Schedule 3 during the permitted hours shall either:
  - (a) make payment through the telephone payment parking system; or
  - (b) cause to be displayed a valid ticket; or

---

<sup>9</sup> SI 2002/3113

- (c) cause to be displayed a valid residents' permit; or
  - (d) cause to be displayed a valid residents' visitors parking card.
- (5) Subject to the provisions of this Order, a person leaving a vehicle in a parking place referred to in Schedule 4 during the permitted hours shall either:
- (a) make payment through the telephone payment parking system; or
  - (b) cause to be displayed a valid ticket; or
  - (c) cause to be displayed a valid business permit; or
  - (d) cause to be displayed a valid residents' permit; or
  - (e) cause to be displayed a valid residents' visitors parking card.
- (6) Subject to the provisions of this Order, a person leaving a vehicle in a parking place referred to in Schedule 5 during the permitted hours shall cause to be displayed a valid business permit.
- (7) Subject to the provisions of this Order, a person leaving a vehicle in a parking place referred to in Schedule 6 during the permitted hours shall either:
- (a) cause to be displayed a valid business permit;
  - (b) cause to be displayed a valid residents' permit; or
  - (c) cause to be displayed a valid residents' visitors parking card
- (8) Subject to the provisions of this Order, a person leaving a vehicle in a parking place referred to in Schedule 7 during the permitted hours shall either:
- (a) cause to be displayed a valid residents' permit; or
  - (b) cause to be displayed a valid residents' visitors parking card
- (9) Subject to the provisions of this Order, a person leaving a vehicle in a parking place referred to in Schedule 8 during the permitted hours shall cause to be displayed a valid residents' permit.

## **8. Display of permits and tickets**

- (1) At all times during which a vehicle is left in a parking place during the permitted hours and where required to do so by Article 7, the driver shall cause either a valid ticket, a valid permit, or a valid residents' visitor parking card, issued for that vehicle, to be displayed on the front or kerb side of the vehicle so that either:
- (a) all the details on the side of the ticket which bears the indication that the parking charge has been paid are clearly visible from the front or kerb side of the vehicle; or
  - (b) all of the particulars of the residents' permit referred to in Article 32(1) are clearly visible from the front or kerb side of the vehicle; or
  - (c) all of the particulars of the business permit referred to in Article 32(2) are clearly visible from the front or kerb side of the vehicle; or
  - (d) all of the particulars of the visitor parking card referred to in Article 37(1) are clearly visible from the front or kerb side of the vehicle and have been duly completed.

## **9. Charge for use of parking places**

- (1) A charge shall be paid for the leaving of a vehicle in a parking place described in Schedule 1 during the permitted hours, such charge being as specified in Schedule 11.
- (2) A charge shall be paid for the leaving of a vehicle in a parking place described in Schedules 2, 3 and 4 during the permitted hours, such charge being either:

- (a) as specified in Schedule 11; or
  - (b) a business permit fee as specified in Schedule 12; or
  - (c) a residents' permit fee as specified in Schedule 13; or
  - (d) a residents' visitors parking card fee as specified in Schedule 14.
- (3) A charge shall be paid for the leaving of a vehicle in a parking place described in Schedules 5, 6 7 and 8 during the permitted hours, such charge being either:
- (a) a business permit fee as specified in Schedule 12; or
  - (b) a residents' permit fee as specified in Schedule 13; or
  - (c) a residents' visitors parking card fee as specified in Schedule 14.
- (4) For users of the telephone payment system the parking charge will be the same as specified in Schedule 11 plus the payment of an additional twenty (20) pence convenience fee.
- (5) No period for a vehicle left in a parking place referred to in Schedule 1, 2, 3 and 4 shall exceed the allocated time as stated in the permitted hours.

#### **10. Payment of parking charge at parking places with ticket machines**

- (1) A person leaving a vehicle in a parking place referred to in Schedules 1, 2, 3 and 4, can obtain a valid ticket by inserting the appropriate coins into the ticket machine, which shall be used as a means of collecting the parking charge imposed by this Order, and take such steps as may be necessary to cause the ticket machine to issue a ticket (such as press a button to confirm that they have paid the charge for the period they wish to park).
- (2) A person leaving a vehicle in a parking place referred to in Schedules 1, 2, 3 and 4, can use the telephone payment parking system to pay the parking charge, imposed by this Order, for the period they wish to park by making telephone communication with the service provider in accordance with instructions indicated on signs located at the parking place.
- (3) In the case of only one of the methods of payment, as mentioned in paragraphs (1) and (2) of this Article, being available, that method shall be used for the payment of the parking charge.

#### **11. Exemption from charges**

- (1) Notwithstanding the foregoing provisions of this Order any disabled person's vehicle displaying in the relevant position a disabled person's badge may be left in any part of a parking place described in Schedules 1, 2, 3, 4, 5, 6, 7 and 8 if the use of that part has not been suspended.
- (2) Notwithstanding the foregoing provisions of this Order any motor cycle may be left in any part of a parking place described in Schedules 5, 6 and 7.

#### **12. Contravention**

- (1) If a vehicle is left in a parking place at any time during the permitted hours without complying with the provisions of this Order, then a contravention of this Order and a parking contravention within Part 1 of Schedule 7 to the Traffic Management Act 2004, shall deemed to have occurred.

- (2) Where a vehicle is left in a parking place without complying with the provisions of this Order, the vehicle may be removed or caused to be removed from that parking place as provided for by Regulations made under section 99 of the Road Traffic Regulation Act 1984.

**13. Movement of a vehicle in a parking place in an emergency**

- (1) A police constable in uniform, a traffic warden or Civil Enforcement Officer may move or cause to be moved a vehicle from a parking place in an emergency.

**PART III - SUPPLEMENTARY PROVISIONS**

**Section 1 - General**

**14. Period a vehicle may be left after the penalty charge has been incurred**

- (1) The period for which a vehicle may be left in a parking place during the permitted hours after the penalty charge has been incurred shall not exceed one hour.

**15. Restriction on the removal of tickets and permits**

- (1) Where a ticket or permit has been displayed on a vehicle, no person, not being the driver of the vehicle, shall remove the ticket or permit from the vehicle unless authorised to do so by the driver.

**16. Indications by ticket machine and tickets**

- (1) Payment of the charge for a vehicle left in a parking place referred to in Schedules 1, 2, 3 and 4 shall be indicated by the issue by a ticket machine relating to that parking place of a ticket indicating a charge paid in respect of the period in accordance with Schedule 11, the day and date of issue, the expiry date and by the display of that ticket in the manner specified in Article 8(1)(a).
- (2) The expiry of the period for which payment was made by the charge for a vehicle left in a parking place referred to in Schedules 1, 2, 3 and 4 shall be indicated by the display on the vehicle in accordance with the provisions of Article 8(1)(a) of a ticket issued by a ticket machine relating to that parking place showing the day and date of issue, charge and expiry time of the charge, and the day so shown is not the day on which the vehicle is so left or the time shown on the clock on the said ticket machine is more than two minutes later than the time shown on the ticket.
- (3) The expiry of the period mentioned in Article 14 (being the period for which a vehicle may remain in a parking place after the penalty charge has been incurred) shall be indicated in the case of a vehicle left in a parking place referred to in Schedules 1, 2, 3 and 4 by the display on the vehicle in accordance with the provisions of Article 8(1)(a) a ticket issued by a ticket machine relating to that parking place showing the day and date of issue, charge and expiry time of the charge, and the day so shown is not the day on which the vehicle is so left or the time shown on the clock on the said ticket parking meter is more than one hour later than the time shown on the ticket.

**17. Indications by ticket machine and tickets as evidence**

- (1) If at any time while a vehicle is left in a parking place referred to in Schedules 1, 2, 3 and 4 during the permitted hours no ticket issued by a ticket machine relating to that parking place is displayed on that vehicle in accordance with the provisions of Article 8(1)(a) it shall be presumed unless the contrary is proved that the charge has not been duly paid.

- (2) If at any time while a vehicle is left in a parking place referred to in Schedule 1, 2, 3 and 4 during the permitted hours the ticket issued by a ticket machine relating to that parking place and displayed on the vehicle in accordance with the provisions of Article 8(1)(a) and the clock on the ticket machine by which such ticket was issued give the indication mentioned in Article 16(2), it shall be presumed unless the contrary is proved that the charge has been duly paid in respect of that vehicle, and that the period for which payment was made by the charge has already expired.
- (3) If at any time while a vehicle is left in a parking place referred to in Schedules 1, 2, 3 and 4 during the permitted hours the ticket issued by a ticket machine relating to that parking place and displayed on the vehicle in accordance with the provisions of Article 8(1)(a) and the clock on the ticket machine by which such ticket was issued give the indication mentioned in Article 16(3), that indication shall in any proceedings for a parking contravention under the Traffic Management Act 2004:
  - (a) of leaving a vehicle in that parking place for longer than after the penalty charge has been incurred than the time authorised by Article 14, be evidence that it was so left; and
  - (b) of failing to pay the penalty charge, be evidence that the charge was incurred.
- (4) Any ticket issued by a ticket machine relating to a parking place referred to in Schedule 1, 2, 3 and 4 shall be presumed unless the contrary is proved to have been issued on the day shown thereon when the clock on the ticket parking meter by which such ticket was issued indicated the expiry time shown on the said ticket less the period.

#### **18. Indications and evidence by the telephone payment parking system**

- (1) Where a vehicle has been left in a parking place referred to in Schedules 1, 2, 3 and 4 using the telephone payment parking system, an indication that payment has been made and the parking period for which payment has been made shall either:
  - a) appear on a hand-held device; or
  - b) be obtained by a civil enforcement officer contacting the service provider.
- (2) Without prejudice to the provisions of this Order, if at any time while a vehicle is left in a parking place referred to in the Schedule and no indication that payment of the parking charge has been made using the telephone payment parking system, or an indication that the parking period for which payment was made has expired, it shall be presumed, unless the contrary is proved, that either:
  - (a) the parking charge has not been duly paid in respect of that vehicle; or
  - (b) the parking period for which payment was made had already expired.

#### **19. No tickets to be displayed other than those obtained on payment of the parking charge**

- (1) No person shall display on a vehicle left in a parking place referred to in Schedule 1, 2, 3 and 4 during the permitted hours any ticket other than the ticket issued by the ticket machine relating to that parking place upon payment of the parking charge in respect of that vehicle.

#### **20. Interval before a vehicle may again be left in a parking place**

- (1) Without prejudice to the provisions of Article 22, no vehicle which has been taken away from a parking place during the permitted hours, after the charge has been incurred, shall until the

expiration of one hour from the time it was taken away again be left in the parking place during the permitted hours.

## **21. Power to suspend the use of a parking place**

- (1) A Civil Enforcement Officer duly authorised by the council or by the Commissioner of Police of the Metropolis may suspend the use of a parking place or any part thereof whenever he considers such suspension reasonably necessary:
  - (a) for the purpose of facilitating the movement of traffic or promoting its safety;
  - (b) for the purpose of any building operation, demolition or excavation adjacent to the parking place, the maintenance, improvement or reconstruction of the highway or the cleansing of gullies in or adjacent to the parking place, the laying, erection, alteration or repair in or adjacent to the parking place of any sewer or of any main, pipe or apparatus for the supply of gas, water or electricity or any telecommunication system or the placing, maintenance or removal of any traffic sign;
  - (c) for the convenience of occupiers of premises adjacent to the parking place on any occasion of the removal of furniture to or from one office or dwelling house adjacent to the parking place from or to a depository, another office or dwelling house;
  - (d) on any occasion on which it is likely by reason some special attraction that any street will be thronged or obstructed; or
  - (e) for the convenience of occupiers of premises adjacent to the parking place at times of weddings or funerals, or on other special occasions.
- (2) A police constable in uniform or traffic warden may suspend for not longer than twenty four hours the use of a parking place or any part thereof whenever they consider suspension reasonably necessary for the purposes of facilitating the movement of traffic or promoting its safety.
- (3) A Civil Enforcement Officer, police constable or traffic warden suspending the use of a parking place or any part thereof in accordance with the provisions of paragraph (1), or as the case may be, paragraph (2) of this Article shall thereupon place or cause to be placed in or adjacent to any part of that parking place which is suspended a traffic sign of any size, colour and type prescribed or authorised under Section 64 of the Road Traffic Regulation Act 1984 indicating that waiting by vehicles is prohibited.
- (4) No person shall cause or permit a vehicle to wait in a parking place or part thereof during such period as there is in or adjacent to that part of the parking place a traffic sign placed in pursuance of paragraph (3) of this Article. Provided that nothing in this paragraph shall apply to:
  - (a) any vehicle being used for fire brigade, ambulance or police purposes or any vehicle which is waiting for any reason specified in Article 23(1) (c) (e) or (f); or
  - (b) anything done with the permission of the person suspending the use of the parking place or part thereof in pursuance of paragraph (1) of this Article.

## **22. Restriction on use of a parking place**

- (1) During the permitted hours no person shall use any parking place or any vehicle while it is in a parking place in connection with the sale or offering for sale of any goods to any person in or near the parking place or in connection with the selling or offering for sale of his skill in handicraft or his services in any other capacity. Provided that nothing in this Article shall prevent the sale of goods from a vehicle:

- (a) if the goods are immediately delivered at or taken into premises adjacent to the vehicle from which the sale effected; or
- (b) if the vehicle is one to which provisions of Article 23(1)(i) apply.

### **23. Restriction on waiting by a vehicle in a parking place**

- (1) Any vehicle may wait during the permitted hours anywhere in any part of a parking place if the use of that part has not been suspended and if the vehicle is waiting:
  - (a) for so long as is necessary to enable a person to board or alight from the vehicle and to load thereon or unload therefrom their personal luggage;
  - (b) for so long as is necessary to enable goods to be loaded onto the vehicle from premises adjacent to the parking place or unloaded from the vehicle to premises adjacent to the parking place;
  - (c) for so long as is necessary for postal packets to be collected from or delivered to premises or posting boxes adjacent to the parking place in which the vehicle is waiting;
  - (d) whilst being used for fire brigade, ambulance or police purposes or, not being a passenger vehicle, is being used in the service of a local authority in pursuance of statutory powers or duties provided that in all the circumstances it is reasonably necessary in the exercise of such powers or in the performance of such duties for the vehicle to wait in the place in which it is waiting;
  - (e) the vehicle is waiting only for so long as may be necessary to enable it to be used in connection with the removal of any obstruction to traffic;
  - (f) owing to the driver being prevented from proceeding by circumstances beyond his control or to such waiting being necessary in order to avoid an accident;
  - (g) the vehicle not being a passenger vehicle is waiting only for so long as may be reasonably necessary to enable it to be used for any purpose specified in Article 21(1) (b);
  - (h) the vehicle is in actual use in connection with the removal of furniture to or from one office or dwelling house adjacent to the parking place from or to a depository, another office or dwelling house; or
  - (i) the vehicle is waiting otherwise than in a parking bay or parking space if goods are being sold or offered or exposed for sale from the vehicle by a person who is licensed by the Council to sell goods from a stationary vehicle on a pitch situated in a parking space.
- (2) No charge specified in the foregoing provisions of this Order shall be payable in respect of any vehicle waiting in a parking place in accordance with the foregoing provisions of this Article.
- (3) Nothing in the foregoing provisions of this Order shall be taken as authorising anything which would be a contravention of any Regulations made or having effect as if made under Section 25 of the Road Traffic Regulation Act 1984.

### **24. Manner of waiting in a parking place**

- (1) Every vehicle waiting in a parking place by virtue of the provisions of Article 23(1) (c), (g), (h) or (i) shall stand so that every part of the vehicle is wholly within the limits of the parking place unless the width of the vehicle precludes compliance with this paragraph.
- (2) If the width of the vehicle does preclude compliance with paragraph (1) of this Article the vehicle waiting in the parking place shall stand so that the longitudinal axis of the vehicle is parallel to the

edge of the carriageway and the distance between the said edge and the nearest wheel of the vehicle is not more than 300 millimetres.

- (3) Every vehicle left in a parking place in relation to which special provisions as to the manner of standing of a vehicle in that parking place is specified in column 5 of Schedules 1, 2, 3, 4, 5, 6, 7 and 8 shall stand so that as to be in accordance with those provisions.

## **25. Installation of ticket machines, placing of signs etc**

- (1) The Council shall:
  - (a) install and maintain in proper working order at least one ticket machine relating to each parking place referred to in Schedule 1, 2, 3 and 4 to this Order; and
  - (b) cause the limits of each parking place and of each parking space to be indicated on the carriageway by placing and maintaining thereon traffic signs (road markings) of any size, colour and type prescribed or authorised under Section 64 of the Road Traffic Regulation Act 1984; and
  - (c) place and maintain in or in the vicinity of each parking place traffic signs of any size, colour and type prescribed by or authorised under the Road Traffic Regulation Act 1984; and
  - (d) carry out such other work as is reasonably required for the purpose of the satisfactory operation of a parking place.

## **Section 2 - Residents' Permits**

### **26. Application for and issue of residents' permits for the use of parking places**

- (1) Any resident who is the user of a vehicle of the following class, that is to say a passenger vehicle, a goods vehicle the overall height of which does not exceed 2.28 metres and the overall length of which does not exceed 5.25 metres, a motor cycle or an invalid carriage, may apply to the Council for the issue of a residents' permit in respect of that vehicle and any such application shall be made on a form issued by and obtainable from the Council and shall include the particulars and information required by such form to be supplied.
- (2) The Council may at any time require an applicant for a residents' permit or a residents' permit holder to produce to an officer of the Council such evidence in respect of an application for a residents' permit made to them as they may reasonably call for to verify any particulars of information given to them or in respect of any residents' permit issued by them as they may reasonably call for to verify that the residents' permit is valid.
- (3) In receipt of an application duly made under the foregoing provisions of this Article and upon receipt of the charge specified in Schedule 13, the Council, upon being satisfied that the applicant is a resident and is the user of a vehicle of the class specified in paragraph (1) of this Article, shall issue to the applicant therefor one residents' permit for the leaving during the permitted hours in a parking place referred to in Schedules 3, 4, 6, 7 and 8 of the vehicle to which such residents' permit relates by the owner of such vehicle or by any person using such with the consent of the owner other than a person to whom such vehicle has been let for hire or reward. Provided that, subject to the provisions of Article 27, the Council shall not issue a residents' permit to any resident which would be valid during any period during Which any other residents' permit issued to that resident is or would be valid.

- (4) Subject to the provisions of this Order a residents' permit shall be valid for a period of twelve months running from the beginning of the month in which the residents' permit first became valid.

**27. Refund of charge paid in respect of a residents' permit**

- (1) A residents' permit holder who surrenders a residents' permit to the Council before it becomes valid shall be entitled to a refund of the charge paid in respect thereof less an administration charge as set by the Council.
- (2) A residents' permit holder who surrenders a residents' permit to the Council after it has become valid shall be entitled to a refund of a part of the charge paid less an administration charge as set by the Council. The refund will be paid pro rata for any complete months which remain unexpired at the time when the residents' permit is surrendered to the Council.

**28. Application for and issue of business permits for the use of parking places**

- (1) Any business user who is the owner of a vehicle of the following class, that is to say a passenger vehicle, a goods vehicle the overall height of which does not exceed 2.50 metres and the overall length of which does not exceed 5.25 metres or a motor cycle may apply to the Council for the issue of a business permit in respect of that vehicle and any such application shall be made on a form issued by and obtainable from the Council and shall include the particulars and information required by such form to be supplied.
- (2) The Council may at any time require an applicant for a business permit or a business permit holder to produce to an officer of the Council such evidence in respect of an application for a business permit made to them as they may reasonably call for to verify any particulars or information given to them or in respect of any business permit issued by them as they may reasonably call for to verify that the business permit is valid.
- (3) Upon receipt of an application duly made under the foregoing provisions of this Article and upon receipt of the charge specified in Schedule 12 of this Article, the Council upon being satisfied that the applicant is a business user is the owner of a vehicle of the class specified in paragraph (1) of this Article, shall issue to the applicant therefor one business permit for the leaving during the permitted hours in a parking space in any parking place referred to in Schedule 2, 4, 5 and 6 to this Order of the vehicle to which such business permit relates by the owner of such vehicle or by any person using such vehicle with the consent of the owner other than a person to whom such vehicle has been let for hire or reward.
- (4) Subject to the provisions of this Order a business permit shall be valid for a period of twelve months running from the date on which the business permit first becomes valid.

**29. Refund of charge paid in respect of business permits**

- (1) A business permit holder who surrenders a business permit to the Council before it becomes valid shall be entitled to a refund of the charge paid in respect thereof less an administration charge as set by the Council.
- (2) A business permit holder who surrenders a business permit to the Council after it has become valid shall be entitled to a refund of the charge paid less an administration charge as set by the Council. The refund will be paid pro rata for any complete months which remain unexpired at the time when the residents' permit is surrendered to the Council.

- (4) The Council may at its absolute discretion limit the number of business permits that are issued at any one time in respect of businesses.

**30. Surrender, withdrawal and validity of permits**

- (1) A permit holder may surrender a permit to the Council at any time and shall surrender a permit to the Council on the occurrence of any one of the events set out in paragraph (3) of this Article or in accordance with the provisions of paragraph (5) of this Article.
- (2) The Council may, by notice in writing served on the permit holder by sending the same by recorded delivery service to the residents' permit holder at the address shown by that person on the application for the permit or at any other address believed to be that person's place of abode, withdraw a residents' permit if it appears to the Council that any one of the events set out in paragraph (3)(a), (b) or (d) of this Article has occurred and the residents' permit holder shall surrender the residents' permit to the Council within 48 hours of the receipt of the aforementioned notice.
- (3) The events referred to in the foregoing provisions of this Article are:
- (a) the permit holder ceasing to be a resident or a business user;
  - (b) the permit holder ceasing to be the owner of the vehicle in respect of which the permit was issued;
  - (c) the withdrawal of such permit by the Council under the provisions of paragraph (2) of this Article;
  - (d) the vehicle in respect of which such permit was issued being adapted or used in such a manner that it is not a vehicle of the class specified in respect of the parking place;
  - (e) the issue of the duplicate permit by the Council under the provisions of Article 31;
  - (f) the permit ceasing to be valid pursuant to the provisions of paragraph (4) of this Article.
- (4) Without prejudice to the foregoing provisions of this Article, a permit shall cease to be valid at the expiration of the period specified thereon or the occurrence of any one of the events set out in paragraph (3) (a), (b), (c), (d), (e) or (f) of this Article, whichever is the earlier.
- (5) Where a permit is issued to any person upon receipt of a cheque and the cheque is subsequently dishonoured, the permit shall cease to be of any effect and the Council shall by notice in writing served on the person to whom the permit was issued by sending the same by recorded delivery service to him at the address shown by that person on the application for the permit or any other address believed to be that person's place of abode, require that person to surrender the permit to the Council within 48 hours of the receipt of the afore-mentioned notice.

**31. Application for and issue of a duplicate permit**

- (1) If a permit is mutilated or accidentally defaced or the figures or particulars thereon have become illegible or the colour of the permit has become altered by fading or otherwise, the permit holder shall either surrender it to the Council or apply to the Council for the issue to him of a duplicate permit and the Council upon the receipt of the permit, shall issue a duplicate permit so marked and upon such issue the permit shall become valid.
- (2) If a permit is lost or destroyed, the permit holder may apply to the Council for the issue to him of a duplicate permit and the Council, upon being satisfied as to the loss or destruction, shall issue a duplicate permit so marked and upon such issue the permit shall become valid.

- (3) The provisions of this Order shall apply to a duplicate permit and an application therefore as if it were a permit or, as the case may be, an application therefor.

### **32. Form of permit**

- (1) A residents' permit shall be in writing and shall include the following particulars:
- (a) the registration mark of the vehicle in respect of which the permit is issued;
  - (b) the period during which, subject to the provisions of Article 26(4), the residents' permit shall remain valid;
  - (c) the zone to which the permit applies;
  - (d) an indication that the residents' permit has been issued by the Council; and
  - (e) permit type.
- (2) A business permit shall be in writing and shall include the following particulars:
- (a) the registration mark of the vehicle in respect of which the permit has been issued or the name of the company to which the permit has been issued;
  - (b) the period during which, subject to the provisions of Article 28(4), the business permit shall remain valid;
  - (c) the zone to which the permit applies;
  - (d) an indication that the business permit has been issued by the Council; and
  - (e) permit type.

### **Section 3 - Residents' Visitor Parking Cards**

#### **33. Application for the issue of residents' visitor parking cards for the use of parking places**

- (1) Any householder may apply to the Council for the issue of up to ten residents' visitor parking cards for a vehicle of the class described in Article 26(1) and belonging to a person visiting that household and any such application shall be made on a form issued by and obtainable from the Council and shall include the particulars and information required by such form to be supplied.
- (2) The Council may at any time require an applicant for residents' visitor parking cards to produce to an officer of the Council such evidence in respect of an application for such a residents' visitor parking cards made to them as they may reasonably call for to verify any particulars or information given to them.
- (3) On receipt of an application duly made under the foregoing provisions of this Article and upon receipt of the charge specified in Schedule 14, the Council upon being satisfied that the applicant is a householder, shall issue to the applicant thereof a maximum of ten residents' visitors parking cards in any 12 month period.

#### **34. Refund of charge paid in respect of a residents' visitor parking card**

- (1) A householder who surrenders a wholly unused residents' visitor parking card to the Council shall be entitled to a refund of the charge paid.

#### **35. Surrender, withdrawal and validity of a residents' visitor parking card**

- (1) A householder may surrender a residents' visitor parking card to the Council at any time and shall surrender a residents' visitor parking card to the Council on the occurrence of the event set out in paragraph (3) of this Article or in accordance with the provisions of paragraph (5) of this Article.
- (2) The Council may, by notice in writing served on the householder by sending the same by recorded delivery service to the householder at the address shown by that person on the application for the residents' visitor parking card or any other address believed to be that person's place of abode, withdraw a residents' visitor parking card if it appears to the Council that the event set out in paragraph (3)(a) of this Article has occurred and the householder shall surrender the residents' visitor parking card to the Council within 48 hours of the receipt of the aforementioned notice.
- (3) The events referred to in the foregoing provisions of this Article are:
  - (a) the householder ceasing to be a resident;
  - (b) the withdrawal of such a residents' visitor parking card by the Council under the provisions of paragraph (2) of this Article;
  - (c) the residents' visitor parking card ceasing to be valid pursuant to the provisions of paragraph (4) of this Article.
- (4) Without prejudice to the foregoing provisions of this Article, a residents' visitor parking card shall cease to be valid at the expiration of the period specified thereon or on the occurrence of any one of the events set out in paragraph (3) (a) or (b) of this Article, whichever is the earlier.
- (5) Where residents' visitor parking cards are issued to any person upon receipt of a cheque and the cheque is subsequently dishonoured, the residents' visitor parking cards shall cease to be of any effect and the Council shall by notice in writing served on the person to whom the residents' visitor parking cards were issued by sending the same by recorded delivery service to him at the address shown by that person on the application for the residents' visitor parking cards or at any other address believed to be that person's place of abode, require that person to surrender the residents' visitor parking cards to the Council within 48 hours of the receipt of the afore-mentioned notice.

**36. Application for and issue of replacement residents' visitor parking cards**

- (1) If a residents' visitor parking card is mutilated or accidentally defaced or the figures or particulars thereon have become illegible or the colour of the residents' visitor parking card has become altered by fading or otherwise, the householder shall either surrender it to the Council or apply to the Council for the issue of a replacement residents' visitor parking card and the Council, upon receipt of the residents' visitor parking card, shall issue a replacement residents' visitor parking card.
- (2) The provisions of this Order shall apply to a replacement residents' visitor parking card and an application therefor as if it were a residents' visitor parking card or, as the case may be, an application therefor.

**37. Form of residents' visitor parking card**

- (1) A residents' visitor parking card shall be in writing and shall include the following particulars:
  - (a) the year;
  - (b) the month;

- (c) the date in the month;
  - (d) the time of arrival;
  - (e) the vehicle registration mark;
  - (f) the period during which, subject to the provisions of Article 33(3), the residents' visitor parking card may remain valid;
  - (g) the zone to which the residents' visitors parking card applies;
  - (h) an indication that the residents' visitor parking card has been issued by the Council.
- (2) The details required by paragraph (1)(a), (1)(b), (1)(c), (1)(d) and (1)(e) shall be written in on the residents' visitors parking card in ink in the spaces provided.

Dated this sixth day of February 2017



Executive Director of Regeneration, Economic Development & Environment  
(the officer appointed for the purpose)

## SCHEDULE 1

Parking places in respect of which a vehicle may be left during the permitted hours if it displays a valid parking ticket from a ticket machine.

| 1.                   | 2.                       | 3.                             | 4.                         |
|----------------------|--------------------------|--------------------------------|----------------------------|
| No. of parking place | Designated parking place | Minimum number of parking bays | Special manner of standing |
|                      |                          |                                |                            |

No Items

---

## SCHEDULE 2

Parking places in respect of which a vehicle may be left during the permitted hours if it displays a valid parking ticket from a ticket machine or a valid business permit.

| 1.                   | 2.                       | 3.                             | 4.                         |
|----------------------|--------------------------|--------------------------------|----------------------------|
| No. of parking place | Designated parking place | Minimum number of parking bays | Special manner of standing |
|                      |                          |                                |                            |

No Items

---

### SCHEDULE 3

Parking places in respect of which a vehicle may be left during the permitted hours if it displays a valid residents' permit, a valid residents' visitor parking card or a valid parking ticket from a ticket machine.

| 1.                   | 2.                       | 3.                             | 4.                         |
|----------------------|--------------------------|--------------------------------|----------------------------|
| No. of parking place | Designated parking place | Minimum number of parking bays | Special manner of standing |
|                      |                          |                                |                            |

No Items

---

**SCHEDULE 4**

In relation to a parking place referred to in this Schedule, the expression "permitted hours" means the period between 10am – 12pm (noon) Monday to Friday except for Christmas Day, Good Friday and Bank Holidays

Parking places in respect of which a vehicle may be left during the permitted hours if it displays a valid residents' permit, residents' visitor parking card, business permit or a valid payment by telephone - maximum stay of 2 hours.

| 1<br>No. of parking place | 2<br>Designated parking place   | 3<br>Minimum number of parking bays | 4<br>Special manner of standing |
|---------------------------|---|-------------------------------------|---------------------------------|
| 1.                        | Osterley Road, Isleworth, the south-west side, from the northern flank wall of No. 681 Great West Road south-eastwards for a distance of 15.1 metres<br>Osterley Road   | 1                                   | -<br><br>Amended by 2019/09     |
| 2.                        | Osterley Road, Isleworth, the north-east side, from a point opposite the northern flank wall of No. 681 Great West Road, south-eastwards for a distance of 21.3 metres  | 1                                   | -<br><br>Amended by 2019/09     |
| 3.                        | Osterley Road, Isleworth, the north-east side, From a point 8.5 metres south-east of the common boundary of No. 49 Osterley Road and St Mary's (C of E) Church, Osterley Road to a point 9 metres north-west of the common boundary of St Mary's (C of E) Church, Osterley Road and The Vicarage, Osterley Road | 1                                   | -                               |
| 4.                        | Osterley Road, Isleworth, the south-west side, from a point 13.0 metres north-west of the north-western kerb-line of Church Road, north-westwards for a distance of 20.3 metres   |                                     | -<br><br>Amended by 2019/09     |
| 5.                        | Thornbury Avenue, Isleworth, the north-west side, From a point 8.3 metres south-west of the south-western kerbline of Thornbury Road to a point 16 metres north-east of a point opposite the common boundary of No. 120 Thornbury Road and No. 2 Thornbury Avenue   |                                     |                                 |

#### SCHEDULE 4 (continued)

| 1<br>No. of<br>parking<br>place | 2<br>Designated parking place  | 3<br>Minimum<br>number of<br>parking<br>bays | 4<br>Special<br>manner of<br>standing |
|---------------------------------|--|--|---------------------------------------|
| 6.                              | Thornbury Avenue, Isleworth, the south-east side, From a point 8.3 metres south-west of the south-western kerblines of Thornbury Road to a point 6 metres north-east of the common boundary of No. 120 Thornbury Road and No. 2 Thornbury Avenue | 1  | -                                     |
| 7.                              | Thornbury Road, Isleworth, the south-west side, From a point 3 metres north-west of the south-eastern property boundary of No. 104 Thornbury Road to a point 3 metres south-east of the party wall of Nos. 100 and 102 Thornbury Road            |  |                                       |

## SCHEDULE 5

Parking places in respect of which a vehicle may be left during the permitted hours if it displays a valid business permit.

| 1.                   | 2.                       | 3.                             | 4.                         |
|----------------------|--------------------------|--------------------------------|----------------------------|
| No. of parking place | Designated parking place | Minimum number of parking bays | Special manner of standing |

No Items

---

## SCHEDULE 6

Parking places in respect of which a vehicle may be left during the permitted hours if it displays a valid business permit, residents permit or residents' visiting parking card.

| 1.                   | 2.                       | 3.                             | 4.                         |
|----------------------|--------------------------|--------------------------------|----------------------------|
| No. of parking place | Designated parking place | Minimum number of parking bays | Special manner of standing |

No Items

---

## SCHEDULE 7

In relation to a parking place referred to in this Schedule, the expression "permitted hours" means the period between 10am-12pm (noon) Monday to Friday except for Christmas Day, Good Friday and Bank Holidays

Parking places in respect of which a vehicle may be left during the permitted hours if it displays a valid residents' permit or residents' visiting parking card.

| 1<br>No. of<br>parking<br>place | 2<br>Designated parking place  | 3<br>Minimum<br>number of<br>parking<br>bays | 4<br>Special<br>manner of<br>standing |
|---------------------------------|--|--|---------------------------------------|
| 8.                              | Church Road, Isleworth, the north-west side, From a point 15 metres north-east of the north-eastern kerbline of Thornbury Road to a point 6.2 metres south-west of the north-eastern property boundary of No. 103 Thornbury Road | -  | -                                     |
| 9.                              | Church Road, Isleworth, the north-west side, From a point 2 metres north-east of the south-western property boundary of No. 1 Church Road north-eastwards for a distance of 13 metres  | -  | -                                     |
| 10.                             | Church Road, Isleworth, the north-west side, From a point 0.5 metres south-west of the common boundary of Nos. 1 and 2 Church Road to the party wall of Nos. 6 and 7 Church Road   | -  | -                                     |
| 11.                             | Church Road, Isleworth, the north-west side, From a point 2 metres south-west of the common boundary of Nos. 7 and 8 Church Road north-eastwards for a distance of 4.5 metres  | -  | -                                     |
| 12.                             | Church Road, Isleworth, the north-west side, From a point 0.5 metres north-east of the party wall of Nos. 8 and 9 Church Road north-eastwards for a distance of 20 metres  | -  | -                                     |
| 13.                             | Church Road, Isleworth, the north-west side, From a point 4.5 metres north-east of the common boundary of Nos. 11 and 11a Church Road north-eastwards for a distance of 6 metres   | -  | -                                     |

### SCHEDULE 7 (continued)

| 1                    | 2   | 3                              | 4                          |
|----------------------|---|--------------------------------|----------------------------|
| No. of parking place | Designated parking place  | Minimum number of parking bays | Special manner of standing |
| 14.                  | Church Road, Isleworth, the north-west side, From a point 4.5 metres north-east of the common boundary of No. 11a Church Road and No. 28 Osterley Road to a point 10 metres south-west of the south-western kerbline of Osterley Road                         | -                              | -                          |
| 15.                  | Church Road, Isleworth, the south-east side, From a point 3.3 metres south-west of the common boundary of Nos.11 and 11a Church Road to a point 10.2 metres south-west of the south-western kerbline of Osterley Road   | -                              | -                          |
| 16.                  | Church Road, Isleworth, the south-east side, From the common boundary of 'Vine Lodge', Church Road and 'Osterley Lodge', Church Lane to a point 1.5 metres south-west of a point opposite the common boundary of Nos. 10 and 11 Church Road                   | -                              | -                          |
| 17.                  | Church Road, Isleworth, the south-east side, From a point 17 metres south-west of the common boundary of 'Vine Lodge', Church Road and 'Osterley Lodge', Church Road to a point 7.5 metres south-west of that boundary  | -                              | -                          |
| 18.                  | Church Road, Isleworth, the south-east side, From a point 4.7 metres north-east of the south-western property boundary of 'Ardmore', Church Lane to a point 1 metre south-west of the common boundary of 'Ardmore', Church Lane and 'Vine Lodge', Church Road | -                              | -                          |
| 19.                  | Church Road, Isleworth, the south-east side, From a point 14.5 metres north-east of the north-eastern kerbline of Thornbury Road to a point 1.5 metres north-east of the south-western facing wall of No. 1 Fairacre, Church Road                             | -                              | -                          |

### SCHEDULE 7 (continued)

| 1                    | 2   | 3                              | 4                          |
|----------------------|---|--------------------------------|----------------------------|
| No. of parking place | Designated parking place  | Minimum number of parking bays | Special manner of standing |
| 20.                  | Osterley Road, Isleworth, the south-west side, From a point 5 metres south-east of the common boundary of No. 681 Great West Road and No. 50 Osterley Road to a point 4.5 metres north-west of the party wall of Nos. 46 and 48 Osterley Road     | -                              | -                          |
| 21.                  | Osterley Road, Isleworth, the south-west side, From a point 1 metre north-west of the common boundary of Nos. 38 and 40 Osterley Road to the common boundary of Nos. 34 and 36 Osterley Road  | -                              | -                          |
| <del>22.</del>       | <del>Osterley Road, the south west side, From a point 33.5 metres north west of the north western kerbline of Church Road to a point 7.5 metres north west of that kerbline</del>   | -                              | -                          |
|                      | Revoked by 2019/09  |                                |                            |
| 23.                  | Osterley Road, Isleworth, the north-east side, From a point 7 metres south-east of the north-western property boundary of No. 51 Osterley Road south-eastwards for a distance of 5 metres   | -                              | -                          |
| 24.                  | Osterley Road, Isleworth, the north-east side, From a point 5 metres south-east of the common boundary of Nos. 57 and 59 Osterley Road south-eastwards for a distance of 7.5 metres   | -                              | -                          |
| 25.                  | Thornbury Avenue, Isleworth, the north-west side, From a point 6 metres north-east of a point opposite the common boundary of No. 120 Thornbury Road and No. 2 Thornbury Avenue to a point 6 metres north-east of its south-westernmost extremity | -                              | -                          |
| 26.                  | Thornbury Avenue, Isleworth, the south-east side, From a point 6 metres north-east of the common boundary of No. 120 Thornbury Road and No. 2 Thornbury Avenue to a point 5.5 metres north-east of its south-westernmost extremity                | -                              | -                          |

**SCHEDULE 7 (continued)**

| 1<br>No. of<br>parking<br>place | 2<br>Designated parking place   | 3<br>Minimum<br>number of<br>parking<br>bays | 4<br>Special<br>manner of<br>standing |
|---------------------------------|---|--|---------------------------------------|
| 27.                             | Thornbury Road, Isleworth, the north-east side, From a point 5.5 metres south-east of the common boundary of Nos. 127 and 125a Thornbury Road south-eastwards for a distance of 4.5 metres  | -  | -                                     |
| 28.                             | Thornbury Road, Isleworth, the north-east side, From a point 5.3 metres south-east of the common boundary of Nos. 123 and No. 125b Thornbury Road to a point 5.5 metres north-west of the common boundary of Nos. 121 and 123 Thornbury Road              | -  | -                                     |
| 29.                             | Thornbury Road, Isleworth, the north-east side, From a point 6.3 metres south-east of the common boundary of Nos. 121 and 123 Thornbury Road to the common boundary of Nos. 119 and 121 Thornbury Road  | -  | -                                     |
| 30.                             | Thornbury Road, Isleworth, the north-east side, From a point 3 metres north-west of the common boundary of Nos. 113 and 115 Thornbury Road to the common boundary of Nos. 109 and 111 Thornbury Road  | -  | -                                     |
| 31.                             | Thornbury Road, Isleworth, the north-east side, From a point 1.1 metres north-west of the party wall of Nos. 107 and 109 Thornbury Road to the common boundary of Nos. 105 and 107 Thornbury Road   | -  | -                                     |
| 32.                             | Thornbury Road, Isleworth, the north-east side, From a point 14.5 metres south-east of the south-eastern kerbline of Church Road to a point 2.5 metres north-west of the common boundary of Nos. 7-12 Fairacre, Thornbury Road and No. 101 Thornbury Road |  |                                       |
| 33.                             | Thornbury Road, Isleworth, the north-east side, From a point 6 metres south-east of the common boundary of Nos. 7-12 Fairacre, Thornbury Road and No. 101 Thornbury Road to a point 5 metres south-east of that common boundary                           |  |                                       |

### SCHEDULE 7 (continued)

| 1<br>No. of<br>parking<br>place | 2<br>Designated parking place   | 3<br>Minimum<br>number of<br>parking<br>bays | 4<br>Special<br>manner of<br>standing |
|---------------------------------|---|--|---------------------------------------|
| 34.                             | Thornbury Road, Isleworth, the north-east side, From the common boundary of Nos. 95 and 97 Thornbury Road to a point 1.5 metres north-west of the south-eastern property boundary of No. 91 Thornbury Road  | -  | -                                     |
| 35.                             | Thornbury Road, Isleworth, the north-east side, From a point 1.3 metres south-east of the north-western property boundary of No. 89 Thornbury Road to a point 1.2 metres north-west of the common boundary of Nos. 87 and 89 Thornbury Road           | -  | -                                     |
| 36.                             | Thornbury Road, Isleworth, the north-east side, from a point 4.9 metres south-east of the common boundary of Nos. 87 and 89 Thornbury Road to a point 14 metres north-west of the north-western kerblines of Moreton Avenue                           | -  | -                                     |
| 37.                             | Thornbury Road, Isleworth, the south-west side, From a point 10 metres south-east of a point opposite the south-eastern kerblines of Church Road to a point 0.5 metres north-west of a point opposite the party wall of Nos. 95 and 97 Thornbury Road | -  | -                                     |

Items 65 to 89 were added by TMO 2021/28

## SCHEDULE 8

Parking places in respect of which a vehicle may be left during the permitted hours if it displays a valid residents' permit.

| 1.                   | 2.                       | 3.                             | 4.                         |
|----------------------|--------------------------|--------------------------------|----------------------------|
| No. of parking place | Designated parking place | Minimum number of parking bays | Special manner of standing |

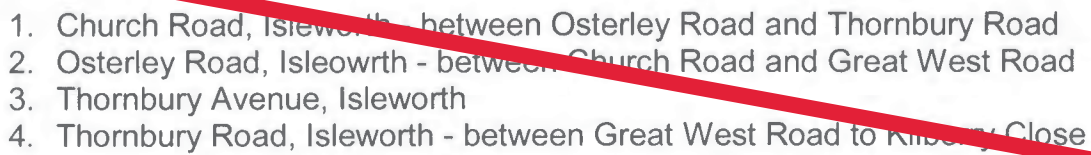
No Items

---

## **SCHEDULE 9**

### **Streets or parts of streets for the purpose of the definition of “business”**

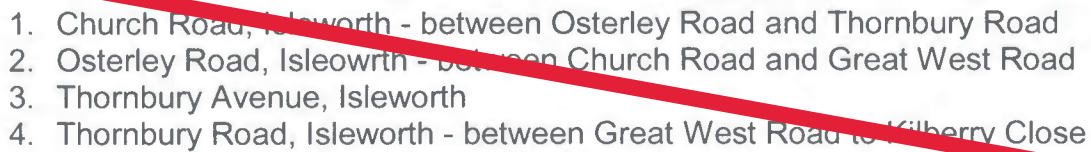
Schedule 9 replaced by TMO 2021/28

- 
1. Church Road, Isleworth - between Osterley Road and Thornbury Road
  2. Osterley Road, Isleworth - between Church Road and Great West Road
  3. Thornbury Avenue, Isleworth
  4. Thornbury Road, Isleworth - between Great West Road to Kilberry Close

Schedule 10 replaced by TMO 2021/28

## **SCHEDULE 10**

### **Streets or parts of streets for the purpose of the definition of “resident”**

- 
1. Church Road, Isleworth - between Osterley Road and Thornbury Road
  2. Osterley Road, Isleworth - between Church Road and Great West Road
  3. Thornbury Avenue, Isleworth
  4. Thornbury Road, Isleworth - between Great West Road to Kilberry Close

**SCHEDULE 11**  
**On-Street Pay by Phone Parking Charges (excluding service charge)**

| Charge | Period<br>(Minutes) |
|--------|---------------------|
| £0.20  | 5                   |
| £0.40  | 10                  |
| £0.60  | 15                  |
| £0.80  | 20                  |
| £1.00  | 25                  |
| £1.20  | 30                  |
| £1.40  | 35                  |
| £1.60  | 40                  |
| £1.80  | 45                  |
| £2.00  | 50                  |
| £2.20  | 55                  |
| £2.40  | 60                  |
| £2.60  | 65                  |
| £2.80  | 70                  |
| £3.00  | 75                  |
| £3.20  | 80                  |
| £3.40  | 85                  |
| £3.60  | 90                  |
| £3.80  | 95                  |
| £4.00  | 100                 |
| £4.20  | 105                 |
| £4.40  | 110                 |
| £4.60  | 115                 |
| £4.80  | 120                 |
| £0.20  | 5                   |
| £0.40  | 10                  |
| £0.60  | 15                  |
| £0.80  | 20                  |
| £1.00  | 25                  |
| £1.20  | 30                  |
| £1.40  | 35                  |
| £1.60  | 40                  |
| £1.80  | 45                  |
| £2.00  | 50                  |
| £2.20  | 55                  |
| £2.40  | 60                  |
| £2.60  | 65                  |
| £2.80  | 70                  |
| £3.00  | 75                  |
| £3.20  | 80                  |

| Charge | Period<br>(Minutes) |
|--------|---------------------|
| £3.40  | 85                  |
| £3.60  | 90                  |
| £3.80  | 95                  |
| £4.00  | 100                 |
| £4.20  | 105                 |
| £4.40  | 110                 |
| £4.60  | 115                 |
| £4.80  | 120                 |
| £5.00  | 125                 |
| £5.20  | 130                 |
| £5.40  | 135                 |
| £5.60  | 140                 |
| £5.80  | 145                 |
| £6.00  | 150                 |
| £6.20  | 155                 |
| £6.40  | 160                 |
| £6.60  | 165                 |
| £6.80  | 170                 |
| £7.00  | 175                 |
| £7.20  | 180                 |
| £7.40  | 185                 |
| £7.60  | 190                 |
| £7.80  | 195                 |
| £8.00  | 200                 |
| £8.20  | 205                 |
| £8.40  | 210                 |
| £3.40  | 85                  |
| £3.60  | 90                  |
| £3.80  | 95                  |
| £4.00  | 100                 |
| £4.20  | 105                 |
| £4.40  | 110                 |
| £4.60  | 115                 |
| £4.80  | 120                 |
| £5.00  | 125                 |
| £5.20  | 130                 |
| £5.40  | 135                 |
| £5.60  | 140                 |
| £5.80  | 145                 |
| £6.00  | 150                 |

| Charge | Period<br>(Minutes) |
|--------|---------------------|
| £6.20  | 155                 |
| £6.40  | 160                 |
| £6.60  | 165                 |
| £6.80  | 170                 |
| £7.00  | 175                 |
| £7.20  | 180                 |
| £7.40  | 185                 |
| £7.60  | 190                 |
| £7.80  | 195                 |
| £8.00  | 200                 |
| £8.20  | 205                 |
| £8.40  | 210                 |
| £8.60  | 215                 |
| £8.80  | 220                 |
| £9.00  | 225                 |
| £9.20  | 230                 |
| £9.40  | 235                 |
| £6.20  | 155                 |
| £6.40  | 160                 |
| £6.60  | 165                 |
| £6.80  | 170                 |
| £7.00  | 175                 |
| £7.20  | 180                 |
| £7.40  | 185                 |
| £7.60  | 190                 |
| £7.80  | 195                 |
| £8.00  | 200                 |
| £8.20  | 205                 |
| £8.40  | 210                 |
| £8.60  | 215                 |
| £8.80  | 220                 |
| £9.00  | 225                 |
| £9.20  | 230                 |
| £9.40  | 235                 |
| £9.60  | 240                 |
| £9.80  | 245                 |
| £10.00 | 250                 |
| £10.20 | 255                 |
| £10.40 | 260                 |
| £10.60 | 265                 |

**SCHEDULE 12**  
**Business Permit Charges**

|                          | <b>12-month permit</b> |
|--------------------------|------------------------|
| <b>Goods vehicle</b>     | £506.25                |
| <b>Passenger vehicle</b> | £753.75                |

**SCHEDULE 13**  
**Resident Permit Charges**

|  | <b>12 month permit</b><br>Band A and B *<br>vehicles registered<br>on or after 1 March<br>2001 | <b>12 month permit</b><br>All other vehicles |
|--|--|--|
| <b>First vehicle</b>                           | £40  | £80  |
| <b>Second vehicle</b>                          | £133   | £133   |
| <b>Third &amp;<br/>subsequent<br/>vehicles</b> | £220   | £220   |

\* Vehicles whose CO<sub>2</sub> emissions figure does not exceed 110 g/km

**SCHEDULE 14**  
**Residents' Visitors Parking Card Charges**

|   | <b>Each card</b> |
|---|------------------|
| <b>Residents' visitors parking card</b> | £22.50           |

---

**EXPLANATORY NOTE**

(This note is not part of the Order, but is intended to indicate its general purport)

This Order designates parking places in Thornbury Avenue CPZ in the lengths of Church Road, Osterley Road, Thornbury Avenue and Thornbury Road, Isleworth

# Traffic Management Order

2019 No.62

---

The London Borough of Hounslow (Twickenham Stadium Event Day) (Parking Places)  
Order 2019

Made on 11 November 2019  
Coming into operation on 2 December 2019

---

## ARRANGEMENT OF ARTICLES

| <b>PART I - PRELIMINARY</b>   | Article |
|---|---------|
| Citation and commencement   | 1       |
| Revocations   | 2       |
| Interpretation  | 3       |
| <b>PART II - DESIGNATION OF PARKING PLACES</b>                                    | Article |
| Designation of parking places   | 4       |
| Number and situation of parking bays and parking spaces                           | 5       |
| Manner of standing in a parking place   | 6       |
| Vehicles for which parking places are designated                                  | 7       |
| Display of permits and tickets  | 8       |
| Contravention   | 9       |
| Movement of a vehicle in a parking place in an emergency                          | 10      |
| <b>PART III - SUPPLEMENTARY PROVISIONS</b>  |         |
| <b>Section 1 – General</b>  | Article |
| Period for which a vehicle may be left after the penalty charge has been incurred | 11      |
| Power to suspend the use of a parking place                                       | 12      |
| Restriction on the use of a parking place   | 13      |

|  |    |
|--|----|
| Restriction on waiting by a vehicle in a parking place               | 14 |
| Manner of waiting in a parking place                                 | 15 |
| Installation of ticket parking meters, placing of traffic signs, etc | 16 |

## **Section 2 - Permits**

|   |    |
|---|----|
| Application for and issue of residents' permits for the use of parking places | 17 |
| Application for and issue of business permits for the use of parking places   | 18 |
| Surrender, withdrawal and validity of permits                                 | 19 |
| Application for and issue of duplicate permits                                | 20 |
| Form of permits   | 21 |

## **Section 3 - Residents' Visitor Parking Cards**

|   |    |
|---|----|
| Application for and issue of residents' visitor parking cards for the use of parking places | 22 |
| Surrender, withdrawal and validity of residents' visitor parking card                       | 23 |
| Application for the issue of replacement residents' visitor parking cards                   | 24 |
| Form of residents' visitor parking cards  | 25 |

## **SCHEDULES**

Schedule 1 - Business Permit, Resident Permit and Residents' Visitor Parking Card parking places

Schedule 2 - Streets or parts of streets for the purpose of the definition of business user

Schedule 3 - Streets or parts of streets for the purpose of the definition of resident

The Council of the London Borough of Hounslow, having consulted the Commissioner of Police of the Metropolis, in exercise of the powers conferred by sections 45, 46, 49, 51 and 124 of and Part III and Part IV of Schedule 9 to the Road Traffic Regulation Act 1984<sup>1</sup> as amended and the Traffic Management 2004<sup>2</sup> and of all other enabling powers hereby make the following Order:

---

<sup>1</sup> 1984 c.27

<sup>2</sup> 2004 c.18

## **PART I - PRELIMINARY**

### **1. Citation and Commencement**

- (1) This Order may be cited as The London Borough of Hounslow (Twickenham Stadium Event Day) (Parking Places) Order 2019 and shall come into operation for all purposes on 2 December 2019.

### **2. Revocation**

- (1) Without prejudice to the validity of anything done or to any liability incurred in respect of any act or omission before the coming into operation of this Order the following Orders are hereby revoked:
  - (a) None

### **3. Interpretation**

- (1) In this Order, except where the context otherwise requires, the following expressions have the meanings hereby respectively assigned to them:

“civil enforcement officer” has the same meaning as in the Traffic Management Act 2004;

"Council" means the Council of the London Borough of Hounslow;

"disabled person" and "disabled person's badge" have the same meanings as in the Disabled Persons (Badges for Motor Vehicles) (England) Regulations 2000<sup>3</sup>;

"disabled person's vehicle" has the same meaning as in the Local Authorities' Traffic Orders (Exemptions for Disabled Persons) (England and Wales) Regulations 2000<sup>4</sup>;

"driver" in relation to a vehicle waiting in a parking place means the person driving the vehicle at the time it was left in the parking place;

“event days” means the days when events are being held at the Rugby Football Union ground, Rugby Road, Twickenham and when the relevant signs are displayed

"goods" means goods of any kind whether animate or inanimate and includes postal packets of any description; and "delivering" and "collecting" in relation to any goods includes checking the goods for the purpose of their delivery or collection;

"goods vehicle" has the same meaning as in the The Traffic Signs Regulations and General Directions 2002<sup>5</sup>;

“household” means either one person living alone or a group of people (related or not) living together in a room, or rooms, or flat or house having an individual postal address.

---

<sup>3</sup> SI.2000/882

<sup>4</sup> SI.2000/683

<sup>5</sup> SI.2002/3113

“motor cycle and invalid carriage” have the same meaning respectively as in Section 136 of the Road Traffic Regulation Act 1984;

"owner", has the same meaning as in the Civil Enforcement of Parking Contraventions (England) General Regulations 2007<sup>6</sup>;

“parking contravention” has the meaning as assigned to it in Part 1 of Schedule 7 of the Traffic Management Act 2004;

"parking place" means any area on a highway designated as such by this Order;

“parking space” means a space in a parking place referred to in the Schedules to this Order which is provided for leaving of vehicles;

"passenger vehicle" means a motor vehicle (other than a motor cycle or invalid carriage) constructed or adapted solely for the carriage of not more than eight passengers (exclusive of the driver) and their effects and not drawing a trailer;

“penalty charge” has the same meaning as in the Civil Enforcement of Parking Contraventions (England) General Regulations 2007

“penalty charge and reduced penalty charge” means a charge set by the Council under the provisions of Part 6 of the Traffic Management 2004 and with the approval of the Secretary of State for Transport which is to be paid to the Council within 28 days beginning on the date of the Notice, or in 14 days in the case of a reduced penalty charge, following the issue of the penalty charge notice;

“penalty charge notice” has the same meaning as in the Civil Enforcement of Parking Contraventions (England) General Regulations 2007;

"permitted hours", in relation to a parking place, means the period specified at the beginning of the Schedule relating to that parking place;

“resident” means a person whose usual place of abode is at the premises the postal address of which is in any street or part of a street described in Schedule 3;

“residents’ permit” means a residents’ permit issued under the provisions of Article 26;

“residents’ permit holder” means a person to whom a residents’ permit has been issued under the provisions of Article 26;

“residents’ visitor parking card” means a residents’ visitor parking card issued under the provisions of Article 33;

"Schedule" means a Schedule to this Order;

"telecommunications system" has the same meaning as in the Telecommunications Act 1984<sup>7</sup>;

“user”, in relation to a vehicle, means the person by whom such a vehicle is kept and used;

---

<sup>6</sup> SI.2007/3483

<sup>7</sup> 1984 c.12

“valid residents’ visitor parking card” means a residents’ visitor parking card validated by entering the following indications by or on behalf of the driver:

- (a) the registration mark of the vehicle;
- (b) the month and the date in the month; and
- (c) the time of arrival.

- (2) Any reference in this Order to any enactment shall be construed as a reference to that enactment as amended, applied, consolidated, re-enacted by or as having effect by virtue of any subsequent amendment.
- (3) For the purposes of this Order a vehicle shall be regarded as displaying a disabled person's badge in the relevant position when it is so regarded for the purposes of Regulation 3 of the Local Authorities' Traffic Orders (Exemptions for Disabled Persons) (England and Wales) Regulations 2000<sup>8</sup>.

## **PART II - DESIGNATION OF PARKING PLACES**

### **4. Designation of parking places**

- (1) The areas of highway as described in column 2 of Schedule 1 are designated as a parking places.
- (2) The limits of each parking place and the limits of each parking space within a parking place shall be indicated on the highway by traffic signs (road markings) of any size, colour and type prescribed or authorised under Section 64 of the Road Traffic Regulation Act 1984

### **5. Number and situation of parking spaces**

- (1) The number of parking spaces in each parking place shall not be less than the number specified in relation to that parking place in column 3 of Schedule 1.
- (2) The number and situation of parking spaces in each parking place shall be determined by the Council.

### **6. Manner of standing in a parking place**

- (1) Every vehicle left in a parking place shall stand so that every part of the vehicle is wholly within the limits of any parking space if so marked, or within the limits of any parking place.
- (2) Every vehicle left in a parking place in relation to which special provisions as to the manner of standing of a vehicle in that parking place is specified in column 4 of Schedule 1 shall stand so that as to be in accordance with those provisions.

### **7. Vehicles for which parking places are designated**

- (1) Each parking place referred to in Schedule 1 may be used subject to the provisions of this Order for the leaving during the permitted hours of such vehicles as are passenger vehicles, goods vehicles, motor cycles, or invalid carriages.

---

<sup>8</sup> SI 2000/683

- (2) Subject to the provisions of this Order, a person leaving a vehicle in a parking place referred to in Schedule 1 during the permitted hours shall either:
  - (a) cause to be displayed at all times a valid residents' permit; or
  - (b) cause to be displayed at all times a valid residents' visitors parking card

## **8. Display of permits and tickets**

- (1) At all times during which a vehicle is left in a parking place during the permitted hours and where required to do so by Article 7, the driver shall cause either a valid permit, or a valid residents' visitor parking card, issued for that vehicle, to be displayed on the front or kerb side of the vehicle so that either:
  - (a) all of the particulars of the residents' permit referred to in Article 32(1) are clearly visible from the front or kerb side of the vehicle; or
  - (b) all of the particulars of the visitor parking card referred to in Article 37(1) are clearly visible from the front or kerb side of the vehicle and have been duly completed.

## **9. Contravention**

- (1) If a vehicle is left in a parking place at any time without complying with the provisions of this Order, then a contravention of this Order and a parking contravention within Part 1 of Schedule 7 to the Traffic Management Act 2004, shall deemed to have occurred.
- (2) Where a vehicle is left in a parking place without complying with the provisions of this Order, the vehicle may be removed or caused to be removed from that parking place as provided for by Regulations made under section 99 of the Road Traffic Regulation Act 1984.

## **10. Movement of a vehicle in a parking place in an emergency**

- (1) A police constable in uniform, a traffic warden or Civil Enforcement Officer may move or cause to be moved a vehicle from a parking place in an emergency.

# **PART III - SUPPLEMENTARY PROVISIONS**

## **Section 1 - General**

### **11. Period a vehicle may be left after the penalty charge has been incurred**

- (1) The period for which a vehicle may be left in a parking place during the permitted hours after the penalty charge has been incurred shall not exceed one hour.

### **12. Power to suspend the use of a parking place**

- (1) Any person duly authorised by the council or by the Commissioner of Police of the Metropolis may suspend the use of a parking place or any part thereof whenever he considers such suspension reasonably necessary:
  - (a) for the purpose of facilitating the movement of traffic or promoting its safety;
  - (b) for the purpose of any building operation, demolition or excavation adjacent to the parking place, the maintenance, improvement or reconstruction of the highway or the cleansing of gullies in or adjacent to the parking place, the laying,

- erection, alteration or repair in or adjacent to the parking place of any sewer or of any main, pipe or apparatus for the supply of gas, water or electricity or any telecommunication system or the placing, maintenance or removal of any traffic sign;
- (c) for the convenience of occupiers of premises adjacent to the parking place on any occasion of the removal of furniture to or from one office or dwelling house adjacent to the parking place from or to a depository, another office or dwelling house;
  - (d) on any occasion on which it is likely by reason some special attraction that any street will be thronged or obstructed; or
  - (e) for the convenience of occupiers of premises adjacent to the parking place at times of weddings or funerals, or on other special occasions.
- (2) A police constable in uniform or traffic warden may suspend for not longer than twenty four hours the use of a parking place or any part thereof whenever they consider suspension reasonably necessary for the purposes of facilitating the movement of traffic or promoting its safety.
- (3) Any person suspending the use of a parking place or any part thereof in accordance with the provisions of paragraph (1), or as the case may be, paragraph (2) of this Article shall thereupon place or cause to be placed in or adjacent to any part of that parking place which is suspended a clear sign or notice indicating that waiting by vehicles is prohibited.
- (4) No person shall cause or permit a vehicle to wait in a parking place or part thereof during such period as there is in or adjacent to that part of the parking place a traffic sign placed in pursuance of paragraph (3) of this Article. Provided that nothing in this paragraph shall apply to:
- (a) any vehicle being used for fire brigade, ambulance or police purposes or any vehicle which is waiting for any reason specified in Article 23(1) (c) (e) or (f); or
  - (b) anything done with the permission of the person suspending the use of the parking place or part thereof in pursuance of paragraph (1) of this Article.

### **13. Restriction on use of a parking place**

- (1) No person shall use any parking place or any vehicle while it is in a parking place in connection with the sale or offering for sale of any goods to any person in or near the parking place or in connection with the selling or offering for sale of his skill in handicraft or his services in any other capacity. Provided that nothing in this Article shall prevent the sale of goods from a vehicle:
- (a) if the goods are immediately delivered at or taken into premises adjacent to the vehicle from which the sale effected; or
  - (b) if the vehicle is one to which provisions of Article 23(1)(i) apply.

### **14. Restriction on waiting by a vehicle in a parking place**

- (1) Any vehicle may wait during the permitted hours anywhere in any part of a parking place if the use of that part has not been suspended and if the vehicle is waiting:
- (a) for so long as is necessary to enable a person to board or alight from the vehicle and to load thereon or unload therefrom their personal luggage;

- (b) for so long as is necessary to enable goods to be loaded onto the vehicle from premises adjacent to the parking place or unloaded from the vehicle to premises adjacent to the parking place;
  - (c) for so long as is necessary for postal packets to be collected from or delivered to premises or posting boxes adjacent to the parking place in which the vehicle is waiting;
  - (d) whilst being used for fire brigade, ambulance or police purposes or, not being a passenger vehicle, is being used in the service of a local authority in pursuance of statutory powers or duties provided that in all the circumstances it is reasonably necessary in the exercise of such powers or in the performance of such duties for the vehicle to wait in the place in which it is waiting;
  - (e) the vehicle is waiting only for so long as may be necessary to enable it to be used in connection with the removal of any obstruction to traffic;
  - (f) owing to the driver being prevented from proceeding by circumstances beyond his control or to such waiting being necessary in order to avoid an accident;
  - (g) the vehicle not being a passenger vehicle is waiting only for so long as may be reasonably necessary to enable it to be used for any purpose specified in Article 21(1) (b);
  - (h) the vehicle is in actual use in connection with the removal of furniture to or from one office or dwelling house adjacent to the parking place from or to a depository, another office or dwelling house; or
  - (i) the vehicle is waiting otherwise than in a parking bay or parking space if goods are being sold or offered or exposed for sale from the vehicle by a person who is licensed by the Council to sell goods from a stationary vehicle on a pitch situated in a parking space.
- (2) Nothing in the foregoing provisions of this Order shall be taken as authorising anything which would be a contravention of any Regulations made or having effect as if made under Section 25 of the Road Traffic Regulation Act 1984.

## **15. Manner of waiting in a parking place**

- (1) Every vehicle waiting in a parking place by virtue of the provisions of Article 23(1) (c), (g), (h) or (i) shall stand so that every part of the vehicle is wholly within the limits of the parking place unless the width of the vehicle precludes compliance with this paragraph.
- (2) If the width of the vehicle does preclude compliance with paragraph (1) of this Article the vehicle waiting in the parking place shall stand so that the longitudinal axis of the vehicle is parallel to the edge of the carriageway and the distance between the said edge and the nearest wheel of the vehicle is not more than 300 millimetres.
- (3) Every vehicle left in a parking place in relation to which special provisions as to the manner of standing of a vehicle in that parking place is specified in column 4 of Schedule 1 shall stand so that as to be in accordance with those provisions.

## **16. Placing of traffic signs etc.**

- (1) The Council shall:
  - (a) cause the limits of each parking place to be indicated on the carriageway by placing and maintaining thereon traffic signs (road markings) of any size, colour

- and type prescribed or authorised under Section 64 of the Road Traffic Regulation Act 1984;
- (c) place and maintain in or in the vicinity of each parking place traffic signs of any size, colour and type prescribed by or authorised under the Road Traffic Regulation Act 1984; and
  - (d) carry out such other work as is reasonably required for the purpose of the satisfactory operation of a parking place.

## **Section 2 - Residents' Permits**

### **17. Application for and issue of residents' permits for the use of parking places**

- (1) Any resident who is the user of a vehicle of the following class, that is to say a passenger vehicle, a goods vehicle the overall height of which does not exceed 2.28 metres and the overall length of which does not exceed 5.25 metres, a motor cycle or an invalid carriage, may apply to the Council for the issue of a residents' permit in respect of that vehicle and any such application shall be made on a form issued by and obtainable from the Council and shall include the particulars and information required by such form to be supplied.
- (2) The Council may at any time require an applicant for a residents' permit or a residents' permit holder to produce to an officer of the Council such evidence in respect of an application for a residents' permit made to them as they may reasonably call for to verify any particulars of information given to them or in respect of any residents' permit issued by them as they may reasonably call for to verify that the residents' permit is valid.
- (3) In receipt of an application duly made under the foregoing provisions of this Article, the Council, upon being satisfied that the applicant is a resident and is the user of a vehicle of the class specified in paragraph (1) of this Article, shall issue to the applicant therefor one residents' permit for the leaving during the permitted hours in a parking place referred to in Schedule 1 of the vehicle to which such residents' permit relates by the owner of such vehicle or by any person using such with the consent of the owner other than a person to whom such vehicle has been let for hire or reward. Provided that, subject to the provisions of Article 27, the Council shall not issue a residents' permit to any resident which would be valid during any period during Which any other residents' permit issued to that resident is or would be valid.
- (4) Subject to the provisions of this Order a residents' permit shall be valid for a period of twelve months running from the beginning of the month in which the residents' permit first became valid.
- (5) Notwithstanding the foregoing provisions of this Order, no permit shall be issued to a resident of a housing unit subject to a planning consent to which has been appended an Informative or which is restricted by a planning obligation made under section 106 of the Town and Country Planning Act 1990a indicating that such resident will not be entitled to a residents' parking permit.

### **18. Application for and issue of business permits for the use of parking places**

- (1) Any business user who is the owner of a vehicle or a motor cycle may apply to the Council for the issue of a business permit in respect of that vehicle and any such

application shall be made on a form issued by and obtainable from the Council and shall include the particulars and information required by such form to be supplied.

- (2) The Council may at any time require an applicant for a business permit or a business permit holder to produce to an officer of the Council such evidence in respect of an application for a business permit made to them as they may reasonably call for to verify any particulars or information given to them or in respect of any business permit issued by them as they may reasonably call for to verify that the business permit is valid.
- (3) Upon receipt of an application duly made under the foregoing provisions of this Article, the Council upon being satisfied that the applicant is a business user is the owner of a vehicle of the class specified in paragraph (1) of this Article, shall issue to the applicant therefor one business permit for the leaving during the permitted hours in a parking space in any parking place referred to in Schedule 1 to this Order of the vehicle to which such business permit relates by the owner of such vehicle or by any person using such vehicle with the consent of the owner other than a person to whom such vehicle has been let for hire or reward.
- (4) Subject to the provisions of this Order a business permit shall be valid for a period of twelve months running from the date on which the business permit first becomes valid.
- (3) The Council may at its absolute discretion limit the number of business permits that are issued at any one time in respect of businesses.

#### **19. Surrender, withdrawal and validity of permits**

- (1) A permit holder may surrender a permit to the Council at any time and shall surrender a permit to the Council on the occurrence of any one of the events set out in paragraph (3) of this Article or in accordance with the provisions of paragraph (5) of this Article.
- (2) The Council may, by notice in writing served on the permit holder by sending the same by recorded delivery service to the residents' permit holder at the address shown by that person on the application for the permit or at any other address believed to be that person's place of abode, withdraw a residents' permit if it appears to the Council that any one of the events set out in paragraph (3)(a), (b) or (d) of this Article has occurred and the residents' permit holder shall surrender the residents' permit to the Council within 48 hours of the receipt of the afore-mentioned notice.
- (3) The events referred to in the foregoing provisions of this Article are:
  - (a) the permit holder ceasing to be a resident or a business user;
  - (b) the permit holder ceasing to be the owner of the vehicle in respect of which the permit was issued;
  - (c) the withdrawal of such permit by the Council under the provisions of paragraph (2) of this Article;
  - (d) the vehicle in respect of which such permit was issued being adapted or used in such a manner that it is not a vehicle of the class specified in respect of the parking place;
  - (e) the issue of the duplicate permit by the Council under the provisions of Article 31;

- (f) the permit ceasing to be valid pursuant to the provisions of paragraph (4) of this Article.
- (4) Without prejudice to the foregoing provisions of this Article, a permit shall cease to be valid at the expiration of the period specified thereon or the occurrence of any one of the events set out in paragraph (3) (a), (b), (c), (d), (e) or (f) of this Article, whichever is the earlier.

## **20. Application for and issue of a duplicate permit**

- (1) If a permit is mutilated or accidentally defaced or the figures or particulars thereon have become illegible or the colour of the permit has become altered by fading or otherwise, the permit holder shall either surrender it to the Council or apply to the Council for the issue to him of a duplicate permit and the Council upon the receipt of the permit, shall issue a duplicate permit so marked and upon such issue the permit shall become valid.
- (2) If a permit is lost or destroyed, the permit holder may apply to the Council for the issue to him of a duplicate permit and the Council, upon being satisfied as to the loss or destruction, shall issue a duplicate permit so marked and upon such issue the permit shall become valid.
- (3) The provisions of this Order shall apply to a duplicate permit and an application therefore as if it were a permit or, as the case may be, an application therefor.

## **21. Form of permit**

- (1) A residents' permit shall be in writing and shall include the following particulars:
  - (a) the registration mark of the vehicle in respect of which the permit is issued;
  - (b) the period during which, subject to the provisions of Article 26(4), the residents' permit shall remain valid;
  - (c) the zone to which the permit applies;
  - (d) an indication that the residents' permit has been issued by the Council; and
  - (e) permit type.
- (2) A business permit shall be in writing and shall include the following particulars:
  - (a) the registration mark of the vehicle in respect of which the permit has been issued or the name of the company to which the permit has been issued;
  - (b) the period during which, subject to the provisions of Article 28(4), the business permit shall remain valid;
  - (c) the zone to which the permit applies;
  - (d) an indication that the business permit has been issued by the Council; and
  - (e) permit type.

### **Section 3 - Residents' Visitor Parking Cards**

#### **22. Application for the issue of residents' visitor parking cards for the use of parking places**

- (1) Any resident may apply to the Council for the issue of up to ten residents' visitor parking cards for a vehicle of the class described in Article 26(1) and belonging to a person visiting that household and any such application shall be made on a form issued by and obtainable from the Council and shall include the particulars and information required by such form to be supplied.
- (2) The Council may at any time require an applicant for residents' visitor parking cards to produce to an officer of the Council such evidence in respect of an application for such a residents' visitor parking cards made to them as they may reasonably call for to verify any particulars or information given to them.
- (3) On receipt of an application duly made under the foregoing provisions of this Article the Council upon being satisfied that the applicant is a resident, shall issue to the applicant the residents' visitors parking cards.
- (4) The number of residents' visitor parking cards shall be restricted to a maximum of ten residents' visitor parking cards per household in any 12 month period.

#### **23. Surrender, withdrawal and validity of a residents' visitor parking card**

- (1) A householder may surrender a residents' visitor parking card to the Council at any time and shall surrender a residents' visitor parking card to the Council on the occurrence of the event set out in paragraph (3) of this Article or in accordance with the provisions of paragraph (5) of this Article.
- (2) The Council may, by notice in writing served on the householder by sending the same by recorded delivery service to the householder at the address shown by that person on the application for the residents' visitor parking card or any other address believed to be that person's place of abode, withdraw a residents' visitor parking card if it appears to the Council that the event set out in paragraph (3)(a) of this Article has occurred and the householder shall surrender the residents' visitor parking card to the Council within 48 hours of the receipt of the afore-mentioned notice.
- (3) The events referred to in the foregoing provisions of this Article are:
  - (a) the householder ceasing to be a resident;
  - (b) the withdrawal of such a residents' visitor parking card by the Council under the provisions of paragraph (2) of this Article;
  - (c) the residents' visitor parking card ceasing to be valid pursuant to the provisions of paragraph (4) of this Article.
- (4) Without prejudice to the foregoing provisions of this Article, a residents' visitor parking card shall cease to be valid at the expiration of the period specified thereon or on the occurrence of any one of the events set out in paragraph (3) (a) or (b) of this Article, whichever is the earlier.

## **24. Application for and issue of replacement residents' visitor parking cards**

- (1) If a residents' visitor parking card is mutilated or accidentally defaced or the figures or particulars thereon have become illegible or the colour of the residents' visitor parking card has become altered by fading or otherwise, the householder shall either surrender it to the Council or apply to the Council for the issue of a replacement residents' visitor parking card and the Council, upon receipt of the residents' visitor parking card, shall issue a replacement residents' visitor parking card.
- (2) The provisions of this Order shall apply to a replacement residents' visitor parking card and an application therefor as if it were a residents' visitor parking card or, as the case may be, an application therefor.

## **25. Form of residents' visitor parking card**

- (1) A residents' visitor parking card shall be in writing and shall include the following particulars:
  - (a) the year;
  - (b) the month;
  - (c) the date in the month;
  - (d) the time of arrival;
  - (e) the vehicle registration mark;
  - (f) the period during which, subject to the provisions of Article 33(3), the residents' visitor parking card may remain valid;
  - (g) the zone to which the residents' visitors parking card applies;
  - (h) an indication that the residents' visitor parking card has been issued by the Council.
- (2) The details required by paragraph (1)(a), (1)(b), (1)(c), (1)(d) and (1)(e) shall be written in on the residents' visitors parking card in ink in the spaces provided.

Dated this eleventh day of November 2019.



Assistant Director Transport, Parking & Environmental Strategy  
(the officer appointed for the purpose)

## Schedule 1

In relation to a parking place referred to in this Schedule, the expression “permitted hours” means the period between 7am-11pm on Event Days

Parking places in respect of which a vehicle may be left during the permitted hours if it displays a valid business permit or a valid residents’ permit or a residents’ visitor parking card.

| 1<br>No. of parking place | 2<br>Designated parking place  | 3<br>Minimum number of parking bays | 4<br>Special manner of standing           |
|---------------------------|--|-------------------------------------|---|
| <del>1.</del>             | <del>Algar Road, Isleworth, the east side, from the boundary of Nos. 9 &amp; 11 Algar Road northwards for a distance of 6 metres</del>   | <del>1</del>                        | -<br><br>Items 1-7 revoked by TMO 2021/21 |
| <del>2.</del>             | <del>Algar Road, Isleworth, the east side, from a point 1 metre south of the northern boundary line of No.6 Algar Road to a point 5 metres north of the junction with Byfield Road</del>       | <del>1</del>                        | -   |
| <del>3.</del>             | <del>Algar Road, Isleworth, the east side, from a point 5 metres south of the junction with Byfield Road to the southern extremity of Algar Close</del>  | <del>1</del>                        | -   |
| <del>4.</del>             | <del>Algar Road, Isleworth, the west side, from a point 3.4 metres north of the common boundary of Nos 44/46 Algar Road northwards for a distance of 7 metres</del>                            | <del>1</del>                        | -   |
| <del>5.</del>             | <del>Algar Road, Isleworth, the west side, from a point 10.4 metres north of the common boundary of Nos 44/46 Algar Road to a point 5 metres south of the junction with Byfield Road</del>     | <del>1</del>                        | -   |
| <del>6.</del>             | <del>Algar Road, Isleworth, the west side, from a point 5 metres south of the junction with Tolson Road to a point 5 metres north of the junction with Byfield Road</del>                      | <del>1</del>                        | -   |
| <del>7.</del>             | <del>Algar Road, Isleworth, the west side, from a point 1 metre south of the northern building line of No.7 Algar Road to a point 5 metres north of the junction with Tolson Road</del>        | <del>1</del>                        | -   |
| 8.                        | Arnold Crescent, Isleworth, the east side, from a point 9 metres north of the boundary of Nos. 100/102 Arnold Crescent to a point 8 metres north of its easternmost junction with Whitton Dene | 1                                   | -   |

### Schedule 1 (continued)

| 1<br>No. of<br>parking<br>place | 2<br>Designated parking place  | 3<br>Minimum<br>number of<br>parking<br>bays | 4<br>Special<br>manner of<br>standing |
|---------------------------------|--|--|---------------------------------------|
| 9.                              | Arnold Crescent, Isleworth, the east side, from the boundary of Nos. 96/98 Arnold Crescent for a distance of 5 metres in a southerly direction                                       | 1  | -                                     |
| 10.                             | Arnold Crescent, Isleworth, the north side, from a point 3 metres north-west of the boundary of Nos. 92/94 Arnold Crescent for a distance of 6 metres in a south-easterly direction  | 1  | -                                     |
| 11.                             | Arnold Crescent, Isleworth, the north side, from a point 6 metres north-west of the boundary of Nos. 88/90 Arnold Crescent for a distance of 12 metres in a south-easterly direction | 1  | -                                     |
| 12.                             | Arnold Crescent, Isleworth, the north side, from a point 6 metres north-west of the boundary of Nos. 84/86 Arnold Crescent for a distance of 12 metres in a south-easterly direction | 1  | -                                     |
| 13.                             | Arnold Crescent, Isleworth, the north side, from a point 7 metres north-west of the boundary of Nos. 80/82 Arnold Crescent for a distance of 11 metres in a south-easterly direction | 1  | -                                     |
| 14.                             | Arnold Crescent, Isleworth, the north side, from the boundary of Nos. 76/78 Arnold Crescent for a distance of 5 metres in a south-easterly direction                                 | 1  | -                                     |
| 15.                             | Arnold Crescent, Isleworth, the north side, from a point 7 metres north-west of the boundary of Nos. 72/74 Arnold Crescent for a distance of 12 metres in a south-easterly direction | 1  | -                                     |

**Schedule 1 (continued)**

| 1<br><br>No. of<br>parking<br>place | 2<br><br>Designated parking place   | 3<br><br>Minimum<br>number of<br>parking<br>bays | 4<br><br>Special<br>manner of<br>standing |
|-------------------------------------|---|--|---|
| 16.                                 | Arnold Crescent, Isleworth, the north side, from a point 4 metres west of the boundary of Nos. 68/70 Arnold Crescent to a point 6 metres south-east of the boundary of Nos. 68/70 Arnold Crescent | 1  | -   |
| 17.                                 | Arnold Crescent, Isleworth, the north side, from a point 5 metres west of the boundary of Nos. 64/66 Arnold Crescent for a distance of 10 metres in an easterly direction                         | 1  | -   |
| 18.                                 | Arnold Crescent, Isleworth, the north side, from a point 6 metres west of the boundary of Nos. 60/62 Arnold Crescent for a distance of 11 metres in an easterly direction                         | 1  | -   |
| 19.                                 | Arnold Crescent, Isleworth, the north side, from a point 5 metres west of the boundary of Nos. 56/58 Arnold Crescent for a distance of 11 metres in an easterly direction                         | 1  | -   |
| 20.                                 | Arnold Crescent, Isleworth, the north side, from a point 5 metres west of the boundary of Nos. 52/54 Arnold Crescent for a distance of 10 metres in an easterly direction                         | 1  | -   |
| 21.                                 | Arnold Crescent, Isleworth, the north side, from a point 6 metres west of the boundary of Nos. 48/50 Arnold Crescent for a distance of 11 metres in an easterly direction                         | 1  | -   |
| 22.                                 | Arnold Crescent, Isleworth, the north side, from a point 5 metres west of the boundary of Nos. 44/46 Arnold Crescent for a distance of 11 metres in an easterly direction                         | 1  | -   |
| 23.                                 | Arnold Crescent, Isleworth, the north side, from a point 7 metres west of the boundary of Nos. 40/42 Arnold Crescent for a distance of 12 metres in an easterly direction                         | 1  | -   |

**Schedule 1 (continued)**

| 1<br><br>No. of<br>parking<br>place | 2<br><br>Designated parking place   | 3<br><br>Minimum<br>number of<br>parking<br>bays | 4<br><br>Special<br>manner of<br>standing |
|-------------------------------------|---|--|---|
| 24.                                 | Arnold Crescent, Isleworth, the north side, from a point 6 metres west of the boundary of Nos. 36/38 Arnold Crescent for a distance of 11 metres in an easterly direction           | 1  | -   |
| 25.                                 | Arnold Crescent, Isleworth, the north side, from a point 3 metres west of the boundary of Nos. 32/34 Arnold Crescent for a distance of 10 metres in an easterly direction           | 1  | -   |
| 26.                                 | Arnold Crescent, Isleworth, the north side, from a point 6 metres west of the boundary of Nos. 28/30 Arnold Crescent for a distance of 11 metres in an easterly direction           | 1  | -   |
| 27.                                 | Arnold Crescent, Isleworth, the north side, from a point 2 metres south-west of the boundary of Nos. 24/26 Arnold Crescent for a distance of 5 metres in a north-easterly direction | 1  | -   |
| 28.                                 | Arnold Crescent, Isleworth, the west side, from a point 3 metres south of the boundary of Nos. 20/22 Arnold Crescent for a distance of 6 metres in a northerly direction            | 1  | -   |
| 29.                                 | Arnold Crescent, Isleworth, the west side, from a point 6 metres south of the boundary of Nos. 16/18 Arnold Crescent for a distance of 12 metres in a northerly direction           | 1  | -   |
| 30.                                 | Arnold Crescent, Isleworth, the west side, from a point 7 metres south of the boundary of Nos. 12/14 Arnold Crescent for a distance of 12 metres in a northerly direction           | 1  | -   |
| 31.                                 | Arnold Crescent, Isleworth, the west side, from a point 6 metres south of the boundary of Nos. 8/10 Arnold Crescent for a distance of 11 metres in a northerly direction            | 1  | -   |

### Schedule 1 (continued)

| 1<br>No. of<br>parking<br>place | 2<br>Designated parking place  | 3<br>Minimum<br>number of<br>parking<br>bays | 4<br>Special<br>manner of<br>standing |
|---------------------------------|--|--|---------------------------------------|
| 32.                             | Arnold Crescent, Isleworth, the west side, from a point 5 metres south of the boundary of Nos. 4/6 Arnold Crescent for a distance of 10 metres in a northerly direction    | 1  | -                                     |
| 33.                             | Arnold Crescent, Isleworth, the east side, from a point 8 metres north of its westernmost junction with Whitton Dene for a distance of 18 metres in a northerly direction  | 1  | -                                     |
| 34.                             | Arnold Crescent, Isleworth, the east side, from a point 6 metres south of the boundary of Nos. 5/7 Arnold Crescent for a distance of 10 metres in a northerly direction    | 1  | -                                     |
| 35.                             | Arnold Crescent, Isleworth, the east side, from a point 5 metres south of the boundary of Nos. 9/11 Arnold Crescent for a distance of 12 metres in a northerly direction   | 1  | -                                     |
| 36.                             | Arnold Crescent, Isleworth, the east side, from a point 6 metres south of the boundary of Nos. 13/15 Amberside Close for a distance of 12 metres in a northerly direction  | 1  | -                                     |
| 37.                             | Arnold Crescent, Isleworth, the south side, from a point 27 metres west of the boundary of Nos. 17/19 Arnold Crescent for a distance of 18 metres in an easterly direction | 1  | -                                     |
| 38.                             | Arnold Crescent, Isleworth, the south side, from a point 6 metres west of the boundary of Nos. 17/19 Arnold Crescent for a distance of 12 metres in an easterly direction  | 1  | -                                     |
| 39.                             | Arnold Crescent, Isleworth, the south side, from a point 6 metres west of the boundary of Nos. 21/23 Arnold Crescent for a distance of 13 metres in an easterly direction  | 1  | -                                     |
| 40.                             | Arnold Crescent, Isleworth, the south side, from a point 7 metres west of the boundary of Nos. 25/27 Arnold Crescent for a distance of 13 metres in an easterly direction  | 1  | -                                     |

### Schedule 1 (continued)

| 1                    | 2   | 3                              | 4                          |
|----------------------|---|--------------------------------|----------------------------|
| No. of parking place | Designated parking place  | Minimum number of parking bays | Special manner of standing |
| 41.                  | Arnold Crescent, Isleworth, the south side, from a point 5 metres west of the boundary of Nos. 29/31 Arnold Crescent for a distance of 10 metres in an easterly direction                               | 1                              | -                          |
| 42.                  | Arnold Crescent, Isleworth, the south side, from a point 7 metres west of the boundary of Nos. 33/35 Arnold Crescent for a distance of 12 metres in an easterly direction                               | 1                              | -                          |
| 43.                  | Arnold Crescent, Isleworth, the south side, from a point 6 metres west of the boundary of Nos. 37/39 Arnold Crescent for a distance of 13 metres in an easterly direction                               | 1                              | -                          |
| 44.                  | Arnold Crescent, Isleworth, the south side, from a point 6 metres west of the boundary of Nos. 41/43 Arnold Crescent for a distance of 12 metres in an easterly direction                               | 1                              | -                          |
| 45.                  | Arnold Crescent, Isleworth, the south side, from a point 6 metres west of the boundary of Nos. 45/47 Arnold Crescent for a distance of 13 metres in an easterly direction                               | 1                              | -                          |
| 46.                  | Arnold Crescent, Isleworth, the south side, from a point 4 metres north-west of the boundary of Nos. 49/51 Arnold Crescent for a distance of 11 metres in a south-easterly direction                    | 1                              | -                          |
| 47.                  | Arnold Crescent, Isleworth, the south side, from a point 6 metres north-west of the boundary of Nos. 53/55 Arnold Crescent for a distance of 13 metres in a south-easterly direction                    | 1                              | -                          |
| 48.                  | Arnold Crescent, Isleworth, the south side, from a point 6 metres north-west of the boundary of Nos. 57/59 Arnold Crescent to a point 4 metres north-west of the boundary of Nos. 59/61 Arnold Crescent | 1                              | -                          |

### Schedule 1 (continued)

| 1<br>No. of<br>parking<br>place | 2<br>Designated parking place   | 3<br>Minimum<br>number of<br>parking<br>bays | 4<br>Special<br>manner of<br>standing |
|---------------------------------|---|--|---------------------------------------|
| 49.                             | Arnold Crescent, Isleworth, the south side, from a point 3 metres south-east of the boundary of Nos. 59/61 Arnold Crescent for a distance of 9 metres in a south-easterly direction   | 1  | -                                     |
| 50.                             | Arnold Crescent, Isleworth, the west side, from a point 8 metres north of its eastern junction with Whitton Dene for a distance of 25 metres in a northerly direction   | 1  | -                                     |
| 51.                             | Bankside Close, Isleworth, the north side, from a point 10 metres west of its junction with Twickenham Road for a distance of 30 metres in a westerly direction   | 1  | -                                     |
| 52.                             | Bankside Close, Isleworth, the north side, from a point 3 metres west of its extended eastern building line of number 3 Bankside Close to a point 8 metres east of its extended eastern building line of number 66 Bankside Close | 1  | -                                     |
| 53.                             | Bankside Close, Isleworth, the north side, from a point 3 metres east of its extended eastern building line of number 66 Bankside Close to a point 9 metres east of its extended eastern kerbline of Bankside Close               | 1  | -                                     |
| 54.                             | Bankside Close, Isleworth, the west side, from a point 12 metres north of the boundary of Nos. 62/63 Bankside Close to a point 4 metres south of the boundary of Nos. 31/32 Bankside Close  | 1  | -                                     |
| 55.                             | Bankside Close, Isleworth, the west side, from a point 3 metres south of the boundary of Nos. 62/63 Bankside Close for a distance of 7 metres in a northerly direction  | 1  | -                                     |
| 56.                             | Bankside Close, Isleworth, the west side, from a point 2 metres north of the boundary of Nos. 4/5 Bankside Close to a point 1 metres north of the boundary of Nos. 65/66 Bankside Close   | 1  | -                                     |

**Schedule 1 (continued)**

| 1<br><br>No. of<br>parking<br>place | 2<br><br>Designated parking place   | 3<br><br>Minimum<br>number of<br>parking<br>bays | 4<br><br>Special<br>manner of<br>standing |
|-------------------------------------|---|--|---|
| 57.                                 | Bracken End, Isleworth, the north side, from a point 7 metres west of the boundary of Nos. 8/12 Bracken End for a distance of 11 metres in an easterly direction                  | 1  | -   |
| 58.                                 | Brantwood Avenue, Isleworth, the north side, from a point 6 metres west of the boundary of Nos. 34/36 Brantwood Avenue to a point 19 metres west of its junction with Worple Road | 1  | -   |
| 59.                                 | Brantwood Avenue, Isleworth, the north side, from a point 4 metres west of the boundary of Nos. 30/32 Brantwood Avenue for a distance of 8 metres in an easterly direction        | 1  | -   |
| 60.                                 | Brantwood Avenue, Isleworth, the north side, from a point 4 metres west of the boundary of Nos. 26/28 Brantwood Avenue for a distance of 8 metres in an easterly direction        | 1  | -   |
| 61.                                 | Brantwood Avenue, Isleworth, the north side, from a point 3 metres west of the boundary of Nos. 22/24 Brantwood Avenue for a distance of 7 metres in an easterly direction        | 1  | -   |
| 62.                                 | Brantwood Avenue, Isleworth, the north side, from a point 5 metres west of the boundary of Nos. 18/20 Brantwood Avenue for a distance of 10 metres in an easterly direction       | 1  | -   |
| 63.                                 | Brantwood Avenue, Isleworth, the north side, from a point 5 metres west of the boundary of Nos. 14/16 Brantwood Avenue for a distance of 9 metres in an easterly direction        | 1  | -   |
| 64.                                 | Brantwood Avenue, Isleworth, the north side, from a point 5 metres west of the boundary of Nos. 10/12 Brantwood Avenue for a distance of 10 metres in an easterly direction       | 1  | -   |

### Schedule 1 (continued)

| 1<br><br>No. of<br>parking<br>place | 2<br><br>Designated parking place   | 3<br><br>Minimum<br>number of<br>parking<br>bays | 4<br><br>Special<br>manner of<br>standing |
|-------------------------------------|---|--|---|
| 65.                                 | Brantwood Avenue, Isleworth, the north side, from a point 6 metres west of the boundary of Nos. 6/8 Brantwood Avenue for a distance of 10 metres in an easterly direction   | 1  | -   |
| 66.                                 | Brantwood Avenue, Isleworth, the north side, from a point 4 metres west of the boundary of Nos. 2/4 Brantwood Avenue for a distance of 8 metres in an easterly direction    | 1  | -   |
| 67.                                 | Brantwood Avenue, Isleworth, the north side, from a point 9 metres east of its junction with Twickenham Road for a distance of 32 metres in an easterly direction           | 1  | -   |
| 68.                                 | Brantwood Avenue, Isleworth, the south side, from a point 10 metres east of its junction with Twickenham Road for a distance of 25 metres in an easterly direction          | 1  | -   |
| 69.                                 | Brantwood Avenue, Isleworth, the south side, from a point 5 metres west of the boundary of Nos. 1/3 Brantwood Avenue for a distance of 9 metres in an easterly direction    | 1  | -   |
| 70.                                 | Brantwood Avenue, Isleworth, the south side, from a point 4 metres west of the boundary of Nos. 5/7 Brantwood Avenue for a distance of 8 metres in an easterly direction    | 1  | -   |
| 71.                                 | Brantwood Avenue, Isleworth, the south side, from a point 5 metres west of the boundary of Nos. 9/11 Brantwood Avenue for a distance of 10 metres in an easterly direction  | 1  | -   |
| 72.                                 | Brantwood Avenue, Isleworth, the south side, from a point 5 metres west of the boundary of Nos. 13/15 Brantwood Avenue for a distance of 10 metres in an easterly direction | 1  | -   |
| 73.                                 | Brantwood Avenue, Isleworth, the south side, from a point 5 metres west of the boundary of Nos. 17/19 Brantwood Avenue for a distance of 10 metres in an easterly direction | 1  | -   |

### Schedule 1 (continued)

| 1                    | 2   | 3                              | 4                                  |
|----------------------|---|--------------------------------|------------------------------------|
| No. of parking place | Designated parking place  | Minimum number of parking bays | Special manner of standing         |
| 74.                  | Brantwood Avenue, Isleworth, the south side, from a point 4 metres west of the boundary of Nos. 21/23 Brantwood Avenue for a distance of 9 metres in an easterly direction                        | 1                              | -                                  |
| 75.                  | Brantwood Avenue, Isleworth, the south side, from a point 4 metres west of the boundary of Nos. 25/27 Brantwood Avenue for a distance of 9 metres in an easterly direction                        | 1                              | -                                  |
| 76.                  | Brantwood Avenue, Isleworth, the south side, from a point 4 metres west of the boundary of Nos. 29/31 Brantwood Avenue for a distance of 9 metres in an easterly direction                        | 1                              | -                                  |
| 77.                  | Brantwood Avenue, Isleworth, the south side, from a point 11 metres west of its junction with Worple Road for a distance of 19 metres in a westerly direction                                     | 1                              | -                                  |
| 78.                  | Briar Close, Isleworth, the east side, from a point 6 metres north of its junction with Mogden Lane to a point 1 metres north of the boundary of Nos. 10/11 Briar Close                           | 1                              | 2 wheels on the footway            |
| <del>79.</del>       | <del>Byfield Road (East To West Arm), Isleworth, both sides, from a point 5 metres west of the junction with Worple Road to a point 6 metres east of the junction with Algar Road</del>           | <del>1</del>                   | <del>2 wheels on the footway</del> |
| <del>80.</del>       | <del>Byfield Road, Isleworth, the north side, from a point 6 metres west of the junction with Algar Road to the western extremity of Byfield Road</del>   | <del>1</del>                   | <del>-</del>                       |
| <del>81.</del>       | <del>Byfield Road (North To South Arm), Isleworth, both sides, from a point 1.5 metres south of the northern building line of No. 20 Byfield Road to the southern extremity of Byfield Road</del> | <del>1</del>                   | <del>-</del>                       |

Items 79-82 revoked by TMO 2021/21

**Schedule 1 (continued)**

| 1<br>No. of<br>parking<br>place | 2<br>Designated parking place  | 3<br>Minimum<br>number of<br>parking<br>bays | 4<br>Special<br>manner of<br>standing |
|---------------------------------|--|--|---------------------------------------|
| <del>82.</del>                  | <del>Byfield Road, Isleworth, the south side, from a point 6 metres west of the junction with Algar Road to a point 1.5 metres east of the western building line of No. 20 Byfield Road</del>                | <del>1</del>                                 | <del>2 wheels on the footway</del>    |
| 83.                             | Central Avenue, Hounslow, the north-east side, from the boundary of Nos. 150/152 Central Avenue to a point 37 metres north-west of its junction with Hall Road   | 1  | -                                     |
| 84.                             | Central Avenue, Hounslow, the north-east side, from a point 3 metres north-west of the boundary of Nos. 146/148 Central Avenue for a distance of 9 metres in a south-easterly direction                      | 1  | -                                     |
| 85.                             | Central Avenue, Hounslow, the north-east side, from a point 5 metres north-west of the boundary of Nos. 138/140 Central Avenue for a distance of 10 metres in a south-easterly direction                     | 1  | -                                     |
| 86.                             | Central Avenue, Hounslow, the north-east side, from a point 1 metres south-east of the boundary of Nos. 134/136 Central Avenue for a distance of 4 metres in a south-easterly direction                      | 1  | -                                     |
| 87.                             | Central Avenue, Hounslow, the north-east side, from a point 5 metres north-west of the boundary of Nos. 130/132 Central Avenue to a point 1 metres south-east of the boundary of Nos. 132/134 Central Avenue | 1  | -                                     |
| 88.                             | Central Avenue, Hounslow, the north-east side, from the boundary of Nos. 126/128 Central Avenue for a distance of 5 metres in a north-westerly direction   | 1  | -                                     |
| 89.                             | Central Avenue, Hounslow, the north-east side, from a point 5 metres north-west of the boundary of Nos. 122/124 Central Avenue for a distance of 9 metres in a south-easterly direction                      | 1  | -                                     |

**Schedule 1 (continued)**

| 1<br><br>No. of<br>parking<br>place | 2<br><br>Designated parking place  | 3<br><br>Minimum<br>number of<br>parking<br>bays | 4<br><br>Special<br>manner of<br>standing |
|-------------------------------------|--|--|---|
| 90.                                 | Central Avenue, Hounslow, the north-east side, from a point 5 metres north-west of the boundary of Nos. 114/116 Central Avenue for a distance of 7 metres in a south-easterly direction            | 1  | -   |
| 91.                                 | Central Avenue, Hounslow, the north-east side, from a point 4 metres north-west of the boundary of Nos. 110/112 Central Avenue for a distance of 9 metres in a south-easterly direction            | 1  | -   |
| 92.                                 | Central Avenue, Hounslow, the north-east side, from a point 20 metres south-east of its junction with Norbury Avenue to a point 5 metres south-east of the boundary of Nos. 106/108 Central Avenue | 1  | -   |
| 93.                                 | Central Avenue, Hounslow, the north-east side, from a point 5 metres north-west of the boundary of Nos. 98/100 Central Avenue to a point 6 metres north-west of its junction with Norbury Avenue   | 1  | -   |
| 94.                                 | Central Avenue, Hounslow, the north-east side, from a point 5 metres north-west of the boundary of Nos. 94/96 Central Avenue for a distance of 10 metres in a south-easterly direction             | 1  | -   |
| 95.                                 | Central Avenue, Hounslow, the north-east side, from a point 5 metres north-west of the boundary of Nos. 90/92 Central Avenue for a distance of 9 metres in a south-easterly direction              | 1  | -   |
| 96.                                 | Central Avenue, Hounslow, the north-east side, from a point 5 metres north-west of the boundary of Nos. 86/88 Central Avenue for a distance of 10 metres in a south-easterly direction             | 1  | -   |
| 97.                                 | Central Avenue, Hounslow, the north-east side, from a point 5 metres north-west of the boundary of Nos. 82/84 Central Avenue for a distance of 9 metres in a south-easterly direction              | 1  | -   |

**Schedule 1 (continued)**

| 1<br>No. of<br>parking<br>place | 2<br>Designated parking place  | 3<br>Minimum<br>number of<br>parking<br>bays | 4<br>Special<br>manner of<br>standing |
|---------------------------------|--|--|---------------------------------------|
| 98.                             | Central Avenue, Hounslow, the north-east side, from a point 4 metres north-west of the boundary of Nos. 78/80 Central Avenue for a distance of 8 metres south-east                     | 1  | -                                     |
| 99.                             | Central Avenue, Hounslow, the north-east side, from a point 5 metres north-west of the boundary of Nos. 74/76 Central Avenue for a distance of 10 metres in a south-easterly direction | 1  | -                                     |
| 100.                            | Central Avenue, Hounslow, the north-east side, from a point 6 metres north-west of the boundary of Nos. 70/72 Central Avenue for a distance of 11 metres in a south-easterly direction | 1  | -                                     |
| 101.                            | Central Avenue, Hounslow, the north-east side, from a point 1 metres north-west of the boundary of Nos. 66/68 Central Avenue for a distance of 4 metres in a north-westerly direction  | 1  | -                                     |
| 102.                            | Central Avenue, Hounslow, the north-east side, from a point 5 metres north-west of the boundary of Nos. 62/64 Central Avenue for a distance of 10 metres in a south-easterly direction | 1  | -                                     |
| 103.                            | Central Avenue, Hounslow, the north-east side, from a point 5 metres north-west of the boundary of Nos. 58/60 Central Avenue for a distance of 10 metres in a south-easterly direction | 1  | -                                     |
| 104.                            | Central Avenue, Hounslow, the north-east side, from a point 4 metres north-west of the boundary of Nos. 54/56 Central Avenue for a distance of 9 metres in a south-easterly direction  | 1  | -                                     |

### Schedule 1 (continued)

| 1<br>No. of<br>parking<br>place | 2<br>Designated parking place  | 3<br>Minimum<br>number of<br>parking<br>bays | 4<br>Special<br>manner of<br>standing |
|---------------------------------|--|--|---------------------------------------|
| 105.                            | Central Avenue, Hounslow, the north-east side, from a point 5 metres north-west of the boundary of Nos. 50/52 Central Avenue for a distance of 10 metres in a south-easterly direction | 1  | -                                     |
| 106.                            | Central Avenue, Hounslow, the north-east side, from a point 5 metres north-west of the boundary of Nos. 46/48 Central Avenue for a distance of 10 metres in a south-easterly direction | 1  | -                                     |
| 107.                            | Central Avenue, Hounslow, the north-east side, from a point 4 metres north-west of the boundary of Nos. 42/44 Central Avenue for a distance of 9 metres in a south-easterly direction  | 1  | -                                     |
| 108.                            | Central Avenue, Hounslow, the north-east side, from a point 4 metres north-west of the boundary of Nos. 38/40 Central Avenue for a distance of 9 metres in a south-easterly direction  | 1  | -                                     |
| 109.                            | Central Avenue, Hounslow, the north-east side, from a point 5 metres north-west of the boundary of Nos. 34/36 Central Avenue for a distance of 10 metres in a south-easterly direction | 1  | -                                     |
| 110.                            | Central Avenue, Hounslow, the north-east side, from a point 5 metres north-west of the boundary of Nos. 30/32 Central Avenue for a distance of 10 metres in a south-easterly direction | 1  | -                                     |
| 111.                            | Central Avenue, Hounslow, the north-east side, from a point 5 metres north-west of the boundary of Nos. 26/28 Central Avenue for a distance of 9 metres in a south-easterly direction  | 1  | -                                     |
| 112.                            | Central Avenue, Hounslow, the north-east side, from a point 9 metres north-west of the boundary of Nos. 22/24 Central Avenue for a distance of 15 metres in a south-easterly direction | 1  | -                                     |

### Schedule 1 (continued)

| 1                    | 2   | 3                              | 4                          |
|----------------------|---|--------------------------------|----------------------------|
| No. of parking place | Designated parking place  | Minimum number of parking bays | Special manner of standing |
| 113.                 | Central Avenue, Hounslow, the south-west side, from a point 9.5 metres north-west of the party wall of Nos 8/10 Central Avenue for a distance of 17 metres in a south-easterly direction          | 1                              | -                          |
| 114.                 | Central Avenue, Hounslow, the south-west side, from a point 38 metres south-east of its junction with Wolsey Close for a distance of 8 metres in a south-easterly direction                       | 1                              | -                          |
| 115.                 | Central Avenue, Hounslow, the south-west side, from a point 21 metres north-west of its junction with Lyncroft Gardens for a distance of 43 metres in a north-westerly direction                  | 1                              | -                          |
| 116.                 | Central Avenue, Hounslow, the south-west side, from a point 5 metres north-west of its junction with Lyncroft Gardens for a distance of 11 metres in a north-westerly direction                   | 1                              | -                          |
| 117.                 | Central Avenue, Hounslow, the south-west side, from a point 7 metres south-east of its junction with Lyncroft Gardens to a point 5 metres south-east of the boundary of Nos. 17/19 Central Avenue | 1                              | -                          |
| 118.                 | Central Avenue, Hounslow, the south-west side, from a point 5 metres north-west of the boundary of Nos. 21/23 Central Avenue for a distance of 10 metres in a south-easterly direction            | 1                              | -                          |
| 119.                 | Central Avenue, Hounslow, the south-west side, from a point 4 metres north-west of the boundary of Nos. 25/27 Central Avenue for a distance of 9 metres in a south-easterly direction             | 1                              | -                          |
| 120.                 | Central Avenue, Hounslow, the south-west side, from a point 4 metres north-west of the boundary of Nos. 29/31 Central Avenue for a distance of 9 metres in a south-easterly direction             | 1                              | -                          |

**Schedule 1 (continued)**

| 1<br>No. of<br>parking<br>place | 2<br>Designated parking place   | 3<br>Minimum<br>number of<br>parking<br>bays | 4<br>Special<br>manner of<br>standing |
|---------------------------------|---|--|---------------------------------------|
| 121.                            | Central Avenue, Hounslow, the south-west side, from a point 1 metres north-west of the boundary of Nos. 33/35 Central Avenue for a distance of 6 metres in a south-easterly direction                 | 1  | -                                     |
| 122.                            | Central Avenue, Hounslow, the south-west side, from a point 5 metres north-west of the boundary of Nos. 37/39 Central Avenue for a distance of 9 metres in a south-easterly direction                 | 1  | -                                     |
| 123.                            | Central Avenue, Hounslow, the south-west side, from the boundary of Nos. 41/43 Central Avenue for a distance of 5 metres in a north-westerly direction  | 1  | -                                     |
| 124.                            | Central Avenue, Hounslow, the south-west side, from a point 1 metres north-west of the boundary of Nos. 43/45 Central Avenue for a distance of 6 metres in a south-easterly direction                 | 1  | -                                     |
| 125.                            | Central Avenue, Hounslow, the south-west side, from a point 5 metres north-west of the boundary of Nos. 47/49 Central Avenue for a distance of 9 metres in a south-easterly direction                 | 1  | -                                     |
| 126.                            | Central Avenue, Hounslow, the south-west side, from a point 4 metres north-west of the boundary of Nos. 51/53 Central Avenue to a point 4 metres north-west of its junction with Church Stretton Road | 1  | -                                     |
| 127.                            | Central Avenue, Hounslow, the south-west side, from a point 5 metres south-east of its junction with Church Stretton Road to a point 4 metres south-east of the boundary of Nos. 55/57 Central Avenue | 1  | -                                     |
| 128.                            | Central Avenue, Hounslow, the south-west side, from a point 4 metres north-west of the boundary of Nos. 59/61 Central Avenue for a distance of 9 metres in a south-easterly direction                 | 1  | -                                     |

**Schedule 1 (continued)**

| 1<br>No. of<br>parking<br>place | 2<br>Designated parking place   | 3<br>Minimum<br>number of<br>parking<br>bays | 4<br>Special<br>manner of<br>standing |
|---------------------------------|---|--|---------------------------------------|
| 129.                            | Central Avenue, Hounslow, the south-west side, from the boundary of Nos. 63/65 Central Avenue for a distance of 5 metres in a north-westerly direction  | 1  | -                                     |
| 130.                            | Central Avenue, Hounslow, the south-west side, from a point 1 metres north-west of the boundary of Nos. 65/67 Central Avenue for a distance of 5 metres in a south-easterly direction           | 1  | -                                     |
| 131.                            | Central Avenue, Hounslow, the south-west side, from a point 5 metres north-west of the boundary of Nos. 69/71 Central Avenue to a point 22 metres north-west of its junction with Rosebery Road | 1  | -                                     |
| 132.                            | Central Avenue, Hounslow, the south-west side, from a point 6 metres south-east of its junction with Rosebery Road to a point 4 metres south-east of the boundary of Nos. 77/79 Central Avenue  | 1  | -                                     |
| 133.                            | Central Avenue, Hounslow, the south-west side, from a point 5 metres north-west of the boundary of Nos. 81/83 Central Avenue for a distance of 10 metres in a south-easterly direction          | 1  | -                                     |
| 134.                            | Central Avenue, Hounslow, the south-west side, from a point 4 metres north-west of the boundary of Nos. 85/87 Central Avenue for a distance of 9 metres in a south-easterly direction           | 1  | -                                     |
| 135.                            | Central Avenue, Hounslow, the south-west side, from the boundary of Nos. 89/91 Central Avenue for a distance of 5 metres in a north-westerly direction  | 1  | -                                     |
| 136.                            | Central Avenue, Hounslow, the south-west side, from a point 5 metres north-west of the boundary of Nos. 93/95 Central Avenue for a distance of 10 metres in a south-easterly direction          | 1  | -                                     |

### Schedule 1 (continued)

| 1<br>No. of<br>parking<br>place | 2<br>Designated parking place  | 3<br>Minimum<br>number of<br>parking<br>bays | 4<br>Special<br>manner of<br>standing |
|---------------------------------|--|--|---------------------------------------|
| 137.                            | Central Avenue, Hounslow, the south-west side, from a point 4 metres north-west of the boundary of Nos. 97/99 Central Avenue for a distance of 9 metres in a south-easterly direction            | 1  | -                                     |
| 138.                            | Central Avenue, Hounslow, the south-west side, from the boundary of Nos. 101/103 Central Avenue for a distance of 5 metres in a north-westerly direction   | 1  | -                                     |
| 139.                            | Central Avenue, Hounslow, the south-west side, from a point 1 metres north-west of the boundary of Nos. 103/105 Central Avenue for a distance of 5 metres in a south-easterly direction          | 1  | -                                     |
| 140.                            | Central Avenue, Hounslow, the south-west side, from a point 1 metres north-west of the boundary of Nos. 107/109 Central Avenue for a distance of 4 metres in a north-westerly direction          | 1  | -                                     |
| 141.                            | Central Avenue, Hounslow, the south-west side, from a point 5 metres north-west of the boundary of Nos. 111/113 Central Avenue to a point 6 metres north-west of its junction with Southland Way | 1  | -                                     |
| 142.                            | Central Avenue, Hounslow, the south-west side, from a point 6 metres south-east of its junction with Southland Way to a point 5 metres south-east of the boundary of Nos. 115/117 Central Avenue | 1  | -                                     |
| 143.                            | Central Avenue, Hounslow, the south-west side, from a point 4 metres north-west of the boundary of Nos. 119/121 Central Avenue for a distance of 9 metres in a south-easterly direction          | 1  | -                                     |
| 144.                            | Central Avenue, Hounslow, the south-west side, from the boundary of Nos. 123/125 Central Avenue for a distance of 5 metres in a south-easterly direction   | 1  | -                                     |

### Schedule 1 (continued)

| 1                    | 2   | 3                              | 4                          |
|----------------------|---|--------------------------------|----------------------------|
| No. of parking place | Designated parking place  | Minimum number of parking bays | Special manner of standing |
| 145.                 | Central Avenue, Hounslow, the south-west side, from a point 5 metres north-west of the boundary of Nos. 127/129 Central Avenue for a distance of 10 metres in a south-easterly direction      | 1                              | -                          |
| 146.                 | Central Avenue, Hounslow, the south-west side, from a point 4 metres north-west of the boundary of Nos. 131/133 Central Avenue to a point 38 metres north-west of its junction with Hall Road | 1                              | -                          |
| 147.                 | Chestnut Grove, Isleworth, the south-east side, from a point 4 metres south-west of the boundary of Nos. 45/47 Chestnut Grove for a distance of 12 metres in a north-easterly direction       | 1                              | -                          |
| 148.                 | Chestnut Grove, Isleworth, the south-east side, from a point 5 metres south-west of the boundary of Nos. 33/35 Chestnut Grove for a distance of 6 metres in a north-easterly direction        | 1                              | -                          |
| 149.                 | Chestnut Grove, Isleworth, the north-west side, from a point 11 metres east of its junction with Twickenham Road for a distance of 24 metres in an easterly direction                         | 1                              | -                          |
| 150.                 | Chestnut Grove, Isleworth, the north-west side, from a point 2 metres west of the boundary of Nos. 2/4 Chestnut Grove for a distance of 7 metres in an easterly direction                     | 1                              | -                          |
| 151.                 | Chestnut Grove, Isleworth, the north-west side, from a point 3 metres west of the boundary of Nos. 6/8 Chestnut Grove for a distance of 8 metres in an easterly direction                     | 1                              | -                          |
| 152.                 | Chestnut Grove, Isleworth, the north-west side, from a point 5 metres west of the boundary of Nos. 10/12 Chestnut Grove for a distance of 10 metres in an easterly direction                  | 1                              | -                          |

### Schedule 1 (continued)

| 1<br>No. of<br>parking<br>place | 2<br>Designated parking place  | 3<br>Minimum<br>number of<br>parking<br>bays | 4<br>Special<br>manner of<br>standing |
|---------------------------------|--|--|---------------------------------------|
| 153.                            | Chestnut Grove, Isleworth, the north-west side, from a point 9 metres east of the boundary of Nos. 10/12 Chestnut Grove for a distance of 8 metres in an easterly direction        | 1  | -                                     |
| 154.                            | Church Stretton Road, Hounslow, the west side, from a point 9 metres south of its junction with Central Avenue for a distance 26 metres in an southerly direction                  | 1  | -                                     |
| 155.                            | Church Stretton Road, Hounslow, the west side, from a point 1 metres south of the boundary of Nos. 1/3 Church Stretton Road for a distance 4 metres in an northerly direction      | 1  | -                                     |
| 156.                            | Church Stretton Road, Hounslow, the west side, from a point 3 metres south of the boundary of Nos. 5/7 Church Stretton Road for a distance of 6 metres in an northerly direction   | 1  | -                                     |
| 157.                            | Church Stretton Road, Hounslow, the west side, from a point 5 metres south of the boundary of Nos. 9/11 Church Stretton Road for a distance of 10 metres in an northerly direction | 1  | -                                     |
| 158.                            | Cleveland Road, Isleworth, the north side, from a point 8 metres west of its junction with Worple Road for a distance of 21 metres in a westerly direction                         | 1  | -                                     |
| 159.                            | Cleveland Road, Isleworth, the north side, from a point 4 metres west of the boundary of Nos. 30/32 Cleveland Road for a distance of 8 metres in an easterly direction             | 1  | -                                     |
| 160.                            | Cleveland Road, Isleworth, the north side, from a point 5 metres west of the boundary of Nos. 26/28 Cleveland Road for a distance of 10 metres in an easterly direction            | 1  | -                                     |
| 161.                            | Cleveland Road, Isleworth, the north side, from a point 5 metres west of the boundary of Nos. 22/24 Cleveland Road for a distance of 10 metres in an easterly direction            | 1  | -                                     |

**Schedule 1 (continued)**

| 1<br>No. of<br>parking<br>place | 2<br>Designated parking place   | 3<br>Minimum<br>number of<br>parking<br>bays | 4<br>Special<br>manner of<br>standing |
|---------------------------------|---|--|---------------------------------------|
| 162.                            | Cleveland Road, Isleworth, the north side, from a point 5 metres west of the boundary of Nos. 18/20 Cleveland Road for a distance of 10 metres in an easterly direction | 1  | -                                     |
| 163.                            | Cleveland Road, Isleworth, the north side, from a point 5 metres west of the boundary of Nos. 14/16 Cleveland Road for a distance of 10 metres in an easterly direction | 1  | -                                     |
| 164.                            | Cleveland Road, Isleworth, the north side, from a point 5 metres west of the boundary of Nos. 10/12 Cleveland Road for a distance of 10 metres in an easterly direction | 1  | -                                     |
| 165.                            | Cleveland Road, Isleworth, the north side, from a point 5 metres west of the boundary of Nos. 6/8 Cleveland Road for a distance of 5 metres in an easterly direction    | 1  | -                                     |
| 166.                            | Cleveland Road, Isleworth, the north side, from a point 5 metres west of the boundary of Nos. 2/4 Cleveland Road for a distance of 10 metres in an easterly direction   | 1  | -                                     |
| 167.                            | Cleveland Road, Isleworth, the north side, from a point 42 metres east of its junction with Twickenham Road for a distance of 5 metres in an easterly direction         | 1  | -                                     |
| 168.                            | Cleveland Road, Isleworth, the north side, from a point 11 metres east of its junction with Twickenham Road for a distance of 20 metres in an easterly direction        | 1  | -                                     |
| 169.                            | Cleveland Road, Isleworth, the south side, from a point 10 metres east of its junction with Twickenham Road for a distance of 19 metres in an easterly direction        | 1  | -                                     |
| 170.                            | Cleveland Road, Isleworth, the south side, from a point 2 metres west of the boundary of Nos. 1/3 Cleveland Road for a distance of 5 metres in an easterly direction    | 1  | -                                     |

**Schedule 1 (continued)**

| 1<br>No. of<br>parking<br>place | 2<br>Designated parking place   | 3<br>Minimum<br>number of<br>parking<br>bays | 4<br>Special<br>manner of<br>standing |
|---------------------------------|---|--|---------------------------------------|
| 171.                            | Cleveland Road, Isleworth, the south side, from a point 6 metres west of the boundary of Nos. 5/7 Cleveland Road for a distance of 10 metres in an easterly direction         | 1  | -                                     |
| 172.                            | Cleveland Road, Isleworth, the south side, from a point 4 metres west of the boundary of Nos. 9/11 Cleveland Road for a distance of 8 metres in an easterly direction         | 1  | -                                     |
| 173.                            | Cleveland Road, Isleworth, the south side, from a point 22 metres west of its junction with Chestnut Grove for a distance of 11 metres in a westerly direction                | 1  | -                                     |
| 174.                            | Cleveland Road, Isleworth, the south side, from a point 5 metres west of the boundary of Nos. 15/17 Cleveland Road for a distance of 9 metres in an easterly direction        | 1  | -                                     |
| 175.                            | Cleveland Road, Isleworth, the south side, from a point 9 metres east of the boundary of Nos. 15/17 Cleveland Road to a point 34 metres west of its junction with Worple Road | 1  | -                                     |
| 176.                            | Cleveland Road, Isleworth, the south side, from a point 8 metres west of its junction with Worple Road for a distance of 22 metres in a westerly direction                    | 1  | -                                     |
| 177.                            | Consort Mews, Isleworth, the east side, from a point 5 metres south of the boundary of Nos. 5/6 Consort Mews for a distance of 17 metres in a southerly direction             | 1  | -                                     |
| 178.                            | Constable Gardens, Isleworth, both sides, from a point 8 metres north of the junction with Whitton Dene to the northernmost extremity of Constable Gardens                    | 1  | 2 wheels<br>on the<br>footway         |
| 179.                            | Crane Avenue, Isleworth, the east side, from a point 5 metres south of its junction with Dawes Avenue for a distance of 10 metres in a southerly direction                    | 1  | 4 wheels<br>on the<br>footway         |

**Schedule 1 (continued)**

| 1<br>No. of<br>parking<br>place | 2<br>Designated parking place   | 3<br>Minimum<br>number of<br>parking<br>bays | 4<br>Special<br>manner of<br>standing |
|---------------------------------|---|--|---------------------------------------|
| 180.                            | Crane Avenue, Isleworth, the east side, from a point 5 metres south of the boundary of Nos. 85/87 Crane Avenue to a point 18 metres south of its junction with Dawes Avenue               | 1  | 4 wheels on the footway               |
| 181.                            | Crane Avenue, Isleworth, the east side, from a point 4 metres south of the boundary of Nos. 77/79 Crane Avenue to a point 11 metres south of the boundary of Nos. 85/87 Crane Avenue      | 1  | 4 wheels on the footway               |
| 182.                            | Crane Avenue, Isleworth, the east side, from a point 8 metres south of the boundary of Nos. 73/75 Crane Avenue for a distance of 16 metres in a northerly direction                       | 1  | 4 wheels on the footway               |
| 183.                            | Crane Avenue, Isleworth, the east side, from a point 6 metres south of the boundary of Nos. 65/67 Crane Avenue to a point 6 metres north of the boundary of Nos. 69/71 Crane Avenue       | 1  | 4 wheels on the footway               |
| 184.                            | Crane Avenue, Isleworth, the west side, from a point 4 metres north of the boundary of Nos. 57/59 Crane Avenue to a point 6 metres north of the boundary of Nos. 61/63 Crane Avenue       | 1  | 4 wheels on the footway               |
| 185.                            | Crane Avenue, Isleworth, the east side, from a point 25 metres north of its junction with Northcote Avenue to a point 1 metres south of the boundary of Nos. 57/59 Crane Avenue           | 1  | 4 wheels on the footway               |
| 186.                            | Crane Avenue, Isleworth, the east side, from a point 10 metres north of its junction with Northcote Avenue for a distance of 9 metres in a northerly direction                            | 1  | 4 wheels on the footway               |
| 187.                            | Crane Avenue, Isleworth, the south-east side, from a point 2 metres north-east of the boundary of Nos. 45/47 Crane Avenue to a point 8 metres south of its junction with Northcote Avenue | 1  | 4 wheels on the footway               |

**Schedule 1 (continued)**

| 1<br>No. of<br>parking<br>place | 2<br>Designated parking place  | 3<br>Minimum<br>number of<br>parking<br>bays | 4<br>Special<br>manner of<br>standing |
|---------------------------------|--|--|---------------------------------------|
| 188.                            | Crane Avenue, Isleworth, the south-east side, from its intersection with the extended north-eastern building line of number 39 Crane Avenue to a point 2 metres south-west of the extended property boundary of 45/47 Crane Avenue | 1  | 4 wheels on the footway               |
| 189.                            | Crane Avenue, Isleworth, the south-east side, from a point 3 metres south-west of the extended property boundary of 33/35 Crane Avenue for a distance of 6 metres in a north-easterly direction                                    | 1  | 4 wheels on the footway               |
| 190.                            | Crane Avenue, Isleworth, the south-east side, from a point 2 metres north-east of the boundary of 21/23 Crane Avenue to a point 8 metres south-west of the boundary of 29/31 Crane Avenue  | 1  | 4 wheels on the footway               |
| 191.                            | Crane Avenue, Isleworth, the south-east side, from a point 2 metres south-west of the boundary of 21/23 Crane Avenue for a distance of 4 metres in a south-westerly direction  | 1  | 4 wheels on the footway               |
| 192.                            | Crane Avenue, Isleworth, the south-east side, from a point 1 metres south-west of the boundary of 17/19 Crane Avenue to a point 3 metres south-west of the boundary of 13/15 Crane Avenue  | 1  | 4 wheels on the footway               |
| 193.                            | Crane Avenue, Isleworth, the south side, from its eastern building line of No.11 Crane Avenue for a distance of 5 metres in a westerly direction   | 1  | 4 wheels on the footway               |
| 194.                            | Crane Avenue, Isleworth, the south-east side, from a point 4 metres south-west of the common boundary of Nos 1/3 Crane Avenue to a point 6 metres north-east of the common boundary of Nos 1/3 Crane Avenue                        | 1  | 4 wheels on the footway               |

**Schedule 1 (continued)**

| 1<br>No. of<br>parking<br>place | 2<br>Designated parking place   | 3<br>Minimum<br>number of<br>parking<br>bays | 4<br>Special<br>manner of<br>standing |
|---------------------------------|---|--|---------------------------------------|
| 195.                            | Crane Avenue, Isleworth, the north side, from a point 3 metres west of the boundary of Nos. 2/4 Crane Avenue for a distance of 7 metres in a westerly direction   | 1  | 4 wheels on the footway               |
| 196.                            | Crane Avenue, Isleworth, the north side, from a point 15 metres east of its junction with Worple Avenue for a distance of 6 metres in an easterly direction   | 1  | 4 wheels on the footway               |
| 197.                            | Crane Avenue, Isleworth, the north side, from a point 28 metres east of its junction with Worple Avenue to a point 17 metres west of the boundary of 6/8 Crane Avenue   | 1  | 4 wheels on the footway               |
| 198.                            | Crane Avenue, Isleworth, the north side, from a point 5 metres east of the boundary of 6/8 Crane Avenue for a distance of 15 metres in a westerly direction   | 1  | 4 wheels on the footway               |
| 199.                            | Crane Avenue, Isleworth, the north-west side, from a point 5 metres south-west of the south-western building line of No.14 Crane Avenue to a point 1 metres south-west of the boundary of Nos. 10/12 Crane Avenue | 1  | 4 wheels on the footway               |
| 200.                            | Crane Avenue, Isleworth, the north-west side, from a point 3 metres south-west of the boundary of Nos. 14/16 Crane Avenue to the south-western building line of No.14 Crane Avenue                                | 1  | 4 wheels on the footway               |
| 201.                            | Crane Avenue, Isleworth, the north-west side, from a point 11 metres south-west of the boundary of Nos. 18/20 Crane Avenue to a point 2 metres south-west of the boundary of Nos. 14/16 Crane Avenue              | 1  | 4 wheels on the footway               |
| 202.                            | Crane Avenue, Isleworth, the north-west side, from a point 5 metres north-east of the boundary of Nos. 22/24 Crane Avenue to a point 4 metres south-west of the boundary of Nos. 18/20 Crane Avenue               | 1  | 4 wheels on the footway               |

**Schedule 1 (continued)**

| 1<br>No. of<br>parking<br>place | 2<br>Designated parking place  | 3<br>Minimum<br>number of<br>parking<br>bays | 4<br>Special<br>manner of<br>standing |
|---------------------------------|--|--|---------------------------------------|
| 203.                            | Crane Avenue, Isleworth, the north-west side, from the boundary of Nos. 26/28 Crane Avenue for a distance of 6 metres in a south-westerly direction  | 1  | 4 wheels on the footway               |
| 204.                            | Crane Avenue, Isleworth, the north-west side, from a point 2 metres north of the common boundary of Nos. 32/34 Crane Avenue southwards for a distance of 5 metres                            | 1  | 4 wheels on the footway               |
| 205.                            | Crane Avenue, Isleworth, the west side, from a point 20 metres south of its junction with Northcote Avenue to a point 3 metres south of the extended property boundary of 34/36 Crane Avenue | 1  | -                                     |
| 206.                            | Crane Avenue, Isleworth, the west side, from a point 8 metres south of its junction with Northcote Avenue for a distance of 10 metres in a southerly direction                               | 1  | 4 wheels on the footway               |
| 207.                            | Crane Avenue, Isleworth, the west side, from a point 10 metres north of its junction with Northcote Avenue for a distance of 16 metres in a northerly direction                              | 1  | 4 wheels on the footway               |
| 208.                            | Crane Avenue, Isleworth, the west side, from a point 1 metres north of the boundary of Nos. 46/48 Crane Avenue to a point 16 metres north of the boundary of Nos. 50/52 Crane Avenue         | 1  | 4 wheels on the footway               |
| 209.                            | Crane Avenue, Isleworth, the west side, from a point 3 metres south of the boundary of Nos. 58/60 Crane Avenue for a distance of 8 metres in a northerly direction                           | 1  | -                                     |
| 210.                            | Crane Avenue, Isleworth, the west side, from a point 8 metres south of the boundary of Nos. 62/64 Crane Avenue for a distance of 15 metres in a northerly direction                          | 1  | -                                     |

**Schedule 1 (continued)**

| 1<br>No. of<br>parking<br>place | 2<br>Designated parking place  | 3<br>Minimum<br>number of<br>parking<br>bays | 4<br>Special<br>manner of<br>standing |
|---------------------------------|--|--|---------------------------------------|
| 211.                            | Crane Avenue, Isleworth, the west side, from the boundary of Nos. 66/68 Crane Avenue for a distance of 7 metres in a southerly direction   | 1  | -                                     |
| 212.                            | Crane Avenue, Isleworth, the west side, from a point 10 metres south of the boundary of Nos. 70/72 Crane Avenue for a distance of 12 metres in a northerly direction                     | 1  | 4 wheels<br>on the<br>footway         |
| 213.                            | Crane Avenue, Isleworth, the west side, from a point 2 metres south of the boundary of Nos. 74/76 Crane Avenue to a point 7 metres south of its junction with Dawes Avenue               | 1  | 4 wheels<br>on the<br>footway         |
| 214.                            | Crofters Close, Isleworth, the north side, from its junction with Ploughmans End to a point 4 metres west of the boundary of Nos. 16/17 Crofters Close                                   | 1  | -                                     |
| 215.                            | Crofters Close, Isleworth, the north side, from a point 1 metres east of the boundary of Nos. 2/3 Crofters Close for a distance of 11 metres in an easterly direction                    | 1  | -                                     |
| 216.                            | Crofters Close, Isleworth, the east side, from a point 2 metres south of the boundary of Nos. 8/9 Crofters Close for a distance of 10 metres in a southerly direction                    | 1  | -                                     |
| 217.                            | Crofters Close, Isleworth, the south side, from a point 3 metres west of the boundary of Nos. 16/17 Crofters Close for a distance of 5 metres in an easterly direction                   | 1  | -                                     |
| 218.                            | Crofters Close, Isleworth, the south side, from a point 1 metres east of the boundary of Nos. 20/21 Crofters Close to a point 2 metres west of the boundary of Nos. 18/19 Crofters Close | 1  | -                                     |

**Schedule 1 (continued)**

| 1<br>No. of<br>parking<br>place | 2<br>Designated parking place  | 3<br>Minimum<br>number of<br>parking<br>bays | 4<br>Special<br>manner of<br>standing |
|---------------------------------|--|--|---------------------------------------|
| 219.                            | Dawes Avenue, Isleworth, the north side, from a point 16 metres east of its junction with Twickenham Road for a distance of 12 metres in an easterly direction                                 | 1  | 4 wheels on the footway               |
| 220.                            | Dawes Avenue, Isleworth, the north side, from a point 4 metres east of the boundary of Nos. 6/8 Dawes Avenue to the boundary of Nos. 10/12 Dawes Avenue  | 1  | -                                     |
| 221.                            | Dawes Avenue, Isleworth, the north side, from a point 8 metres south-west of the boundary of Nos. 18/20 Dawes Avenue to a point 8 metres north-east of the boundary of Nos. 22/24 Dawes Avenue | 1  | -                                     |
| 222.                            | Dawes Avenue, Isleworth, the north side, from a point 6 metres west of its junction with Worple Avenue for a distance of 25 metres in a westerly direction                                     | 1  | 4 wheels on the footway               |
| 223.                            | Dawes Avenue, Isleworth, the north side, from a point 9 metres east of its junction with Worple Avenue for a distance of 4 metres in a easterly direction                                      | 1  | 4 wheels on the footway               |
| 224.                            | Dawes Avenue, Isleworth, the north side, from a point 7 metres west of the boundary of Nos. 30/32 Dawes Avenue for a distance of 11 metres in an easterly direction                            | 1  | -                                     |
| 225.                            | Dawes Avenue, Isleworth, the north side, from a point 7 metres west of the boundary of Nos. 34/36 Dawes Avenue for a distance of 11 metres in an easterly direction                            | 1  | -                                     |
| 226.                            | Dawes Avenue, Isleworth, the north side, from a point 6 metres west of the boundary of Nos. 38/40 Dawes Avenue for a distance of 9 metres in an easterly direction                             | 1  | -                                     |

### Schedule 1 (continued)

| 1<br>No. of<br>parking<br>place | 2<br>Designated parking place   | 3<br>Minimum<br>number of<br>parking<br>bays | 4<br>Special<br>manner of<br>standing |
|---------------------------------|---|--|---------------------------------------|
| 227.                            | Dawes Avenue, Isleworth, the north side, from a point 2 metres east of the boundary of Nos. 42/44 Dawes Avenue to a point 21 metres both of its junction with Crane Avenue          | 1  | -                                     |
| 228.                            | Dawes Avenue, Isleworth, the north side, from a point 6 metres west of its junction with Crane Avenue for a distance of 10 metres in a westerly direction                           | 1  | 4 wheels<br>on the<br>footway         |
| 229.                            | Dawes Avenue, Isleworth, the west side, from a point 5 metres north of the northern kerb-line of Dawes Avenue for a distance of 7 metres in a northerly direction                   | 1  | 90<br>degrees<br>to the<br>kerb       |
| 230.                            | Dawes Avenue, Isleworth, the north side, from a point 1 metres east of the boundary of Nos. 50/52 Dawes Avenue to a point 11 metres west of the boundary of Nos. 54/56 Dawes Avenue | 1  | 90<br>degrees<br>to the<br>kerb       |
| 231.                            | Dawes Avenue, Isleworth, the north side, from a point 6 metres west of the boundary of Nos. 54/56 Dawes Avenue for a distance of 2.5 metres in an westerly direction                | 1  | 90<br>degrees<br>to the<br>kerb       |
| 232.                            | Dawes Avenue, Isleworth, the north side, from a point 1 metres east of the boundary of Nos. 54/56 Dawes Avenue for a distance of 3 metres in a westerly direction                   | 1  | 90<br>degrees<br>to the<br>kerb       |
| 233.                            | Dawes Avenue, Isleworth, the north side, from a point 8 metres east of the boundary of Nos. 54/56 Dawes Avenue for a distance of 43metres in an westerly direction                  | 1  | 90<br>degrees<br>to the<br>kerb       |
| 234.                            | Dawes Avenue, Isleworth, the east side, from a point 5 metres north of the boundary of Nos. 61/63 Dawes Avenue for a distance of 2.5 metres in a northerly direction                | 1  | 90<br>degrees<br>to the<br>kerb       |

### Schedule 1 (continued)

| 1                    | 2  | 3                              | 4                          |
|----------------------|--|--------------------------------|----------------------------|
| No. of parking place | Designated parking place   | Minimum number of parking bays | Special manner of standing |
| 235.                 | Dawes Avenue, Isleworth, the east side, from point 7 metres south of the boundary of Nos. 61/63 Dawes Avenue to the boundary of Nos. 61/63 Dawes Avenue                            | 1                              | 90 degrees to the kerb     |
| 236.                 | Dawes Avenue, Isleworth, the south side, from a point 7 metres east of its junction with Crane Avenue for a distance of 8 metres in a easterly direction                           | 1                              | 90 degrees to the kerb     |
| 237.                 | Dawes Avenue, Isleworth, the south side, from a point 5 metres west of its junction with Crane Avenue for a distance of 15 metres in a westerly direction                          | 1                              | 4 wheels on the footway    |
| 238.                 | Dawes Avenue, Isleworth, the south side, from a point 1 metres east of the boundary of Nos. 49/51 Dawes Avenue to a point 21 metres west of its junction with Crane Avenue         | 1                              | -                          |
| 239.                 | Dawes Avenue, Isleworth, the south side, from a point 5 metres east of the boundary of Nos. 45/47 Dawes Avenue to a point 6 metres both of the boundary of Nos. 49/51 Dawes Avenue | 1                              | -                          |
| 240.                 | Dawes Avenue, Isleworth, the south side, from a point 7 metres west of the boundary of Nos. 45/47 Dawes Avenue for a distance of 10 metres in a easterly direction                 | 1                              | 4 wheels on the footway    |
| 241.                 | Dawes Avenue, Isleworth, the south side, from a point 2 metres east of the boundary of Nos. 41/43 Dawes Avenue for a distance of 5 metres in a easterly direction                  | 1                              | 4 wheels on the footway    |
| 242.                 | Dawes Avenue, Isleworth, the south side, from a point 6 metres west of the boundary of Nos. 41/43 Dawes Avenue for a distance of 5 metres in a westerly direction                  | 1                              | 4 wheels on the footway    |

### Schedule 1 (continued)

| 1                    | 2  | 3                              | 4                          |
|----------------------|--|--------------------------------|----------------------------|
| No. of parking place | Designated parking place   | Minimum number of parking bays | Special manner of standing |
| 243.                 | Dawes Avenue, Isleworth, the south side, from a point 20 metres east of its junction with Worple Avenue to the boundary of Nos. 37/39 Dawes Avenue                                 | 1                              | -                          |
| 244.                 | Dawes Avenue, Isleworth, the south side, from a point 8 metres east of its junction with Worple Avenue for a distance of 6 metres in a easterly direction                          | 1                              | 4 wheels on the footway    |
| 245.                 | Dawes Avenue, Isleworth, the south side, from a point 7 metres west of its junction with Worple Avenue for a distance of 23 metres in a westerly direction                         | 1                              | 4 wheels on the footway    |
| 246.                 | Dawes Avenue, Isleworth, the south side, from a point 36 metres west of its junction with Worple Avenue for a distance of 5 metres in a westerly direction                         | 1                              | 4 wheels on the footway    |
| 247.                 | Dawes Avenue, Isleworth, the south side, from a point 9 metres south-west of the boundary of Nos. 29/31 Dawes Avenue for a distance of 14 metres in a south-westerly direction     | 1                              | -                          |
| 248.                 | Dawes Avenue, Isleworth, the south side, from a point 1 metres north-east of the boundary of Nos. 18/20 Dawes Avenue for a distance of 14 metres in a south-westerly direction     | 1                              | -                          |
| 249.                 | Dawes Avenue, Isleworth, the south-east side, from a point 2 metres north-east of the boundary of Nos. 17/19 Dawes Avenue for a distance of 5 metres in a north-easterly direction | 1                              | 4 wheels on the footway    |
| 250.                 | Dawes Avenue, Isleworth, the south side, from a point 3 metres west of the boundary of Nos. 9/11 Dawes Avenue to a point 4 metres east of the boundary of Nos. 13/15 Dawes Avenue  | 1                              | -                          |

### Schedule 1 (continued)

| 1<br>No. of<br>parking<br>place | 2<br>Designated parking place   | 3<br>Minimum<br>number of<br>parking<br>bays | 4<br>Special<br>manner of<br>standing |
|---------------------------------|---|--|---------------------------------------|
| 251.                            | Dawes Avenue, Isleworth, the south side, from a point 3 metres east of the boundary of Nos. 5/7 Dawes Avenue for a distance of 5 metres in an easterly direction            | 1  | -                                     |
| 252.                            | Dawes Avenue, Isleworth, the south side, from a point 30 metres east of its junction with Twickenham Road to a point 5 metres east of the boundary of Nos. 5/7 Dawes Avenue | 1  | -                                     |
| 253.                            | Dawes Avenue, Isleworth, the south side, from a point 18 metres east of its junction with Twickenham Road for a distance of 9 metres in an easterly direction               | 1  | 4 wheels<br>on the<br>footway         |
| 254.                            | Dean Road, Hounslow, the east side, from a point 8 metres south of its junction with Park Road for a distance of 34 metres in a southerly direction                         | 1  | -                                     |
| 255.                            | Dean Road, Hounslow, the east side, from the boundary of Nos. 20/22 Dean Road to a point 4 metres north of the boundary of Nos. 4/6 Dean Road                               | 1  | -                                     |
| 256.                            | Dean Road, Hounslow, the east side, from a point 5 metres south of the boundary of Nos. 30/32 Dean Road to the boundary of Nos. 22/24 Dean Road                             | 1  | -                                     |
| 257.                            | Dean Road, Hounslow, the east side, from a point 3 metres south of the boundary of Nos. 42/44 Dean Road to the boundary of Nos. 36/38 Dean Road                             | 1  | -                                     |
| 258.                            | Dean Road, Hounslow, the east side, from a point 31 metres north of its junction with Whitton Dene to a point 4 metres north of the boundary of Nos. 48/50 Dean Road        | 1  | -                                     |
| 259.                            | Dean Road, Hounslow, the east side, from a point 6 metres north of its junction with Whitton Dene for a distance of 18 metres in a northerly direction                      | 1  | -                                     |

### Schedule 1 (continued)

| 1                    | 2   | 3                              | 4                          |
|----------------------|---|--------------------------------|----------------------------|
| No. of parking place | Designated parking place  | Minimum number of parking bays | Special manner of standing |
| 260.                 | Dean Road, Hounslow, the west side, from a point 15 metres north of its junction with Whitton Dene to a point 3 metres north of the boundary of Nos. 47/49 Dean Road                    | 1                              | -                          |
| 261.                 | Dean Road, Hounslow, the west side, from a point 1 metres south of the boundary of Nos. 43/45 Dean Road for a distance of 5 metres in a southerly direction                             | 1                              | -                          |
| 262.                 | Dean Road, Hounslow, the west side, from the boundary of Nos. 33/35 Dean Road southwards for a distance of 5 metres   | 1                              | -                          |
| 263.                 | Dean Road, Hounslow, the west side, from a point 4 metres south of the boundary of Nos. 27/29 Dean Road to a point 8 metres south of its junction with Park Road                        | 1                              | -                          |
| 264.                 | Eve Road, Isleworth, the south-east side, from a point 6 metres south-west of its junction with Talbot Road for a distance of 10 metres in a south-westerly direction                   | 1                              | -                          |
| 265.                 | Eve Road, Isleworth, the south-east side, from a point 7 metres north-east of the boundary of Nos. 26/28 Eve Road to a point 27 metres south-west of its junction with Talbot Road      | 1                              | -                          |
| 266.                 | Eve Road, Isleworth, the south-east side, from a point 1 metres north-east of the boundary of Nos. 36/38 Eve Road to a point 2 metres north-east of the boundary of Nos. 26/28 Eve Road | 1                              | -                          |
| 267.                 | Eve Road, Isleworth, the south-east side, from a point 13 metres north-east of its junction with Napier Road to a point 4 metres south-west of the boundary of Nos. 36/38 Eve Road      | 1                              | -                          |
| 268.                 | Eve Road, Isleworth, the north-west side, from a point 6 metres north-east of its junction with Napier Road for a distance of 5 metres in a north-easterly direction                    | 1                              | -                          |

**Schedule 1 (continued)**

| 1<br>No. of<br>parking<br>place | 2<br>Designated parking place   | 3<br>Minimum<br>number of<br>parking<br>bays | 4<br>Special<br>manner of<br>standing |
|---------------------------------|---|--|---------------------------------------|
| 269.                            | Eve Road, Isleworth, the north-west side, from a point 17 metres north-east of its junction with Napier Road to the common boundary of Nos 31/33 Eve Road           | 1  | -                                     |
| 270.                            | Eve Road, Isleworth, the north-west side, from the common boundary of Nos 27/29 Eve Road to a point 6 metres south-west of its junction with Talbot Road            | 1  | -                                     |
| 271.                            | Farnell Road, Isleworth, the east side, from a point 7 metres south of the boundary of Nos. 2/4 Farnell Road for a distance of 18 metres in a northerly direction   | 1  | -                                     |
| 272.                            | Farnell Road, Isleworth, the east side, to the boundary of Nos. 6/8 Farnell Road for a distance of 4 metres in a southerly direction                                | 1  | -                                     |
| 273.                            | Farnell Road, Isleworth, the east side, from a point 1 metres south of the boundary of Nos. 10/12 Farnell Road for a distance of 6 metres in a northerly direction  | 1  | -                                     |
| 274.                            | Farnell Road, Isleworth, the east side, from a point 1 metres south of the boundary of Nos. 14/16 Farnell Road for a distance of 7 metres in a southerly direction  | 1  | -                                     |
| 275.                            | Farnell Road, Isleworth, the east side, from a point 5 metres south of the boundary of Nos. 18/20 Farnell Road for a distance of 12 metres in a northerly direction | 1  | -                                     |
| 276.                            | Farnell Road, Isleworth, the east side, from a point 2 metres south of the boundary of Nos. 22/24 Farnell Road for a distance of 7 metres in a northerly direction  | 1  | -                                     |
| 277.                            | Farnell Road, Isleworth, the east side, from a point 7 metres south of the boundary of Nos. 26/28 Farnell Road for a distance of 10 metres in a northerly direction | 1  | -                                     |

**Schedule 1 (continued)**

| 1                    | 2  | 3                              | 4                          |
|----------------------|--|--------------------------------|----------------------------|
| No. of parking place | Designated parking place   | Minimum number of parking bays | Special manner of standing |
| 278.                 | Farnell Road, Isleworth, the east side, from a point 4 metres south of the boundary of Nos. 30/32 Farnell Road for a distance of 5 metres in a northerly direction               | 1                              | -                          |
| 279.                 | Farnell Road, Isleworth, the east side, from a point 4 metres south of the boundary of Nos. 34/36 Farnell Road for a distance of 7 metres in a northerly direction               | 1                              | -                          |
| 280.                 | Farnell Road, Isleworth, the east side, from a point 4 metres south of the boundary of Nos. 38/40 Farnell Road for a distance of 8 metres in a northerly direction               | 1                              | -                          |
| 281.                 | Farnell Road, Isleworth, the east side, from a point 10 metres south of the boundary of Nos. 38/40 Farnell Road for a distance of 11 metres in a southerly direction             | 1                              | -                          |
| 282.                 | Fleming Way, Isleworth, the east side, from a point 56 metres south of its junction with Worton Road for a distance of 17 metres in a southerly direction                        | 1                              | -                          |
| 283.                 | Fleming Way, Isleworth, the east side, from a point 84 metres south of its junction with Worton Road for a distance of 26 metres in a southerly direction                        | 1                              | -                          |
| 284.                 | Fleming Way, Isleworth, the west side, from a point 70 metres south of its junction with Worton Road for a distance of 16 metres in a southerly direction                        | 1                              | -                          |
| 285.                 | Fleming Way, Isleworth, the west side, from a point 13 metres south of its junction with Worton Road for a distance of 28 metres in a southerly direction                        | 1                              | -                          |
| 286.                 | Gainsborough Gardens, Isleworth, the north-east side, from a point 10 metres north-west of its junction with Hall Road for a distance of 15 metres in a north-westerly direction | 1                              | -                          |

### **Schedule 1 (continued)**

| 1<br>No. of<br>parking<br>place | 2<br>Designated parking place  | 3<br>Minimum<br>number of<br>parking<br>bays | 4<br>Special<br>manner of<br>standing |
|---------------------------------|--|--|---------------------------------------|
| 287.                            | Gainsborough Gardens, Isleworth, the north-east side, from a point 32 metres north-west of its junction with Hall Road for a distance of 9 metres in a north-westerly direction                                      | 1  | -                                     |
| 288.                            | Gainsborough Gardens, Isleworth, the north-east side, from a point 7 metres south-east of the boundary of Nos. 1/3 Gainsborough Gardens for a distance of 12 metres in a north-westerly direction                    | 1  | -                                     |
| 289.                            | Gainsborough Gardens, Isleworth, the north-east side, from a point 7 metres south-east of the boundary of Nos. 5/7 Gainsborough Gardens for a distance of 12 metres in a north-westerly direction                    | 1  | -                                     |
| 290.                            | Gainsborough Gardens, Isleworth, the north-east side, from a point 2 metres north-west of the boundary of Nos. 9/11 Gainsborough Gardens for a distance of 3 metres in a north-westerly direction                    | 1  | 90<br>degrees<br>to the<br>kerb       |
| 291.                            | Gainsborough Gardens, Isleworth, the north-east side, from a point 4 metres south-east of the boundary of Nos. 13/15 Gainsborough Gardens for a distance of 3 metres in a south-easterly direction                   | 1  | 90<br>degrees<br>to the<br>kerb       |
| 292.                            | Hall Road, Isleworth, the east side, from a point 4 metres south of its extended southern building line of number 8 Hall Road to a point 5 metres north of its extended southern building line of number 6 Hall Road | 1  | -                                     |
| 293.                            | Hall Road, Isleworth, the east side, from a point 5 metres north of the boundary of Nos. 10/12 Hall Road for a distance of 5 metres in a northerly direction   | 1  | -                                     |

### Schedule 1 (continued)

| 1                    | 2   | 3                              | 4                          |
|----------------------|---|--------------------------------|----------------------------|
| No. of parking place | Designated parking place  | Minimum number of parking bays | Special manner of standing |
| 294.                 | Hall Road, Isleworth, the east side, from a point 1 metres south of the boundary of Nos. 10/12 Hall Road for a distance of 7 metres in a southerly direction                    | 1                              | -                          |
| 295.                 | Hall Road, Isleworth, the east side, from a point 8 metres south of the boundary of Nos. 14/16 Hall Road for a distance of 17 metres in a northerly direction                   | 1                              | -                          |
| 296.                 | Hall Road, Isleworth, the east side, from a point 11 metres south of the boundary of Nos. 18/20 Hall Road for a distance of 18 metres in a northerly direction                  | 1                              | -                          |
| 297.                 | Hall Road, Isleworth, the east side, from a point 8 metres south of the boundary of Nos. 22/24 Hall Road for a distance of 13 metres in a northerly direction                   | 1                              | -                          |
| 298.                 | Hall Road, Isleworth, the east side, from a point 5 metres south of the boundary of Nos. 26/28 Hall Road for a distance of 12 metres in a northerly direction                   | 1                              | -                          |
| 299.                 | Hall Road, Isleworth, the east side, from a point 10 metres south of the northern building line of No.16 Wainwright Grove for a distance of 18 metres in a northerly direction  | 1                              | -                          |
| 300.                 | Hall Road, Isleworth, the west side, from a point 15 metres north of its junction with Gainsborough Gardens to a point 6 metres north of the boundary of Nos. 173/175 Hall Road | 1                              | -                          |
| 301.                 | Hall Road, Isleworth, the west side, from a point 6 metres south of the boundary of Nos. 171/169 Hall Road for a distance of 12 metres in a northerly direction                 | 1                              | -                          |
| 302.                 | Hall Road, Isleworth, the west side, from a point 6 metres south of the boundary of Nos. 165/167 Hall Road for a distance of 12 metres in a northerly direction                 | 1                              | -                          |

### Schedule 1 (continued)

| 1<br>No. of<br>parking<br>place | 2<br>Designated parking place  | 3<br>Minimum<br>number of<br>parking<br>bays | 4<br>Special<br>manner of<br>standing |
|---------------------------------|--|--|---------------------------------------|
| 303.                            | Hall Road, Isleworth, the west side, from a point 6 metres south of the boundary of Nos. 161/163 Hall Road for a distance of 12 metres in a northerly direction                | 1  | -                                     |
| 304.                            | Hall Road, Isleworth, the west side, from a point 5 metres south of the boundary of Nos. 157/159 Hall Road for a distance of 11 metres in a northerly direction                | 1  | -                                     |
| 305.                            | Hall Road, Isleworth, the west side, from a point 4 metres south of the boundary of Nos. 153/155 Hall Road to the boundary of Nos. 153/155 Hall Road                           | 1  | -                                     |
| 306.                            | Hall Road, Isleworth, the west side, from a point 1 metres north of the boundary of Nos. 151/153 Hall Road to the boundary of Nos. 147/149 Hall Road                           | 1  | -                                     |
| 307.                            | Hall Road, Isleworth, the west side, from a point 1 metres north of the boundary of Nos. 145/147 Hall Road for a distance of 4 metres in a northerly direction                 | 1  | -                                     |
| 308.                            | Hall Road, Isleworth, the west side, from a point 5 metres south of the boundary of Nos. 141/143 Hall Road to a point 3 metres north of the boundary of Nos. 133/135 Hall Road | 1  | -                                     |
| 309.                            | Hall Road, Isleworth, the west side, from a point 4 metres south of the boundary of Nos. 125/127 Hall Road for a distance of 6 metres in a northerly direction                 | 1  | -                                     |
| 310.                            | Hall Road, Isleworth, the west side, from a point 4 metres south of the boundary of Nos. 121/123 Hall Road for a distance of 8 metres in a northerly direction                 | 1  | -                                     |
| 311.                            | Hall Road, Isleworth, the west side, from a point 3 metres south of the boundary of Nos. 117/119 Hall Road to a point 4 metres north of the boundary of Nos. 113/115 Hall Road | 1  | -                                     |

### Schedule 1 (continued)

| 1<br>No. of<br>parking<br>place | 2<br>Designated parking place  | 3<br>Minimum<br>number of<br>parking<br>bays | 4<br>Special<br>manner of<br>standing |
|---------------------------------|--|--|---------------------------------------|
| 312.                            | Hall Road, Isleworth, the west side, from a point 5 metres south of the boundary of Nos. 109/111 Hall Road for a distance of 9 metres in a northerly direction                 | 1  | -                                     |
| 313.                            | Hall Road, Isleworth, the west side, from a point 5 metres south of the boundary of Nos. 105/107 Hall Road to a point 5 metres north of the boundary of Nos. 101/103 Hall Road | 1  | -                                     |
| 314.                            | Hall Road, Isleworth, the west side, from a point 5 metres south of the boundary of Nos. 97/99 Hall Road to a point 4 metres north of the boundary of Nos. 93/95 Hall Road     | 1  | -                                     |
| 315.                            | Hall Road, Isleworth, the west side, from a point 5 metres south of the boundary of Nos. 89/91 Hall Road for a distance of 6 metres in a northerly direction                   | 1  | -                                     |
| 316.                            | Hall Road, Isleworth, the west side, from the boundary of Nos. 85/87 Hall Road for a distance of 4 metres in a northerly direction   | 1  | -                                     |
| 317.                            | Hall Road, Isleworth, the west side, from a point 5 metres south of the boundary of Nos. 81/83 Hall Road for a distance of 10 metres in a northerly direction                  | 1  | -                                     |
| 318.                            | Hall Road, Isleworth, the west side, from a point 5 metres south of the boundary of Nos. 77/79 Hall Road for a distance of 6 metres in a northerly direction                   | 1  | -                                     |
| 319.                            | Hall Road, Isleworth, the west side, from the boundary of Nos. 73/75 Hall Road for a distance of 5 metres in a northerly direction   | 1  | -                                     |
| 320.                            | Hall Road, Isleworth, the west side, from a point 4 metres south of the boundary of Nos. 69/71 Hall Road for a distance of 8 metres in a northerly direction                   | 1  | -                                     |

### Schedule 1 (continued)

| 1                    | 2  | 3                              | 4                          |
|----------------------|--|--------------------------------|----------------------------|
| No. of parking place | Designated parking place   | Minimum number of parking bays | Special manner of standing |
| 321.                 | Hall Road, Isleworth, the west side, from a point 3 metres south of the boundary of Nos. 65/67 Hall Road for a distance of 6 metres in a northerly direction | 1                              | -                          |
| 322.                 | Hall Road, Isleworth, the west side, from a point 4 metres south of the boundary of Nos. 49/51 Hall Road for a distance of 9 metres in a northerly direction | 1                              | -                          |
| 323.                 | Hall Road, Isleworth, the west side, from a point 4 metres south of the boundary of Nos. 41/43 Hall Road for a distance of 8 metres in a northerly direction | 1                              | -                          |
| 324.                 | Hall Road, Isleworth, the west side, from a point 3 metres south of the boundary of Nos. 33/35 Hall Road for a distance of 5 metres in a northerly direction | 1                              | -                          |
| 325.                 | Hall Road, Isleworth, the west side, from a point 5 metres south of the boundary of Nos. 29/31 Hall Road for a distance of 9 metres in a northerly direction | 1                              | -                          |
| 326.                 | Hall Road, Isleworth, the west side, from a point 3 metres south of the boundary of Nos. 25/27 Hall Road for a distance of 7 metres in a northerly direction | 1                              | -                          |
| 327.                 | Hall Road, Isleworth, the west side, from a point 4 metres south of the boundary of Nos. 17/19 Hall Road for a distance of 8 metres in a northerly direction | 1                              | -                          |
| 328.                 | Hall Road, Isleworth, the west side, from a point 4 metres south of the boundary of Nos. 9/11 Hall Road for a distance of 8 metres in a northerly direction  | 1                              | -                          |
| 329.                 | Hall Road, Isleworth, the west side, from a point 4 metres south of the boundary of Nos. 5/7 Hall Road for a distance of 9 metres in a northerly direction   | 1                              | -                          |

### Schedule 1 (continued)

| 1<br>No. of<br>parking<br>place | 2<br>Designated parking place  | 3<br>Minimum<br>number of<br>parking<br>bays | 4<br>Special<br>manner of<br>standing |
|---------------------------------|--|--|---------------------------------------|
| 330.                            | Hall Road, Isleworth, the west side, from a point 22 metres south of its junction with Heath Road for a distance of 12 metres in a southerly direction                                   | 1  | -                                     |
| 331.                            | Harlequin Close, Isleworth, the east side, from a point 4 metres north-west of the boundary of Nos. 1/2 Harlequin Close to the boundary of Nos. 3/4 Harlequin Close                      | 1  | 90<br>degrees<br>to the<br>kerb       |
| 332.                            | Harlequin Close, Isleworth, the east side, from a point 2 metres north of the boundary of Nos. 5/6 Harlequin Close to a point 2 metres south of the boundary of Nos. 8/9 Harlequin Close | 1  | 90<br>degrees<br>to the<br>kerb       |
| 333.                            | Harlequin Close, Isleworth, the east side, from a point 1 metres north of the boundary of Nos. 9/10 Harlequin Close for a distance of 12 metres in a southerly direction                 | 1  | 90<br>degrees<br>to the<br>kerb       |
| 334.                            | Harlequin Close, Isleworth, the south side, from a point 5 metres west of the boundary of Nos. 15/16 Harlequin Close for a distance of 12 metres in an easterly direction                | 1  | 90<br>degrees<br>to the<br>kerb       |
| 335.                            | Harlequin Close, Isleworth, the south side, from a point 5 metres east of the boundary of Nos. 17/18 Harlequin Close to the boundary of Nos. 18/19 Harlequin Close                       | 1  | 90<br>degrees<br>to the<br>kerb       |
| 336.                            | Harlequin Close, Isleworth, the west side, from a point 2 metres south of the boundary of Nos. 22/23 Harlequin Close for a distance of 8 metres in a northerly direction                 | 1  | 90<br>degrees<br>to the<br>kerb       |
| 337.                            | Harlequin Close, Isleworth, the north side, from a point 5 metres east of the boundary of Nos. 24/25 Harlequin Close to the boundary of Nos. 26/27 Harlequin Close                       | 1  | -                                     |

### Schedule 1 (continued)

| 1<br>No. of<br>parking<br>place | 2<br>Designated parking place  | 3<br>Minimum<br>number of<br>parking<br>bays | 4<br>Special<br>manner of<br>standing |
|---------------------------------|--|--|---------------------------------------|
| 338.                            | Harlequin Close, Isleworth, the west side, from the southern building line of No. 31 Harlequin Close for a distance of 12 metres in a southerly direction  | 1  | 90<br>degrees<br>to the<br>kerb       |
| 339.                            | Harvesters Close, Isleworth, the east side, from a point 1 metres north of the boundary of Nos. 22/23 Harvesters Close for a distance of 9 metres in a southerly direction                       | 1  | -                                     |
| 340.                            | Harvesters Close, Isleworth, the east side, from a point 11 metres south of the boundary of Nos. 28/29 Harvesters Close to a point 4 metres north of the boundary of Nos. 36/37 Harvesters Close | 1  | -                                     |
| 341.                            | Harvesters Close, Isleworth, the east side, from a point 3 metres south of the boundary of Nos. 36/37 Harvesters Close to a point 4 metres north of the boundary of Nos. 38/39 Harvesters Close  | 1  | -                                     |
| 342.                            | Harvesters Close, Isleworth, the south side, from a point 1 metres east of the boundary of Nos. 51/52 Harvesters Close for a distance of 11 metres in a westerly direction                       | 1  | -                                     |
| 343.                            | Harvesters Close, Isleworth, the north side, from a point 1 metres east of the western building line of No.59 Harvesters Close for a distance of 10 metres in an easterly direction              | 1  | 90<br>degrees<br>to the<br>kerb       |
| 344.                            | Harvesters Close, Isleworth, the west side, from a point 5 metres north of the boundary of Nos. 60/62 Harvesters Close for a distance of 12 metres in a southerly direction                      | 1  | -                                     |
| 345.                            | Harvesters Close, Isleworth, the west side, from a point 12 metres north of the boundary of Nos. 70/72 Harvesters Close for a distance of 20 metres in a southerly direction                     | 1  | -                                     |

### Schedule 1 (continued)

| 1                    | 2  | 3                              | 4                          |
|----------------------|--|--------------------------------|----------------------------|
| No. of parking place | Designated parking place   | Minimum number of parking bays | Special manner of standing |
| 346.                 | Heather Close, Isleworth, the south side, from a point 6 metres east of the boundary of Nos. 2/4 Heather Close for a distance of 17 metres in a westerly direction           | 1                              | -                          |
| 347.                 | Heather Close, Isleworth, the south side, from a point 4 metres east of the boundary of Nos. 8/10 Heather Close for a distance of 10 metres in a westerly direction          | 1                              | -                          |
| 348.                 | Heather Close, Isleworth, the east side, from a point 8 metres north of the boundary of Nos. 12/14 Heather Close for a distance of 12 metres in a southerly direction        | 1                              | -                          |
| 349.                 | Heather Close, Isleworth, the east side, from the extended northern building line of No.26 Heather Close for a distance of 16 metres in an southerly direction               | 1                              | 90 degrees to the kerb     |
| 350.                 | Heather Close, Isleworth, the north side, from a point 5 metres east of the boundary of Nos. 35/36 Heather Close for a distance of 12 metres in a westerly direction         | 1                              | -                          |
| 351.                 | Heddon Close, Isleworth, the east side, from the boundary of Nos. 18/20 Heddon Close for a distance of 4 metres in a northerly direction                                     | 1                              | 2 wheels on the footway    |
| 352.                 | Heddon Close, Isleworth, the east side, from the boundary of Nos. 22/24 Heddon Close for a distance of 5 metres in a northerly direction                                     | 1                              | 2 wheels on the footway    |
| 353.                 | Heddon Close, Isleworth, the east side, from a point 3 metres north of the southern end of Heddon Close to a point 2 metres north of the boundary of Nos. 26/28 Heddon Close | 1                              | -                          |
| 354.                 | Heddon Close, Isleworth, the west side, from a point 5 metres north of the southern end of Heddon Close to a point 5 metres north of the boundary of Nos. 13/15 Heddon Close | 1                              | -                          |

### Schedule 1 (continued)

| 1<br><br>No. of<br>parking<br>place | 2<br><br>Designated parking place   | 3<br><br>Minimum<br>number of<br>parking<br>bays | 4<br><br>Special<br>manner of<br>standing |
|-------------------------------------|---|--|---|
| 355.                                | Heddon Close, Isleworth, the west side, from a point 2 metres north of the boundary of Nos. 1/3 Heddon Close for a distance of 6 metres in a southerly direction              | 1  | -   |
| 356.                                | Heddon Close, Isleworth, the south side, from a point 33 metres east of its junction with Twickenham Road (service road) for a distance of 10 metres in an easterly direction | 1  | -   |
| 357.                                | Heddon Close, Isleworth, the south side, from a point 8 metres east of its junction with Twickenham Road (service road) for a distance of 14 metres in an easterly direction  | 1  | -   |
| 358.                                | Heldmann Close, Hounslow, the east side, from a point 10 metres north of its junction with Heath Road for a distance of 16 metres in a northerly direction                    | 1  | -   |
| 359.                                | Honeywood Road, Isleworth, the north side, from a point 6.5 metres east of its junction with Worple Road for a distance of 20 metres in an easterly direction                 | 1  | -   |
| 360.                                | Honeywood Road, Isleworth, the north side, from a point 11 metres west of its junction with Steele Road for a distance of 16 metres in a westerly direction                   | 1  | -   |
| 361.                                | Honeywood Road, Isleworth, the north side, from a point 7.5 metres east of its junction with Steele Road for a distance of 13 metres in an easterly direction                 | 1  | -   |
| 362.                                | Honeywood Road, Isleworth, the north side, from a point 7.5 metres west of its junction with Eve Road for a distance of 16 metres in a westerly direction                     | 1  | -   |
| 363.                                | Honeywood Road, Isleworth, the south side, from a point 5.5 metres west of its junction with Eve Road for a distance of 19 metres in a westerly direction                     | 1  | -   |

### Schedule 1 (continued)

| 1                    | 2   | 3                              | 4                          |
|----------------------|---|--------------------------------|----------------------------|
| No. of parking place | Designated parking place  | Minimum number of parking bays | Special manner of standing |
| 364.                 | Honeywood Road, Isleworth, the south side, from a point 7.5 metres east of its junction with Steele Road for a distance of 18 metres in an easterly direction                                   | 1                              | -                          |
| 365.                 | Honeywood Road, Isleworth, the south side, from a point 8.5 metres west of its junction with Steele Road for a distance of 12 metres in a westerly direction                                    | 1                              | -                          |
| 366.                 | Honeywood Road, Isleworth, the south side, from a point 5 metres east of its junction with Worple Road for a distance of 18 metres in an easterly direction                                     | 1                              | -                          |
| 367.                 | Kneller Gardens, Isleworth, the east side, from a point 27 metres south of its easternmost junction with Whitton Dene for a distance of 12 metres in a southerly direction                      | 1                              | 4 wheels on the footway    |
| 368.                 | Kneller Gardens, Isleworth, the east side, from a point 1 metres north of the boundary of Nos. 107/109 Kneller Gardens for a distance of 9 metres in a southerly direction                      | 1                              | 4 wheels on the footway    |
| 369.                 | Kneller Gardens, Isleworth, the east side, from a point 1 metres south of the boundary of Nos. 103/105 Kneller Gardens to a point 1 metres south of the boundary of Nos. 99/101 Kneller Gardens | 1                              | 4 wheels on the footway    |
| 370.                 | Kneller Gardens, Isleworth, the east side, from a point 2 metres south of the boundary of Nos. 93/95 Whitton Dene to a point 1 metres south of the boundary of Nos. 99/101 Kneller Gardens      | 1                              | 4 wheels on the footway    |
| 371.                 | Kneller Gardens, Isleworth, the east side, from a point 2 metres south of the boundary of Nos. 93/95 Whitton Dene for a distance of 6 metres in a southerly direction                           | 1                              | 4 wheels on the footway    |

**Schedule 1 (continued)**

| 1                    | 2   | 3                              | 4                          |
|----------------------|---|--------------------------------|----------------------------|
| No. of parking place | Designated parking place  | Minimum number of parking bays | Special manner of standing |
| 372.                 | Kneller Gardens, Isleworth, the west side, from a point 1 metre south of the northern building line of No.89 Kneller Gardens for a distance of 18 metres in a southerly direction | 1                              | 4 wheels on the footway    |
| 373.                 | Kneller Gardens, Isleworth, the west side, from a point 4 metres south of the east to west arm of Kneller Gardens for a distance of 10 metres in a southerly direction            | 1                              | 4 wheels on the footway    |
| 374.                 | Kneller Gardens, Isleworth, the south side, from a point 1 metres west of the boundary of Nos. 63/65 Kneller Gardens for a distance of 3 metres in a westerly direction           | 1                              | 4 wheels on the footway    |
| 375.                 | Kneller Gardens, Isleworth, the south side, from a point 3 metres east of the boundary of Nos. 47/49 Kneller Gardens for a distance of 5 metres in an easterly direction          | 1                              | 4 wheels on the footway    |
| 376.                 | Kneller Gardens, Isleworth, the south side, from the boundary of Nos. 47/49 Kneller Gardens for a distance of 12 metres in a westerly direction                                   | 1                              | 4 wheels on the footway    |
| 377.                 | Kneller Gardens, Isleworth, the south side, from a point 7 metres east of the boundary of Nos. 31/33 Kneller Gardens for a distance of 14 metres in a westerly direction          | 1                              | 4 wheels on the footway    |
| 378.                 | Kneller Gardens, Isleworth, the south side, from the boundary of Nos. 27/29 Kneller Gardens for a distance of 8 metres in a westerly direction                                    | 1                              | 4 wheels on the footway    |
| 379.                 | Kneller Gardens, Isleworth, the south side, from a point 1 metres east of the boundary of Nos. 7/9 Kneller Gardens for a distance of 11 metres in an easterly direction           | 1                              | 4 wheels on the footway    |
| 380.                 | Kneller Gardens, Isleworth, the south side, from a point 3 metres west of the boundary of Nos. 3/5 Kneller Gardens for a distance of 8 metres in an easterly direction            | 1                              | 4 wheels on the footway    |

**Schedule 1 (continued)**

| 1<br>No. of<br>parking<br>place | 2<br>Designated parking place  | 3<br>Minimum<br>number of<br>parking<br>bays | 4<br>Special<br>manner of<br>standing |
|---------------------------------|--|--|---------------------------------------|
| 381.                            | Kneller Gardens, Isleworth, the south side, from a point 11 metres west of the boundary of Nos. 3/5 Kneller Gardens to a point 3 metres west of the boundary of Nos. 18/20 Kneller Gardens | 1  | 4 wheels on the footway               |
| 382.                            | Kneller Gardens, Isleworth, the south side, from a point 7 metres west of the boundary of Nos. 18/20 Kneller Gardens for a distance of 5 metres in a westerly direction                    | 1  | 4 wheels on the footway               |
| 383.                            | Kneller Gardens, Isleworth, the north side, from a point 6 metres east of its westernmost junction with Whitton Dene for a distance of 22 metres in an easterly direction                  | 1  | -                                     |
| 384.                            | Kneller Gardens, Isleworth, the north side, from a point 2 metres east of the boundary of Nos. 10/12 Kneller Gardens to the boundary of Nos. 6/8 Kneller Gardens                           | 1  | -                                     |
| 385.                            | Kneller Gardens, Isleworth, the north side, from a point 5 metres west of the boundary of Nos. 18/20 Kneller Gardens for a distance of 5 metres in a westerly direction                    | 1  | 4 wheels on the footway               |
| 386.                            | Kneller Gardens, Isleworth, the north side, from a point 1 metres east of the boundary of Nos. 38/40 Kneller Gardens for a distance of 5 metres in an easterly direction                   | 1  | 4 wheels on the footway               |
| 387.                            | Kneller Gardens, Isleworth, the north side, from a point 1 metres east of the boundary of Nos. 70/72 Kneller Gardens for a distance of 5 metres in an easterly direction                   | 1  | 4 wheels on the footway               |
| 388.                            | Kneller Gardens, Isleworth, the north side, from a point 1 metres east of the boundary of Nos. 78/80 Kneller Gardens for a distance of 11 metres in an easterly direction                  | 1  | 4 wheels on the footway               |

### Schedule 1 (continued)

| 1                    | 2  | 3                              | 4                          |
|----------------------|--|--------------------------------|----------------------------|
| No. of parking place | Designated parking place   | Minimum number of parking bays | Special manner of standing |
| 389.                 | Kneller Gardens, Isleworth, the north side, from a point 3 metres west of the boundary of Nos. 86/88 Kneller Gardens for a distance of 4 metres in a westerly direction                            | 1                              | 4 wheels on the footway    |
| 390.                 | Kneller Gardens, Isleworth, the west side, from a point 5 metres north of the east to west arm of Kneller Gardens to a point 5 metres north of the northern building line of No.92 Kneller Gardens | 1                              | 4 wheels on the footway    |
| 391.                 | Kneller Gardens, Isleworth, the north side, from a point 1 metres east of the boundary of Nos. 90/92 Kneller Gardens to a point 1 metres east of the boundary of Nos. 86/88 Kneller Gardens        | 1                              | 4 wheels on the footway    |
| 392.                 | Kneller Gardens, Isleworth, the west side, from a point 9 metres north of the northern building line of No.92 Kneller Gardens for a distance of 8 metres in a northerly direction                  | 1                              | 4 wheels on the footway    |
| 393.                 | Kneller Gardens, Isleworth, the west side, from a point 10 metres south of its easternmost junction with Whitton Dene for a distance of 28 metres in a southerly direction                         | 1                              | 4 wheels on the footway    |
| 394.                 | Leamington Close, Hounslow, the west side, from a point 7 metres north of its junction with Priory Road for a distance of 20 metres in a northerly direction                                       | 1                              | -                          |
| 395.                 | Lyncroft Gardens, Hounslow, the east side, from a point 9 metres south of its junction with Central Avenue for a distance of 27 metres in a southerly direction                                    | 1                              | -                          |
| 396.                 | Lyncroft Gardens, Hounslow, the east side, from a point 4 metres south of the boundary of Nos. 2/4 Lyncroft Gardens to a point 46 metres south of its junction with Central Avenue                 | 1                              | -                          |

### Schedule 1 (continued)

| 1<br>No. of<br>parking<br>place | 2<br>Designated parking place  | 3<br>Minimum<br>number of<br>parking<br>bays | 4<br>Special<br>manner of<br>standing |
|---------------------------------|--|--|---------------------------------------|
| 397.                            | Lyncroft Gardens, Hounslow, the east side, from a point 5 metres south of the boundary of Nos. 6/8 Lyncroft Gardens for a distance of 9 metres in a northerly direction    | 1  | -                                     |
| 398.                            | Lyncroft Gardens, Hounslow, the east side, from a point 5 metres south of the boundary of Nos. 10/12 Lyncroft Gardens for a distance of 10 metres in a northerly direction | 1  | -                                     |
| 399.                            | Lyncroft Gardens, Hounslow, the east side, from a point 4 metres south of the boundary of Nos. 14/16 Lyncroft Gardens for a distance of 9 metres in a northerly direction  | 1  | -                                     |
| 400.                            | Lyncroft Gardens, Hounslow, the east side, from a point 5 metres south of the boundary of Nos. 18/20 Lyncroft Gardens for a distance of 9 metres in a northerly direction  | 1  | -                                     |
| 401.                            | Lyncroft Gardens, Hounslow, the east side, from a point 5 metres south of the boundary of Nos. 22/24 Lyncroft Gardens for a distance of 10 metres in a northerly direction | 1  | -                                     |
| 402.                            | Lyncroft Gardens, Hounslow, the east side, from a point 4 metres south of the boundary of Nos. 26/28 Lyncroft Gardens for a distance of 8 metres in a northerly direction  | 1  | -                                     |
| 403.                            | Lyncroft Gardens, Hounslow, the east side, from a point 3 metres south of the boundary of Nos. 30/32 Lyncroft Gardens for a distance of 6 metres in a northerly direction  | 1  | -                                     |
| 404.                            | Lyncroft Gardens, Hounslow, the east side, from a point 1 metre south of the boundary of Nos. 34/36 Lyncroft Gardens for a distance of 5 metres in a northerly direction   | 1  | -                                     |
| 405.                            | Lyncroft Gardens, Hounslow, the east side, from a point 4 metres south of the boundary of Nos. 38/40 Lyncroft Gardens for a distance of 8 metres in a northerly direction  | 1  | -                                     |

### Schedule 1 (continued)

| 1<br>No. of<br>parking<br>place | 2<br>Designated parking place  | 3<br>Minimum<br>number of<br>parking<br>bays | 4<br>Special<br>manner of<br>standing |
|---------------------------------|--|--|---------------------------------------|
| 406.                            | Lyncroft Gardens, Hounslow, the east side, from a point 5 metres south of the boundary of Nos. 42/44 Lyncroft Gardens for a distance of 9 metres in a northerly direction                      | 1  | -                                     |
| 407.                            | Lyncroft Gardens, Hounslow, the east side, from a point 5 metres south of the boundary of Nos. 50/52 Lyncroft Gardens for a distance of 10 metres in a northerly direction                     | 1  | -                                     |
| 408.                            | Lyncroft Gardens, Hounslow, the east side, from the boundary of Nos. 50/52 Lyncroft Gardens for a distance of 4 metres in a northerly direction  | 1  | -                                     |
| 409.                            | Lyncroft Gardens, Hounslow, the east side, from a point 16 metres north of its junction with Priory Road for a distance of 16 metres in a northerly direction                                  | 1  | -                                     |
| 410.                            | Lyncroft Gardens, Hounslow, the east side, from a point 5 metres south of its junction with Priory Road for a distance of 21 metres in a southerly direction                                   | 1  | -                                     |
| 411.                            | Lyncroft Gardens, Hounslow, the west side, from the boundary of Nos. 77/79 Lyncroft Gardens for a distance of 4 metres in a southerly direction  | 1  | -                                     |
| 412.                            | Lyncroft Gardens, Hounslow, the west side, from the boundary of Nos. 73/75 Lyncroft Gardens to a point 5 metres north of the boundary of Nos. 71/73 Lyncroft Gardens                           | 1  | -                                     |
| 413.                            | Lyncroft Gardens, Hounslow, the west side, from a point 5 metres south of the boundary of Nos. 67/69 Lyncroft Gardens to a point 5 metres north of the boundary of Nos. 61/63 Lyncroft Gardens | 1  | -                                     |

**Schedule 1 (continued)**

| 1<br><br>No. of<br>parking<br>place | 2<br><br>Designated parking place  | 3<br><br>Minimum<br>number of<br>parking<br>bays | 4<br><br>Special<br>manner of<br>standing |
|-------------------------------------|--|--|---|
| 414.                                | Lyncroft Gardens, Hounslow, the west side, from the boundary of Nos. 53/55 Lyncroft Gardens for a distance of 4 metres in a northerly direction                            | 1  | -   |
| 415.                                | Lyncroft Gardens, Hounslow, the west side, from a point 4 metres south of the boundary of Nos. 49/51 Lyncroft Gardens for a distance of 8 metres in a northerly direction  | 1  | -   |
| 416.                                | Lyncroft Gardens, Hounslow, the west side, from the boundary of Nos. 45/47 Lyncroft Gardens for a distance of 4 metres in a southerly direction                            | 1  | -   |
| 417.                                | Lyncroft Gardens, Hounslow, the west side, from a point 4 metres south of the boundary of Nos. 41/43 Lyncroft Gardens for a distance of 8 metres in a northerly direction  | 1  | -   |
| 418.                                | Lyncroft Gardens, Hounslow, the west side, from a point 5 metres south of the boundary of Nos. 37/39 Lyncroft Gardens for a distance of 9 metres in a northerly direction  | 1  | -   |
| 419.                                | Lyncroft Gardens, Hounslow, the west side, from a point 6 metres south of the boundary of Nos. 33/35 Lyncroft Gardens for a distance of 11 metres in a northerly direction | 1  | -   |
| 420.                                | Lyncroft Gardens, Hounslow, the west side, from a point 4 metres south of the boundary of Nos. 29/31 Lyncroft Gardens for a distance of 8 metres in a northerly direction  | 1  | -   |
| 421.                                | Lyncroft Gardens, Hounslow, the west side, from a point 4 metres south of the boundary of Nos. 25/27 Lyncroft Gardens for a distance of 8 metres in a northerly direction  | 1  | -   |
| 422.                                | Lyncroft Gardens, Hounslow, the west side, from a point 5 metres south of the boundary of Nos. 21/23 Lyncroft Gardens for a distance of 9 metres in a northerly direction  | 1  | -   |

### Schedule 1 (continued)

| 1                    | 2  | 3                              | 4                          |
|----------------------|--|--------------------------------|----------------------------|
| No. of parking place | Designated parking place   | Minimum number of parking bays | Special manner of standing |
| 423.                 | Lyncroft Gardens, Hounslow, the west side, from a point 5 metres south of the boundary of Nos. 17/19 Lyncroft Gardens for a distance of 10 metres in a northerly direction | 1                              | -                          |
| 424.                 | Lyncroft Gardens, Hounslow, the west side, from a point 4 metres south of the boundary of Nos. 13/15 Lyncroft Gardens for a distance of 8 metres in a northerly direction  | 1                              | -                          |
| 425.                 | Lyncroft Gardens, Hounslow, the west side, from a point 4 metres south of the boundary of Nos. 9/11 Lyncroft Gardens for a distance of 8 metres in a northerly direction   | 1                              | -                          |
| 426.                 | Lyncroft Gardens, Hounslow, the west side, from a point 5 metres south of the boundary of Nos. 5/7 Lyncroft Gardens for a distance of 9 metres in an easterly direction    | 1                              | -                          |
| 427.                 | Lyncroft Gardens, Hounslow, the west side, from a point 4 metres south of the boundary of Nos. 1/3 Lyncroft Gardens for a distance of 6 metres in a northerly direction    | 1                              | -                          |
| 428.                 | Lyncroft Gardens, Hounslow, the west side, from a point 11 metres south of its junction with Central Avenue for a distance of 21 metres in a southerly direction           | 1                              | -                          |
| 429.                 | Lynton Close, Isleworth, the north side, from a point 17 metres west of its junction with Twickenham Road for a distance of 18 metres in an westerly direction             | 1                              | -                          |
| 430.                 | Lynton Close, Isleworth, the north side, from a point 5 metres west of the boundary of Nos. 62/64 Lynton Close for a distance of 10 metres in an easterly direction        | 1                              | -                          |
| 431.                 | Lynton Close, Isleworth, the north side, from a point 6 metres west of the boundary of Nos. 58/60 Lynton Close for a distance of 11 metres in an easterly direction        | 1                              | -                          |

### Schedule 1 (continued)

| 1<br>No. of<br>parking<br>place | 2<br>Designated parking place   | 3<br>Minimum<br>number of<br>parking<br>bays            | 4<br>Special<br>manner of<br>standing         |
|---------------------------------|---|---|---|
| 432.                            | Lynton Close, Isleworth, the north side, from a point 6 metres west of the boundary of Nos. 54/56 Lynton Close for a distance of 11 metres in an easterly direction   | 1   | -   |
| 433.                            | Lynton Close, Isleworth, the north side, from the western building line of No.52 Lynton Close for a distance of 14 metres in an easterly direction  | 1   | -   |
| 434.                            | Lynton Close, Isleworth, the east side, from a point 3 metres north of the boundary of Nos. 50/52 Lynton Close for a distance of 19 metres in a southerly direction   | 1   | -   |
| 435.                            | Lynton Close, Isleworth, the east side, from a point 4 metres south of the boundary of Nos. 10/12 Lynton Close for a distance of 20 metres in a northerly direction   | 1   | -   |
| 436.                            | Lynton Close, Isleworth, the west side, from a point 5 metres south of the boundary of Nos. 30/32 Lynton Close for a distance of 10 metres in a northerly direction   | 1   | -   |
| <del>437.</del>                 | <del>Magdala Road, Isleworth, the north side, from a point 5 metres west of the boundary of Nos. 5/7 Magdala Road for a distance of 9 metres in an easterly direction</del>   | <del>1</del><br>Items 437-444 revoked by<br>TMO 2021/21 | <del>-</del>                                  |
| <del>438.</del>                 | <del>Magdala Road, Isleworth, the north side, from a point 12 metres west of the eastern building line of No.16 Shrewsbury Walk for a distance of 15 metres in an easterly direction</del>                          | <del>1</del>  | <del>-</del>                                  |
| <del>439.</del>                 | <del>Magdala Road, Isleworth, the north side, from a point 7 metres east of the eastern building line of No.16 Shrewsbury Walk to a point 8 metres west of the western building line of No.15 Shrewsbury Walk</del> | <del>1</del>  | <del>90<br/>degrees<br/>to the<br/>kerb</del> |

### Schedule 1 (continued)

| 1                    | 2   | 3                              | 4                                  |
|----------------------|---|--------------------------------|------------------------------------|
| No. of parking place | Designated parking place  | Minimum number of parking bays | Special manner of standing         |
| <del>440.</del>      | <del>Magdala Road, Isleworth, the north side, from a point 3 metres west of the western building line of No. 15 Shrewsbury Walk for a distance of 8.5 metres in an easterly direction</del> | <del>1</del>                   | <del>-</del>                       |
| <del>441.</del>      | <del>Magdala Road, Isleworth, the north side, from the eastern building line of No. 1 Magdala Road to a point 4 metres west of the common boundary of Nos 1/3 Magdala Road</del>            | <del>1</del>                   | <del>-</del>                       |
| <del>442.</del>      | <del>Magdala Road, Isleworth, the south side, from a point 5 metres east of the boundary of Nos. 6/8 Magdala Road to a point 6 metres east of the boundary of Nos. 2/4 Magdala Road</del>   | <del>1</del>                   | <del>2 wheels on the footway</del> |
| <del>443.</del>      | <del>Magdala Road, Isleworth, the south side, from a point 9 metres east of the boundary of Nos. 58/60 Magdala Road to a point 5 metres west of the boundary of Nos. 6/8 Magdala Road</del> | <del>1</del>                   | <del>2 wheels on the footway</del> |
| <del>444.</del>      | <del>Magdala Road, Isleworth, the south side, from a point 7 metres west of the boundary of Nos. 58/60 Magdala Road for a distance of 10 metres in an easterly direction</del>              | <del>1</del>                   | <del>2 wheels on the footway</del> |
| 445.                 | Mann's Close, Isleworth, the east side, from a point 8 metres north of its junction with Mogden Lane to a point 2 metres north of the boundary of Nos. 10/11 Mann's Close                   | 1                              | 2 wheels on the footway            |
| 446.                 | Millwood Road, Hounslow, the north-east side, from a point 4 metres south-east of the boundary of Nos. 22/24 Millwood Road for a distance of 7 metres in a north-westerly direction         | 1                              | -                                  |
| 447.                 | Millwood Road, Hounslow, the north-east side, from a point 4 metres south-east of the boundary of Nos. 26/28 Millwood Road for a distance of 7 metres in a north-westerly direction         | 1                              | -                                  |

### Schedule 1 (continued)

| 1                    | 2   | 3                              | 4                          |
|----------------------|---|--------------------------------|----------------------------|
| No. of parking place | Designated parking place  | Minimum number of parking bays | Special manner of standing |
| 448.                 | Millwood Road, Hounslow, the north-east side, from a point 4 metres south-east of the boundary of Nos. 30/32 Millwood Road for a distance of 8 metres in a north-westerly direction     | 1                              | -                          |
| 449.                 | Millwood Road, Hounslow, the north-east side, from a point 4 metres south-east of the boundary of Nos. 34/36 Millwood Road for a distance of 8 metres in a north-westerly direction     | 1                              | -                          |
| 450.                 | Millwood Road, Hounslow, the north-east side, from a point 3 metres south-east of the boundary of Nos. 38/40 Millwood Road for a distance of 8 metres in a north-westerly direction     | 1                              | -                          |
| 451.                 | Millwood Road, Hounslow, the north-east side, from a point 4 metres south-east of the boundary of Nos. 42/44 Millwood Road for a distance of 8 metres in a north-westerly direction     | 1                              | -                          |
| 452.                 | Millwood Road, Hounslow, the south-west side, from a point 5 metres south-east of the boundary of Nos. 17/19 Munnings Gardens for a distance of 10 metres in a north-westerly direction | 1                              | -                          |
| 453.                 | Millwood Road, Hounslow, the south-west side, from a point 4 metres south-east of the boundary of Nos. 13/15 Millwood Road for a distance of 7 metres in a north-westerly direction     | 1                              | -                          |
| 454.                 | Millwood Road, Hounslow, the south-west side, from a point 2 metres south-east of the boundary of Nos. 9/11 Millwood Road for a distance of 7 metres in a north-westerly direction      | 1                              | -                          |
| 455.                 | Millwood Road, Hounslow, the south-west side, from a point 4 metres south-east of the boundary of Nos. 5/7 Millwood Road for a distance of 9 metres in a north-westerly direction       | 1                              | -                          |

### Schedule 1 (continued)

| 1                    | 2   | 3                              | 4                          |
|----------------------|---|--------------------------------|----------------------------|
| No. of parking place | Designated parking place  | Minimum number of parking bays | Special manner of standing |
| 456.                 | Millwood Road, Hounslow, the south-west side, from a point 5 metres south-east of the boundary of Nos. 1/3 Millwood Road for a distance of 10 metres in a north-westerly direction  | 1                              | -                          |
| 457.                 | Millwood Road, Hounslow, the south-west side, from a point 10 metres south-east of its junction with Park Road for a distance of 16 metres in a south-easterly direction            | 1                              | -                          |
| 458.                 | Mogden Lane, Isleworth, the north side, from a point 4 metres east of its junction with Beaumont Place to a point 5 metres east of the boundary of Nos. 115/117 Mogden Lane         | 1                              | -                          |
| 459.                 | Mogden Lane, Isleworth, the north side, from the boundary of Nos. 107/109 Mogden Lane for a distance of 4 metres in a westerly direction  | 1                              | -                          |
| 460.                 | Mogden Lane, Isleworth, the north side, from a point 5 metres east of the boundary of Nos. 107/109 Mogden Lane to a point 1 metres west of the boundary of Nos. 103/105 Mogden Lane | 1                              | -                          |
| 461.                 | Mogden Lane, Isleworth, the north side, from a point 5 metres east of the boundary of Nos. 103/105 Mogden Lane to a point 1 metres west of the boundary of Nos. 99/101 Mogden Lane  | 1                              | -                          |
| 462.                 | Mogden Lane, Isleworth, the north side, from a point 3 metres east of the boundary of Nos. 99/101 Mogden Lane to a point 4 metres west of the boundary of Nos. 79/81 Mogden Lane    | 1                              | -                          |
| 463.                 | Mogden Lane, Isleworth, the north side, from a point 3 metres east of the boundary of Nos. 79/81 Mogden Lane to a point 1 metres east of the boundary of Nos. 59/61 Mogden Lane     | 1                              | -                          |

### Schedule 1 (continued)

| 1<br>No. of<br>parking<br>place | 2<br>Designated parking place  | 3<br>Minimum<br>number of<br>parking<br>bays | 4<br>Special<br>manner of<br>standing |
|---------------------------------|--|--|---------------------------------------|
| 464.                            | Mogden Lane, Isleworth, the north side, from a point 4 metres west of its junction with Trevor Close to a point 9 metres west of the boundary of Nos. 55/57 Mogden Lane  | 1  | -                                     |
| 465.                            | Mogden Lane, Isleworth, the north side, from a point 2 metres east of its junction with Trevor Close to a point 4 metres west of its junction with Mann's Close  | 1  | -                                     |
| 466.                            | Mogden Lane, Isleworth, the south side, from a point 2 metres east of the eastern building line of Nos. 5/7 Mogden Lane for a distance of 25 metres in a westerly direction                                    | 1  | 4 wheels<br>on the<br>footway         |
| 467.                            | Mogden Lane, Isleworth, the south side, from a point 2 metres west of the boundary of Nos. 15/17 Mogden Lane for a distance of 17 metres in a easterly direction   | 1  | 4 wheels<br>on the<br>footway         |
| 468.                            | Mogden Lane, Isleworth, the south side, from a point 13 metres west of its junction with Summerwood Road to a point 5 metres east of its junction with the car park access west of Nos 2 to 40 Mogden Lane     | 1  | -                                     |
| 469.                            | Mogden Lane (Car Park Access West Of Nos 2 To 40 Mogden Lane), Isleworth, the east side, from a point 9 metres south of its junction with Mogden Lane to its southern extent                                   | 1  | -                                     |
| 470.                            | Mogden Lane (Car Park East Of Nos 42 To 80 Mogden Lane), Isleworth, the south side, for its entire length.   | 1  | -                                     |
| 471.                            | Mogden Lane (Car Park East Of Nos 42 To 80 Mogden Lane), Isleworth, the north side, for its entire length.   | 1  | -                                     |
| 472.                            | Mogden Lane, Isleworth, the north side, from a point 9 metres east of the boundary of Nos. 59/61 Mogden Lane to a point 6 metres west of its junction with the car park access west of Nos 2 to 40 Mogden Lane | 1  | -                                     |

### Schedule 1 (continued)

| 1                    | 2   | 3                              | 4                          |
|----------------------|---|--------------------------------|----------------------------|
| No. of parking place | Designated parking place  | Minimum number of parking bays | Special manner of standing |
| 473.                 | Mogden Lane, Isleworth, the south side, from a point 5 metres east of its junction with the car park access west of Nos 42 to 80 Mogden Lane to a point 7 metres east of the boundary of Nos. 59/61 Mogden Lane | 1                              | -                          |
| 474.                 | Mogden Lane (The Car Park Access West Of Nos 42 To 80 Mogden Lane), Isleworth, the east side, from a point 9 metres south of its junction with Mogden Lane to its southern extent                               | 1                              | -                          |
| 475.                 | Mogden Lane (The Car Park Access West Of Nos 42 To 80 Mogden Lane), Isleworth, the west side, from a point 9 metres south of its junction with Mogden Lane to its southern extent                               | 1                              | -                          |
| 476.                 | Mogden Lane, Isleworth, the south side, from a point 3 metres east of the boundary of Nos. 79/81 Mogden Lane to a point 5 metres west of its junction with the car park access west of Nos 42 to 80 Mogden Lane | 1                              | -                          |
| 477.                 | Mogden Lane, Isleworth, the south side, from a point 9 metres east of its westernmost junction with Summerwood Road to a point 4 metres west of the boundary of Nos. 79/81 Mogden Lane                          | 1                              | -                          |
| 478.                 | Munnings Gardens, Isleworth, both sides, from a point 9 metres north of its junction with Whitton Dene to the northernmost extremity  | 1                              | 2 wheels on the footway    |
| 479.                 | Napier Road, Isleworth, the north side, from a point 7 metres east of its junction with Worple Avenue to the common boundary of Nos 55 Steele Road and 10 Napier Road   | 1                              | -                          |
| 480.                 | Napier Road, Isleworth, the north side, from a point 9 metres east of its junction with Steele Road to a point 5 metres west of its junction with Eve Road  | 1                              | -                          |

### Schedule 1 (continued)

| 1<br>No. of<br>parking<br>place | 2<br>Designated parking place  | 3<br>Minimum<br>number of<br>parking<br>bays | 4<br>Special<br>manner of<br>standing |
|---------------------------------|--|--|---------------------------------------|
| 481.                            | Napier Road, Isleworth, the north side, from a point 4 metres east of its junction with Eve Road to a point 1 metres east of the boundary of Nos. 40/42 Napier Road          | 1  | -                                     |
| 482.                            | Napier Road, Isleworth, the south side, from a point 3 metres west of the boundary of Nos. 33/35 Napier Road to the boundary of Nos. 61/63 Napier Road                       | 1  | -                                     |
| 483.                            | Napier Road, Isleworth, the south side, from the western building line of No.1 Napier Road to a point 3 metres east of the boundary of Nos. 29/31 Napier Road                | 1  | -                                     |
| 484.                            | Napier Road, Isleworth, the south side, from a point 7 metres east of its junction with Worple Avenue for a distance of 9.5 metres in an easterly direction                  | 1  | -                                     |
| 485.                            | Northcote Avenue, Isleworth, the north side, from a point 4 metres west of the boundary of Nos. 2/4 Northcote Avenue for a distance of 7 metres in a easterly direction      | 1  | 2 wheels<br>on the<br>footway         |
| 486.                            | Northcote Avenue, Isleworth, the north side, from a point 3 metres east of the boundary of Nos. 2/4 Northcote Avenue for a distance of 9 metres in a easterly direction      | 1  | -                                     |
| 487.                            | Northcote Avenue, Isleworth, the north side, from a point 10 metres west of the boundary of Nos. 14/16 Northcote Avenue for a distance of 16 metres in an easterly direction | 1  | -                                     |
| 488.                            | Northcote Avenue, Isleworth, the north side, from the boundary of Nos. 18/20 Northcote Avenue for a distance of 6 metres in an westerly direction                            | 1  | -                                     |
| 489.                            | Northcote Avenue, Isleworth, the north side, from the boundary of Nos. 18/20 Northcote Avenue to a point 32 metres west of its junction with Worple Avenue                   | 1  | 2 wheels<br>on the<br>footway         |

### Schedule 1 (continued)

| 1<br>No. of<br>parking<br>place | 2<br>Designated parking place  | 3<br>Minimum<br>number of<br>parking<br>bays | 4<br>Special<br>manner of<br>standing |
|---------------------------------|--|--|---------------------------------------|
| 490.                            | Northcote Avenue, Isleworth, the north side, from a point 7 metres west of its junction with Worple Avenue for a distance of 22 metres in a westerly direction                                 | 1  | 2 wheels<br>on the<br>footway         |
| 491.                            | Northcote Avenue, Isleworth, the north side, from a point 12 metres east of its junction with Worple Avenue for a distance of 6 metres in an easterly direction                                | 1  | 2 wheels<br>on the<br>footway         |
| 492.                            | Northcote Avenue, Isleworth, the north side, from a point 20 metres east of its junction with Worple Avenue for a distance of 10 metres in an easterly direction                               | 1  | 2 wheels<br>on the<br>footway         |
| 493.                            | Northcote Avenue, Isleworth, the north side, from a point 5 metres west of the boundary of Nos. 22/24 Northcote Avenue to a point 3 metres west of the boundary of Nos. 26/28 Northcote Avenue | 1  | -                                     |
| 494.                            | Northcote Avenue, Isleworth, the north side, from a point 1 metres east of the boundary of Nos. 30/32 Northcote Avenue for a distance of 6 metres in an easterly direction                     | 1  | -                                     |
| 495.                            | Northcote Avenue, Isleworth, the north side, from a point 5.5 metres west of its junction with Crane Avenue for a distance of 15 metres in a westerly direction                                | 1  | 2 wheels<br>on the<br>footway         |
| 496.                            | Northcote Avenue, Isleworth, the north side, from a point 13 metres east of its junction with Crane Avenue for a distance of 17 metres in an easterly direction                                | 1  | -                                     |
| 497.                            | Northcote Avenue, Isleworth, the south side, from a point 14 metres east of its junction with Crane Avenue for a distance of 7 metres in an easterly direction                                 | 1  | -                                     |

### Schedule 1 (continued)

| 1                    | 2  | 3                              | 4                          |
|----------------------|--|--------------------------------|----------------------------|
| No. of parking place | Designated parking place   | Minimum number of parking bays | Special manner of standing |
| 498.                 | Northcote Avenue, Isleworth, the south side, from a point 8 metres west of its junction with Crane Avenue for a distance of 6 metres in a westerly direction                                   | 1                              | 2 wheels on the footway    |
| 499.                 | Northcote Avenue, Isleworth, the south side, from a point 16 metres west of its junction with Crane Avenue for a distance of 4 metres in a westerly direction                                  | 1                              | 2 wheels on the footway    |
| 500.                 | Northcote Avenue, Isleworth, the south side, from a point 9 metres east of the boundary of Nos. 21/23 Northcote Avenue to a point 7 metres east of the boundary of Nos. 25/27 Northcote Avenue | 1                              | -                          |
| 501.                 | Northcote Avenue, Isleworth, the south side, from a point 1 metres west of the boundary of Nos. 21/23 Northcote Avenue for a distance of 10 metres in an easterly direction                    | 1                              | 2 wheels on the footway    |
| 502.                 | Northcote Avenue, Isleworth, the south side, from a point 6 metres east of the boundary of Nos. 17/19 Northcote Avenue for a distance of 5 metres in an easterly direction                     | 1                              | -                          |
| 503.                 | Northcote Avenue, Isleworth, the south side, from a point 35 metres east of its junction with Worple Avenue to a point 1 metres west of the boundary of Nos. 17/19 Northcote Avenue            | 1                              | -                          |
| 504.                 | Northcote Avenue, Isleworth, the south side, from a point 21 metres east of its junction with Worple Avenue for a distance of 9 metres in an easterly direction                                | 1                              | 2 wheels on the footway    |
| 505.                 | Northcote Avenue, Isleworth, the south side, from a point 12 metres west of its junction with Worple Avenue westwards for a distance of 6 metres   | 1                              | 2 wheels on the footway    |

### Schedule 1 (continued)

| 1<br>No. of<br>parking<br>place | 2<br>Designated parking place   | 3<br>Minimum<br>number of<br>parking<br>bays | 4<br>Special<br>manner of<br>standing |
|---------------------------------|---|--|---------------------------------------|
| 506.                            | Northcote Avenue, Isleworth, the south side, from a point 9 metres west of its junction with Worple Avenue for a distance of 24 metres in a westerly direction                              | 1  | 2 wheels on the footway               |
| 507.                            | Northcote Avenue, Isleworth, the south side, from a point 6 metres west of the boundary of Nos. 13/15 Northcote Avenue to a point 34 metres west of its junction with Worple Avenue         | 1  | -                                     |
| 508.                            | Northcote Avenue, Isleworth, the south side, from a point 6 metres west of the boundary of Nos. 5/7 Northcote Avenue to a point 1 metres east of the boundary of Nos. 9/11 Northcote Avenue | 1  | 2 wheels on the footway               |
| 509.                            | Northcote Avenue, Isleworth, the south side, from a point 6 metres east of the boundary of Nos. 1/3 Northcote Avenue to a point 7 metres west of the boundary of Nos. 5/7 Northcote Avenue  | 1  | -                                     |
| 510.                            | Northcote Avenue, Isleworth, the north side, from a point 1 metres west of the boundary of Nos. 1/3 Northcote Avenue for a distance of 6 metres in a westerly direction                     | 1  | -                                     |
| 511.                            | Northcote Avenue, Isleworth, the south side, from a point 5 metres west of the common boundary of Nos 2/4 Northcote Avenue westwards for a distance of 5 metres                             | 1  | 2 wheels on the footway               |
| 512.                            | Oak Lane, Isleworth, the east side, from a point 5 metres north of the boundary of Nos. 1/2 Oak Lane to a point 1 metres north of the boundary of Nos. 7/8 Oak Lane                         | 1  | -                                     |
| 513.                            | Park Close, Hounslow, the west side, from a point 4 metres south of the boundary of Nos. 18/20 Park Close for a distance of 6 metres in a northerly direction                               | 1  | -                                     |

**Schedule 1 (continued)**

| 1<br><br>No. of<br>parking<br>place | 2<br><br>Designated parking place  | 3<br><br>Minimum<br>number of<br>parking<br>bays | 4<br><br>Special<br>manner of<br>standing |
|-------------------------------------|--|--|---|
| 514.                                | Park Close, Hounslow, the west side, from the boundary of Nos. 14/16 Park Close for a distance of 5 metres in a southerly direction  | 1  | -   |
| 515.                                | Park Close, Hounslow, the west side, from a point 5 metres south of the boundary of Nos. 10/12 Park Close for a distance of 10 metres in a northerly direction                         | 1  | -   |
| 516.                                | Park Close, Hounslow, the west side, from a point 4 metres south of the boundary of Nos. 6/8 Park Close for a distance of 9 metres in a northerly direction                            | 1  | -   |
| 517.                                | Park Close, Hounslow, the east side, from the south-eastern boundary of No.31 Park Close to a point 9 metres south-east of the boundary of Nos. 33/35 Park Close                       | 1  | -   |
| 518.                                | Park Close, Hounslow, the east side, from a point 1 metres south-east of the boundary of Nos. 25/27 Park Close to a point 1 metre north-west of the party wall of Nos 29/31 Park Close | 1  | -   |
| 519.                                | Park Close, Hounslow, the east side, from the boundary of Nos. 17/19 Park Close to a point 6 metres north-west of the boundary of Nos. 25/27 Park Close                                | 1  | -   |
| 520.                                | Park Close, Hounslow, the west side, from a point 5 metres south-east of the boundary of Nos. 9/11 Park Close to a point 1 metres north-west of the boundary of Nos. 7/9 Park Close    | 1  | -   |
| 521.                                | Park Close, Hounslow, the west side, from a point 5 metres south-east of the boundary of Nos. 3/5 Park Close to a point 4 metres north-west of the boundary of Nos. 1/3 Park Close     | 1  | -   |

### Schedule 1 (continued)

| 1                    | 2  | 3                              | 4                          |
|----------------------|--|--------------------------------|----------------------------|
| No. of parking place | Designated parking place   | Minimum number of parking bays | Special manner of standing |
| 522.                 | Park Road, Hounslow, the north side, from a point 1.5 metres east of the western building line of No.6 Park Road to a point 5 metres east of the boundary of Nos. 8/10 Park Road | 1                              | -                          |
| 523.                 | Park Road, Hounslow, the north side, from a point 10 metres west of the boundary of Nos. 14/16 Park Road to a point 16 metres east of the boundary of Nos. 34/36 Park Road       | 1                              | -                          |
| 524.                 | Park Road, Hounslow, the north side, from a point 6 metres west of the boundary of Nos. 40/42 Park Road for a distance of 9 metres in an easterly direction                      | 1                              | -                          |
| 525.                 | Park Road, Hounslow, the north side, from the boundary of Nos. 52/54 Park Road for a distance of 5 metres in an easterly direction   | 1                              | -                          |
| 526.                 | Park Road, Hounslow, the north side, from the boundary of Nos. 56/58 Park Road for a distance of 4 metres in a westerly direction  | 1                              | -                          |
| 527.                 | Park Road, Hounslow, the north side, from a point 7 metres west of the boundary of Nos. 60/62 Park Road for a distance of 12 metres in an easterly direction                     | 1                              | -                          |
| 528.                 | Park Road, Hounslow, the north side, from the boundary of Nos. 64/66 Park Road for a distance of 4 metres in an easterly direction   | 1                              | -                          |
| 529.                 | Park Road, Hounslow, the north side, from a point 4 metres west of the boundary of Nos. 68/70 Park Road for a distance of 9 metres in an easterly direction                      | 1                              | -                          |
| 530.                 | Park Road, Hounslow, the north side, from a point 5 metres west of the boundary of Nos. 72/74 Park Road for a distance of 9 metres in an easterly direction                      | 1                              | -                          |

### Schedule 1 (continued)

| 1                    | 2  | 3                              | 4                          |
|----------------------|--|--------------------------------|----------------------------|
| No. of parking place | Designated parking place   | Minimum number of parking bays | Special manner of standing |
| 531.                 | Park Road, Hounslow, the north side, from a point 4 metres west of the boundary of Nos. 76/78 Park Road for a distance of 9 metres in an easterly direction    | 1                              | -                          |
| 532.                 | Park Road, Hounslow, the north side, from a point 4 metres west of the boundary of Nos. 80/82 Park Road for a distance of 9 metres in an easterly direction    | 1                              | -                          |
| 533.                 | Park Road, Hounslow, the north side, from a point 5 metres west of the boundary of Nos. 84/86 Park Road for a distance of 9 metres in an easterly direction    | 1                              | -                          |
| 534.                 | Park Road, Hounslow, the north side, from a point 5 metres west of the boundary of Nos. 88/90 Park Road for a distance of 8 metres in an easterly direction    | 1                              | -                          |
| 535.                 | Park Road, Hounslow, the north side, from a point 3 metres west of the boundary of Nos. 100/102 Park Road for a distance of 7 metres in an easterly direction  | 1                              | -                          |
| 536.                 | Park Road, Hounslow, the north side, from a point 5 metres west of the boundary of Nos. 104/106 Park Road for a distance of 9 metres in an easterly direction  | 1                              | -                          |
| 537.                 | Park Road, Hounslow, the north side, from a point 5 metres west of the boundary of Nos. 108/110 Park Road for a distance of 8 metres in an easterly direction  | 1                              | -                          |
| 538.                 | Park Road, Hounslow, the north side, from a point 5 metres west of the boundary of Nos. 112/114 Park Road for a distance of 10 metres in an easterly direction | 1                              | -                          |
| 539.                 | Park Road, Hounslow, the north side, from a point 7 metres west of the boundary of Nos. 116/118 Park Road for a distance of 13 metres in an easterly direction | 1                              | -                          |

### Schedule 1 (continued)

| 1                    | 2   | 3                              | 4                          |
|----------------------|---|--------------------------------|----------------------------|
| No. of parking place | Designated parking place  | Minimum number of parking bays | Special manner of standing |
| 540.                 | Park Road, Hounslow, the north side, from a point 5 metres west of the boundary of Nos. 120/122 Park Road for a distance of 9 metres in an easterly direction | 1                              | -                          |
| 541.                 | Park Road, Hounslow, the north side, from the boundary of Nos. 124/126 Park Road for a distance of 6 metres in an easterly direction                          | 1                              | -                          |
| 542.                 | Park Road, Hounslow, the north side, from a point 3 metres west of the boundary of Nos. 128/130 Park Road for a distance of 7 metres in an easterly direction | 1                              | -                          |
| 543.                 | Park Road, Hounslow, the north side, from a point 5 metres west of the boundary of Nos. 132/134 Park Road for a distance of 9 metres in an easterly direction | 1                              | -                          |
| 544.                 | Park Road, Hounslow, the north side, from a point 4 metres west of the boundary of Nos. 136/138 Park Road for a distance of 8 metres in an easterly direction | 1                              | -                          |
| 545.                 | Park Road, Hounslow, the north side, from a point 5 metres west of the boundary of Nos. 140/142 Park Road for a distance of 9 metres in an easterly direction | 1                              | -                          |
| 546.                 | Park Road, Hounslow, the north side, from a point 4 metres west of the boundary of Nos. 144/146 Park Road for a distance of 9 metres in an easterly direction | 1                              | -                          |
| 547.                 | Park Road, Hounslow, the north side, from a point 3 metres west of the boundary of Nos. 148/150 Park Road for a distance of 7 metres in an easterly direction | 1                              | -                          |
| 548.                 | Park Road, Hounslow, the north side, from the boundary of Nos. 152/154 Park Road for a distance of 5 metres in a westerly direction                           | 1                              | -                          |

### Schedule 1 (continued)

| 1                    | 2  | 3                              | 4                          |
|----------------------|--|--------------------------------|----------------------------|
| No. of parking place | Designated parking place   | Minimum number of parking bays | Special manner of standing |
| 549.                 | Park Road, Hounslow, the north side, from a point 3 metres west of the boundary of Nos. 156/158 Park Road for a distance of 7 metres in an easterly direction          | 1                              | -                          |
| 550.                 | Park Road, Hounslow, the north side, from a point 4 metres west of the boundary of Nos. 160/162 Park Road for a distance of 9 metres in an easterly direction          | 1                              | -                          |
| 551.                 | Park Road, Hounslow, the north side, from a point 5 metres west of the boundary of Nos. 164/166 Park Road for a distance of 8 metres in an easterly direction          | 1                              | -                          |
| 552.                 | Park Road, Hounslow, the north side, from a point 12 metres west of its junction with Rosebery Road to a point 5 metres west of the boundary of Nos. 168/170 Park Road | 1                              | -                          |
| 553.                 | Park Road, Hounslow, the south side, from a point 12 metres west of its junction with Rosebery Road to a point 4 metres west of the boundary of Nos. 99/101 Park Road  | 1                              | -                          |
| 554.                 | Park Road, Hounslow, the south side, from a point 5 metres east of the boundary of Nos. 95/97 Park Road for a distance of 9 metres in a westerly direction             | 1                              | -                          |
| 555.                 | Park Road, Hounslow, the south side, from a point 5 metres east of the boundary of Nos. 91/93 Park Road for a distance of 9 metres in a westerly direction             | 1                              | -                          |
| 556.                 | Park Road, Hounslow, the south side, from a point 4 metres east of the boundary of Nos. 87/89 Park Road for a distance of 9 metres in a westerly direction             | 1                              | -                          |
| 557.                 | Park Road, Hounslow, the south side, from a point 4 metres west of the boundary of Nos. 83/85 Park Road for a distance of 8 metres in an easterly direction            | 1                              | -                          |

### Schedule 1 (continued)

| 1                    | 2   | 3                              | 4                          |
|----------------------|---|--------------------------------|----------------------------|
| No. of parking place | Designated parking place  | Minimum number of parking bays | Special manner of standing |
| 558.                 | Park Road, Hounslow, the south side, from a point 5 metres west of the boundary of Nos. 79/81 Park Road for a distance of 9 metres in an easterly direction                 | 1                              | -                          |
| 559.                 | Park Road, Hounslow, the south side, from a point 5 metres west of the boundary of Nos. 75/77 Park Road for a distance of 9 metres in an easterly direction                 | 1                              | -                          |
| 560.                 | Park Road, Hounslow, the south side, from a point 4 metres west of the boundary of Nos. 73/75 Park Road for a distance of 4 metres in a westerly direction                  | 1                              | -                          |
| 561.                 | Park Road, Hounslow, the south side, from a point 10 metres east of its junction with Park Close for a distance of 24 metres in an easterly direction                       | 1                              | -                          |
| 562.                 | Park Road, Hounslow, the south side, from a point 8 metres west of its eastern junction with Park Close for a distance of 18 metres in an westerly direction                | 1                              | -                          |
| 563.                 | Park Road, Hounslow, the south side, from a point 5 metres west of the boundary of Nos. 116/118 Park Road to a point 23 metres west of its eastern junction with Park Close | 1                              | -                          |
| 564.                 | Park Road, Hounslow, the south side, from a point 14 metres east of the boundary of Nos. 61/63 Park Road to a point 6 metres east of the boundary of Nos. 88/90 Park Road   | 1                              | -                          |
| 565.                 | Park Road, Hounslow, the south side, from a point 5 metres west of the boundary of Nos. 59/61 Park Road to a point 5 metres east of the boundary of Nos. 61/63 Park Road    | 1                              | -                          |
| 566.                 | Park Road, Hounslow, the south side, from a point 4 metres west of the boundary of Nos. 55/57 Park Road for a distance of 9 metres in an easterly direction                 | 1                              | -                          |

### Schedule 1 (continued)

| 1                    | 2  | 3                              | 4                          |
|----------------------|--|--------------------------------|----------------------------|
| No. of parking place | Designated parking place   | Minimum number of parking bays | Special manner of standing |
| 567.                 | Park Road, Hounslow, the south side, from a point 15 metres east of its junction with Millwood Road to a point 4 metres east of the boundary of Nos. 51/53 Park Road | 1                              | -                          |
| 568.                 | Park Road, Hounslow, the south side, from a point 4 metres west of the boundary of Nos. 47/49 Park Road to a point 5 metres west of its junction with Millwood Road  | 1                              | -                          |
| 569.                 | Park Road, Hounslow, the south side, from a point 4 metres west of the boundary of Nos. 43/45 Park Road for a distance of 8 metres in an easterly direction          | 1                              | -                          |
| 570.                 | Park Road, Hounslow, the south side, from a point 14 metres east of its junction with Shirley Drive to a point 5 metres east of the boundary of Nos. 39/41 Park Road | 1                              | -                          |
| 571.                 | Park Road, Hounslow, the south side, from a point 9 metres west of its junction with Shirley Drive for a distance of 26 metres in a westerly direction               | 1                              | -                          |
| 572.                 | Park Road, Hounslow, the south side, from a point 6 metres east of its junction with Dean Road to a point 4 metres east of the boundary of Nos. 33/35 Dean Road      | 1                              | -                          |
| 573.                 | Park Road, Hounslow, the south side, from a point 4 metres west of the boundary of Nos. 11/13 Park Road to a point 6 metres west of its junction with Dean Road      | 1                              | -                          |
| 574.                 | Park Road, Hounslow, the south side, from a point 4 metres west of the boundary of Nos. 5/7 Park Road to a point 4 metres east of the boundary of Nos. 7/9 Park Road | 1                              | -                          |
| 575.                 | Park Road, Hounslow, the south side, from a point 41 metres east of its junction with Whitton Road for a distance of 5 metres in an easterly direction               | 1                              | -                          |

### Schedule 1 (continued)

| 1                    | 2   | 3                              | 4                          |
|----------------------|---|--------------------------------|----------------------------|
| No. of parking place | Designated parking place  | Minimum number of parking bays | Special manner of standing |
| 576.                 | Park Road, Hounslow, the south side, from a point 7 metres east of its junction with Whitton Road for a distance of 28 metres in an easterly direction  | 1                              | -                          |
| 577.                 | Percy Road, Isleworth, the north side, from a point 8 metres east of its junction with Worple Road to a point 10 metres west of the boundary of Nos. 2/4 Percy Road                               | 1                              | -                          |
| 578.                 | Percy Road, Isleworth, the north side, from a point 5 metres west of the boundary of Nos. 2/4 Percy Road to a point 11 metres west of the boundary of Nos. 54/56 Percy Road                       | 1                              | -                          |
| 579.                 | Percy Road, Isleworth, the north side, from a point 6 metres west of the boundary of Nos. 54/56 Percy Road to a point 16 metres east of the boundary of Nos. 54/56 Percy Road                     | 1                              | -                          |
| 580.                 | Percy Road, Isleworth, the south side, from a point 4 metres east of the boundary of Nos. 41/43 Percy Road to a point 1 metre west of the boundary of Nos. 63/65 Percy Road                       | 1                              | -                          |
| 581.                 | Percy Road, Isleworth, the south side, from a point 2 metres west of the boundary of Nos. 1/3 Percy Road to a point 4 metres west of the boundary of Nos. 41/43 Percy Road                        | 1                              | -                          |
| 582.                 | Percy Road, Isleworth, the south side, from a point 11 metres east of its junction with Worple Road for a distance of 16 metres in an easterly direction  | 1                              | -                          |
| 583.                 | Ploughmans End, Isleworth, the south-west side, from a point 5 metres west of the common boundary of Nos. 9 Thatchers Way & 1 Ploughmans End for a distance of 17 metres in an easterly direction | 1                              | -                          |

### Schedule 1 (continued)

| 1                    | 2   | 3                              | 4                          |
|----------------------|---|--------------------------------|----------------------------|
| No. of parking place | Designated parking place  | Minimum number of parking bays | Special manner of standing |
| 584.                 | Ploughmans End, Isleworth, the south-west side, from a point 9 metres west of the boundary of Nos. 21/22 Ploughmans End for a distance of 6 metres in a south-easterly direction                            | 1                              | -                          |
| 585.                 | Ploughmans End, Isleworth, the south-west side, from a point 4 metres east of the boundary of Nos. 21/22 Ploughmans End to a point 4 metres south of the extended property boundary of 12/13 Ploughmans End | 1                              | -                          |
| 586.                 | Ploughmans End, Isleworth, the west side, from a point 2 metres north of the southern building line of No.21 Ploughmans End and a point 7 metres north of the boundary of Nos. 19/20 Ploughmans End         | 1                              | -                          |
| 587.                 | Ploughmans End, Isleworth, the west side, from a point 5 metres south of the boundary of Nos. 19/20 Ploughmans End for a distance of 10 metres in a northerly direction                                     | 1                              | -                          |
| 588.                 | Ploughmans End, Isleworth, the north-east side, from a point 9 metres south of the boundary of Nos. 12/13 Ploughmans End to its junction with Crofters Close  | 1                              | -                          |
| 589.                 | Priory Road, Hounslow, the north side, from a point 14 metres east of its junction with Lyncroft Gardens for a distance of 18 metres in an easterly direction   | 1                              | -                          |
| 590.                 | Priory Road, Hounslow, the north side, from a point 2 metres west of the boundary of Nos. 4/6 Priory Road to the boundary of Nos. 6/8 Priory Road   | 1                              | -                          |
| 591.                 | Priory Road, Hounslow, the north side, from a point 1 metres west of the boundary of Nos. 10/12 Priory Road to a point 7 metres west of its junction with Leamington Close                                  | 1                              | -                          |

### Schedule 1 (continued)

| 1                    | 2  | 3                              | 4                          |
|----------------------|--|--------------------------------|----------------------------|
| No. of parking place | Designated parking place   | Minimum number of parking bays | Special manner of standing |
| 592.                 | Priory Road, Hounslow, the north side, from a point 11 metres east of its junction with Leamington Close for a distance of 9 metres in an easterly direction             | 1                              | -                          |
| 593.                 | Priory Road, Hounslow, the north side, from a point 32 metres west of its junction with Rosebery Road for a distance of 4 metres in a westerly direction                 | 1                              | -                          |
| 594.                 | Priory Road, Hounslow, the north side, from a point 17 metres west of its junction with Rosebery Road for a distance of 8 metres in a westerly direction                 | 1                              | -                          |
| 595.                 | Priory Road, Hounslow, the south side, from a point 5 metres west of the boundary of Nos. 39/41 Priory Road to a point 12 metres west of its junction with Rosebery Road | 1                              | -                          |
| 596.                 | Priory Road, Hounslow, the south side, from a point 5 metres west of the boundary of Nos. 31/33 Priory Road to the boundary of Nos. 33/35 Priory Road                    | 1                              | -                          |
| 597.                 | Priory Road, Hounslow, the south side, from the boundary of Nos. 21/23 Priory Road to a point 5 metres east of the boundary of Nos. 21/23 Priory Road                    | 1                              | -                          |
| 598.                 | Priory Road, Hounslow, the south side, from the boundary of Nos. 17/19 Priory Road to the boundary of Nos. 19/21 Priory Road   | 1                              | -                          |
| 599.                 | Priory Road, Hounslow, the south side, from a point 6 metres west of the boundary of Nos. 13/15 Priory Road to the boundary of Nos. 15/17 Priory Road                    | 1                              | -                          |
| 600.                 | Priory Road, Hounslow, the south side, from the boundary of Nos. 5/7 Priory Road to a point 5 metres east of the boundary of Nos. 7/9 Priory Road                        | 1                              | -                          |

### Schedule 1 (continued)

| 1                    | 2  | 3                              | 4                          |
|----------------------|--|--------------------------------|----------------------------|
| No. of parking place | Designated parking place   | Minimum number of parking bays | Special manner of standing |
| 601.                 | Priory Road, Hounslow, the south side, from the boundary of Nos. 1/3 Priory Road to the boundary of Nos. 3/5 Priory Road   | 1                              | -                          |
| 602.                 | Queens Terrace, Isleworth, the north side, from a point 6 metres west of the boundary of Nos. 42/43 Queens Terrace to a point 5 metres east of the boundary of Nos. 39/40 Queens Terrace                       | 1                              | 2 wheels on the footway    |
| 603.                 | Queens Terrace, Isleworth, the north side, from a point 6 metres west of the boundary of Nos. 37/38 Queens Terrace for a distance of 8 metres in an easterly direction   | 1                              | 2 wheels on the footway    |
| 604.                 | Queens Terrace, Isleworth, the north side, from a point 2 metres west of the boundary of Nos. 35/36 Queens Terrace to a point 7 metres east of the boundary of Nos. 30/31 Queens Terrace                       | 1                              | 2 wheels on the footway    |
| 605.                 | Queens Terrace, Isleworth, the north side, from a point 14 metres east of the boundary of Nos. 30/31 Queens Terrace for a distance of 22 metres in an easterly direction                                       | 1                              | -                          |
| 606.                 | Queens Terrace, Isleworth, the south side, from a point 16 metres east of its junction with Worple Road to a point 4 metres east of the boundary of Nos. 1/2 Queens Terrace                                    | 1                              | -                          |
| 607.                 | Queensbridge Park, Isleworth, the east side, from a point 29 metres south of its junction with Whitton Dene for a distance of 26 metres in a southerly direction   | 1                              | -                          |
| 608.                 | Queensbridge Park, Isleworth, the south-east side, from a point 1 metres north-east of the boundary of Nos. 4/5 Queensbridge Park to a point 4 metres north-east of the boundary of Nos. 1/2 Queensbridge Park | 1                              | -                          |

### Schedule 1 (continued)

| 1<br><br>No. of<br>parking<br>place | 2<br><br>Designated parking place  | 3<br><br>Minimum<br>number of<br>parking<br>bays | 4<br><br>Special<br>manner of<br>standing |
|-------------------------------------|--|--|---|
| 609.                                | Queensbridge Park, Isleworth, the west side, from a point 62 metres south of its junction with Whitton Dene for a distance of 20 metres in a southerly direction                             | 1  | -   |
| 610.                                | Reapers Way, Isleworth, the north side, from a point 2 metres east of the boundary of Nos. 1/2 Reapers Way to a point 4 metres east of the boundary of Nos. 3/4 Reapers Way                  | 1  | -   |
| 611.                                | Redlees Close, Isleworth, the north side, from a point 8 metres west of its junction with Worple Avenue for a distance of 23 metres in a westerly direction                                  | 1  | -   |
| 612.                                | Redlees Close, Isleworth, the north side, from a point 8 metres east of the boundary of Nos. 3/5 Redlees Close for a distance of 21 metres in a westerly direction                           | 1  | -   |
| 613.                                | Redlees Close, Isleworth, the north-west side, from a point 1 metres east of the boundary of Nos. 9/11 Redlees Close for a distance of 5 metres in a westerly direction                      | 1  | -   |
| 614.                                | Redlees Close, Isleworth, the north-west side, from its extended eastern building line of number 13 Redlees Close to a point 3 metres south-west of the boundary of Nos. 23/25 Redlees Close | 1  | -   |
| 615.                                | Redlees Close, Isleworth, the north-west side, from a point 11 metres north-east of the boundary of Nos. 23/25 Redlees Close for a distance of 19 metres in a south-westerly direction       | 1  | -   |
| 616.                                | Redlees Close, Isleworth, the north-west side, from a point 1 metres north-east of the boundary of Nos. 29/31 Redlees Close for a distance of 3 metres in a north-easterly direction         | 1  | 60<br>degrees<br>to the<br>kerb           |

### Schedule 1 (continued)

| 1                    | 2  | 3                              | 4                          |
|----------------------|--|--------------------------------|----------------------------|
| No. of parking place | Designated parking place   | Minimum number of parking bays | Special manner of standing |
| 617.                 | Redlees Close, Isleworth, the south-east side, from the boundary of Nos. 18/20 Redlees Close for a distance of 7 metres in a north-easterly direction  | 1                              | 60 degrees to the kerb     |
| 618.                 | Richmond Road, Isleworth, the west side, from a point 3 metres south of the boundary of Nos. 91/93 Richmond Road to a point 3 metres south of the boundary of Nos. 23/25 Richmond Road                                   | 1                              | -                          |
| 619.                 | Richmond Road (Service Road Fronting Nos 21-97), Isleworth, the north-west side, from the boundary of Nos. 25/27 Richmond Road for a distance of 9 metres in a south-westerly direction                                  | 1                              | -                          |
| 620.                 | Richmond Road (Service Road Fronting Nos 21-97), Isleworth, the north-west side, from a point 21 metres south-west of the boundary of Nos. 33/35 Richmond Road for a distance of 20 metres in a north-easterly direction | 1                              | -                          |
| 621.                 | Richmond Road (Service Road Fronting Nos 21-97), Isleworth, the west side, from a point 4 metres south of the boundary of Nos. 57/59 Richmond Road for a distance of 10 metres in a northerly direction                  | 1                              | -                          |
| 622.                 | Richmond Road (Service Road Fronting Nos 21-97), Isleworth, the south-west side, from a point 9 metres north-west of the boundary of Nos. 81/83 Richmond Road for a distance of 9 metres in a north-westerly direction   | 1                              | -                          |
| 623.                 | Richmond Road (Service Road Fronting Nos 21-97), Isleworth, the south-west side, from a point 1 metres south-east of the boundary of Nos. 83/85 Richmond Road for a distance of 6 metres in a north-westerly direction   | 1                              | -                          |

### Schedule 1 (continued)

| 1                    | 2  | 3                              | 4                          |
|----------------------|--|--------------------------------|----------------------------|
| No. of parking place | Designated parking place   | Minimum number of parking bays | Special manner of standing |
| 624.                 | Richmond Road (Service Road Fronting Nos 21-97), Isleworth, the south-west side, from a point 2 metres south-east of the boundary of Nos. 91/93 Richmond Road to a point 8 metres north-west of the boundary of Nos. 89/91 Richmond Road | 1                              | -                          |
| 625.                 | Richmond Road (Service Road Fronting Nos 21-97), Isleworth, the north side, from a point 1 metres east of the boundary of Nos. 39/41 Richmond Road for a distance of 7 metres in an easterly direction                                   | 1                              | -                          |
| 626.                 | Richmond Road (Service Road Fronting Nos 21-97), Isleworth, the north-west side, from a point 7 metres north of the boundary of Nos. 53/55 Richmond Road to the boundary of Nos. 41/43 Richmond Road                                     | 1                              | -                          |
| 627.                 | Richmond Road (Service Road Fronting Nos 21-97), Isleworth, the south-east side, from a point 3 metres south-west of the boundary of Nos. 75/77 Richmond Road to a point 2 metres north-east of the boundary of Nos. 75/77 Richmond Road | 1                              | -                          |
| 628.                 | Richmond Road (Service Road Fronting Nos 21-97), Isleworth, the east side, from the party wall of Nos 61/63 Richmond Road northwards for a distance of 2.5 metres  | 1                              | 4 wheels on the footway    |
| 629.                 | Richmond Road (Service Road Fronting Nos 21-97), Isleworth, the east side, from a point 1.6 metres south of the party wall of Nos 57/59 Richmond Road southwards for a distance of 10 metres   | 1                              | 4 wheels on the footway    |
| 630.                 | Richmond Road (Service Road Fronting Nos 21-97), Isleworth, the east side, from a point 4 metres north of the party wall of Nos 57/59 Richmond Road northwards for a distance of 12.5 metres   | 1                              | 4 wheels on the footway    |

### Schedule 1 (continued)

| 1                    | 2   | 3                              | 4                          |
|----------------------|---|--------------------------------|----------------------------|
| No. of parking place | Designated parking place  | Minimum number of parking bays | Special manner of standing |
| 631.                 | Rosebery Road, Hounslow, the east side, from a point 8 metres south of its junction with Central Avenue for a distance of 10 metres in a southerly direction        | 1                              | -                          |
| 632.                 | Rosebery Road, Hounslow, the east side, from a point 25 metres south of its junction with Central Avenue for a distance of 10 metres in a southerly direction       | 1                              | -                          |
| 633.                 | Rosebery Road, Hounslow, the east side, from a point 4 metres south of the boundary of Nos. 2/4 Rosebery Road for a distance of 9 metres in a northerly direction   | 1                              | -                          |
| 634.                 | Rosebery Road, Hounslow, the east side, from a point 5 metres south of the boundary of Nos. 6/8 Rosebery Road for a distance of 10 metres in a northerly direction  | 1                              | -                          |
| 635.                 | Rosebery Road, Hounslow, the east side, from a point 3 metres south of the boundary of Nos. 10/12 Rosebery Road for a distance of 8 metres in a northerly direction | 1                              | -                          |
| 636.                 | Rosebery Road, Hounslow, the east side, from a point 4 metres south of the boundary of Nos. 14/16 Rosebery Road for a distance of 8 metres in a northerly direction | 1                              | -                          |
| 637.                 | Rosebery Road, Hounslow, the east side, from a point 4 metres south of the boundary of Nos. 18/20 Rosebery Road for a distance of 8 metres in a northerly direction | 1                              | -                          |
| 638.                 | Rosebery Road, Hounslow, the east side, from the boundary of Nos. 22/24 Rosebery Road for a distance of 5 metres in a northerly direction                           | 1                              | -                          |
| 639.                 | Rosebery Road, Hounslow, the east side, from a point 1 metres north of the boundary of Nos. 28/30 Rosebery Road for a distance of 5 metres in a northerly direction | 1                              | -                          |

**Schedule 1 (continued)**

| 1<br><br>No. of<br>parking<br>place | 2<br><br>Designated parking place   | 3<br><br>Minimum<br>number of<br>parking<br>bays | 4<br><br>Special<br>manner of<br>standing |
|-------------------------------------|---|--|---|
| 640.                                | Rosebery Road, Hounslow, the east side, from a point 4 metres south of the boundary of Nos. 36/38 Rosebery Road to the boundary of Nos. 30/32 Rosebery Road                           | 1  | -   |
| 641.                                | Rosebery Road, Hounslow, the east side, from a point 7 metres south of the boundary of Nos. 48/50 Rosebery Road to a point 4 metres north of the boundary of Nos. 44/46 Rosebery Road | 1  | -   |
| 642.                                | Rosebery Road, Hounslow, the east side, from the boundary of Nos. 56/58 Rosebery Road for a distance of 5 metres in a southerly direction   | 1  | -   |
| 643.                                | Rosebery Road, Hounslow, the east side, from a point 2 metres south of the boundary of Nos. 64/66 Rosebery Road to a point 4 metres north of the boundary of Nos. 60/62 Rosebery Road | 1  | -   |
| 644.                                | Rosebery Road, Hounslow, the east side, from a point 4 metres south of the boundary of Nos. 72/74 Rosebery Road to a point 4 metres north of the boundary of Nos. 68/70 Rosebery Road | 1  | -   |
| 645.                                | Rosebery Road, Hounslow, the east side, from a point 3 metres south of the boundary of Nos. 80/82 Rosebery Road to a point 4 metres north of the boundary of Nos. 76/78 Rosebery Road | 1  | -   |
| 646.                                | Rosebery Road, Hounslow, the east side, from a point 4 metres south of the boundary of Nos. 88/90 Rosebery Road to a point 4 metres north of the boundary of Nos. 84/86 Rosebery Road | 1  | -   |

### Schedule 1 (continued)

| 1<br>No. of<br>parking<br>place | 2<br>Designated parking place   | 3<br>Minimum<br>number of<br>parking<br>bays | 4<br>Special<br>manner of<br>standing |
|---------------------------------|---|--|---------------------------------------|
| 647.                            | Rosebery Road, Hounslow, the east side, from a point 4 metres south of the boundary of Nos. 96/98 Rosebery Road to a point 4 metres north of the boundary of Nos. 92/94 Rosebery Road | 1  | -                                     |
| 648.                            | Rosebery Road, Hounslow, the east side, from a point 4 metres south of the boundary of Nos. 100/102 Rosebery Road for a distance of 8 metres in a northerly direction                 | 1  | -                                     |
| 649.                            | Rosebery Road, Hounslow, the east side, from a point 8 metres north of its junction with Whitton Dene for a distance of 21 metres in a northerly direction                            | 1  | -                                     |
| 650.                            | Rosebery Road, Hounslow, the west side, from a point 7 metres north of its junction with Whitton Dene for a distance of 32 metres in a northerly direction                            | 1  | -                                     |
| 651.                            | Rosebery Road, Hounslow, the west side, from a point 4 metres south of the boundary of Nos. 57/59 Rosebery Road to a point 3 metres north of the boundary of Nos. 53/55 Rosebery Road | 1  | -                                     |
| 652.                            | Rosebery Road, Hounslow, the west side, from a point 4 metres south of the boundary of Nos. 49/51 Rosebery Road to a point 4 metres north of the boundary of Nos. 45/47 Rosebery Road | 1  | -                                     |
| 653.                            | Rosebery Road, Hounslow, the west side, from a point 4 metres south of the boundary of Nos. 41/43 Rosebery Road to a point 7 metres north of the boundary of Nos. 37/39 Rosebery Road | 1  | -                                     |
| 654.                            | Rosebery Road, Hounslow, the west side, from a point 11 metres south of its junction with Park Road for a distance of 27 metres in a southerly direction                              | 1  | -                                     |

### Schedule 1 (continued)

| 1                    | 2   | 3                              | 4                          |
|----------------------|---|--------------------------------|----------------------------|
| No. of parking place | Designated parking place  | Minimum number of parking bays | Special manner of standing |
| 655.                 | Rosebery Road, Hounslow, the west side, from a point 10 metres east of its junction with Park Road for a distance of 26 metres in a northerly direction                               | 1                              | -                          |
| 656.                 | Rosebery Road, Hounslow, the west side, from a point 12 metres south of its junction with Priory Road for a distance of 14 metres in a southerly direction                            | 1                              | -                          |
| 657.                 | Rosebery Road, Hounslow, the west side, from a point 16 metres north of its junction with Priory Road for a distance of 4 metres in a northerly direction                             | 1                              | -                          |
| 658.                 | Rosebery Road, Hounslow, the west side, from a point 26 metres north of its junction with Priory Road for a distance of 8 metres in a southerly direction                             | 1                              | -                          |
| 659.                 | Rosebery Road, Hounslow, the west side, from a point 4 metres south of the boundary of Nos. 29/31 Rosebery Road to a point 5 metres north of the boundary of Nos. 27/29 Rosebery Road | 1                              | -                          |
| 660.                 | Rosebery Road, Hounslow, the west side, from a point 5 metres south of the boundary of Nos. 17/19 Rosebery Road for a distance of 8 metres in a northerly direction                   | 1                              | -                          |
| 661.                 | Rosebery Road, Hounslow, the west side, from a point 4 metres south of the boundary of Nos. 13/15 Rosebery Road for a distance of 8 metres in a northerly direction                   | 1                              | -                          |
| 662.                 | Rosebery Road, Hounslow, the west side, from a point 3 metres south of the boundary of Nos. 9/11 Rosebery Road for a distance of 7 metres in a northerly direction                    | 1                              | -                          |

### Schedule 1 (continued)

| 1                    | 2   | 3                              | 4                          |
|----------------------|---|--------------------------------|----------------------------|
| No. of parking place | Designated parking place  | Minimum number of parking bays | Special manner of standing |
| 663.                 | Rosebery Road, Hounslow, the west side, from a point 4 metres south of the boundary of Nos. 5/7 Rosebery Road for a distance of 9 metres in a northerly direction       | 1                              | -                          |
| 664.                 | Rosebery Road, Hounslow, the west side, from a point 5 metres south of the boundary of Nos. 1/3 Rosebery Road for a distance of 9 metres in a northerly direction       | 1                              | -                          |
| 665.                 | Rosebery Road, Hounslow, the west side, from a point 8 metres south of its junction with Central Avenue for a distance of 27 metres in a southerly direction            | 1                              | -                          |
| 666.                 | Shirley Close, Hounslow, the north side, from a point 5 metres west of the boundary of Nos. 2/4 Shirley Close for a distance of 10 metres in an easterly direction      | 1                              | -                          |
| 667.                 | Shirley Close, Hounslow, the north side, from a point 5 metres west of the boundary of Nos. 6/8 Shirley Close for a distance of 9 metres in an easterly direction       | 1                              | -                          |
| 668.                 | Shirley Close, Hounslow, the south side, from a point 5 metres east of its junction with Shirley Drive for a distance of 26 metres in an easterly direction             | 1                              | -                          |
| 669.                 | Shirley Drive, Hounslow, the east side, from a point 12 metres north of the boundary of Nos. 2/4 Shirley Drive to a point 8 metres south of its junction with Park Road | 1                              | -                          |
| 670.                 | Shirley Drive, Hounslow, the east side, from a point 5 metres south of the boundary of Nos. 2/4 Shirley Drive for a distance of 10 metres in a northerly direction      | 1                              | -                          |
| 671.                 | Shirley Drive, Hounslow, the east side, from a point 5 metres south of the boundary of Nos. 6/8 Shirley Drive for a distance of 6 metres in a northerly direction       | 1                              | -                          |

### Schedule 1 (continued)

| 1                    | 2  | 3                              | 4                          |
|----------------------|--|--------------------------------|----------------------------|
| No. of parking place | Designated parking place   | Minimum number of parking bays | Special manner of standing |
| 672.                 | Shirley Drive, Hounslow, the east side, from the boundary of Nos. 10/12 Shirley Drive for a distance of 5 metres in a northerly direction                                    | 1                              | -                          |
| 673.                 | Shirley Drive, Hounslow, the east side, from a point 5 metres south of the boundary of Nos. 20/22 Shirley Drive to a point 6 metres south of its junction with Shirley Close | 1                              | -                          |
| 674.                 | Shirley Drive, Hounslow, the east side, from a point 4 metres south of the boundary of Nos. 24/26 Shirley Drive for a distance of 8 metres in a northerly direction          | 1                              | -                          |
| 675.                 | Shirley Drive, Hounslow, the east side, from a point 4 metres south of the boundary of Nos. 28/30 Shirley Drive for a distance of 8 metres in a northerly direction          | 1                              | -                          |
| 676.                 | Shirley Drive, Hounslow, the east side, from a point 8 metres north of its junction with Whitton Dene for a distance of 22 metres in a northerly direction                   | 1                              | -                          |
| 677.                 | Shirley Drive, Hounslow, the west side, from a point 8 metres north of its junction with Whitton Dene for a distance of 19 metres in a northerly direction                   | 1                              | -                          |
| 678.                 | Shirley Drive, Hounslow, the west side, from a point 4 metres south of the boundary of Nos. 43/41 Shirley Drive for a distance of 9 metres in a northerly direction          | 1                              | -                          |
| 679.                 | Shirley Drive, Hounslow, the west side, from a point 4 metres south of the boundary of Nos. 37/39 Shirley Drive for a distance of 8 metres in a northerly direction          | 1                              | -                          |
| 680.                 | Shirley Drive, Hounslow, the west side, from a point 5 metres south of the boundary of Nos. 33/35 Shirley Drive for a distance of 9 metres in a northerly direction          | 1                              | -                          |

### Schedule 1 (continued)

| 1                    | 2  | 3                              | 4                          |
|----------------------|--|--------------------------------|----------------------------|
| No. of parking place | Designated parking place   | Minimum number of parking bays | Special manner of standing |
| 681.                 | Shirley Drive, Hounslow, the west side, from a point 5 metres south of the boundary of Nos. 29/31 Shirley Drive for a distance of 10 metres in a northerly direction | 1                              | -                          |
| 682.                 | Shirley Drive, Hounslow, the west side, from the boundary of Nos. 25/27 Shirley Drive for a distance of 5 metres in a northerly direction                            | 1                              | -                          |
| 683.                 | Shirley Drive, Hounslow, the west side, from a point 4 metres south of the boundary of Nos. 21/23 Shirley Drive for a distance of 9 metres in a northerly direction  | 1                              | -                          |
| 684.                 | Shirley Drive, Hounslow, the west side, from a point 4 metres south of the boundary of Nos. 17/19 Shirley Drive for a distance of 9 metres in a northerly direction  | 1                              | -                          |
| 685.                 | Shirley Drive, Hounslow, the west side, from a point 5 metres south of the boundary of Nos. 13/15 Shirley Drive for a distance of 9 metres in a northerly direction  | 1                              | -                          |
| 686.                 | Shirley Drive, Hounslow, the west side, from a point 4 metres south of the boundary of Nos. 9/11 Shirley Drive for a distance of 9 metres in a northerly direction   | 1                              | -                          |
| 687.                 | Shirley Drive, Hounslow, the west side, from a point 4 metres south of the boundary of Nos. 5/7 Shirley Drive for a distance of 8 metres in a northerly direction    | 1                              | -                          |
| 688.                 | Shirley Drive, Hounslow, the west side, from a point 4 metres south of the boundary of Nos. 1/3 Shirley Drive for a distance of 9 metres in a northerly direction    | 1                              | -                          |
| 689.                 | Southland Way, Hounslow, the east side, from a point 6 metres south of the boundary of Nos. 14/16 Southland Way for a distance of 11 metres in a northerly direction | 1                              | 2 wheels on the footway    |

**Schedule 1 (continued)**

| 1<br><br>No. of<br>parking<br>place | 2<br><br>Designated parking place   | 3<br><br>Minimum<br>number of<br>parking<br>bays | 4<br><br>Special<br>manner of<br>standing |
|-------------------------------------|---|--|---|
| 690.                                | Southland Way, Hounslow, the east side, from a point 4 metres south of the boundary of Nos. 22/24 Southland Way to a point 5 metres north of the boundary of Nos. 18/20 Southland Way | 1  | 2 wheels<br>on the<br>footway             |
| 691.                                | Southland Way, Hounslow, the west side, from a point 4 metres south of the boundary of Nos. 15/17 Southland Way for a distance of 9 metres in a northerly direction                   | 1  | 2 wheels<br>on the<br>footway             |
| 692.                                | Southland Way, Hounslow, the west side, from the boundary of Nos. 9/11 Southland Way to the boundary of Nos. 7/9 Southland Way  | 1  | 2 wheels<br>on the<br>footway             |
| 693.                                | Southland Way, Hounslow, the west side, from a point 4 metres south of the boundary of Nos. 5/7 Rosebery Road for a point 1 metres north of the boundary of Nos. 3/5 Rosebery Road    | 1  | 2 wheels<br>on the<br>footway             |
| 694.                                | Southland Way, Hounslow, the west side, from a point 8 metres south of its junction with Central Avenue for a distance of 23 metres south   | 1  | 2 wheels<br>on the<br>footway             |
| 695.                                | Steele Road, Isleworth, the east side, from a point 6 metres south of its junction with Talbot Road to a point 10 metres north of the boundary of Nos. 2/4 Steele Road                | 1  | -   |
| 696.                                | Steele Road, Isleworth, the east side, from a point 7.5 metres north of the junction with Honeywood Road to a point 5 metres north of the boundary of Nos. 2/4 Steele Road            | 1  | -   |
| 697.                                | Steele Road, Isleworth, the east side, from a point 6 metres north of its junction with Napier Road to a point 7.5 metres south of its junction with Honeywood Road                   | 1  | -   |

**Schedule 1 (continued)**

| 1<br><br>No. of<br>parking<br>place | 2<br><br>Designated parking place  | 3<br><br>Minimum<br>number of<br>parking<br>bays | 4<br><br>Special<br>manner of<br>standing |
|-------------------------------------|--|--|---|
| 698.                                | Steele Road, Isleworth, the west side, from a point 6 metres north of its junction with Napier Road for a distance of 9 metres in a northerly direction                          | 1  | -   |
| 699.                                | Steele Road, Isleworth, the west side, from a point 21 metres north of its junction with Napier Road to a point 7.5 metres south-west of its junction with Honeywood Road        | 1  | -   |
| 700.                                | Steele Road, Isleworth, the west side, from the boundary of Nos. 19/21 Steele Road to a point 6.5 metres south of its junction with Talbot Road                                  | 1  | -   |
| 701.                                | Summerwood Road, Isleworth, *Refer to Map Based Schedule*  | 1  | -   |
| 702.                                | Talbot Road, Isleworth, the north side, from a point 7 metres east of its junction with Worple Road for a distance of 23 metres in an easterly direction                         | 1  | -   |
| 703.                                | Talbot Road, Isleworth, the north side, from a point 5 metres west of the boundary of Nos. 73/75 Talbot Road to a point 8 metres west of the boundary of Nos. 55/57 Talbot Road  | 1  | -   |
| 704.                                | Talbot Road, Isleworth, the north side, from a point 4 metres west of the boundary of Nos. 55/57 Talbot Road to a point 4 metres east of the boundary of Nos. 27/29 Talbot Road  | 1  | -   |
| 705.                                | Talbot Road, Isleworth, the north side, from a point 9 metres east of the boundary of Nos. 27/29 Talbot Road to a point 10 metres east of the boundary of Nos. 11/13 Talbot Road | 1  | -   |
| 706.                                | Talbot Road, Isleworth, the south side, from a point 17 metres east of the boundary of Nos. 14a/16 Talbot Road for a distance of 14 metres in a westerly direction               | 1  | -   |

### Schedule 1 (continued)

| 1                    | 2   | 3                              | 4                          |
|----------------------|---|--------------------------------|----------------------------|
| No. of parking place | Designated parking place  | Minimum number of parking bays | Special manner of standing |
| 707.                 | Talbot Road, Isleworth, the south side, from a point 8 metres east of its junction with Eve Road to a point 12 metres east of the boundary of Nos. 14a/16 Talbot Road             | 1                              | -                          |
| 708.                 | Talbot Road, Isleworth, the south side, from a point 8 metres east of its junction with Steele Road to a point 7 metres west of its junction with Eve Road                        | 1                              | -                          |
| 709.                 | Talbot Road, Isleworth, the south side, from a point 19 metres east of its junction with Worple Road to a point 7 metres west of its junction with Steele Road                    | 1                              | -                          |
| 710.                 | Thatchers Way, Isleworth, the west side, from a point 4 metres south of the boundary of Nos. 30/31 Thatchers Way for a distance of 6 metres in a northerly direction              | 1                              | -                          |
| 711.                 | Thatchers Way, Isleworth, the west side, from a point 6 metres south of the boundary of Nos. 32/33 Thatchers Way for a distance of 11 metres in a northerly direction             | 1                              | -                          |
| 712.                 | Thatchers Way, Isleworth, the west side, from the extended property boundary of 10/11 Thatchers Way for a distance of 7 metres in a southerly direction                           | 1                              | -                          |
| 713.                 | Thatchers Way, Isleworth, the west side, from a point 5 metres north of the extended property boundary of 10/11 Thatchers Way for a distance of 4 metres in a northerly direction | 1                              | -                          |
| 714.                 | Thatchers Way, Isleworth, the west side, from a point 6 metres south of the boundary of Nos. 3/4 Thatchers Way for a distance of 8 metres in a northerly direction                | 1                              | -                          |

### Schedule 1 (continued)

| 1<br>No. of<br>parking<br>place | 2<br>Designated parking place  | 3<br>Minimum<br>number of<br>parking<br>bays | 4<br>Special<br>manner of<br>standing |
|---------------------------------|--|--|---------------------------------------|
| 715.                            | Thatchers Way, Isleworth, the north side, from a point 7.5 metres north of the common boundary of Nos. 3/4 Thatchers Way to the northern extremity of Thatchers Way  | 1  | 90 degrees to the kerb                |
| 716.                            | Thatchers Way, Isleworth, the east side, from a point 4 metres south of the boundary of Nos. 16/17 Thatchers Way to a point 4 metres north of the boundary of Nos. 14/15 Thatchers Way   | 1  | -                                     |
| 717.                            | Thatchers Way, Isleworth, the north side, from a point 6 metres west of the property boundary of 20/21 Thatchers Way to a point 1 metres south of the property boundary of 20/21 Thatchers Way                                       | 1  | -                                     |
| <del>718.</del>                 | <del>Tolson Road, Isleworth, both sides, from a point 6 metres west of the junction with Algar Road to the western extremity</del>   | <del>1</del>                                 | <del>2 wheels on the footway</del>    |
| Item 718 revoked by TMO 2021/21 |  |  |                                       |
| 719.                            | Trevor Close, Isleworth, the west side, from a point 3.3 metres south-east of the south-eastern flank wall of No.43 Mogden Lane to a point 4 metres south of the boundary of Nos. 1a/1b Trevor Close                                 | 1  | 2 wheels on the footway               |
| 720.                            | Trevor Close, Isleworth, both sides, from a point 11.5 metres north-west of the south-easternmost building line of No.1 Trevor Close to the south-eastern building line of No.2 Trevor Close, in a clockwise direction               | 1  | -                                     |
| 721.                            | Twickenham Road (Service Road Fronting Nos 180-200), Isleworth, the west side, from a point 6 metres north of the boundary of Nos. 182/184 Twickenham Road to a point 9 metres north of the boundary of Nos. 182/184 Twickenham Road | 1  | -                                     |
| 722.                            | Twickenham Road (Service Road Fronting Nos 425-447), Isleworth, the east side, from a point 1 metres south of the boundary of Nos. 437/439 Twickenham Road to a point 6 metres north of the boundary of Nos. 425/527 Twickenham Road | 1  | -                                     |

### Schedule 1 (continued)

| 1                    | 2   | 3                              | 4                          |
|----------------------|---|--------------------------------|----------------------------|
| No. of parking place | Designated parking place  | Minimum number of parking bays | Special manner of standing |
| 723.                 | Twickenham Road (Service Road Fronting Nos 425-447), Isleworth, the east side, from a point 2 metres south of the boundary of Nos. 441/443 Twickenham Road for a distance of 6 metres in a northerly direction  | 1                              | -                          |
| 724.                 | Twickenham Road, Isleworth, the east side, from a point 5 metres south of the boundary of Nos. 278/280 Twickenham Road for a distance of 52 metres in a northerly direction   | 1                              | 4 wheels on the footway    |
| 725.                 | Twickenham Road (Service Road Fronting Nos 340-346 Twickenham Road), Isleworth, the north side, from a point 2 metres north-west of the boundary of Nos. 340/342 Twickenham Road for a distance of 6 metres in a south-easterly direction               | 1                              | 4 wheels on the footway    |
| 726.                 | Twickenham Road (Service Road Fronting Nos 340-346 Twickenham Road), Isleworth, the south-east side, from a point 14 metres north-east of the boundary of Nos. 344/346 Twickenham Road to a point 6 metres south-west of its junction with Crane Avenue | 1                              | 4 wheels on the footway    |
| 727.                 | Twickenham Road (Service Road Fronting Nos 340-346 Twickenham Road), Isleworth, the south-east side, from a point 26 metres south-west of the boundary of Nos. 344/346 Twickenham Road for a distance of 34 metres in a north-easterly direction        | 1                              | 4 wheels on the footway    |
| 728.                 | Van Gogh Close, Isleworth, the west side, from a point 3 metres north-east of the boundary of Nos. 142/144 Twickenham Road for a distance of 27 metres in a south-westerly direction  | 1                              | -                          |
| 729.                 | Wainwright Grove, Isleworth, the south side, from a point 7 metres west of the common boundary of Nos. 4 & 5 Wainwright Grove for a distance of 10 metres in an easterly direction  | 1                              | -                          |

### Schedule 1 (continued)

| 1                    | 2   | 3                              | 4                          |
|----------------------|---|--------------------------------|----------------------------|
| No. of parking place | Designated parking place  | Minimum number of parking bays | Special manner of standing |
| 730.                 | Wainwright Grove, Isleworth, the east side, from a point 7 metres south of the common boundary of Nos. 6 & 7 Wainwright Grove for a distance of 11 metres in a northerly direction                              | 1                              | -                          |
| 731.                 | Wainwright Grove, Isleworth, the east side, from a point 6 metres north of the common boundary of Nos. 6 & 7 Wainwright Grove to a point 6 metres north of the common boundary of Nos. 12 & 13 Wainwright Grove | 1                              | -                          |
| 732.                 | Wainwright Grove, Isleworth, the east side, from a point 7 metres north of the common boundary of Nos. 12 & 13 Wainwright Grove to a point 6 metres south of the northern extent of Wainwright Grove            | 1                              | -                          |
| 733.                 | Wainwright Grove, Isleworth, the north side, from a point 3 metres west of the boundary of Nos. 23/24 Wainwright Grove for a distance of 5 metres in an easterly direction                                      | 1                              | 90 degrees to the kerb     |
| 734.                 | Weavers Close, Isleworth, the north side, from a point 10 metres east of its junction with Oak Lane for a distance of 9 metres in an easterly direction   | 1                              | -                          |
| 735.                 | Weavers Close, Isleworth, the north side, from a point 33 metres east of its junction with Oak Lane to a point 2 metres east of the eastern building line of Nos. 8-11 Weavers Close                            | 1                              | -                          |
| 736.                 | Weavers Close, Isleworth, the north side, from a point 14 metres west of the boundary of Nos. 16/17 Weavers Close for a distance of 20 metres in an easterly direction  | 1                              | -                          |
| 737.                 | Weavers Close, Isleworth, the south side, from a point 4 metres west of the boundary of Nos. 61/62 Weavers Close for a distance of 9 metres in an easterly direction  | 1                              | -                          |

**Schedule 1 (continued)**

| 1<br><br>No. of<br>parking<br>place | 2<br><br>Designated parking place   | 3<br><br>Minimum<br>number of<br>parking<br>bays | 4<br><br>Special<br>manner of<br>standing |
|-------------------------------------|---|--|---|
| 738.                                | Weavers Close, Isleworth, the south side, from a point 6 metres west of the boundary of Nos. 50/51 Weavers Close for a distance of 14 metres in an easterly direction       | 1  | -   |
| 739.                                | Weavers Close, Isleworth, the west side, from a point 4 metres north of the boundary of Nos. 48/49 Weavers Close for a distance of 9 metres in a southerly direction        | 1  | -   |
| 740.                                | Whitton Dene, Hounslow, the north side, from a point 18 metres east of its junction with Whitton Road for a distance of 28 metres in an easterly direction                  | 1  | -   |
| 741.                                | Whitton Dene, Hounslow, the north side, from a point 2 metres east of the boundary of Thurdown/Whitewell, Argyle Avenue for a distance of 7 metres in an easterly direction | 1  | -   |
| 742.                                | Whitton Dene, Hounslow, the north side, from a point 15 metres west of its junction with Dean Road for a distance of 7 metres in a westerly direction                       | 1  | -   |
| 743.                                | Whitton Dene, Hounslow, the north side, from a point 8 metres east of its junction with Dean Road to a point 4 metres east of the boundary of Nos. 14/16 Whitton Dene       | 1  | -   |
| 744.                                | Whitton Dene, Hounslow, the north side, from a point 3 metres west of the boundary of Nos. 26/28 Whitton Dene for a distance of 8 metres in an easterly direction           | 1  | -   |
| 745.                                | Whitton Dene, Hounslow, the north side, from a point 5 metres west of the boundary of Nos. 30/32 Whitton Dene to the boundary of Nos. 30/32 Whitton Dene                    | 1  | -   |
| 746.                                | Whitton Dene, Hounslow, the north side, from a point 6 metres east of its junction with Shirley Drive to a point 5 metres east of the boundary of Nos. 34/36 Whitton Dene   | 1  | -   |

### Schedule 1 (continued)

| 1                    | 2  | 3                              | 4                          |
|----------------------|--|--------------------------------|----------------------------|
| No. of parking place | Designated parking place   | Minimum number of parking bays | Special manner of standing |
| 747.                 | Whitton Dene, Hounslow, the north side, from a point 5 metres west of the boundary of Nos. 38/40 Whitton Dene for a distance of 9 metres in an easterly direction  | 1                              | -                          |
| 748.                 | Whitton Dene, Hounslow, the north side, from a point 5 metres west of the boundary of Nos. 42/44 Whitton Dene for a distance of 9 metres in an easterly direction  | 1                              | -                          |
| 749.                 | Whitton Dene, Hounslow, the north side, from a point 5 metres west of the boundary of Nos. 46/48 Whitton Dene for a distance of 10 metres in an easterly direction | 1                              | -                          |
| 750.                 | Whitton Dene, Hounslow, the north side, from a point 4 metres west of the boundary of Nos. 50/52 Whitton Dene for a distance of 8 metres in an easterly direction  | 1                              | -                          |
| 751.                 | Whitton Dene, Hounslow, the north side, from a point 5 metres west of the boundary of Nos. 54/56 Whitton Dene for a distance of 10 metres in an easterly direction | 1                              | -                          |
| 752.                 | Whitton Dene, Hounslow, the north side, from a point 6 metres west of the boundary of Nos. 58/60 Whitton Dene for a distance of 11 metres in an easterly direction | 1                              | -                          |
| 753.                 | Whitton Dene, Hounslow, the north side, from a point 5 metres west of the boundary of Nos. 62/64 Whitton Dene for a distance of 5 metres in an easterly direction  | 1                              | -                          |
| 754.                 | Whitton Dene, Hounslow, the north side, from a point 5 metres west of the boundary of Nos. 66/68 Whitton Dene for a distance of 9 metres in an easterly direction  | 1                              | -                          |
| 755.                 | Whitton Dene, Hounslow, the north side, from a point 5 metres west of the boundary of Nos. 70/72 Whitton Dene for a distance of 9 metres in an easterly direction  | 1                              | -                          |

**Schedule 1 (continued)**

| 1<br><br>No. of<br>parking<br>place | 2<br><br>Designated parking place  | 3<br><br>Minimum<br>number of<br>parking<br>bays | 4<br><br>Special<br>manner of<br>standing |
|-------------------------------------|--|--|---|
| 756.                                | Whitton Dene, Hounslow, the north side, from a point 5 metres west of the boundary of Nos. 74/76 Whitton Dene for a distance of 10 metres in an easterly direction   | 1  | -   |
| 757.                                | Whitton Dene, Hounslow, the north side, from the boundary of Nos. 78/80 Whitton Dene for a distance of 5 metres in a westerly direction                              | 1  | -   |
| 758.                                | Whitton Dene, Hounslow, the north side, from a point 11 metres east of the boundary of Nos. 90/92 Whitton Dene for a distance of 5 metres in an easterly direction   | 1  | -   |
| 759.                                | Whitton Dene, Hounslow, the north side, from a point 4 metres west of the boundary of Nos. 96/98 Whitton Dene for a distance of 9 metres in an easterly direction    | 1  | -   |
| 760.                                | Whitton Dene, Hounslow, the north side, from a point 4 metres west of the boundary of Nos. 100/102 Whitton Dene for a distance of 9 metres in an easterly direction  | 1  | -   |
| 761.                                | Whitton Dene, Hounslow, the north side, from a point 4 metres west of the boundary of Nos. 104/106 Whitton Dene for a distance of 9 metres in an easterly direction  | 1  | -   |
| 762.                                | Whitton Dene, Hounslow, the north side, from a point 5 metres west of the boundary of Nos. 108/110 Whitton Dene for a distance of 10 metres in an easterly direction | 1  | -   |
| 763.                                | Whitton Dene, Hounslow, the north side, from a point 4 metres west of the boundary of Nos. 112/114 Whitton Dene for a distance of 8 metres in an easterly direction  | 1  | -   |
| 764.                                | Whitton Dene, Hounslow, the north side, from a point 8 metres east of its junction with Rosebery Road for a distance of 15 metres in an easterly direction           | 1  | -   |

**Schedule 1 (continued)**

| 1                    | 2   | 3                              | 4                          |
|----------------------|---|--------------------------------|----------------------------|
| No. of parking place | Designated parking place  | Minimum number of parking bays | Special manner of standing |
| 765.                 | Whitton Dene, Hounslow, the north side, from a point 39 metres east of its junction with Rosebery Road to a point 3 metres east of the boundary of Nos. 154/156 Whitton Dene              | 1                              | -                          |
| 766.                 | Whitton Dene, Hounslow, the north side, from a point 14 metres east of its junction with Constable Gardens to a point 10 metres west of its junction with Munnings Gardens                | 1                              | -                          |
| 767.                 | Whitton Dene, Isleworth, the south side, from a point 14 metres east of its junction with Consort Mews to a point 13 metres west of its junction with Queensbridge Park                   | 1                              | -                          |
| 768.                 | Whitton Dene, Isleworth, the south side, from a point 14 metres west of its junction with Consort Mews for a distance of 32 metres in a westerly direction                                | 1                              | -                          |
| 769.                 | Whitton Dene, Isleworth, the south side, from a point 8 metres east of its junction with Kneller Gardens for a distance of 30 metres in an easterly direction                             | 1                              | -                          |
| 770.                 | Whitton Dene, Isleworth, the south side, from a point 2 metres west of the boundary of Nos. 387/389 Arnold Crescent to a point 1 metres west of the boundary of Nos. 391/393 Whitton Dene | 1                              | -                          |
| 771.                 | Whitton Dene, Isleworth, the south side, from the boundary of Nos. 379/381 Whitton Dene for a distance of 9 metres in an easterly direction   | 1                              | -                          |
| 772.                 | Whitton Dene, Isleworth, the south side, from a point 10 metres west of the boundary of Nos. 375/377 Amberside Close for a distance of 18 metres in an easterly direction                 | 1                              | -                          |

### Schedule 1 (continued)

| 1                    | 2   | 3                              | 4                          |
|----------------------|---|--------------------------------|----------------------------|
| No. of parking place | Designated parking place  | Minimum number of parking bays | Special manner of standing |
| 773.                 | Whitton Dene, Isleworth, the south side, from the boundary of Nos. 371/373 Amberside Close for a distance of 7 metres in a westerly direction   | 1                              | -                          |
| 774.                 | Whitton Dene (South-east Arm Outside Nos 291 To 333 Whitton Dene), Hounslow, the south-east side, from a point 5 metres north-east of the boundary of Nos. 331/333 Whitton Dene to a point 2 metres north-east of the boundary of Nos. 327/329 Whitton Dene | 1                              | -                          |
| 775.                 | Whitton Dene (South-east Arm Outside Nos 291 To 333 Whitton Dene), Isleworth, the south-east side, from the boundary of Nos. 315/317 Whitton Dene for a distance of 7 metres in a north-easterly direction  | 1                              | -                          |
| 776.                 | Whitton Dene (South-east Arm Outside Nos 291 To 333 Whitton Dene), Isleworth, the south-east side, from a point 10 metres north-east of its extended eastern kerb-line of Whitton Dene for a distance of 17 metres in a north-easterly direction            | 1                              | -                          |
| 777.                 | Whitton Dene (Western Arm Outside Nos 173-201 Whitton Dene), Isleworth, the west side, from a point 1 metres south of the boundary of Nos. 199/201 Whitton Dene to a point 3 metres north of the boundary of Nos. 189/191 Whitton Dene                      | 1                              | -                          |
| 778.                 | Whitton Dene (Western Arm Outside Nos 173-201 Whitton Dene), Isleworth, the west side, from a point 6 metres north of the boundary of Nos. 189/191 Whitton Dene to a point 9 metres south-east of the boundary of Nos. 185/187 Whitton Dene                 | 1                              | -                          |
| 779.                 | Whitton Dene (Western Arm Outside Nos 173-201 Whitton Dene), Isleworth, the west side, from a point 5 metres south-east of the boundary of Nos. 185/187 Whitton Dene for a distance of 10 metres in a north-westerly direction                              | 1                              | -                          |

**Schedule 1 (continued)**

| 1<br>No. of<br>parking<br>place | 2<br>Designated parking place   | 3<br>Minimum<br>number of<br>parking<br>bays | 4<br>Special<br>manner of<br>standing |
|---------------------------------|---|--|---------------------------------------|
| 780.                            | Whitton Dene (Western Arm Outside Nos 173-201 Whitton Dene), Isleworth, the west side, from a point 4 metres south-east of the boundary of Nos. 181/183 Whitton Dene for a distance of 7 metres in a north-westerly direction | 1  | -                                     |
| 781.                            | Whitton Dene (Western Arm Outside Nos 173-201 Whitton Dene), Isleworth, the west side, from a point 2 metres south-east of the boundary of Nos. 177/179 Whitton Dene for a distance of 7 metres in a north-westerly direction | 1  | -                                     |
| 782.                            | Whitton Dene, Isleworth, the south side, from a point 4 metres east of the boundary of Nos. 90/92 Whitton Dene to the boundary of Nos. 112/114 Whitton Dene   | 1  | -                                     |
| 783.                            | Whitton Dene, Hounslow, the south side, from a point 7 metres east of its junction with Colonial Avenue for a distance of 14 metres in an easterly direction  | 1  | -                                     |
| 784.                            | Whitton Dene, Hounslow, the south side, from a point 4 metres both of the boundary of Nos. 75/77 Whitton Dene to a point 6 metres west of its junction with Colonial Avenue   | 1  | -                                     |
| 785.                            | Whitton Dene, Hounslow, the south side, from a point 5 metres west of the boundary of Nos. 71/73 Whitton Dene for a distance of 12 metres in an easterly direction  | 1  | -                                     |
| 786.                            | Whitton Dene, Hounslow, the south side, from a point 7 metres west of the boundary of Nos. 63/65 Whitton Dene to a point 5 metres east of the boundary of Nos. 67/69 Whitton Dene   | 1  | -                                     |
| 787.                            | Whitton Dene, Hounslow, the south side, from a point 5 metres west of the boundary of Nos. 55/57 Whitton Dene for a distance of 6 metres in an easterly direction   | 1  | -                                     |

### Schedule 1 (continued)

| 1                    | 2   | 3                              | 4                          |
|----------------------|---|--------------------------------|----------------------------|
| No. of parking place | Designated parking place  | Minimum number of parking bays | Special manner of standing |
| 788.                 | Whitton Dene, Hounslow, the south side, from a point 2 metres west of the boundary of Nos. 49/51 Whitton Dene for a distance of 16 metres in an easterly direction  | 1                              | -                          |
| 789.                 | Whitton Dene, Hounslow, the south side, from a point 3 metres east of the western building line of Marzena Court, Whitton Dene for a distance of 14 metres in an easterly direction   | 1                              | -                          |
| 790.                 | Whitton Dene, Hounslow, the south side, from a point 10 metres west of the boundary of Nos. 37/39 Whitton Dene for a distance of 17 metres in an easterly direction   | 1                              | -                          |
| 791.                 | Whitton Dene, Hounslow, the south side, from a point 8 metres east of the boundary of Nos. 27/29 Whitton Dene to a point 19 metres west of the boundary of Nos. 37/39 Whitton Dene  | 1                              | -                          |
| 792.                 | Whitton Dene, Hounslow, the south side, from a point 12 metres east of the boundary of Nos. 19/21 Whitton Dene to a point 3 metres east of the boundary of Nos. 27/29 Whitton Dene  | 1                              | -                          |
| 793.                 | Whitton Dene, Hounslow, the south side, from the boundary of Nos. 17/19 Whitton Dene to a point 5 metres east of the boundary of Nos. 19/21 Whitton Dene  | 1                              | -                          |
| 794.                 | Whitton Dene, Hounslow, the south side, from a point 10 metres west of the boundary of Nos. 7/9 Whitton Dene for a distance of 26 metres in an easterly direction   | 1                              | -                          |
| 795.                 | Woodstock Avenue, Isleworth, the northern side, The parking area outside Nos 6 - 20 Woodstock Avenue, from a point 19 metres south of the boundary of Nos. 6/8 Woodstock Avenue to a point 17 metres south of the boundary of Nos. 18/20 Woodstock Avenue | 1                              | 90 degrees to the kerb     |

**Schedule 1 (continued)**

| 1                    | 2   | 3                              | 4                          |
|----------------------|---|--------------------------------|----------------------------|
| No. of parking place | Designated parking place  | Minimum number of parking bays | Special manner of standing |
| 796.                 | Worple Avenue, Isleworth, the east side, from a point 4 metres south of its junction with Dawes Avenue for a distance of 11 metres in a southerly direction                     | 1                              | 4 wheels on the footway    |
| 797.                 | Worple Avenue, Isleworth, the east side, from a point 19 metres south of its junction with Dawes Avenue for a distance of 9 metres in a southerly direction                     | 1                              | -                          |
| 798.                 | Worple Avenue, Isleworth, the east side, from a point 5 metres north of its junction with Woodstock Avenue for a distance of 22 metres in a northerly direction                 | 1                              | 4 wheels on the footway    |
| 799.                 | Worple Avenue, Isleworth, the east side, from a point 49 metres north of its junction with Northcote Avenue to a point 11.5 metres south of its junction with Woodstock Avenue  | 1                              | 4 wheels on the footway    |
| 800.                 | Worple Avenue, Isleworth, the east side, from a point 13 metres north of its junction with Northcote Avenue for a distance of 21 metres in a northerly direction                | 1                              | 4 wheels on the footway    |
| 801.                 | Worple Avenue, Isleworth, the east side, from a point 16 metres south of its junction with Northcote Avenue for a distance of 12 metres in a southerly direction                | 1                              | 4 wheels on the footway    |
| 802.                 | Worple Avenue, Isleworth, the east side, from a point 32 metres south of its junction with Northcote Avenue for a distance of 18 metres in a southerly direction                | 1                              | 4 wheels on the footway    |
| 803.                 | Worple Avenue, Isleworth, the east side, from a point 16 metres north of the northern building line of No.11 Worple Avenue for a distance of 15 metres in a northerly direction | 1                              | 4 wheels on the footway    |
| 804.                 | Worple Avenue, Isleworth, the east side, from a point 13 metres north of the common boundary of Nos. 9 & 11 Worple Avenue for a distance of 5.5 metres in a northerly direction | 1                              | 4 wheels on the footway    |

### Schedule 1 (continued)

| 1<br>No. of<br>parking<br>place | 2<br>Designated parking place  | 3<br>Minimum<br>number of<br>parking<br>bays | 4<br>Special<br>manner of<br>standing |
|---------------------------------|--|--|---------------------------------------|
| 805.                            | Worple Avenue, Isleworth, the east side, from the boundary of Nos. 1/3 Worple Avenue to a point 2 metres south of the extended property boundary of 1/1a Worple Avenue   | 1  | 4 wheels on the footway               |
| 806a.                           | Worple Avenue, Isleworth, the east side, from a point 4 metres south of the common boundary of Nos. 2/4 Worple Avenue to a point 5 metres north of the common boundary of Nos. 10/12 Worple Avenue             | 1  | 4 wheels on the footway               |
| 806b.                           | Worple Avenue, Isleworth, the west side, from a point 15 metres north of its junction with Crane Avenue for a distance of 6 metres in a northerly direction  | 1  | 4 wheels on the footway               |
| 807.                            | Worple Avenue, Isleworth, the west side, from a point 4 metres south of the extended property boundary of 2/4 Worple Avenue to a point 5 metres north of the extended property boundary of 10/12 Worple Avenue | 1  | 4 wheels on the footway               |
| 808.                            | Worple Avenue, Isleworth, the west side, from a point 20 metres north of the common boundary of Nos. 10/12 Worple Avenue for a distance of 10 metres in a northerly direction                                  | 1  | 4 wheels on the footway               |
| 809.                            | Worple Avenue, Isleworth, the west side, from a point 34 metres north of the common boundary of Nos. 10/12 Worple Avenue for a distance of 7 metres in a northerly direction                                   | 1  | 4 wheels on the footway               |
| 810.                            | Worple Avenue, Isleworth, the west side, from a point 6 metres south of its junction with Northcote Avenue for a distance of 12 metres in a southerly direction  | 1  | 4 wheels on the footway               |
| 811.                            | Worple Avenue, Isleworth, the west side, from a point 14 metres north of its junction with Northcote Avenue for a distance of 19 metres in a northerly direction   | 1  | 4 wheels on the footway               |

### Schedule 1 (continued)

| 1<br>No. of<br>parking<br>place | 2<br>Designated parking place  | 3<br>Minimum<br>number of<br>parking<br>bays | 4<br>Special<br>manner of<br>standing |
|---------------------------------|--|--|---------------------------------------|
| 812.                            | Worple Avenue, Isleworth, the west side, from a point 43 metres north of its junction with Northcote Avenue to a point 6.5 metres south of its junction with Woodstock Avenue  | 1  | 4 wheels on the footway               |
| 813.                            | Worple Avenue, Isleworth, the west side, from a point 21 metres north of its junction with Woodstock Avenue for a distance of 6 metres in a northerly direction  | 1  | -                                     |
| 814.                            | Worple Avenue, Isleworth, the west side, from a point 5 metres south of the common boundary of Nos. 54/56 Worple Road to a point 16 metres south of its junction with Dawes Avenue                                     | 1  | -                                     |
| <del>815.</del>                 | <del>Worple Road, Isleworth, the east side, from a point 7 metres south of the junction with Magdala Road southwards for a distance of 6.5 metres</del>  | <del>1</del>                                 | <del>4 wheels on the footway</del>    |
| <del>816.</del>                 | <del>Worple Road, Isleworth, the east side, from a point 2.5 metres north of the southern boundary line of No.23 Worple Road to a point 1 metre south of the boundary of Nos. 2/3 Kings Terrace, Worple Road</del>     | <del>1</del>                                 | <del>4 wheels on the footway</del>    |
| <del>817.</del>                 | <del>Worple Road, Isleworth, the east side, from the boundary of Nos. 5/6 Kings Terrace, Worple Road for a distance of 9 metres in a northerly direction</del>   | <del>1</del>                                 | <del>4 wheels on the footway</del>    |
| <del>818.</del>                 | <del>Worple Road, Isleworth, the east side, from a point 4 metres north of the boundary of Nos. 9/10 Kings Terrace, Worple Road to a point 4 metres south of the boundary of Nos. 7/8 Kings Terrace, Worple Road</del> | <del>1</del>                                 | <del>4 wheels on the footway</del>    |
| <del>819.</del>                 | <del>Worple Road, Isleworth, the east side, from a point 1 metres south of the boundary of Nos. 11/12 Kings Terrace, Worple Road to the boundary of Nos. 9/10 Kings Terrace, Worple Road</del>                         | <del>1</del>                                 | <del>4 wheels on the footway</del>    |
| <del>820.</del>                 | <del>Worple Road, Isleworth, the east side, from the boundary of Nos. 13/14 Kings Terrace, Worple Road to a point 5 metres south of the boundary of Nos. 11/12 Kings Terrace, Worple Road</del>                        | <del>1</del>                                 | <del>4 wheels on the footway</del>    |

Items 815-822 revoked by TMO 2021/21

### Schedule 1 (continued)

| 1<br>No. of<br>parking<br>place | 2<br>Designated parking place   | 3<br>Minimum<br>number of<br>parking<br>bays | 4<br>Special<br>manner of<br>standing |
|---------------------------------|---|--|---------------------------------------|
| <del>821.</del>                 | <del>Worple Road, Isleworth, the east side, from the boundary of Nos. 21/22 Kings Terrace, Worple Road to a point 4 metres south of the boundary of Nos. 13/14 Kings Terrace, Worple Road</del>                           | <del>1</del>                                 | <del>4 wheels on the footway</del>    |
| <del>822.</del>                 | <del>Worple Road, Isleworth, the east side, from a point 1 metre south of the party wall of Nos 22/23 Kings Terrace, Worple Road to a point 1 metre north of the party wall of Nos 23/24 Kings Terrace, Worple Road</del> | <del>1</del>                                 | <del>4 wheels on the footway</del>    |
| 823.                            | Worple Road, Isleworth, the east side, from a point 19 metres south of its junction with Queens Terrace for a distance of 12 metres in a northerly direction  | 1  | -                                     |
| 824.                            | Worple Road, Isleworth, the east side, from a point 7.5 metres north of its junction with Percy Road for a distance of 8.5 metres in a northerly direction  | 1  | -                                     |
| 825.                            | Worple Road, Isleworth, the east side, from a point 6 metres north of the boundary of Nos. 40/42 Worple Road to a point 8 metres south of its junction with Percy Road  | 1  | -                                     |
| 826.                            | Worple Road, Isleworth, the east side, from a point 9 metres north of its junction with Talbot Road to a point 6 metres south of the boundary of Nos. 40/42 Worple Road   | 1  | -                                     |
| 827.                            | Worple Road, Isleworth, the east side, from a point 6 metres north of its junction with Honeywood Road to a point 11 metres south of its junction with Talbot Road  | 1  | -                                     |

**Schedule 1 (continued)**

| 1<br><br>No. of<br>parking<br>place | 2<br><br>Designated parking place   | 3<br><br>Minimum<br>number of<br>parking<br>bays | 4<br><br>Special<br>manner of<br>standing |
|-------------------------------------|---|--|---|
| 828.                                | Worple Road, Isleworth, the east side, from a point 8.5 metres north of its junction with Napier Road to a point 6 metres south of its junction with Honeywood Road                         | 1  | -   |
| 829.                                | Worple Road, Isleworth, the east side, from a point 3 metres south of the boundary of Nos. 134/136 Worple Avenue to the boundary of Nos. 126/128 Worple Avenue                              | 1  | -   |
| 830.                                | Worple Road, Isleworth, the west side, from the boundary of Nos. 159/161 Worple Road for a distance of 6 metres in a southerly direction  | 1  | -   |
| 831.                                | Worple Road, Isleworth, the west side, from a point 5 metres south of the boundary of Nos. 155/157 Worple Avenue for a distance of 10 metres in a northerly direction                       | 1  | -   |
| 832.                                | Worple Road, Isleworth, the west side, from the boundary of Nos. 151/153 Worple Avenue for a distance of 9 metres in a northerly direction  | 1  | -   |
| 833.                                | Worple Road, Isleworth, the west side, from a point 8 metres north of its junction with Redlees Close to a point 5 metres south-west of the boundary of Nos. 141/143 Worple Avenue          | 1  | -   |
| 834.                                | Worple Road, Isleworth, the west side, from a point 4 metres north-east of the boundary of Nos. 141/143 Worple Avenue to a point 6 metres south of the boundary of Nos. 131/133 Worple Road | 1  | -   |
| 835.                                | Worple Road, Isleworth, the west side, from a point 5 meters north of the boundary of Nos. 127/129 Worple Road to a point 1 metres north of the boundary of Nos. 123/125 Worple Road        | 1  | -   |

### Schedule 1 (continued)

| 1                    | 2  | 3                              | 4                          |
|----------------------|--|--------------------------------|----------------------------|
| No. of parking place | Designated parking place   | Minimum number of parking bays | Special manner of standing |
| 836.                 | Worple Road, Isleworth, the west side, from a point 1 metres south of the boundary of Nos. 121/123 Worple Road to the boundary of Nos. 113/115 Worple Road   | 1                              | -                          |
| 837.                 | Worple Road, Isleworth, the west side, from a point 6 metres north of its junction with Cleveland Road for a distance of 5 metres in a northerly direction   | 1                              | -                          |
| 838.                 | Worple Road, Isleworth, the west side, from a point 2 metres south of the boundary of Nos. 89/91 Worple Road for a distance of 9 metres in a northerly direction                                     | 1                              | -                          |
| 839.                 | Worple Road, Isleworth, the west side, from a point 3 metres south of the boundary of Nos. 85/87 Worple Road for a distance of 10 metres in a northerly direction                                    | 1                              | -                          |
| 840.                 | Worple Road, Isleworth, the west side, from a point 7 metres south of the boundary of Nos. 79/81 Worple Road for a distance of 13 metres in a northerly direction                                    | 1                              | -                          |
| 841.                 | Worple Road, Isleworth, the west side, from a point 12 metres north of the boundary of Nos. 79/81 Worple Road to a point 13 metres south of its junction with Elizabeth Gardens                      | 1                              | -                          |
| <del>842.</del>      | <del>Worple Road, Isleworth, the west side, from a point 9 metres north of its junction with Elizabeth Gardens for a distance of 18 metres in a northerly direction</del>                            | <del>1</del>                   | <del>-</del>               |
| <del>843.</del>      | <del>Worple Road, Isleworth, the west side, from a point 38 metres north of its junction with Elizabeth Gardens to a point 4 metres south of the southern building line of No. 53a Worple Road</del> | <del>1</del>                   | <del>-</del>               |

Items 842-846 revoked by TMO 2021/21

### Schedule 1 (continued)

| 1<br>No. of<br>parking<br>place | 2<br>Designated parking place   | 3<br>Minimum<br>number of<br>parking<br>bays | 4<br>Special<br>manner of<br>standing |
|---------------------------------|---|--|---------------------------------------|
| <del>844.</del>                 | <del>Worple Road, Isleworth, the west side, from a point 4 metres north of the southern building line of No. 53 Worple Road to a point 5 metres south of its junction with Byfield Road</del> | <del>1</del>                                 | <del>-</del>                          |
| <del>845.</del>                 | <del>Worple Road, Isleworth, the west side, from a point 5 metres north of its junction with Byfield Road to the boundary of Nos. 7/9 Worple Road</del>                                       | <del>1</del>                                 | <del>-</del>                          |
| <del>846.</del>                 | <del>Worple Road, Isleworth, the west side, from a point 3 metres north of the boundary of Nos. 5/7 Worple Road to a point 23 metres south of its junction with South Street</del>            | <del>1</del>                                 | <del>-</del>                          |
| 847.                            | Worton Road, Isleworth, the north side, from a point 4 metres west of the boundary of Nos. 82/84 Worton Road for a distance of 15 metres in an easterly direction                             | 1  | -                                     |
| 848.                            | Worton Road, Isleworth, the north side, from a point 4 metres west of the boundary of Nos. 88/90 Worton Road for a distance of 10 metres in an easterly direction                             | 1  | -                                     |
| 849.                            | Worton Road, Isleworth, the north side, from a point 1 metres west of the boundary of Nos. 96/98 Worton Road to the boundary of Nos. 100/102 Worton Road                                      | 1  | -                                     |
| 850.                            | Worton Road, Isleworth, the north side, from a point 5 metres east of the boundary of Nos. 100/102 Worton Road to a point 6 metres east of the boundary of Nos. 108/110 Worton Road           | 1  | -                                     |
| 851.                            | Worton Road, Isleworth, the north side, from a point 1 metres east of the boundary of Nos. 116/118 Worton Road for a distance of 5 metres in an easterly direction                            | 1  | -                                     |
| 852.                            | Worton Road, Isleworth, the north side, from a point 12 metres west of the boundary of Nos. 158/160 Worton Road to the boundary of Nos. 170/172 Worton Road                                   | 1  | -                                     |

**Schedule 1 (continued)**

| 1                    | 2   | 3                              | 4                          |
|----------------------|---|--------------------------------|----------------------------|
| No. of parking place | Designated parking place  | Minimum number of parking bays | Special manner of standing |
| 853.                 | Worton Road, Isleworth, the north side, from a point 6 metres east of the boundary of Nos. 170/172 Worton Road to a point 2 metres east of the boundary of Nos. 178/180 Worton Road | 1                              | -                          |
| 854.                 | Worton Road, Isleworth, the north side, from a point 5 metres west of the boundary of Nos. 182/184 Worton Road to the boundary of Nos. 194/196 Worton Road                          | 1                              | -                          |
| 855.                 | Worton Road, Isleworth, the north side, from a point 10 metres east of its western junction with Clocktower Road for a distance of 16 metres in an easterly direction               | 1                              | -                          |
| 856.                 | Worton Road, Isleworth, the south side, from a point 24 metres west of its junction with Twickenham Road for a distance of 20 metres in a westerly direction                        | 1                              | -                          |
| 857.                 | Worton Road, Isleworth, the south side, from a point 26 metres east of its junction with Fleming Way to the eastern boundary of No.191a Worton Road                                 | 1                              | -                          |
| 858.                 | Worton Road, Isleworth, the south side, from the western building line of No.135 Worton Road to the eastern building line of No.157 Worton Road                                     | 1                              | 4 wheels on the footway    |
| 859.                 | Worton Road, Isleworth, the south side, from the boundary of Nos. 107/109 Worton Road to the boundary of Nos. 131/133 Worton Road   | 1                              | 2 wheels on the footway    |
| 860.                 | Worton Road, Isleworth, the south side, from the boundary of Nos. 97/99 Worton Road to the boundary of Nos. 99/101 Worton Road  | 1                              | 2 wheels on the footway    |
| 861.                 | Worton Road, Isleworth, the south side, from the boundary of Nos. 63/65 Worton Road to a point 3 metres east of the boundary of Nos. 75/77 Worton Road                              | 1                              | 2 wheels on the footway    |

### Schedule 1 (continued)

| 1<br>No. of<br>parking<br>place | 2<br>Designated parking place  | 3<br>Minimum<br>number of<br>parking<br>bays | 4<br>Special<br>manner of<br>standing |
|---------------------------------|--|--|---------------------------------------|
| 862.                            | Worton Road, Isleworth, the south side, from a point 2 metres west of the boundary of Nos. 51/53 Worton Road for a distance of 5 metres in a westerly direction                                | 1  | -                                     |
| 863.                            | Worton Road, Isleworth, the south side, from the boundary of Nos. 27/29 Worton Road to the boundary of Nos. 45/47 Worton Road  | 1  | -                                     |
| 864.                            | Worton Road, Isleworth, the south-east side, from a point 6 metres south-west of the boundary of Nos. 19/21 Worton Road for a distance of 4 metres in a south-westerly direction               | 1  | -                                     |
| 865.                            | Worton Road, Isleworth, the south-east side, from a point 6 metres south-west of the boundary of Nos. 15/17 Worton Road for a distance of 10 metres in a north-easterly direction              | 1  | -                                     |
| 866.                            | Worton Road, Isleworth, the south-east side, from a point 5 metres north-east of the boundary of Nos. 7/9 Worton Road to a point 5 metres south-west of the boundary of Nos. 11/13 Worton Road | 1  | -                                     |
| 867.                            | Worton Road, Isleworth, the south-east side, from a point 1 metres south-west of the boundary of Nos. 7/9 Worton Road for a distance of 5 metres in a south-westerly direction                 | 1  | -                                     |
| 868.                            | Worton Road, Isleworth, the south-east side, from a point 9 metres south-west of the boundary of Nos. 3/5 Worton Road for a distance of 12 metres in a north-easterly direction                | 1  | -                                     |
| 869.                            | Worton Road, Isleworth, the south-east side, from a point 21 metres south-west of its junction with Worton Hall Industrial Estate for a distance of 30 metres in a south-westerly direction    | 1  | -                                     |

## Schedule 2

### Streets or parts of streets for the purpose of the definition of “business”

1. Algar Close
2. Algar Road
3. Amberside Close
4. Arnold Crescent
5. Bankside Close
6. Beaumont Place
7. Beck Gardens
8. Bracken End
9. Brantwood Avenue
10. Briar Close
11. Bridge Road
12. Byfield Road
13. Central Avenue
14. Chestnut Grove
15. Christabell Close
16. Church Stretton Road
17. Clayton Road
18. Cleveland Road
19. Consort Mews
20. Constable Gardens
21. County Gardens
22. Crane Avenue
23. Crofters Close
24. Dawes Avenue
25. Dean Road
26. Elizabeth Gardens
27. Essex Avenue
28. Eve Road
29. Farnell Road
30. Fleming Way
31. Gainsborough Gardens
32. Glen Walk
33. Hall Road
34. Harlequin Close
35. Harvesters Close
36. Heather Close
37. Heddon Close
38. Heldmann Close
39. Hillary Drive
40. Honeywood Road
41. Kings Terrace
42. Kneller Gardens
43. Leamington Close
44. Lyncroft Gardens
45. Lynton Close
46. Magdala Road
47. Mann's Close
48. Millwood Road
49. Mogden Lane
50. Munnings Gardens
51. Napier Road
52. Northcote Avenue
53. Oak Lane
54. Paget Lane

- 55. Park Close
- 56. Park Road
- 57. Percy Road
- 58. Ploughmans End
- 59. Priory Road
- 60. Queens Terrace
- 61. Queensbridge Park
- 62. Reapers Way
- 63. Redlees Close
- 64. Regency Mews
- 65. Richmond Road
- 66. Rosebery Road
- 67. Rugby Road
- 68. Ruskin Road
- 69. Shirley Close
- 70. Shirley Drive
- 71. Shrewsbury Walk
- 72. South Street
- 73. Southland Way
- 74. Steele Road
- 75. Summerwood Road
- 76. Talbot Road
- 77. Thatchers Way
- 78. Trevor Close
- 79. Twickenham Road
- 80. Upper Square
- 81. Van Gogh Close
- 82. Varsity Drive
- 83. Wainwright Grove
- 84. Weavers Close
- 85. Whitton Dene
- 86. Whitton Road
- 87. Woodstock Avenue
- 88. Worple Avenue
- 89. Worple Road
- 90. Worton Road
- 91. Yeomans Mews

**Schedule 3**  
**Streets or parts of streets for the purpose of the definition of “resident”**

1. Algar Close
2. Algar Road
3. Amberside Close
4. Arnold Crescent
5. Bankside Close
6. Beaumont Place
7. Beck Gardens
8. Bracken End
9. Brantwood Avenue
10. Briar Close
11. Bridge Road
12. Byfield Road
13. Central Avenue
14. Chestnut Grove
15. Christabell Close
16. Church Stretton Road
17. Clayton Road
18. Cleveland Road
19. Consort Mews
20. Constable Gardens
21. County Gardens
22. Crane Avenue
23. Crofters Close
24. Dawes Avenue
25. Dean Road
26. Elizabeth Gardens
27. Essex Avenue
28. Eve Road
29. Farnell Road
30. Fleming Way
31. Gainsborough Gardens
32. Glen Walk
33. Hall Road
34. Harlequin Close
35. Harvesters Close
36. Heather Close
37. Heddon Close
38. Heldmann Close
39. Hillary Drive
40. Honeywood Road
41. Kings Terrace
42. Kneller Gardens
43. Leamington Close
44. Lyncroft Gardens
45. Lynton Close
46. Magdala Road

47. Mann's Close
48. Millwood Road
49. Mogden Lane
50. Munnings Gardens
51. Napier Road
52. Northcote Avenue
53. Oak Lane
54. Paget Lane
55. Park Close
56. Park Road
57. Percy Road
58. Ploughmans End
59. Priory Road
60. Queens Terrace
61. Queensbridge Park
62. Reapers Way
63. Redlees Close
64. Regency Mews
65. Richmond Road
66. Rosebery Road
67. Rugby Road
68. Ruskin Road
69. Shirley Close
70. Shirley Drive
71. Shrewsbury Walk
72. South Street
73. Southland Way
74. Steele Road
75. Summerwood Road
76. Talbot Road
77. Thatchers Way
78. Trevor Close
79. Twickenham Road
80. Upper Square
81. Van Gogh Close
82. Varsity Drive
83. Wainwright Grove
84. Weavers Close
85. Whitton Dene
86. Whitton Road
87. Woodstock Avenue
88. Worple Avenue
89. Worple Road
90. Worton Road
91. Yeomans Mews

---

### **EXPLANATORY NOTE**

(This note is not part of the Order, but is intended to indicate its general purport)

This Order designates parking places in certain streets within the London Borough of Hounslow and the London Borough of Richmond upon Thames between the hours of 7am and 11pm on when special events are taking place at the RFU Ground, Rugby Road, Twickenham.

# Traffic Management Order

2016 No. 86

---

The London Borough of Hounslow (Wyke Estate) (Parking Places) Order 2016

Made on 28 November 2016

Coming into operation on 5 December 2016

---

## ARRANGEMENT OF ARTICLES

### PART I - PRELIMINARY

#### Article

Citation and commencement

1

Revocations

2

Interpretation

3

### PART II - DESIGNATION OF PARKING PLACES

#### Article

Designation of parking places

4

Number and situation of parking bays and parking spaces

5

Manner of standing in a parking place

6

Vehicles for which parking places are designated

7

Display of permits and tickets

8

Charge for parking places

9

Payment of the charge at parking places with ticket machines

10

Exemption from charges

11

Contravention

12

Movement of a vehicle in a parking place in an emergency

13

### PART III - SUPPLEMENTARY PROVISIONS

#### Section 1 – General

#### Article

Period for which a vehicle may be left after the penalty charge

|   |    |
|---|----|
| has been incurred   | 14 |
| Restriction on the removal of permits, tickets and notices                            | 15 |
| Indications by ticket machine and tickets   | 16 |
| Indications by ticket machine and tickets as evidence                                 | 17 |
| Indications and evidence by the telephone payment parking system                      | 18 |
| No tickets to be displayed other than those obtained on payment of the parking charge | 19 |
| Interval before a vehicle may again be left in a parking place                        | 20 |
| Power to suspend the use of a parking place   | 21 |
| Restriction on the use of a parking place   | 22 |
| Restriction on waiting by a vehicle in a parking place                                | 23 |
| Manner of waiting in a parking place  | 24 |
| Installation of ticket parking meters, placing of traffic signs, etc                  | 25 |

## **Section 2 - Permits**

|   |    |
|---|----|
| Application for and issue of residents' permits for the use of parking places | 26 |
| Refund of charge paid in respect of residents' permit                         | 27 |
| Application for and issue of business permits for the use of parking places   | 28 |
| Refund of charge in respect of business permits                               | 29 |
| Surrender, withdrawal and validity of permits                                 | 30 |
| Application for and issue of duplicate permits                                | 31 |
| Form of permits   | 32 |

## **Section 3 - Residents' Visitor Parking Cards**

|   |    |
|---|----|
| Application for and issue of residents' visitor parking cards for the use of parking places | 33 |
| Refund of charge paid in respect of a residents' visitor parking card                       | 34 |
| Surrender, withdrawal and validity of residents' visitor parking card                       | 35 |
| Application for the issue of replacement residents' visitor parking cards                   | 36 |



## **SCHEDULES**

Schedule 1 - Pay & Display parking places

Schedule 2 - Pay & Display and Business Permit parking places

Schedule 3 - Pay & Display, Resident Permit and Residents' Visitor Parking Card parking places

Schedule 4 - Pay & Display, Business Permit, Resident Permit and Residents' Visitor Parking Card parking places parking places

Schedule 5 - Business Permit parking places

Schedule 6 - Business Permit, Resident Permit and Residents' Visitor Parking Card parking places

Schedule 7 - Resident Permit and Residents' Visitor Parking Card parking places

Schedule 8 - Resident Permit parking places

Schedule 9 - Streets or parts of streets for the purpose of the definition of business user

Schedule 10 - Streets or parts of streets for the purpose of the definition of resident

Schedule 11 – On-Street Pay & Display parking charges

Schedule 12 - Business Permit charges

Schedule 13 - Resident Permit charges

Schedule 14 - Residents' Visitors Parking Card Charges

The Council of the London Borough of Hounslow, having consulted the Commissioner of Police of the Metropolis, in exercise of the powers conferred by sections 6, 45, 46, 49 and 51 and 124 of and Part III and Part IV of Schedule 9 to the Road Traffic Regulation Act 1984<sup>1</sup> as amended and the Traffic Management 2004<sup>2</sup> and of all other enabling powers hereby make the following Order:

---

<sup>1</sup> 1984 c.27

<sup>2</sup> 2004 c.18

## **PART I - PRELIMINARY**

### **1. Citation and Commencement**

- (1) This Order may be cited as The London Borough of Hounslow (Wyke Estate) (Parking Places) Order 2016 and shall come into operation for all purposes on 5 December 2016.

### **2. Revocation**

Without prejudice to the validity of anything done or to any liability incurred in respect of any act or omission before the coming into operation of this Order the following Order is hereby revoked:

### **3. Interpretation**

- (1) In this Order, except where the context otherwise requires, the following expressions have the meanings hereby respectively assigned to them:

"business permit" means a business permit issued under the provisions of Article 28;

"business user" means a person who occupies premises the postal address of which is in any street or part of street described in Schedule 9 and who uses such premises for non-residential purposes;

"civil enforcement officer" has the same meaning as in the Traffic Management Act 2004;

"Council" means the Council of the London Borough of Hounslow;

"disabled person" and "disabled person's badge" have the same meanings as in the Disabled Persons (Badges for Motor Vehicles) (England) Regulations 2000<sup>3</sup>;

"disabled person's vehicle" has the same meaning as in the Local Authorities' Traffic Orders (Exemptions for Disabled Persons) (England and Wales) Regulations 2000<sup>4</sup>;

"driver" in relation to a vehicle waiting in a parking place means the person driving the vehicle at the time it was left in the parking place;

"enactment" means any enactment, whether public, general or local, and includes any order, byelaw, rule, regulation, scheme or other instrument having effect by virtue of an enactment;

"goods" means goods of any kind whether animate or inanimate and includes postal packets of any description; and "delivering" and "collecting" in relation to any goods includes checking the goods for the purpose of their delivery or collection;

---

<sup>3</sup> SI.2000/882

<sup>4</sup> SI.2000/683

"goods vehicle" has the same meaning as in The Traffic Signs Regulations and General Directions 2002<sup>5</sup>;

"hand-held device" means a wireless hand-held computer used by a civil enforcement officer, which is programmed to interface with the telephone payment parking systems;

"householder" means either one person living alone or a group of people (who may or may not be related) living or staying at the same address with common housekeeping and who is a resident for the purposes of this Order;

"location identification number" means the unique number assigned to the parking place where the telephone payment parking system is operational;

"motor cycle and invalid carriage" have the same meaning respectively as in Section 136 of the Road Traffic Regulation Act 1984;

"owner", has the same meaning as in the Civil Enforcement of Parking Contraventions (England) General Regulations 2007<sup>6</sup>;

"parking contravention" has the meaning as assigned to it in Part 1 of Schedule 7 of the Traffic Management Act 2004;

"parking place" means any area on a highway designated as such by this Order;

"parking space" means a space in a parking place referred to in Schedules 1, 2, 3, 4, 5, 6, 7 and 8 which is provided for the leaving of vehicles;

"passenger vehicle" means a motor vehicle (other than a motor cycle or invalid carriage) constructed or adapted solely for the carriage of not more than eight passengers (exclusive of the driver) and their effects and not drawing a trailer;

"penalty charge" has the same meaning as in the Civil Enforcement of Parking Contraventions (England) General Regulations 2007

"penalty charge and reduced penalty charge" means a charge set by the Council under the provisions of Part 6 of the Traffic Management 2004 and with the approval of the Secretary of State for Transport which is to be paid to the Council within 28 days beginning on the date of the Notice, or in 14 days in the case of a reduced penalty charge, following the issue of the penalty charge notice;

"penalty charge notice" has the same meaning as in the Civil Enforcement of Parking Contraventions (England) General Regulations 2007;

"permitted hours", in relation to a parking place, means the period specified at the beginning of the Schedule relating to that parking place;

"resident" means a person whose usual place of abode is at the premises the postal address of which is in any street or part of a street described in Schedule 10;

---

<sup>5</sup> SI.2002/3113

<sup>6</sup> SI.2007/3483

"residents' permit" means a residents' permit issued under the provisions of Article 26;

"residents' permit holder" means a person to whom a residents' permit has been issued under the provisions of Article 26;

"residents' visitor parking card" means a residents' visitor parking card issued under the provisions of Article 33;

"service provider" means the company authorised and appointed by the Council to operate, administer and maintain the payment of parking charges using the telephone payment parking system;

"service charge" means any charge which may be payable to the service provider (in addition to the parking charge in accordance with the provisions of Article 9) for vehicles using the telephone payment parking system;

"Schedule" means a Schedule to this Order;

"telecommunications system" has the same meaning as in the Telecommunications Act 1984<sup>7</sup>;

"telephone payment parking system" means a system to facilitate and monitor the payment of parking charges using telephone communication with the service provider in accordance with instructions indicated on signs located at each parking place where the system is operational;

"ticket" means a ticket issued by a ticket machine relating to a parking place.

"ticket machine" means a type of parking meter as defined in regulation 46(2) (a) (i) of the Road Traffic Regulation Act 1984 for the purposes of this Order being apparatus designed to indicate the time and to issue tickets indicating the payment of the charge referred to in Article 9 of this Order and the period in respect of which the charge has been paid;

"user", in relation to a vehicle, means the person by whom such a vehicle is kept and used;

"valid residents' visitor parking card" means a residents' visitor parking card validated by entering the following indications by or on behalf of the driver:

- (a) the registration mark of the vehicle;
- (b) the month and the date in the month;
- (c) the time of arrival.

- (2) Any reference in this Order to any enactment shall be construed as a reference to that enactment as amended, applied, consolidated, re-enacted by or as having effect by virtue of any subsequent amendment.
- (3) For the purposes of this Order a vehicle shall be regarded as displaying a disabled person's badge in the relevant position when it is so regarded for the purposes of

---

<sup>7</sup> 1984 c.12

## **PART II - DESIGNATION OF PARKING PLACES**

### **4. Designation of parking places**

- (1) The areas of highway as described in column 2 of Schedules 1, 2, 3, 4, 5, 6, 7 and 8 are designated as a parking places.
- (2) The limits of each parking place and the limits of each parking space within a parking place shall be indicated on the highway in accordance with the Traffic Signs Regulations and General Directions 2002<sup>9</sup>.

### **5. Number and situation of parking spaces**

- (1) The number of parking spaces in each parking place shall not be less than the number specified in relation to that parking place in column 3 of Schedules 1, 2, 3, 4, 5, 6, 7 and 8.
- (2) The number and situation of parking spaces in each parking place shall be determined by the Council.

### **6. Manner of standing in a parking place**

- (1) Every vehicle left in a parking place shall stand so that every part of the vehicle is wholly within the limits of any parking space or parking place.
- (2) Every vehicle left in a parking place in relation to which special provisions as to the manner of standing of a vehicle in that parking place is specified in column 5 of Schedules 2, 3, 4, 5, 6, 7 and 8 shall stand so that as to be in accordance with those provisions.

### **7. Vehicles for which parking places are designated**

- (1) Each parking place referred to in Schedules 1, 2, 3, 4, 5, 6, 7 and 8 may be used subject to the provisions of this Order for the leaving during the permitted hours of such vehicles as are passenger vehicles, goods vehicles, motor cycles, or invalid carriages.
- (2) Subject to the provisions of this Order, a person leaving a vehicle in a parking place referred to in Schedule 1 during the permitted hours shall either:
  - (a) use the telephone payment parking system; or
  - (b) cause to be displayed a valid ticket.
- (3) Subject to the provisions of this Order, a person leaving a vehicle in a parking place referred to in Schedule 2 during the permitted hours shall either:
  - (a) make payment through the telephone payment parking system; or
  - (b) cause to be displayed a valid ticket; or
  - (c) cause to be displayed a valid business permit.

---

<sup>8</sup> SI 2000/683

<sup>9</sup> SI 2002/3113

- (4) Subject to the provisions of this Order, a person leaving a vehicle in a parking place referred to in Schedule 3 during the permitted hours shall either:
  - (a) make payment through the telephone payment parking system; or
  - (b) cause to be displayed a valid ticket; or
  - (c) cause to be displayed a valid residents' permit; or
  - (d) cause to be displayed a valid residents' visitors parking card.
- (5) Subject to the provisions of this Order, a person leaving a vehicle in a parking place referred to in Schedule 4 during the permitted hours shall either:
  - (a) make payment through the telephone payment parking system; or
  - (b) cause to be displayed a valid ticket; or
  - (c) cause to be displayed a valid business permit; or
  - (d) cause to be displayed a valid residents' permit; or
  - (e) cause to be displayed a valid residents' visitors parking card.
- (6) Subject to the provisions of this Order, a person leaving a vehicle in a parking place referred to in Schedule 5 during the permitted hours shall cause to be displayed a valid business permit.
- (7) Subject to the provisions of this Order, a person leaving a vehicle in a parking place referred to in Schedule 6 during the permitted hours shall either:
  - (a) cause to be displayed a valid business permit;
  - (b) cause to be displayed a valid residents' permit; or
  - (c) cause to be displayed a valid residents' visitors parking card
- (8) Subject to the provisions of this Order, a person leaving a vehicle in a parking place referred to in Schedule 7 during the permitted hours shall either:
  - (a) cause to be displayed a valid residents' permit; or
  - (b) cause to be displayed a valid residents' visitors parking card
- (9) Subject to the provisions of this Order, a person leaving a vehicle in a parking place referred to in Schedule 8 during the permitted hours shall cause to be displayed a valid residents' permit.

## **8. Display of permits and tickets**

- (1) At all times during which a vehicle is left in a parking place during the permitted hours and where required to do so by Article 7, the driver shall cause either a valid ticket, a valid permit, or a valid residents' visitor parking card, issued for that vehicle, to be displayed on the front or kerb side of the vehicle so that either:
  - (a) all the details on the side of the ticket which bears the indication that the parking charge has been paid are clearly visible from the front or kerb side of the vehicle; or
  - (b) all of the particulars of the residents' permit referred to in Article 32(1) are clearly visible from the front or kerb side of the vehicle; or
  - (c) all of the particulars of the business permit referred to in Article 32(2) are clearly visible from the front or kerb side of the vehicle; or
  - (d) all of the particulars of the visitor parking card referred to in Article 37(1) are clearly visible from the front or kerb side of the vehicle and have been duly completed.

**9. Charge for use of parking places**

- (1) A charge shall be paid for the leaving of a vehicle in a parking place described in Schedule 1 during the permitted hours, such charge being as specified in Schedule 11.
- (2) A charge shall be paid for the leaving of a vehicle in a parking place described in Schedules 2, 3 and 4 during the permitted hours, such charge being either:
  - (a) as specified in Schedule 11; or
  - (b) a business permit fee as specified in Schedule 12; or
  - (c) a residents' permit fee as specified in Schedule 13; or
  - (d) a residents' visitors parking card fee as specified in Schedule 14.
- (3) A charge shall be paid for the leaving of a vehicle in a parking place described in Schedules 5, 6 7 and 8 during the permitted hours, such charge being either:
  - (a) a business permit fee as specified in Schedule 12; or
  - (b) a residents' permit fee as specified in Schedule 13; or
  - (c) a residents' visitors parking card fee as specified in Schedule 14.
- (4) For users of the telephone payment system the parking charge will be the same as specified in Schedule 11 plus the payment of an additional twenty (20) pence convenience fee.
- (5) No period for a vehicle left in a parking place referred to in Schedule 1, 2, 3 and 4 shall exceed the allocated time as stated in the permitted hours.

**10. Payment of parking charge at parking places with ticket machines**

- (1) A person leaving a vehicle in a parking place referred to in Schedules 1, 2, 3 and 4, can obtain a valid ticket by inserting the appropriate coins into the ticket machine, which shall be used as a means of collecting the parking charge imposed by this Order, and take such steps as may be necessary to cause the ticket machine to issue a ticket (such as press a button to confirm that they have paid the charge for the period they wish to park).
- (2) A person leaving a vehicle in a parking place referred to in Schedules 1, 2, 3 and 4, can use the telephone payment parking system to pay the parking charge, imposed by this Order, for the period they wish to park by making telephone communication with the service provider in accordance with instructions indicated on signs located at the parking place.
- (3) In the case of only one of the methods of payment, as mentioned in paragraphs (1) and (2) of this Article, being available, that method shall be used for the payment of the parking charge.

## **11. Exemption from charges**

- (1) Notwithstanding the foregoing provisions of this Order any disabled person's vehicle displaying in the relevant position a disabled person's badge may be left in any part of a parking place described in Schedules 1, 2, 3, 4, 5, 6, 7 and 8 if the use of that part has not been suspended.
- (2) Notwithstanding the foregoing provisions of this Order any motor cycle may be left in any part of a parking place described in Schedules 5, 6 and 7.

## **12. Contravention**

- (1) If a vehicle is left in a parking place at any time during the permitted hours without complying with the provisions of this Order, then a contravention of this Order and a parking contravention within Part 1 of Schedule 7 to the Traffic Management Act 2004, shall deemed to have occurred.
- (2) Where a vehicle is left in a parking place without complying with the provisions of this Order, the vehicle may be removed or caused to be removed from that parking place as provided for by Regulations made under section 99 of the Road Traffic Regulation Act 1984.

## **13. Movement of a vehicle in a parking place in an emergency**

- (1) A police constable in uniform, a traffic warden or Civil Enforcement Officer may move or cause to be moved a vehicle from a parking place in an emergency.

# **PART III - SUPPLEMENTARY PROVISIONS**

## **Section 1 - General**

## **14. Period a vehicle may be left after the penalty charge has been incurred**

- (1) The period for which a vehicle may be left in a parking place during the permitted hours after the penalty charge has been incurred shall not exceed one hour.

## **15. Restriction on the removal of tickets and permits**

- (1) Where a ticket or permit has been displayed on a vehicle, no person, not being the driver of the vehicle, shall remove the ticket or permit from the vehicle unless authorised to do so by the driver.

## **16. Indications by ticket machine and tickets**

- (1) Payment of the charge for a vehicle left in a parking place referred to in Schedules 1, 2, 3 and 4 shall be indicated by the issue by a ticket machine relating to that parking place of a ticket indicating a charge paid in respect of the period in accordance with Schedule 11, the day and date of issue, the expiry date and by the display of that ticket in the manner specified in Article 8(1)(a).

- (2) The expiry of the period for which payment was made by the charge for a vehicle left in a parking place referred to in Schedules 1, 2, 3 and 4 shall be indicated by the display on the vehicle in accordance with the provisions of Article 8(1)(a) of a ticket issued by a ticket machine relating to that parking place showing the day and date of issue, charge and expiry time of the charge, and the day so shown is not the day on which the vehicle is so left or the time shown on the clock on the said ticket machine is more than two minutes later than the time shown on the ticket.
- (3) The expiry of the period mentioned in Article 14 (being the period for which a vehicle may remain in a parking place after the penalty charge has been incurred) shall be indicated in the case of a vehicle left in a parking place referred to in Schedules 1, 2, 3 and 4 by the display on the vehicle in accordance with the provisions of Article 8(1)(a) a ticket issued by a ticket machine relating to that parking place showing the day and date of issue, charge and expiry time of the charge, and the day so shown is not the day on which the vehicle is so left or the time shown on the clock on the said ticket parking meter is more than one hour later than the time shown on the ticket.

#### **17. Indications by ticket machine and tickets as evidence**

- (1) If at any time while a vehicle is left in a parking place referred to in Schedules 1, 2, 3 and 4 during the permitted hours no ticket issued by a ticket machine relating to that parking place is displayed on that vehicle in accordance with the provisions of Article 8(1)(a) it shall be presumed unless the contrary is proved that the charge has not been duly paid.
- (2) If at any time while a vehicle is left in a parking place referred to in Schedule 1, 2, 3 and 4 during the permitted hours the ticket issued by a ticket machine relating to that parking place and displayed on the vehicle in accordance with the provisions of Article 8(1)(a) and the clock on the ticket machine by which such ticket was issued give the indication mentioned in Article 16(2), it shall be presumed unless the contrary is proved that the charge has been duly paid in respect of that vehicle, and that the period for which payment was made by the charge has already expired.
- (3) If at any time while a vehicle is left in a parking place referred to in Schedules 1, 2, 3 and 4 during the permitted hours the ticket issued by a ticket machine relating to that parking place and displayed on the vehicle in accordance with the provisions of Article 8(1)(a) and the clock on the ticket machine by which such ticket was issued give the indication mentioned in Article 16(3), that indication shall in any proceedings for a parking contravention under the Traffic Management Act 2004:
  - (a) of leaving a vehicle in that parking place for longer than after the penalty charge has been incurred than the time authorised by Article 14, be evidence that it was so left; and
  - (b) of failing to pay the penalty charge, be evidence that the charge was incurred.
- (4) Any ticket issued by a ticket machine relating to a parking place referred to in Schedule 1, 2, 3 and 4 shall be presumed unless the contrary is proved to have been issued on the day shown thereon when the clock on the ticket parking meter by which such ticket was issued indicated the expiry time shown on the said ticket less the period.

#### **18. Indications and evidence by the telephone payment parking system**

- (1) Where a vehicle has been left in a parking place referred to in Schedules 1, 2, 3 and 4 using the telephone payment parking system, an indication that payment has been made and the parking period for which payment has been made shall either:
  - a) appear on a hand-held device; or
  - b) be obtained by a civil enforcement officer contacting the service provider.
- (2) Without prejudice to the provisions of this Order, if at any time while a vehicle is left in a parking place referred to in the Schedule and no indication that payment of the parking charge has been made using the telephone payment parking system, or an indication that the parking period for which payment was made has expired, it shall be presumed, unless the contrary is proved, that either:
  - (a) the parking charge has not been duly paid in respect of that vehicle; or
  - (b) the parking period for which payment was made had already expired.

**19. No tickets to be displayed other than those obtained on payment of the parking charge**

- (1) No person shall display on a vehicle left in a parking place referred to in Schedule 1, 2, 3 and 4 during the permitted hours any ticket other than the ticket issued by the ticket machine relating to that parking place upon payment of the parking charge in respect of that vehicle.

**20. Interval before a vehicle may again be left in a parking place**

- (1) Without prejudice to the provisions of Article 22, no vehicle which has been taken away from a parking place during the permitted hours, after the charge has been incurred, shall until the expiration of one hour from the time it was taken away again be left in the parking place during the permitted hours.

**21. Power to suspend the use of a parking place**

- (1) A Civil Enforcement Officer duly authorised by the council or by the Commissioner of Police of the Metropolis may suspend the use of a parking place or any part thereof whenever he considers such suspension reasonably necessary:
  - (a) for the purpose of facilitating the movement of traffic or promoting its safety;
  - (b) for the purpose of any building operation, demolition or excavation adjacent to the parking place, the maintenance, improvement or reconstruction of the highway or the cleansing of gullies in or adjacent to the parking place, the laying, erection, alteration or repair in or adjacent to the parking place of any sewer or of any main, pipe or apparatus for the supply of gas, water or electricity or any telecommunication system or the placing, maintenance or removal of any traffic sign;
  - (c) for the convenience of occupiers of premises adjacent to the parking place on any occasion of the removal of furniture to or from one office or dwelling house adjacent to the parking place from or to a depository, another office or dwelling house;
  - (d) on any occasion on which it is likely by reason some special attraction that any street will be thronged or obstructed; or

- (e) for the convenience of occupiers of premises adjacent to the parking place at times of weddings or funerals, or on other special occasions.
- (2) A police constable in uniform or traffic warden may suspend for not longer than twenty four hours the use of a parking place or any part thereof whenever they consider suspension reasonably necessary for the purposes of facilitating the movement of traffic or promoting its safety.
- (3) A Civil Enforcement Officer, police constable or traffic warden suspending the use of a parking place or any part thereof in accordance with the provisions of paragraph (1), or as the case may be, paragraph (2) of this Article shall thereupon place or cause to be placed in or adjacent to any part of that parking place which is suspended a traffic sign of any size, colour and type prescribed or authorised under Section 64 of the Road Traffic Regulation Act 1984 indicating that waiting by vehicles is prohibited.
- (4) No person shall cause or permit a vehicle to wait in a parking place or part thereof during such period as there is in or adjacent to that part of the parking place a traffic sign placed in pursuance of paragraph (3) of this Article. Provided that nothing in this paragraph shall apply to:
  - (a) any vehicle being used for fire brigade, ambulance or police purposes or any vehicle which is waiting for any reason specified in Article 23(1) (c) (e) or (f); or
  - (b) anything done with the permission of the person suspending the use of the parking place or part thereof in pursuance of paragraph (1) of this Article.

## **22. Restriction on use of a parking place**

- (1) During the permitted hours no person shall use any parking place or any vehicle while it is in a parking place in connection with the sale or offering for sale of any goods to any person in or near the parking place or in connection with the selling or offering for sale of his skill in handicraft or his services in any other capacity. Provided that nothing in this Article shall prevent the sale of goods from a vehicle:
  - (a) if the goods are immediately delivered at or taken into premises adjacent to the vehicle from which the sale effected; or
  - (b) if the vehicle is one to which provisions of Article 23(1)(i) apply.

## **23. Restriction on waiting by a vehicle in a parking place**

- (1) Any vehicle may wait during the permitted hours anywhere in any part of a parking place if the use of that part has not been suspended and if the vehicle is waiting:
  - (a) for so long as is necessary to enable a person to board or alight from the vehicle and to load thereon or unload therefrom their personal luggage;
  - (b) for so long as is necessary to enable goods to be loaded onto the vehicle from premises adjacent to the parking place or unloaded from the vehicle to premises adjacent to the parking place;
  - (c) for so long as is necessary for postal packets to be collected from or delivered to premises or posting boxes adjacent to the parking place in which the vehicle is waiting;

- (d) whilst being used for fire brigade, ambulance or police purposes or, not being a passenger vehicle, is being used in the service of a local authority in pursuance of statutory powers or duties provided that in all the circumstances it is reasonably necessary in the exercise of such powers or in the performance of such duties for the vehicle to wait in the place in which it is waiting;
  - (e) the vehicle is waiting only for so long as may be necessary to enable it to be used in connection with the removal of any obstruction to traffic;
  - (f) owing to the driver being prevented from proceeding by circumstances beyond his control or to such waiting being necessary in order to avoid an accident;
  - (g) the vehicle not being a passenger vehicle is waiting only for so long as may be reasonably necessary to enable it to be used for any purpose specified in Article 21(1) (b);
  - (h) the vehicle is in actual use in connection with the removal of furniture to or from one office or dwelling house adjacent to the parking place from or to a depository, another office or dwelling house; or
  - (i) the vehicle is waiting otherwise than in a parking bay or parking space if goods are being sold or offered or exposed for sale from the vehicle by a person who is licensed by the Council to sell goods from a stationary vehicle on a pitch situated in a parking space.
- (2) No charge specified in the foregoing provisions of this Order shall be payable in respect of any vehicle waiting in a parking place in accordance with the foregoing provisions of this Article.
- (3) Nothing in the foregoing provisions of this Order shall be taken as authorising anything which would be a contravention of any Regulations made or having effect as if made under Section 25 of the Road Traffic Regulation Act 1984.

#### **24. Manner of waiting in a parking place**

- (1) Every vehicle waiting in a parking place by virtue of the provisions of Article 23(1) (c), (g), (h) or (i) shall stand so that every part of the vehicle is wholly within the limits of the parking place unless the width of the vehicle precludes compliance with this paragraph.
- (2) If the width of the vehicle does preclude compliance with paragraph (1) of this Article the vehicle waiting in the parking place shall stand so that the longitudinal axis of the vehicle is parallel to the edge of the carriageway and the distance between the said edge and the nearest wheel of the vehicle is not more than 300 millimetres.
- (3) Every vehicle left in a parking place in relation to which special provisions as to the manner of standing of a vehicle in that parking place is specified in column 5 of Schedules 1, 2, 3, 4, 5, 6, 7 and 8 shall stand so that as to be in accordance with those provisions.

#### **25. Installation of ticket machines, placing of signs etc**

- (1) The Council shall:

- (a) install and maintain in proper working order at least one ticket machine relating to each parking place referred to in Schedule 1, 2, 3 and 4 to this Order; and
- (b) cause the limits of each parking place and of each parking space to be indicated on the carriageway by placing and maintaining thereon traffic signs (road markings) of any size, colour and type prescribed or authorised under Section 64 of the Road Traffic Regulation Act 1984; and
- (c) place and maintain in or in the vicinity of each parking place traffic signs of any size, colour and type prescribed by or authorised under the Road Traffic Regulation Act 1984; and
- (d) carry out such other work as is reasonably required for the purpose of the satisfactory operation of a parking place.

## **Section 2 - Residents' Permits**

### **26. Application for and issue of residents' permits for the use of parking places**

- (1) Any resident who is the user of a vehicle of the following class, that is to say a passenger vehicle, a goods vehicle the overall height of which does not exceed 2.28 metres and the overall length of which does not exceed 5.25 metres, a motor cycle or an invalid carriage, may apply to the Council for the issue of a residents' permit in respect of that vehicle and any such application shall be made on a form issued by and obtainable from the Council and shall include the particulars and information required by such form to be supplied.
- (2) The Council may at any time require an applicant for a residents' permit or a residents' permit holder to produce to an officer of the Council such evidence in respect of an application for a residents' permit made to them as they may reasonably call for to verify any particulars of information given to them or in respect of any residents' permit issued by them as they may reasonably call for to verify that the residents' permit is valid.
- (3) In receipt of an application duly made under the foregoing provisions of this Article and upon receipt of the charge specified in Schedule 13, the Council, upon being satisfied that the applicant is a resident and is the user of a vehicle of the class specified in paragraph (1) of this Article, shall issue to the applicant therefor one residents' permit for the leaving during the permitted hours in a parking place referred to in Schedules 3, 4, 6, 7 and 8 of the vehicle to which such residents' permit relates by the owner of such vehicle or by any person using such with the consent of the owner other than a person to whom such vehicle has been let for hire or reward. Provided that, subject to the provisions of Article 27, the Council shall not issue a residents' permit to any resident which would be valid during any period during Which any other residents' permit issued to that resident is or would be valid.
- (4) Subject to the provisions of this Order a residents' permit shall be valid for a period of twelve months running from the beginning of the month in which the residents' permit first became valid.

### **27. Refund of charge paid in respect of a residents' permit**

- (1) A residents' permit holder who surrenders a residents' permit to the Council before it becomes valid shall be entitled to a refund of the charge paid in respect thereof less an administration charge as set by the Council.
- (2) A residents' permit holder who surrenders a residents' permit to the Council after it has become valid shall be entitled to a refund of a part of the charge paid less an administration charge as set by the Council. The refund will be paid pro rata for any complete months which remain unexpired at the time when the residents' permit is surrendered to the Council.

**28. Application for and issue of business permits for the use of parking places**

- (1) Any business user who is the owner of a vehicle of the following class, that is to say a passenger vehicle, a goods vehicle the overall height of which does not exceed 2.50 metres and the overall length of which does not exceed 5.25 metres or a motor cycle may apply to the Council for the issue of a business permit in respect of that vehicle and any such application shall be made on a form issued by and obtainable from the Council and shall include the particulars and information required by such form to be supplied.
- (2) The Council may at any time require an applicant for a business permit or a business permit holder to produce to an officer of the Council such evidence in respect of an application for a business permit made to them as they may reasonably call for to verify any particulars or information given to them or in respect of any business permit issued by them as they may reasonably call for to verify that the business permit is valid.
- (3) Upon receipt of an application duly made under the foregoing provisions of this Article and upon receipt of the charge specified in Schedule 12 of this Article, the Council upon being satisfied that the applicant is a business user is the owner of a vehicle of the class specified in paragraph (1) of this Article, shall issue to the applicant therefor one business permit for the leaving during the permitted hours in a parking space in any parking place referred to in Schedule 2, 4, 5 and 6 to this Order of the vehicle to which such business permit relates by the owner of such vehicle or by any person using such vehicle with the consent of the owner other than a person to whom such vehicle has been let for hire or reward.
- (4) Subject to the provisions of this Order a business permit shall be valid for a period of twelve months running from the date on which the business permit first becomes valid.

**29. Refund of charge paid in respect of business permits**

- (1) A business permit holder who surrenders a business permit to the Council before it becomes valid shall be entitled to a refund of the charge paid in respect thereof less an administration charge as set by the Council.
- (2) A business permit holder who surrenders a business permit to the Council after it has become valid shall be entitled to a refund of the charge paid less an administration charge as set by the Council. The refund will be paid pro rata for any complete months which remain unexpired at the time when the residents' permit is surrendered to the Council.

- (4) The Council may at its absolute discretion limit the number of business permits that are issued at any one time in respect of businesses.

**30. Surrender, withdrawal and validity of permits**

- (1) A permit holder may surrender a permit to the Council at any time and shall surrender a permit to the Council on the occurrence of any one of the events set out in paragraph (3) of this Article or in accordance with the provisions of paragraph (5) of this Article.
- (2) The Council may, by notice in writing served on the permit holder by sending the same by recorded delivery service to the residents' permit holder at the address shown by that person on the application for the permit or at any other address believed to be that person's place of abode, withdraw a residents' permit if it appears to the Council that any one of the events set out in paragraph (3)(a), (b) or (d) of this Article has occurred and the residents' permit holder shall surrender the residents' permit to the Council within 48 hours of the receipt of the afore-mentioned notice.
- (3) The events referred to in the foregoing provisions of this Article are:
- (a) the permit holder ceasing to be a resident or a business user;
  - (b) the permit holder ceasing to be the owner of the vehicle in respect of which the permit was issued;
  - (c) the withdrawal of such permit by the Council under the provisions of paragraph (2) of this Article;
  - (d) the vehicle in respect of which such permit was issued being adapted or used in such a manner that it is not a vehicle of the class specified in respect of the parking place;
  - (e) the issue of the duplicate permit by the Council under the provisions of Article 31;
  - (f) the permit ceasing to be valid pursuant to the provisions of paragraph (4) of this Article.
- (4) Without prejudice to the foregoing provisions of this Article, a permit shall cease to be valid at the expiration of the period specified thereon or the occurrence of any one of the events set out in paragraph (3) (a), (b), (c), (d), (e) or (f) of this Article, whichever is the earlier.
- (5) Where a permit is issued to any person upon receipt of a cheque and the cheque is subsequently dishonoured, the permit shall cease to be of any effect and the Council shall by notice in writing served on the person to whom the permit was issued by sending the same by recorded delivery service to him at the address shown by that person on the application for the permit or any other address believed to be that person's place of abode, require that person to surrender the permit to the Council within 48 hours of the receipt of the afore-mentioned notice.

**31. Application for and issue of a duplicate permit**

- (1) If a permit is mutilated or accidentally defaced or the figures or particulars thereon have become illegible or the colour of the permit has become altered by fading or

otherwise, the permit holder shall either surrender it to the Council or apply to the Council for the issue to him of a duplicate permit and the Council upon the receipt of the permit, shall issue a duplicate permit so marked and upon such issue the permit shall become valid.

- (2) If a permit is lost or destroyed, the permit holder may apply to the Council for the issue to him of a duplicate permit and the Council, upon being satisfied as to the loss or destruction, shall issue a duplicate permit so marked and upon such issue the permit shall become valid.
- (3) The provisions of this Order shall apply to a duplicate permit and an application therefore as if it were a permit or, as the case may be, an application therefor.

### **32. Form of permit**

- (1) A residents' permit shall be in writing and shall include the following particulars:
  - (a) the registration mark of the vehicle in respect of which the permit is issued;
  - (b) the period during which, subject to the provisions of Article 26(4), the residents' permit shall remain valid;
  - (c) the zone to which the permit applies;
  - (d) an indication that the residents' permit has been issued by the Council; and
  - (e) permit type.
- (2) A business permit shall be in writing and shall include the following particulars:
  - (a) the registration mark of the vehicle in respect of which the permit has been issued or the name of the company to which the permit has been issued;
  - (b) the period during which, subject to the provisions of Article 28(4), the business permit shall remain valid;
  - (c) the zone to which the permit applies;
  - (d) an indication that the business permit has been issued by the Council; and
  - (e) permit type.

## **Section 3 - Residents' Visitor Parking Cards**

### **33. Application for the issue of residents' visitor parking cards for the use of parking places**

- (1) Any householder may apply to the Council for the issue of up to ten residents' visitor parking cards for a vehicle of the class described in Article 26(1) and belonging to a person visiting that household and any such application shall be made on a form issued by and obtainable from the Council and shall include the particulars and information required by such form to be supplied.
- (2) The Council may at any time require an applicant for residents' visitor parking cards to produce to an officer of the Council such evidence in respect of an application for such a residents' visitor parking cards made to them as they may reasonably call for to verify any particulars or information given to them.
- (3) On receipt of an application duly made under the foregoing provisions of this Article and upon receipt of the charge specified in Schedule 14, the Council upon being

satisfied that the applicant is a householder, shall issue to the applicant thereof a maximum of ten residents' visitors parking cards in any 12 month period.

**34. Refund of charge paid in respect of a residents' visitor parking card**

- (1) A householder who surrenders a wholly unused residents' visitor parking card to the Council shall be entitled to a refund of the charge paid.

**35. Surrender, withdrawal and validity of a residents' visitor parking card**

- (1) A householder may surrender a residents' visitor parking card to the Council at any time and shall surrender a residents' visitor parking card to the Council on the occurrence of the event set out in paragraph (3) of this Article or in accordance with the provisions of paragraph (5) of this Article.
  - (2) The Council may, by notice in writing served on the householder by sending the same by recorded delivery service to the householder at the address shown by that person on the application for the residents' visitor parking card or any other address believed to be that person's place of abode, withdraw a residents' visitor parking card if it appears to the Council that the event set out in paragraph (3)(a) of this Article has occurred and the householder shall surrender the residents' visitor parking card to the Council within 48 hours of the receipt of the afore-mentioned notice.
  - (3) The events referred to in the foregoing provisions of this Article are:
    - (a) the householder ceasing to be a resident;
    - (b) the withdrawal of such a residents' visitor parking card by the Council under the provisions of paragraph (2) of this Article;
    - (c) the residents' visitor parking card ceasing to be valid pursuant to the provisions of paragraph (4) of this Article.
  - (4) Without prejudice to the foregoing provisions of this Article, a residents' visitor parking card shall cease to be valid at the expiration of the period specified thereon or on the occurrence of any one of the events set out in paragraph (3) (a) or (b) of this Article, whichever is the earlier.
  - (5) Where residents' visitor parking cards are issued to any person upon receipt of a cheque and the cheque is subsequently dishonoured, the residents' visitor parking cards shall cease to be of any effect and the Council shall by notice in writing served on the person to whom the residents' visitor parking cards were issued by sending the same by recorded delivery service to him at the address shown by that person on the application for the residents' visitor parking cards or at any other address believed to be that person's place of abode, require that person to surrender the residents' visitor parking cards to the Council within 48 hours of the receipt of the afore-mentioned notice.
- 36. Application for and issue of replacement residents' visitor parking cards**
- (1) If a residents' visitor parking card is mutilated or accidentally defaced or the figures or particulars thereon have become illegible or the colour of the residents' visitor parking card has become altered by fading or otherwise, the householder shall either surrender it to the Council or apply to the Council for the issue of a


replacement residents' visitor parking card and the Council, upon receipt of the residents' visitor parking card, shall issue a replacement residents' visitor parking card.

- (2) The provisions of this Order shall apply to a replacement residents' visitor parking card and an application therefor as if it were a residents' visitor parking card or, as the case may be, an application therefor.

**37. Form of residents' visitor parking card**

- (1) A residents' visitor parking card shall be in writing and shall include the following particulars:
- (a) the year;
  - (b) the month;
  - (c) the date in the month;
  - (d) the time of arrival;
  - (e) the vehicle registration mark;
  - (f) the period during which, subject to the provisions of Article 33(3), the residents' visitor parking card may remain valid;
  - (g) the zone to which the residents' visitors parking card applies;
  - (h) an indication that the residents' visitor parking card has been issued by the Council.
- (2) The details required by paragraph (1)(a), (1)(b), (1)(c), (1)(d) and (1)(e) shall be written in on the residents' visitors parking card in ink in the spaces provided.

Dated this twenty-first day of March 2016.



Executive Director of Regeneration, Economic Development & Environment  
(the officer appointed for the purpose)

## SCHEDULE 1

Parking places in respect of which a vehicle may be left during the permitted hours if it displays a valid parking ticket from a ticket machine.

| 1.                   | 2.                       | 3.                             | 4.                         |
|----------------------|--------------------------|--------------------------------|----------------------------|
| No. of parking place | Designated parking place | Minimum number of parking bays | Special manner of standing |
|                      |                          |                                |                            |

No items

---

## SCHEDULE 2

Parking places in respect of which a vehicle may be left during the permitted hours if it displays a valid parking ticket from a ticket machine or a valid business permit.

| No. of parking place | Designated parking place | Minimum number of parking bays | Special manner of standing |
|----------------------|--------------------------|--------------------------------|----------------------------|
| 1.                   | 2.                       | 3.                             | 4.                         |

No items.

---

### SCHEDULE 3

Parking places in respect of which a vehicle may be left during the permitted hours if it displays a valid residents' permit, a valid residents' visitor parking card or a valid parking ticket from a ticket machine.

| 1.                   | 2.                       | 3.                             | 4.                         |
|----------------------|--------------------------|--------------------------------|----------------------------|
| No. of parking place | Designated parking place | Minimum number of parking bays | Special manner of standing |
|                      |                          |                                |                            |

No Items

## SCHEDULE 4

Parking places in respect of which a vehicle may be left during the permitted hours if it displays a valid residents' permit, residents' visitor parking card, business permit or a valid ticket from a ticket machine – maximum stay four hours.

| 1.<br>No. of<br>parking<br>place | 2.<br>Designated parking place | 3.<br>Minimum<br>number<br>of parking<br>bays | 4.<br>Special manner<br>of standing |
|----------------------------------|--------------------------------|---|-------------------------------------|
|                                  |                                |   |                                     |

No Items

---

## SCHEDULE 5

Parking places in respect of which a vehicle may be left during the permitted hours if it displays a valid business permit.

| 1.                   | 2.                       | 3.                             | 4.                         |
|----------------------|--------------------------|--------------------------------|----------------------------|
| No. of parking place | Designated parking place | Minimum number of parking bays | Special manner of standing |
|                      |                          |                                |                            |

No items.

---

## SCHEDULE 6

Parking places in respect of which a vehicle may be left during the permitted hours if it displays a valid business permit or a valid residents' permit or a residents' visitor parking card.

| 1.                   | 2.                       | 3.                             | 4.                         |
|----------------------|--------------------------|--------------------------------|----------------------------|
| No. of parking place | Designated parking place | Minimum number of parking bays | Special manner of standing |

No items.

---

## SCHEDULE 7

In relation to a parking place referred to in this Schedule, the expression "permitted hours" means the period between 9.30am and 5.30pm Monday to Friday except for Christmas Day, Good Friday and Bank Holidays

Parking places in respect of which a vehicle may be left during the permitted hours if it displays a valid residents' permit or a valid residents' visitor parking card.

| 1.<br>No. of parking place | 2.<br>Designated parking place  | 3.<br>Minimum number of parking bays | 4.<br>Special manner of standing |
|----------------------------|---|--------------------------------------|----------------------------------|
| 1                          | Crowntree Close, Isleworth, the north-east & north-west side, from a point 4.3 metres north-west of the south-eastern building line of No.17 Crowntree Close to a point 12.0 metres south-west of the north-eastern building line of No.5 Crowntree Close | 1                                    | -                                |
| 2                          | Crowntree Close, Isleworth, the south-east & south-west side, from a point 2.6 metres north-east of the south-western building line of No.2 Crowntree Close to a point 12 metres south-west of the north-eastern building line of No.5 Crowntree Close    | 1                                    | -                                |
| 3                          | Crowntree Close, Isleworth, the south-east & south-west side, from a point 4.3 metres north-west of the south-eastern building line of No.17 Crowntree Close to a point 5.0 metres north-east of the common boundary of Nos 9/10 Crowntree Close          | 1                                    | -                                |
| 4                          | Gower Road, Isleworth, the north-west side, from a point 4.5 metres south-west of the south-western building line of No.177 Syon Lane to a point 6.5 metres south-west of the north-eastern boundary line of No.177 Syon Lane                             | 1                                    | -                                |
| 5                          | Gower Road, Isleworth, the north-west side, from a point 6.0 metres north-east of the north-eastern boundary line of No.177 Syon Lane to the north-eastern building line of No.1 Oaklands Avenue  | 1                                    | -                                |
| 6                          | Gower Road, Isleworth, the south-east side, from a point 4.2 metres north-east of the south-western boundary line of No.59 Oaklands Avenue to the north-eastern building line of No.1 Oaklands Avenue   |                                      |                                  |

### SCHEDULE 7 (continued)

| 1                    | 2  | 3                              | 4                          |
|----------------------|--|--------------------------------|----------------------------|
| No. of parking place | Designated parking place   | Minimum number of parking bays | Special manner of standing |
| 7.                   | Gower Road, Isleworth, the south-east side, from a point 1.5 metres south-west of the south-western building line of No.175 Syon Lane to a point 5.8 metres south-west of the south-western boundary line of No.59 Oaklands Avenue | -                              | -                          |
| 8.                   | Oaklands Avenue, Isleworth, both sides to the north-western extremity of Oaklands Avenue   | -                              | -                          |
| 9.                   | Oaklands Avenue, Isleworth, both sides to the south-eastern extremity of Oaklands Avenue   | -                              | -                          |
| 10.                  | Stags Way, Isleworth, the north-west side, from a point 1.6 metres north-east of the common boundary of Nos 52/53 Stags Way to a point 35.0 metres north-west of the north-western building line of No.8 Stags Way                 | -                              | -                          |
| 11.                  | Stags Way, Isleworth, the north-west side, from a point 13.0 metres north-west of the north-western building line of No.8 Stags Way to a point 18.0 metres north-west of the north-western building line of No.8 Stags Way         | -                              | -                          |
| 12.                  | Stags Way, Isleworth, the south-east side, from the (rear) common boundary of Nos 19/20 Wyke Close to a point 1.6 metres north-east of the south-western building line of No.7 Stags Way   | -                              | -                          |
| 13.                  | Syon Lane, Isleworth, the north-east side, from a point 3.0 metres north-west of the party wall of Nos 157/159 Syon Lane to a point 2.5 metres north-west of the party wall of Nos 141/143 Syon Lane                               | -                              | -                          |
| 14.                  | Syon Lane, Isleworth, the north-east side, from the party wall of Nos 169/171 Syon Lane to a point 3.4 metres south-east of the party wall of Nos 161/163 Syon Lane  | -                              | -                          |

### SCHEDULE 7 (continued)

| 1<br><br>No. of<br>parking<br>place | 2<br><br>Designated parking place  | 3<br><br>Minimum<br>number of<br>parking<br>bays | 4<br><br>Special<br>manner of<br>standing                         |
|-------------------------------------|--|--|---|
| 15.                                 | Syon Lane, Isleworth, the north-east side, from a point 0.8 metres south-east of the party wall of Nos 173/175 Syon Lane to 0.6 metres south-east of the north-western building line of No.171 Syon Lane         | -  | -   |
| 16.                                 | Syon Lane, Isleworth, the north-east side, from a point 2.4 metres south-east of the north-western building line of No.191 Syon Lane to a point 0.5 metres north-west of the party wall of Nos 177/179 Syon Lane | -  | -   |
| 17.                                 | Syon Lane, Isleworth, the north-east side, from a point 1.8 metres north-west of the party wall of Nos 205/207 Syon Lane to a point 4.0 metres south-east of the party wall of Nos 193/195 Syon Lane             | -  | -   |
| 18.                                 | Syon Lane, Isleworth, the north-east side, from a point 1.8 metres south-east of the north-western building line of No.211 Syon Lane to a point 6.2 metres south-east of the party wall of Nos 209/211 Syon Lane | -  | 4 wheels<br>on the<br>footway;<br>90<br>degrees<br>to the<br>kerb |
| 19.                                 | Syon Lane, Isleworth, the south-west side, from the north-western building line of 138/142 Syon Lane to a point 10.0 metres south-east of the north-western building line of 138/142 Syon Lane                   | 6  | -   |
| 20.                                 | Wyke Close, Isleworth, both sides, from the common boundary of Nos 1/2 Wyke Close to the south-eastern extremity of Wyke Close, including the public extent of the parking area fronting Nos 12-20 Wyke Close    | -  | -   |

**SCHEDULE 8**

Parking places in respect of which a vehicle may be left during the permitted hours if it displays a valid residents' permit.

| No. of parking place | Designated parking place | Minimum number of parking bays | Minimum total length in metres not to be occupied by parking bays | Special manner of standing |
|----------------------|--------------------------|--------------------------------|---|----------------------------|
| 1.                   | 2.                       | 3.                             | 4.  | 5.                         |

No items.

## **SCHEDULE 9**

### **Streets or parts of streets for the purpose of the definition of “business”**

None

## **SCHEDULE 10**

### **Streets or parts of streets for the purpose of the definition of “resident”**

1. Crowntree Close, Isleworth
2. Gower Road, Isleworth
3. Oakland Avenue, Isleworth
4. Stags Way, Isleworth
5. Syon Lane (between Great West Road and Windmill Road)
6. Wyke Close, Isleworth

**SCHEDULE 11**  
**On-Street Pay & Display Parking Charges**

Not applicable

**SCHEDULE 12**  
**Business Permit Charges**

Not applicable

**SCHEDULE 13**  
**Resident Permit Charges**

|  | <b>12 month permit</b><br>Band A and B *<br>vehicles registered<br>on or after 1 March<br>2001 | <b>12 month permit</b><br>All other vehicles |
|--|--|--|
| <b>First vehicle</b>                           | £30  | £60  |
| <b>Second vehicle</b>                          | £100   | £100   |
| <b>Third &amp;<br/>subsequent<br/>vehicles</b> | £165   | £165   |

\* Vehicles whose CO<sub>2</sub> emissions figure does not exceed 110 g/km

**SCHEDULE 14**  
**Residents' Visitors Parking Card Charges**

|   | <b>Each card</b> |
|---|------------------|
| <b>Residents' visitors parking card</b> | £20              |

---

**EXPLANATORY NOTE**

(This note is not part of the Order, but is intended to indicate its general purport)

This Order designates parking places in certain lengths of Crowntree Close, Gower Road, Oakland Avenue, Stags Way, Syon Lane and Wyke Close, Isleworth

# Traffic Management Order

2024 No.84

---

The London Borough of Hounslow (E-scooter/E-bike parking) (Amendment No.1) Order 2024

Made on 18<sup>th</sup> December 2024

Coming into operation on 20<sup>th</sup> December 2024

---

The Council of the London Borough of Hounslow, after consulting the Commissioner of Police of the Metropolis, in exercise of the powers conferred by sections 6 and 124 to the Road Traffic Regulation Act 1984<sup>a</sup> as amended, and of all other enabling powers hereby make the following Order:

## Citation and Commencement

- 1) The Order shall come into operation on 20<sup>th</sup> December 2024 and may be cited as the London Borough of Hounslow (E-scooter/E-bike parking) (Amendment No.1) Order 2024.

## Interpretation

- 2)
  - (1) In this Order the “Order of 2024” means The London Borough of Hounslow (E-Scooter/ E-Bike Order 2024<sup>b</sup>.
  - (2) Unless the context otherwise requires, any expression used in this Order which is also used in the Order of 2024 shall have the same meaning as in that Order.
  - (3) Any reference in this Order to any enactment shall be construed as a reference to that enactment as amended, applied, consolidated, re-enacted by or as having effect by virtue of any subsequent enactment.
- 3) Without prejudice to the validity of anything done or to any liability incurred in respect of any act or omission before the coming into operation of this Order, the Order of 2024 shall have effect as though:
  - a. The items numbered 64, 65, 66, 67, 68, 69, 70, 71, 72, 73, 74, 75, 76, 77, 78, 79, 80, 81, 82, 83, 84, 85, 86, 87, 88, 89, 90, 91, 92, 93, 94, 95, 96, 97, 98, 99, 100, 101, 102, 103, 104, 105, 106, 107, 108, 109, 110, 111, 112, 113, 114, 115, 116, 117, 118, 119 and 120 in Schedule 1 to this Order were added to Schedule 1 to that Order
  - b. The items numbered 19 and 63 in Schedule 1 to that Order were hereby substituted with the items similarly numbered and set out in Schedule 2 to this Order

Dated eighteenth day of December 2024

Melanie Fontinelle  
Acting Director for Environmental Services  
(The Officer appointed for the purpose)

---

a 1984 c.27

b LBH 2014/81

## Schedule 1

| 1<br>No. of<br>parking<br>place | 2<br>Designated parking place  |
|---------------------------------|--|
| 64                              | Albert Road, Hounslow, south-east side, from a point 9 metres south-west of the south-western kerb-line of Hibernia Road south-westwards for a distance of 7.2 metres                |
| 65                              | Arnold Crescent, Isleworth, west side, from a point 8 metres north of the junction with Whitton Dene northwards for a distance of 9.6 metres   |
| 66                              | Atcham Road, Hounslow, east side, from a point 8 metres south-east of the junction with Heath Road south-eastwards for a distance of 9.6 metres                                      |
| 67                              | Basildene Road, Hounslow, east side, from a point 35 metres south of the junction with Clifford Road southwards for a distance of 7 metres   |
| 68                              | Bassett Gardens, Isleworth, north-west side, from a point 5 metres south-west of the north-eastern boundary of No. 104 Bassett Gardens south-westwards for a distance of 5.6 metres  |
| 69                              | Borough Road, Hounslow, north-west side, from a point 10 metres north-east of the common boundary of Nos. 51 & 53 Borough Road north-eastwards for a distance of 5.8 metres          |
| 70                              | Braddock Close, Isleworth, from a point 1 metre south of the southernmost building line of Greer House, 1 Braddock Close northwards for a distance of 8 metres                       |
| 71                              | Bristow Road, Hounslow, south side, from a point 4.5 metres west of the junction with Inwood Road westwards for a distance of 5 metres   |
| 72                              | Cambridge Road, Hounslow, south-east side, from a point 17 metres south-west of the south-western building line of No. 152 Cambridge Road south-westwards for a distance of 7 metres |
| 73                              | Chatsworth Crescent, Hounslow, north-west side, from a point 7.5 metres north of the northern kerb-line of Heath Road northwards for a distance of 9.6 metres                        |
| 74                              | Clayton Crescent, Brentford, east side, from a point 1.5 metres south-east of the party wall of Nos. 3 & 5 Challis Road south-eastwards for a distance of 2 metres                   |
| 75                              | Cleveland Road, Isleworth, north side, from a point 11 metres east of its junction with Twickenham Road eastwards for a distance of 4.8 metres                                       |
| 76                              | College Road, Isleworth, west side, from a point 18.5 metres north of the junction with London Road northwards for a distance of 9.6 metres  |
| 77                              | Cranbrook Road, Hounslow, north-west side, from a point 19 metres north of the junction with Staines Road northwards for a distance of 7 metres                                      |
| 78                              | Dene Avenue, Hounslow, north-east side, from a point 12.5 metres south-east of the junction with Sutton Lane south-eastwards for a distance of 7.2 metres                            |
| 79                              | Eaton Road, Hounslow, north side, from a point 7 metres east of the junction with Ellerdine Road south-eastwards for a distance of 9.6 metres  |
| 80                              | Ellington Road, Hounslow, west side, from a point 8 metres north of the common boundary of Nos. 92 & 94 Ellington Road north-westwards for a distance of 4.8 metres                  |
| 81                              | Elmsworth Avenue, Hounslow, north-west side, from the westernmost building line of No. 133 Lampton Road eastwards for a distance of 5.4 metres                                       |
| 82                              | Francis Road, Hounslow, south side, from a point 3 metres west of the party wall of Nos. 59 & 61 Francis Road westwards for a distance of 6 metres                                   |
| 83                              | Gower Road, Isleworth, north-west side, from a point 4.5 metres north-east of the south-western boundary of No. 177 Syon Lane north-westwards for a distance of 9.6 metres           |
| 84                              | Grove Road, Hounslow, north side, from a point 10 metres east of the junction with Cromwell Road eastwards for a distance of 7.2 metres  |

| 1<br>No. of<br>parking<br>place | 2<br>Designated parking place  |
|---------------------------------|--|
| 85                              | Grove Road, Hounslow, north side, from the common boundary of Nos. 90 & 92 Grove Road eastwards for a distance of 9.6 metres   |
| 86                              | Harlequin Avenue, Brentford, south-west side, from a point 21 metres south of the north-western building line of Orchard House, No.8 Harlequin Avenue south-eastwards for a distance of 9.6 metres |
| 87                              | Harvard Road, Isleworth, east side, from a point 18 metres north of the junction with London Road northwards for a distance of 9.6 metres  |
| 88                              | Hussars Close, Hounslow, east side, from a point 8 metres north of the junction with Heathdale Avenue northwards for a distance of 5.6 metres  |
| 89                              | Laurel Gardens, Hounslow, north side, from a point 2.5 metres east of the western flank wall of No. 3 Laurel Gardens eastwards for a distance of 7 metres  |
| 90                              | Laurence Road, Hounslow, north-east side, from a point 21 metres north-west of the south-eastern wall of Nos. 54 & 66 High Street north-westwards for a distance of 9.6 metres                     |
| 91                              | Martindale Road, Hounslow, north-west side, from the common boundary of Nos. 85 & 87 Martindale Road north-eastwards for a distance of 7 metres  |
| 92                              | Maswell Park Road, Hounslow, north-west side, from the common boundary of Nos. 15 & 17 Maswell Park Road south-westwards for a distance of 9.6 metres  |
| 93                              | Midsummer Avenue, Hounslow, north-east side, from a point 1 metre north-west of the south-eastern boundary of No. 112 Midsummer Avenue north-westwards for a distance of 5.6 metres                |
| 94                              | Munster Avenue, Hounslow, north-east side, from a point 22 metres south of the junction with Staines Road southwards for a distance of 9.6 metres  |
| 95                              | Norbury Avenue, Hounslow, north-west side, from a point 8 metres north-east of the junction with Central Avenue north-eastwards for a distance of 7 metres   |
| 96                              | North Drive, Hounslow, west side, from a point 18 metres north of the southern building line of No. 692 London Road northwards for a distance of 5.6 metres  |
| 97                              | Parkside Road, Hounslow, south-west side, from a point 1 metre south-east of the party wall of Nos. 2a & 2b Parkside Road south-eastwards for a distance of 7.2 metres                             |
| 98                              | Queens Road, Hounslow, south side, from a point 22 metres east of the junction with Lampton Road eastwards for a distance of 7.2 metres  |
| 99                              | Rosemary Avenue, Hounslow, north side, from a point 2 metres north-west of the south-eastern boundary of No. 2 Francis Road north-westwards for a distance of 6 metres                             |
| 100                             | Rossindel Road, Hounslow, north-west side, from a point 10 metres east of the junction with Cromwell Road eastwards for a distance of 7.2 metres   |
| 101                             | Roxborough Avenue, Isleworth, south-west side, from a point 8.5 metres north-west of the junction with Northumberland Avenue north-westwards for a distance of 4.8 metres                          |
| 102                             | South Street, Isleworth, south side, from a point 8.5 metres north-west of the north-western wall of No. 57 South Street south-eastwards for a distance of 5.7 metres                              |
| 103                             | Spencer Road, Hounslow, west side, from a point 10 metres north of the junction with Spring Grove Road northwards for a distance of 5.8 metres   |
| 104                             | St Mary's Crescent, Isleworth, south side, from a point 10 metres east of the junction with Thornbury Road eastwards for a distance of 6 metres  |

## Schedule 1 (continued)

| 1<br>No. of<br>parking<br>place | 2<br>Designated parking place   |
|---------------------------------|---|
| 105                             | St Stephen's Road, Hounslow, north side, from a point 12 metres east of the junction with Hanworth Road eastwards for a distance 9.6 metres   |
| 106                             | Stanborough Road, Hounslow, north-east side, from a point 2 metres south-east of the north-western building line of No. 2 Stanborough Road south-eastwards for a distance of 9.6 metres |
| 107                             | Station Road, Hounslow, north-east side, from a point 19 metres north-west of the eastern wall of No. 75a Whitton Road north-westwards for a distance of 7.2 metres                     |
| 108                             | Sussex Avenue, Isleworth, north-east side, from a point 1 metre south-east of the north-western boundary of No. 134 Woodlands Road for a distance of 5.6 metres                         |
| 109                             | Syon Park Gardens, Isleworth, west side, from a point 10 metres north of the southern boundary of No. 832 Great West Road northwards for a distance of 9.6 metres                       |
| 110                             | The Drive, Isleworth, north-west side, from a point 10.5 metres south-west of the south-western flank wall of No. 85 The Drive south-westwards for a distance of 9.6 metres             |
| 111                             | Thornbury Avenue, Isleworth, south-east side, from a point 9 metres west of the junction with Thornbury Road westwards for a distance of 9.6 metres                                     |
| 112                             | Thornbury Road, Isleworth, east side, from a point 3 metres south of the southern building line of No. 67 Thornbury Road southwards for a distance of 7.2 metres                        |
| 113                             | Tiverton Road, Hounslow, south-east side, from a point 23 metres north-east of the common boundary of Nos. 2 & 4 Tiverton Road south-westwards for a distance of 7.2 metres             |
| 114                             | Tiverton Road, Hounslow, south-west side, from a point 7.5 metres south-east of the junction with Denbigh Road south-eastwards for a distance of 7.2 metres                             |
| 115                             | Vickers Way, Hounslow, north-east side, from a point 18 metres south-east of the junction with Frampton Road south-eastwards for a distance of 7.2 metres                               |
| 116                             | Villiers Road, Isleworth, south-east side, from a point 5 metres south-west of the party wall of Nos. 6 & 7 Villiers Road north-eastwards for a distance of 5.6 metres                  |
| 117                             | Whitton Dene, Hounslow, south-east side, from a point 3 metres north-east of the western building line of No. 305 Whitton Dene north-eastwards for a distance of 7.2 metres             |
| 118                             | Whitton Road, Hounslow, east side, from a point 1 metre south of the common boundary of Nos.10 & 12 Whitton Road southwards for a distance of 5.6 metres                                |
| 119                             | Wood Lane, Isleworth, south-west side, from a point 4 metres north-west of the common boundary of Nos. 111 & 113 Wood Lane north-westwards for a distance of 5.6 metres                 |
| 120                             | Worple Road, Isleworth, west side, from a point 2.5 metres south of the common boundary of Nos. 21 & 22 Kings Terrace south-westwards for a distance of 9.6 metres                      |

## Schedule 2

| <b>1</b><br><b>No. of</b><br><b>parking</b><br><b>place</b> | <b>2</b><br><b>Designated parking place</b>   |
|---|---|
| 19  | Dukes Avenue, Chiswick, east side, from a point 6 metres south of the northern boundary of No. 2 Dukes Avenue southwards for a distance of 9 metres       |
| 63  | Wavendon Avenue, Chiswick, north side, from a point 2.5 metres west of the eastern boundary of No. 47 Dukes Avenue westwards for a distance of 7.5 metres |

### EXPLANATORY NOTE

(This Note is not part of the Order, but is intended to indicate its general purport.)

The London Borough of Hounslow (E-Scooter/E-Bike parking) Order 2024 designates parking places in Brentford, Hounslow, and Isleworth for E-Scooter(s) and E-Bike(s).

This Order amends the Order of 2024 by adding designated parking places for E-Scooter(s) and E-Bike(s), and the substitution of designated parking places for E-Scooter(s) and E-Bike(s).

# Traffic Management Order

2025 No.03

---

The London Borough of Hounslow (E-scooter/E-bike parking) (Amendment No.2) Order 2025

Made on 5 February 2025

Coming into operation on 8 February 2025

---

The Council of the London Borough of Hounslow, after consulting the Commissioner of Police of the Metropolis, in exercise of the powers conferred by sections 6 and 124 to the Road Traffic Regulation Act 1984<sup>a</sup> as amended, and of all other enabling powers hereby make the following Order:

## Citation and Commencement

- 1) The Order shall come into operation on 8 February 2025 and may be cited as the London Borough of Hounslow (E-scooter/E-bike parking) (Amendment No.2) Order 2025.

## Interpretation

- 2) (1) In this Order the “Order of 2024” means The London Borough of Hounslow (E-Scooter/ E-Bike Order 2024<sup>b</sup>.
- (2) Unless the context otherwise requires, any expression used in this Order which is also used in the Order of 2024 shall have the same meaning as in that Order.
- (3) Any reference in this Order to any enactment shall be construed as a reference to that enactment as amended, applied, consolidated, re-enacted by or as having effect by virtue of any subsequent enactment.

## Revocation and/or Designation of Parking Places

- 3) Without prejudice to the validity of anything done or to any liability incurred in respect of any act or omission before the coming into operation of this Order, the Order of 2024 shall have effect as though:
  - a. The items numbered 121, 122, 123, 124, 125, 126, 127, 128, 129, 130, 131, 132, 133, 134, 135, 136, 137, 138, 139, 140, 141, 142, 143, 144, 145, 146, 147, 148, 149, 150, 151, 152, 153, 154, 155, 156, 157, 158, 159, 160, 161, 162, 163, 164, 165, 166, 167, 168, 169, 170, 171, 172, 173, 174, 175, 176, 177, 178, 179, 180, 181, 182, 183, 184, 185, 186, 187, 188 and 189 in Schedule 1 to this Order were added to Schedule 1 to that Order

Dated fifth day of February 2025



Melanie Fontinelle  
Acting Director for Environmental Services  
(The Officer appointed for the purpose)

---

a 1984 c.27

b LBH 2014/81

## Schedule 1

| 1<br>No. of<br>parking<br>place | 2<br>Designated parking place   |
|---------------------------------|---|
| 121                             | Alderney Avenue, Heston, north side, from the eastern building line of No. 65 Heston Road eastwards for a distance of 7 metres  |
| 122                             | Alfred Road, Hanworth, north-west side, from a point 8 metres south-west of the north-eastern boundary of No. 78 Hanworth Road south-westwards for a distance of 7 metres                     |
| 123                             | Baber Drive, Feltham, south side, from a point 3 metres east of the western boundary of No. 162 Hounslow Road eastwards for a distance of 7 metres  |
| 124                             | Bath Road, Cranford, south-west side, from the eastern boundary of Nos. 548-550 Bath Road westwards for a distance of 7 metres  |
| 125                             | Bedfont Road, Feltham, south-west side, from the western building line of No. 66 Bedfont Road eastwards for a distance of 7 metres  |
| 126                             | Beechcroft Close, Heston, west side, from a point 7 metres south of the northern boundary of No. 132 Cranford Lane southwards for a distance of 7 metres                                      |
| 127                             | Bideford Close, Hanworth, north-east side, from a point 3 metres north-west of the south-eastern boundary of No. 37 Exeter Road north-westwards for a distance of 6 metres                    |
| 128                             | Brainton Avenue, Feltham, north-west side, from a point 4.5 metres west of the eastern building line of No. 2 Durham Road eastwards for a distance of 7 metres                                |
| 129                             | Broad Walk, Heston, north side, from a point 9 metres west of the common boundary of Nos. 79 & 81 Broad Walk eastwards for a distance of 7 metres   |
| 130                             | Burns Avenue, Feltham, north-west side, from the western building line of No. 131 Burns Avenue eastwards for a distance of 7 metres   |
| 131                             | Cains Lane, Bedfont, south-west side, from a point 7.5 metres south-east of the common boundary of Nos. 245 Hatton Road & 38 Cains Lane south-eastwards for a distance of 7 metres            |
| 132                             | Cardinal Road, Hanworth, west side, from a point 7 metres south of the northern boundary of No. 4 Hanworth Road southwards for a distance of 7 metres   |
| 133                             | Carlton Avenue, Feltham, south-west side, from a point 2 metres west of the eastern boundary of No. 90 Carlton Avenue westwards for a distance of 6 metres                                    |
| 134                             | Channel Close, Heston, east side, from the junction with Sutton Road southwards for a distance of 6 metres  |
| 135                             | Chertsey Road, Feltham, east side, from a point 12.5 metres north of the common boundary of Nos. 67 & 69 Chertsey Road northwards for a distance of 6 metres                                  |
| 136                             | Clevedon Gardens, Cranford, east side, from the northern building line of No. 664 Bath Road southwards for a distance of 7 metres   |
| 137                             | Court Road, Heston, west side, from a point 12.5 metres north of southern boundary of No. 91 Thorncliffe Road northwards for a distance of 7 metres   |
| 138                             | Dan Mason Drive, Chiswick, north-west side, from a point 35.5 metres south-west of the south-western boundary of Ibis Cottage, Great Chertsey Road south-westwards for a distance of 5 metres |
| 139                             | Elmwood Avenue, Hanworth, north-east side, from a point 10 metres north-west of the common boundary of Nos. 21 & 22 Elmwood Avenue north-westwards for a distance of 7 metres                 |
| 140                             | Essex Avenue, Hounslow, north side from a point 8.5 metres south-east of the junction with Abinger Gardens south-eastwards for a distance of 5.8 metres                                       |
| 141                             | Firs Drive, Cranford, north-west side, from a point 18 metres north of the junction with Bath Road northwards for a distance of 7 metres  |

| 1<br>No. of<br>parking<br>place | 2<br>Designated parking place   |
|---------------------------------|---|
| 142                             | Great South-West Road, Cranford, north-west side, from a point 8 metres north-east of the junction with Grantley Road north-eastwards for a distance of 7 metres                    |
| 143                             | Hatchett Road, Bedfont, north side, from the eastern boundary of Nos. 1-33 Hatchett Road westwards for a distance of 7 metres   |
| 144                             | Hatton Green, Bedfont, south-east side, from a point 7.5 metres north-east of the south-western boundary of No. 140 Faggs Road north-eastwards for a distance of 7 metres           |
| 145                             | Hawthorn Close, Cranford, south-west side, a point 3.5 metres south of the northern boundary of No. 65 High Street southwards for a distance of 7 metres                            |
| 146                             | Highfield Road, Feltham, east side, from the southern boundary of Nos. 21-108 Belvedere House, Lemon Grove northwards for a distance of 7 metres                                    |
| 147                             | Kings Road, Hanworth Park, north-west side, from a point 5 metres south-west of the north-eastern boundary of No. 106 Queens Road south-westwards for a distance of 7 metres        |
| 148                             | Kingswood Avenue, Heston, east side, from a point 10.5 metres north of the northern building line of No. 229 Great West Road northwards for a distance of 7 metres                  |
| 149                             | Lebanon Avenue, Hanworth, south-west side, from a point 10 metres south-east of the common boundary of Nos. 1 & 3 Lebanon Avenue south-eastwards for a distance of 6 metres         |
| 150                             | Legrace Avenue, Cranford, east side, from a point 8 metres south of the northern building line of Nos. 448-450 Bath Road southwards for a distance of 7 metres                      |
| 151                             | Ludlow Road, Hanworth, north-west side, from a point 7 metres north-east of the western building line of No. 55 Sunbury Road north-eastwards for a distance of 7 metres             |
| 152                             | Lulworth Avenue, Isleworth, south side, from a point 21 metres west of the junction with Stucley Road westwards for a distance of 6.2 metres  |
| 153                             | Morningside Crescent, Cranford, north-west side, from the south-western building line of No. 691 Bath Road northwards for a distance of 7 metres                                    |
| 154                             | Mount Road, Hanworth, north-west side, from a point 2 metres north of the northern building line of No. 1 Mount Road southwards for a distance of 7 metres                          |
| 155                             | Musgrave Road, Isleworth, south-east side, from a point 15 metres south-west of the north-eastern boundary of No. 60 Wood Lane south-westwards for a distance of 7 metres           |
| 156                             | Nene Gardens, Hanworth, north-west side, from a point 7 metres north of the northern building line of No. 90 Nene Gardens northwards for a distance of 7 metres                     |
| 157                             | New Road, Bedfont, south-west side, from a point 8 metres south of the southern building line of No. 2 New Road southwards for a distance of 7 metres                               |
| 158                             | North Street, Isleworth, south side, from the eastern building line of Tolson House, Parthenia Drive westwards for a distance of 7 metres   |
| 159                             | Northfield Road, Heston, west side, from a point 1 metre north of the southern building line of No. 1 Northfield Road southwards for a distance of 7 metres                         |
| 160                             | Pevensey Road, Hanworth, south-west side, from a point 15.5 metres west of the eastern boundary of No. 353 Hounslow Road westwards for a distance of 6.5 metres                     |
| 161                             | Queenswood Avenue, Heston, south-west side, from a point 3.5 metres north-west of the south-eastern building line of No. 114 Sutton Lane north-westwards for a distance of 7 metres |
| 162                             | Raleigh Road, Feltham, east side, from a point 3 metres north of the common boundary of Nos. 93 & 95 Raleigh Road northwards for a distance of 6 metres                             |

| <b>1<br/>No. of<br/>parking<br/>place</b> | <b>2<br/>Designated parking place</b>  |
|---|--|
| 163                                       | Raleigh Road, Heston, east side, from a point 3 metres north-east of the south-western building line of No. 271 North Hyde Lane northwards for a distance of 7 metres              |
| 164                                       | Ringway, Heston, south side, from a point 6 metres west of the eastern building line of No. 180 Ringway westwards for a distance of 7 metres                                       |
| 165                                       | Riverdale Road, Hanworth, north-east side, from the rear common boundary of Nos. 1 & 3 Stourton Avenue north-westwards for a distance of 7 metres                                  |
| 166                                       | Riverside Drive, Chiswick, north side, from a point 125 metres west of the western kerbline of The Promenade westwards for a distance of 6 metres                                  |
| 167                                       | Salisbury Road, Cranford, south-east side, from a point 21 metres south-west of the northern building line of Nos. 69-99 Salisbury Road south-westwards for a distance of 6 metres |
| 168                                       | Sherborne Road, Bedfont, south-east side, from a point 3.5 metres south-west of the north-eastern boundary of No. 34 Grovestile Way south-westwards for a distance of 7 metres     |
| 169                                       | South Road, Hanworth, south side, from a point 1 metre east of the eastern building line of No. 59 South Road westwards for a distance of 7 metres                                 |
| 170                                       | Space Way, Feltham, south-west side, from the south-western building line of Unit 3 Space Way northwards for a distance of 9 metres  |
| 171                                       | St Dunstons Road, Feltham, west side, from a point 4 metres south of the south-eastern building line of Nos. 25-254 High Street northwards for a distance of 6 metres              |
| 172                                       | St George's Road, Hanworth, south side, from a point 5.5 metres east of the western boundary of No. 13 Bear Road eastwards for a distance of 6 metres                              |
| 173                                       | Station Road, Brentford, north-east side, from a point 1 metre south-east of the north-western boundary of No. 1 Orchard Road south-eastwards for a distance of 7 metres           |
| 174                                       | Summerhouse Avenue, Heston, south side, from a point 20 metres west of the junction with Vicarage Farm Road westwards for a distance of 7 metres                                   |
| 175                                       | Sunningdale Avenue, Hanworth, north-west side, from a point 6.5 metres south of the southern building line of No. 1 Sunningdale Avenue southwards for a distance of 6 metres       |
| 176                                       | Sutton Hall Road, Heston, north side, from a point 4 metres east of the western boundary of No. 1 Sutton Hall Road eastwards for a distance of 7 metres                            |
| 177                                       | Sutton Square, Heston, west side, from a point 4 metres north of the common boundary of Nos. 129 West Way & 1 Sutton Square southwards for a distance of 6 metres                  |
| 178                                       | Swift Road, Hanworth, north side, from a point 4.5 metres east of the western building line of Nos. 1-7 Hardie House, Swift Road westwards for a distance of 6 metres              |
| 179                                       | The Promenade, Chiswick, south-west side, from a point 15 metres south-east of the junction with Dan Mason Drive south-eastwards for a distance of 6 metres                        |
| 180                                       | The Vale, Heston, north side, from a point 4 metres east of the common boundary of Nos. 1 The Vale & 38 North Hyde Lane eastwards for a distance of 5 metres                       |
| 181                                       | Walnut Tree Road, Heston, east side, from a point 10 metres north of the junction with New Heston Road northwards for a distance of 7 metres                                       |
| 182                                       | Wentworth Road, Heston, south-west side, from the eastern building line of No. 374 Wentworth Road westwards for a distance of 6 metres   |
| 183                                       | West Way, Heston, west side, from the northern building line of No. 9 The Crossways southwards for a distance of 7 metres  |

| <b>1<br/>No. of<br/>parking<br/>place</b> | <b>2<br/>Designated parking place</b>   |
|---|---|
| 184                                       | Westmacott Drive, Feltham, west side, from a point 14 metres south of the northern boundary of No. 149 Bedfont Lane southwards for a distance of 7 metres                       |
| 185                                       | Westmacott Drive, Feltham, south side, from a point 1 metre east of the western building line of No. 218 Westmacott Drive westwards for a distance of 7 metres                  |
| 186                                       | Wigley Road, Hanworth, south-east side, from a point 6 metres north of the southern boundary of No. 132 Uxbridge Road northwards for a distance of 7 metres                     |
| 187                                       | Wigley Road, Hanworth, north-east side, from a point 13 metres east of the western building line of No. 173 Wigley Road eastwards for a distance of 7 metres                    |
| 188                                       | Winchester Avenue, Heston, south side, from a point 2 metres east of the eastern building line of Nos. 1-16 The Gables, Heston Road westwards for a distance of 6 metres        |
| 189                                       | Woodlawn Drive, Hanworth, south-east side, from a point 10.5 metres north-east of the south-western boundary of No. 44 Uxbridge Road north-eastwards for a distance of 7 metres |

### **EXPLANATORY NOTE**

(This Note is not part of the Order, but is intended to indicate its general purport.)

The London Borough of Hounslow (E-Scooter/E-Bike parking) Order 2024 designates parking places in Brentford, Hounslow, and Isleworth for E-Scooter(s) and E-Bike(s).

This Order amends the Order of 2024 by adding designated parking places for E-Scooter(s) and E-Bike(s), and the substitution of designated parking places for E-Scooter(s) and E-Bike(s).



# Traffic Management Order

2025 No.83

---

The London Borough of Hounslow (E-scooter/E-bike parking) (Amendment No.3) Order 2025

Made on 05 March 2025

Coming into operation on 07 March 2025

---

The Council of the London Borough of Hounslow, after consulting the Commissioner of Police of the Metropolis, in exercise of the powers conferred by sections 6 and 124 to the Road Traffic Regulation Act 1984<sup>a</sup> as amended, and of all other enabling powers hereby make the following Order:

## Citation and Commencement

- 1) The Order shall come into operation on 07 March 2025 and may be cited as the London Borough of Hounslow (E-scooter/E-bike parking) (Amendment No.3) Order 2025.

## Interpretation

- 2) (1) In this Order the "Order of 2024" means The London Borough of Hounslow (E-Scooter/E-Bike Order 2024<sup>b</sup>.
  - (2) Unless the context otherwise requires, any expression used in this Order which is also used in the Order of 2024 shall have the same meaning as in that Order.
  - (3) Any reference in this Order to any enactment shall be construed as a reference to that enactment as amended, applied, consolidated, re-enacted by or as having effect by virtue of any subsequent enactment.
- 3) Without prejudice to the validity of anything done or to any liability incurred in respect of any act or omission before the coming into operation of this Order, the Order of 2024 shall have effect as though:
    - a. The item numbered 190 in Schedule 1 to this Order were added to Schedule 1 to that Order

Dated fifth day of March 2025

Melanie Fontinelle  
Acting Director for Environmental Services  
(The Officer appointed for the purpose)

---

a 1984 c.27

b LBH 2024/81

## Schedule 1

| 1<br>No. of<br>parking<br>place | 2<br>Designated parking place  |
|---------------------------------|--|
| 190                             | Elizabeth Way, Hanworth, east side, from a point 9.5 metres north of the southern boundary of No.23 Queens Way northwards for a distance of 6 metres |

### EXPLANATORY NOTE

(This Note is not part of the Order, but is intended to indicate its general purport.)

The London Borough of Hounslow (E-Scooter/E-Bike parking) Order 2024 designates parking places in Brentford, Hounslow, and Isleworth for E-Scooter(s) and E-Bike(s).

This Order amends the Order of 2024 by adding designated parking places for E-Scooter(s) and E-Bike(s), and the substitution of designated parking places for E-Scooter(s) and E-Bike(s).