

London Borough of Hounslow

Deposited Documents – Reference TMO/P042/23

Held on deposit online - https://www.hounslow.gov.uk/downloads/20165/traffic_notices

Placed on deposit on Friday, 3 November 2023

End of Consultation period is Sunday, 26 November 2023

Proposed School Street - Oak Avenue, and Red Routes – Cranford Lane, Oak Avenue, Speart Lane, Springwell Road, Hounslow

Contents:

1. **Notice of Intent dated 3 November 2023**
2. **Proposed Traffic Management Orders**
 - A. The London Borough of Hounslow (School Streets) (Amendment No.***) Order 20**
 - B. The London Borough of Hounslow (Red Routes) (Amendment No ***) Order 20**
 - C. The London Borough of Hounslow (Waiting and Loading Restriction) (Amendment No.**) Order 20**
3. **Statement of Reasons**
4. **Plan**
5. **Existing Traffic Management Orders**
 - A. The London Borough of Hounslow (School Streets) Order 2021 [2021/56]
 - B. The London Borough of Hounslow (Red Route) Order 2019 [2019/47]
 - C. The London Borough of Hounslow (Waiting and Loading Restriction) (Civil Enforcement Area) Order 2008 (Articles only)

Any queries regarding these deposited documents should be sent by email to trafficorders@hounslow.gov.uk or alternatively a voicemail can be left on extension 3322.



Proposed School Street - Oak Avenue, and Red Routes – Cranford Lane, Oak Avenue, Speart Lane, Springwell Road, Hounslow

- A. The London Borough of Hounslow (School Streets) (Amendment No.***) Order 20****
- B. The London Borough of Hounslow (Red Routes) (Amendment No ***) Order 20****
- C. The London Borough of Hounslow (Waiting and Loading Restriction) (Amendment No.***) Order 20****

1. The London Borough of Hounslow proposes to make the above Orders under the Road Traffic Regulation Act 1984.
2. The general effect of the School Streets Order would be to prohibit motor vehicles from using Oak Avenue, Hounslow, between the hours of 8.15am and 9.15am, and 2.45pm and 3.45pm, Mondays to Fridays during school term time.

Exemptions would apply for emergency services vehicles, residents who live within the zone, visitors to residents within the zone, Blue Badge holders, easily recognisable delivery vehicles (e.g., supermarket lorries), and school staff.
3. The general effect of the Red Routes Order would be to:
 - a) introduce “no stopping at any time” restrictions (double red lines) at the junctions of Springwell Road, Hounslow with Cranford Lane, Oak Avenue and Speart Lane; and
 - b) introduce “no stopping Monday to Friday between the hours of 8am and 6.30pm” restriction (single red line) on Springwell Road, Hounslow, south-east side between Cranford Lane and Speart Lane.
4. The general effect of the Waiting and Loading Order would be to revoke those waiting restrictions currently in place which would be replaced by Red Route restrictions on Cranford Lane, Oak Avenue, Speart Lane and Springwell Road.
5. Documents giving further information of the proposed Orders can be viewed for a period of 23 days from the date of this Notice online at hounslow.gov.uk by typing in the term “traffic notices” in the search bar.
6. Any person wishing to object to the proposed Orders should send a statement in writing, stating the grounds of the objection, to the Assistant Director of Traffic, Transport & Parking, Hounslow Council, Hounslow House, 7 Bath Road, Hounslow, Middlesex TW3 3EB or by email to trafficorders@hounslow.gov.uk quoting the reference TMO/P042/23, to be received by no later than Sunday, 26 November 2023.

Dated 3 November 2023

Jefferson Nwokeoma
Assistant Director Traffic, & Transport & Parking



Traffic Management Order

20** No.**

The London Borough of Hounslow (School Streets) (Amendment No.**) Order 20**

Made on ** ***** 20**

Coming into operation on ** ***** 20**

The Council of the London Borough of Hounslow, after consulting the Commissioner of Police of the Metropolis, in exercise of the powers conferred by sections 6 and 124 to the Road Traffic Regulation Act 1984¹ as amended, and of all other enabling powers hereby make the following Order:

- 1 This Order shall come into operation on ** ***** 20** and may be cited as the London Borough of Hounslow (School Streets) (Amendment No.**) Order 20**.
- 2 Without prejudice to the validity of anything done or to any liability incurred in respect of any act or omission before the coming into operation of this Order, The London Borough of Hounslow (School Streets) Order 2021² shall have effect as though the item numbered ** in the Schedule to this Order was added to Schedule 1 to that Order.

Dated this ***** day of ***** 20**

Assistant Director for Traffic, Transport & Parking
(the officer appointed for the purpose)

Schedule

1 Item Number	2 Description	3 Prohibited hours
**	Oak Avenue, Hounslow	Between 8.15am and 9.15am, and between 2.45pm and 3.45pm

EXPLANATORY NOTE

(This Note is not part of the Order, but is intended to indicate its general purport.)

This Order further amends the London Borough of Hounslow (School Streets) Order 2021 by introducing an additional school street in Oak Avenue, Hounslow.

¹ 1984 c.27

² 2021/56

Traffic Management Order

20** No.**

The London Borough of Hounslow (Red Routes) (Amendment No.**) Order 20**

Made on ** ***** 20**

Coming into operation on ** ***** 20**

The Council of the London Borough of Hounslow, after consulting the Commissioner of Police of the Metropolis, in exercise of the powers conferred by section 6 of the Road Traffic Regulation Act 1984^a as amended, and of all other enabling powers hereby make the following Order:

- 1 This Order shall come into operation on ** ***** 20** and may be cited as the London Borough of Hounslow (Red Routes) (Amendment No.**) Order 20**.
- 2 Without prejudice to the validity of anything done or to any liability incurred in respect of any act or omission before the coming into operation of this Order, The London Borough of Hounslow (Red Routes) Order 2019^b shall have effect as though:
 - a. The items numbered **, **, ** and ** in Schedule 1 to this Order were added to Schedule 1 to that Order.
 - b. The item numbered ** in Schedule 2 to this Order were added to Schedule 2 to that Order.

Dated this ***** day of ***** 20**

Assistant Director for Traffic, Transport & Parking
(the officer appointed for the purpose)

^a 1984 c.27

^b 2019/47

Schedule 1

1. Item	2. Description
**	<p>Cranford Lane, Hounslow</p> <p>b) south side</p> <p>(ii) from the common boundary of Nos. 61 & 63 Cranford Lane to a point 6.5 metre east of the common boundary of Nos. 94 & 96 Cranford Lane.</p>
**	<p>Springwell Road, Hounslow</p> <p>a) both sides</p> <p>(i) from the junction with Cranford Lane to the north-eastern building line of Beech House, Springwell Road</p> <p>b) east side</p> <p>(ii) from the southern building line of No. 9 Springwell Road to a point 1 metre south of the common boundary of Nos. 20 & 20a Springwell Road</p> <p>c) west side</p> <p>(i) from the party wall of Nos.27 & 29 Springwell Road to a point 6.1 metre south of the southern building line of No.2 Oak Avenue</p>
**	<p>Speart Lane, Hounslow</p> <p>a) north and south-west side</p> <p>(i) from the south-eastern kerb-line of Springwell Road to a point 25 metres south-east of that kerb-line</p> <p>b) south and south-west side</p> <p>(i) from the south-eastern kerb-line of Springwell Road to a point 10 metres south-east of that kerb-line</p>
**	<p>Oak Avenue, Hounslow</p> <p>a) north-east side</p> <p>(i) from the north-western kerb line of Springwell Road, to north-westwards to a point 1.5 metres north-west of the south-east facing flank wall of No.1 Oak Avenue.</p> <p>b) south-west side</p> <p>(i) from the north-western kerb line of Springwell Road, to north-westwards to a point in the party wall of Nos.2/4 Oak Avenue</p>

Schedule 2

1. Item	2. Description	3. Restricted Hours
**	Springwell Road, Hounslow b) east side (i) from the north-eastern building line of Beech House, Springwell Road, to the southern building line of No.9 Springwell Road.	Mon- Sat 8am – 6.30pm

EXPLANATORY NOTE

(This Note is not part of the Order, but is intended to indicate its general purport.)

This Order further amends the Hounslow (Red Routes) Order 2019 by introducing Red Route restrictions in Cranford Lane, Oak Avenue, Speart Lane, and Springwell Road, Hounslow in place of existing waiting restrictions.

Traffic Management Order

20** No.**

The London Borough of Hounslow (Waiting and Loading Restriction) (Amendment No.***) Order 20**

Made on ** ***** 20**

Coming into operation on ** ***** 20**

The Council of the London Borough of Hounslow, after consulting the Commissioner of Police of the Metropolis, in exercise of the powers conferred by sections 6 and 124 to the Road Traffic Regulation Act 1984¹ as amended, and of all other enabling powers hereby make the following Order:

- 1 This Order shall come into operation on ** ***** 20** and may be cited as the London Borough of Hounslow (Waiting and Loading Restriction) (Amendment No.***) Order 20**.
- 2 Without prejudice to the validity of anything done or to any liability incurred in respect of any act or omission before the coming into operation of this Order, The London Borough of Hounslow (Waiting and Loading Restriction) Order 2008² shall have effect as though the items numbered 166b(ii), 490a(i), 490b(i), 490b(ii), 490c(i), 833b(i), 1187a(i) and 1187b(i) were revoked.

Dated this ***** day of ***** 20**

Assistant Director for Traffic, Transport & Parking
(the officer appointed for the purpose)

EXPLANATORY NOTE

(This Note is not part of the Order, but is intended to indicate its general purport.)

This Order further amends the Hounslow (Waiting and Loading Restriction) Order 2008 by removing waiting and loading restrictions, where they have been replaced by Red Route restrictions in Cranford Lane, Hounslow, Oak Avenue, Springwell Road and Speart Lane.

¹ 1984 c.27

² 2008/24

Statement of Reasons

Oak Avenue, Hounslow – Access Restriction and Cranford Lane, Oak Avenue, Speart Lane, Springwell Road, Hounslow – Red Route Controls

The council is consulting on proposals to introduce a restriction on motor vehicles accessing Oak Avenue, Hounslow during school start and finish times (Monday – Friday 8.15-9.15am and 2.45-3.45pm) as part of its School Streets programme.

Exemptions will be introduced for those who live within the zone and their visitors, blue badge holders, easily recognisable delivery vehicles (e.g. supermarket lorries), or school staff.

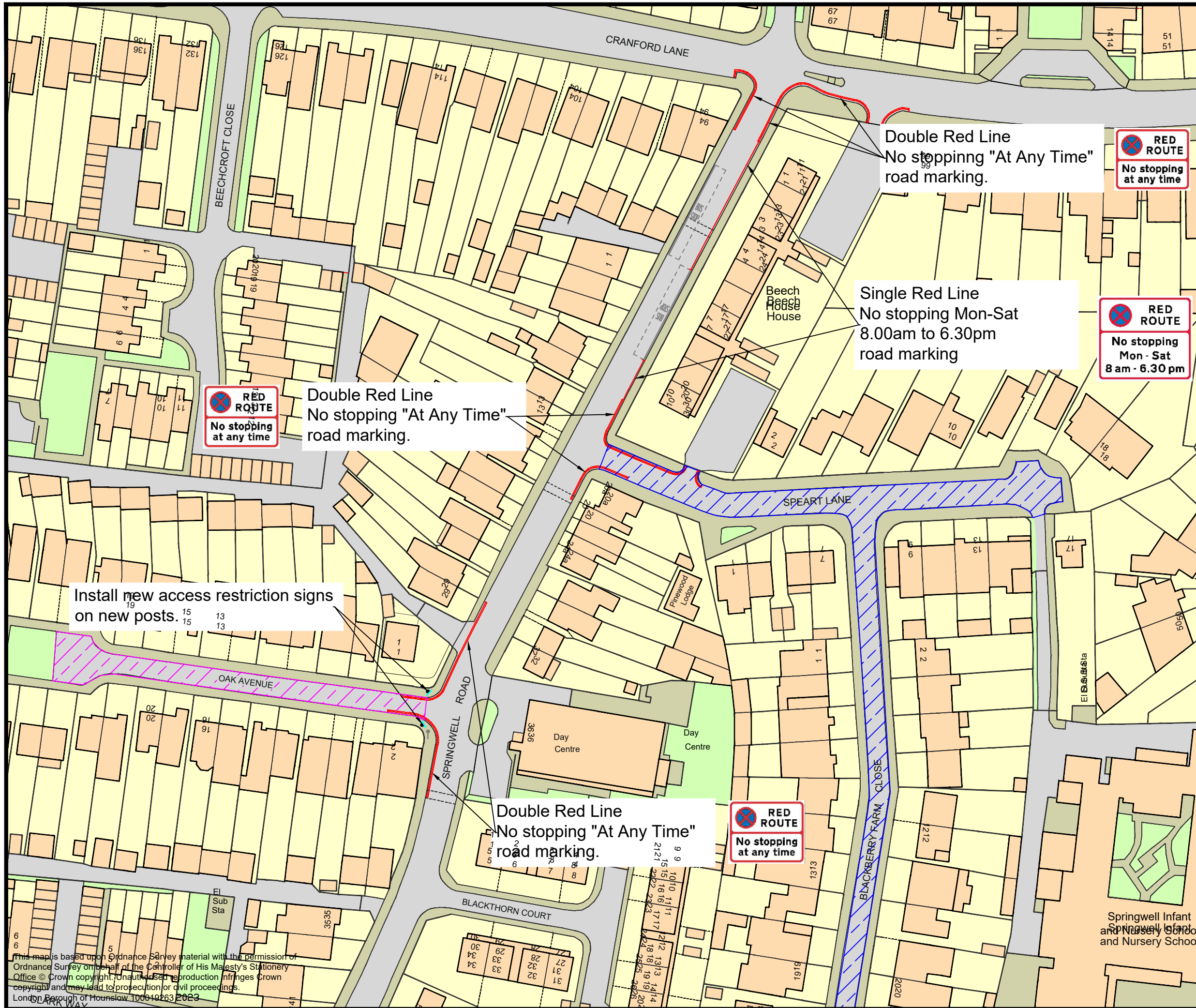
The School Street concept is aimed at tackling problems associated with traffic around schools at drop-off and pick-up times, notably road safety concerns, poor air quality, and inconvenience to residents, by restricting motor traffic access in the immediate vicinity of a school access.

The restrictions are aligned with Hounslow Council's aim to promote active and healthy communities by:

- Improving road safety for pupils, residents and visitors to the borough;
- Reducing pollution in the area, including particulates, which especially impact young people;
- Increasing walking, cycling and active lifestyles – and decreasing motor traffic journeys - by pupils and their parents and guardians;
- Minimising anti-social behaviour arising from inconsiderate parking and dangerous manoeuvres.

The proposed new red route controls, replacing existing yellow line waiting restrictions, at the junctions of Cranford Lane, Oak Avenue and, Speart Lane with Springwell Road, Hounslow and on the eastern side of Springwell Road between Cranford Lane and Speart Lane, are designed to complement the school street restriction and prevent displaced parking causing an obstruction to pedestrians and traffic flow in these locations.

Red Route controls place strict limitations on parking, by preventing not only waiting and loading, but also stopping. Red Routes can be enforced by CCTV, unlike the existing yellow lines they would largely replace, providing more deterrent against contravention, and are considered appropriate in this location, where short term parking for drop off and collection at the school has been observed.



- Key:**
- NEW ACCESS RESTRICTION SIGNS
 - Mon - Fri 8.15 - 9.15 am
2.45 - 3.45 pm
Except permit holders
 - Mon - Fri 8.15 - 9.15 am
2.45 - 3.45 pm
 - PROPOSED SCHOOL STREET SCHEME - VEHICLE PROHIBITION EXTENT MON-FRI 8.15-9.15AM & 2.45-3.45PM
 - NEW SIGNPOST
 - EXISTING SCHOOL STREET SCHEME - VEHICLE PROHIBITION EXTENT MON-FRI 8.15-9.15AM & 2.45-3.45PM
 - NEW DOUBLE RED LINE NO STOPPING "AT ANY TIME" ROAD MARKING.
 - NEW SINGLE RED LINE NO STOPPING MON-SAT 8AM - 6.30PM ROAD MARKING
 - EXISTING ROAD MARKING
 - FOOTWAY
 - VEGETATION / PLANTING AREA / GRASS VERGE
 - CARRIAGEWAY / CAR PARK AREA
 - BUILDINGS
 - PROPERTY EXTENT

Double Red Line
No stopping "At Any Time"
road marking.



Single Red Line
No stopping Mon-Sat
8.00am to 6.30pm
road marking



Double Red Line
No stopping "At Any Time"
road marking.

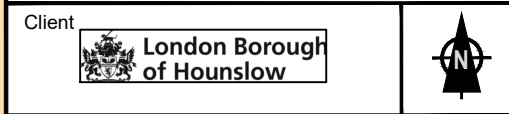


Install new access restriction signs
on new posts.

Double Red Line
No stopping "At Any Time"
road marking.



Jefferson Nwokeoma
Assistant Director of Traffic, Transport & Parking
Hounslow House, 7 Bath Road,
Hounslow, TW3 3EB



Project
SPRINGWELL PRIMARY SCHOOL STREET

Date
OCTOBER 2023

This map is based upon Ordnance Survey material with the permission of Ordnance Survey on behalf of the Controller of His Majesty's Stationery Office © Crown copyright. Unauthorised reproduction infringes Crown copyright and may lead to prosecution or civil proceedings.
London Borough of Hounslow 100649263 2023

Traffic Management Order

2021 No.56

The London Borough of Hounslow (School Streets) Order 2021

Made on 1 November 2021

Coming into operation on 8 November 2021

The Council of the London Borough of Hounslow, after consulting the Commissioner of Police of the Metropolis, in exercise of the powers conferred by section 6 of the Road Traffic Regulation Act 1984^a, as amended, and of all other enabling powers hereby makes the following Order:

1. Commencement and Citation

- (1) This Order shall come into operation on 8 November 2021 and may be cited as the London Borough of Hounslow (School Streets) Order 2021.

2. Interpretation

- (1) In this order, except where the context otherwise requires, the following expressions have the meanings hereby assigned to them:

“Council” means the Council of the London Borough of Hounslow.

“permit holder” means any person who has been granted exemption by the Council from the prohibition in Article 3.

“prohibited hours” means the times shown in column 3 in the Schedule to this Order, on Mondays to Fridays during school term time.

“school term time” means those days of the year which have been determined as school days by the Council as Local Education Authority in accordance with Section 21 of the Education (No.2) Act 1986^b.

3. Prohibition

- (1) Save as provided in Article 4, no person shall cause or permit any motor vehicle to enter the street specified in column 2 of the Schedule during the prohibited hours.

4. Exemptions

- (1) Nothing in this Order shall apply in respect of a person causing a motor vehicle to enter the prohibited area if:
 - a) it is being used by a permit holder
 - b) required to proceed in any road in accordance with any restriction or requirement indicated by traffic signs placed pursuant to section 67 of the Road Traffic Regulation Act 1984;

^a 1984 c.27

^b 1986 c.60

- c) the vehicle is being used for at least one of the following purposes:
 - i) fire and rescue authority
 - ii) ambulance
 - iii) blood service
 - iv) providing a response to an emergency at the request of an NHS ambulance service;
 - v) bomb or explosive disposal;
 - vi) special forces;
 - vii) police;
 - viii) National Crime Agency.
- d) the vehicle is being used for the purposes of:
 - i) the maintenance, improvement or reconstruction of any length of highway specified in Schedule 1; or
 - ii) the laying, erection, alteration, repair or cleaning, in any length of highway specified in Schedule 1, of any sewer, or of any main, pipe or apparatus for the supply of gas, water, or electricity, or of any electronic communications apparatus;

(2) Nothing in this Order shall apply to anything done with the permission of or at the direction of a police officer in uniform.

5. Revocations

(1) The following Orders are hereby revoked:

- A. The London Borough of Hounslow (No 13) Experimental Order 2020
- B. The London Borough of Hounslow (No 14) Experimental Order 2020
- C. The London Borough of Hounslow (No 15) Experimental Order 2020
- D. The London Borough of Hounslow (No 16) Experimental Order 2020
- E. The London Borough of Hounslow (No 17) Experimental Order 2020
- F. The London Borough of Hounslow (No 18) Experimental Order 2020
- G. The London Borough of Hounslow (No 19) Experimental Order 2020
- H. The London Borough of Hounslow (No 20) Experimental Order 2020
- I. The London Borough of Hounslow (No 21) Experimental Order 2020
- J. The London Borough of Hounslow (No 22) Experimental Order 2020
- K. The London Borough of Hounslow (No 23) Experimental Order 2020
- L. The London Borough of Hounslow (No 24) Experimental Order 2020
- M. The London Borough of Hounslow (No 34) Experimental Order 2020
- N. The London Borough of Hounslow (No 35) Experimental Order 2020
- O. The London Borough of Hounslow (No 45) Experimental Order 2020

Dated this 1st day of November 2021



Jefferson Nwokeoma
Assistant Director Transport, Parking and Environmental Strategy

Schedule

1. Item	2. Description	3. Prohibited Hours
1	Albany Road, Brentford from the access road leading into Watermans Court to its junction with Alexandra Road.	Between 8.15am and 9.15am, and between 2.45pm and 3.45pm
2	Belgrave Road, Hounslow	Between 8.15am and 9.15am, and between 2.45pm and 3.45pm,
3	Logan Close, Hounslow	Between 8.15am and 9.15am, and between 2.45pm and 3.45pm,
4	Duke Road, Chiswick, from its junction with Fraser Street to the south-easternmost extremity	Between 8.15am and 9.15am, and between 2.45pm and 3.45pm
5	Orchard Road, Hounslow	Between 8.15am and 9.15am, and between 2.45pm and 3.45pm,
6	Benham Gardens, Hounslow	Between 8.15am and 9.15am, and between 2.45pm and 3.45pm
7	Peacock Avenue, Feltham, from its junction with Dudley Road to the southernmost extremity	Between 8:30 and 9:15am, and between 2:45 and 3:30pm
8	Redford Close, Feltham (spur leading from Redford Close spine to Edward Pauling Primary School)	Between 8.15am and 9.15am, and between 2.45pm and 3.45pm,
9	Selwyn Close, Hounslow	Between 8.15am and 9.00am, and between 2.45pm and 3.30pm,
10	Lampton Avenue, Hounslow	Between 8.15 and 9.15am, and between 2.45pm and 3.45pm,
11	North Dene, Hounslow	Between 8.15 and 9.15am, and between 2.45pm and 3.45pm,
12	Sutton Dene, Hounslow	Between 8.15 and 9.15am, and between 2.45pm and 3.45pm,
13	Berwyn Avenue, Hounslow	Between 8.15 and 9.15am, and between 2.45pm and 3.45pm,
14	North Road, Brentford between a point 11 metres south-east of the boundary of property Nos 21 / 22 and its north-western extremity	Between 8.15am and 9.15am, and between 2.45pm and 3.30pm
15	Summerwood Road, Isleworth, spur serving Nos 261-293 and Ivybridge Primary School (from Summerwood Road (spine) to Ivybridge Primary School	Between 8.15am and 9.15am, and between 2.45pm and 3.45pm,

16	Speart Lane, Hounslow	Between 8.15am and 9.15am, and between 2.45pm and 3.45pm
17	Blackberry Farm Close	Between 8.15am and 9.15am, and between 2.45pm and 3.45pm
18	Star Road, Hounslow	Between 8.15am and 9.15am, and between 2.45pm and 3.45pm
19	Edensor Road, The service road behind Nos.10-14	Between 8.15am and 9.15am, and between 2.45pm and 3.45pm
20	Pears Road, Hounslow, from the eastern kerbline of Inwood Road to a point 24.8m east of the boundary of 99/101 Pears Road	Between 8.15am and 9.15am, and between 2.45pm and 3.45pm
21	School Road, Hounslow, from a point 18.77m north of the boundary of 5/7 School Road to the northern kerbline of Pears Road	Between 8.15am and 9.15am, and between 2.45pm and 3.45pm
22	Linkfield Road, Isleworth, between its junction with Kendall Road and its junction with Grainger Road	Between 8.15am and 9.15am, and between 2.45pm and 3.45pm
23	Smallberry Avenue, Isleworth	Between 8.15am and 9.15am, and between 2.45pm and 3.45pm
24	Thackeray Close, Isleworth	Between 8.15am and 9.15am, and between 2.45pm and 3.45pm
25	Town Field Way, Isleworth	Between 8.15am and 9.15am, and between 2.45pm and 3.45pm
26	Mandeville Road, Isleworth	Between 8.15am and 9.15am, and between 2.45pm and 3.45pm
27	Ferney Meade Way, Isleworth	Between 8.15am and 9.15am, and between 2.45pm and 3.45pm
28	Teck Close, Isleworth	Between 8.15am and 9.15am, and between 2.45pm and 3.45pm
29	White Lodge Close, Isleworth	Between 8.15am and 9.15am, and between 2.45pm and 3.45pm
30	Leigham Drive	Between 7.45 and 9.15am, and between 2.45 and 4.15 pm
31	Great West Road service road serving Nos 706-748 (evens)	Between 7.45 and 9.15am, and between 2.45 and 4.15 pm
32	Denham Road, Feltham (the north to south arm), from its junction with the east to west arm of Denham Road to the south-westernmost extremity	Between 8.15am and 9.30am, and between 3pm and 3.45pm

33	Hounslow Road, Hanworth, the service road fronting Nos.64-80 Hounslow Road	Between 8.30am and 9.30am, and between 2.45pm and 3.45pm
34	Carville Crescent, Brentford between Nos.36/38 Carville Crescent and Nos.132a.132b Carville Crescent	Between 8.30am and 9.30am, and between 3pm-4pm
35	Crowther Avenue, Brentford between its junction with Carville Crescent and Brentwick Gardens	Between 8.30am and 9.30am, and between 3pm-4pm
36	Darcy Road	Between 8:15am and 9:30am, and between 2:45pm and 3:45pm
37	Finney Lane	Between 8:15am and 9:30am, and between 2:45pm and 3:45pm
38	Holderness Road	Between 8:15am and 9:30am, and between 2:45pm and 3:45pm
39	Blenheim Way	Between 8:15am and 9:30am, and between 2:45pm and 3:45pm
40	Jodrell Close	Between 8:15am and 9:30am, and between 2:45pm and 3:45pm
41	Turnpike Way	Between 8:15am and 9:30am, and between 2:45pm and 3:45pm
42	Old Pound Close	Between 8:15am and 9:30am, and between 2:45pm and 3:45pm
43	Nightingale Close, Chiswick	Between 8:30 and 9:30am, and between 2:45-3:45pm
44	Grove Park Terrace, Chiswick, from a point 3.2m north-east of the north-eastern kerbline of St Mary's Grove to a point 2.3m south-west of the south-western kerbline of Burnaby Gardens	Between 8:30 and 9:30am, and between 2:45-3:45pm
45	St Thomas Road, Chiswick, from a point 3.5 metres south-west of the south-western kerbline of Florence Gardens to a point 5 metres north-east of the common boundary of nos. 41/43 St. Thomas' Road	Between 8:30 and 9:30am, and between 2:45-3:45pm
46	St Thomas Road, Chiswick, the service road outside the south west block of 1 to 32 Montgomery Court and the north west block of 33-64 Montgomery Court	Between 8:30 and 9:30am, and between 2:45-3:45pm
47	St Thomas Road, Chiswick, the service road outside the south west block of 33 to 64 Montgomery Court and the north west block of 65-96 Montgomery Court)	Between 8:30 and 9:30am, and between 2:45-3:45pm

EXPLANATORY NOTE

(This Note is not part of the Order, but is intended to indicate its general purport.)

This Order introduces restrictions on motor vehicles, except permit holders, entering roads in the vicinity of schools, during school term-time drop-off and pick-up times.

Traffic Management Order

2019 No.47

The London Borough of Hounslow (Red Route) Order 2019

Made on 9 September 2019

Coming into operation on 14 September 2019

The Council of the London Borough of Hounslow, after consulting the Commissioner of Police of the Metropolis, in exercise of the powers conferred by section 6 of the Road Traffic Regulation Act 1984^a, as amended, and of all other enabling powers hereby make the following Order:

1. This Order shall come into operation on 14 September 2019 and may be cited as the London Borough of Hounslow (Red Route) Order 2019.
2. In this order, except where the context otherwise requires, the following expressions have the meanings hereby assigned to them:

“authorised person” means a police community support officer or an accredited person; where:

- a) “police community support officer” means a person who has been so designated by the Metropolitan Police Service as provided for by Section 38 of the Police Reform Act 2002^b, and
- b) “accredited person” means a person who has been accredited by the Metropolitan Police Service under the Community Safety Accreditation Scheme as provided for by Section 41 of that Act;

and in either case whilst exercising the powers of a police community support officer or an accredited person that person is wearing an approved uniform as provided for by Section 42(2) of that Act;

“bus”, “local bus”, “local service”, “pedal cycle”, “red route”, “taxi” have the same meanings as the Traffic Signs Regulations and General Directions 2016^c

“disabled person’s badge” and “relevant position” have the same meanings as The Local Authorities’ Traffic Orders (Exemptions for Disabled Persons) (England) Regulations 2000^d

“restricted hours” means the time specified in column 3 of Schedules 2 and 3 in relation to that street.

“universal postal service” and “universal service provider” have the same meanings as the Postal Services Act 2000^e

3. No person shall cause any vehicle to stop at any time on the red route described in Schedule 1.
4. No person shall cause any vehicle to stop on the red route described in Schedule 2 during the restricted hours.

^a 1984 c.27

^b 2002 c.30

^c S.I. 2016/362

^d S.I. 2000/683

^e 2000 c.26

5. No person shall cause any vehicle to wait on the red route described in Schedule 3 during the restricted hours:
 - a) for longer than the period specified in column 4; or
 - b) if a period of less than that specified in column 5 has elapsed since the vehicle was last waiting on any part of the same length of red route described in column 2.
6. Nothing in this Order shall apply in respect of a person causing a vehicle to stop if that person is:
 - a) required by law to cause the vehicle to stop or not to proceed;
 - b) prevented from proceeding in the vehicle by circumstances beyond the person's control or it is necessary to stop to avoid injury or damage to persons or property;
 - c) getting or giving help in consequence of an accident or an emergency, or otherwise taking action for public safety;
 - d) opening or closing a gate or other barrier at the entrance to premises to which the vehicle is being driven or from which it has emerged, if it is not reasonably practicable to cause the vehicle to stop elsewhere for the purpose;
 - e) the vehicle is being used for at least one of the following purposes:
 - i) fire and rescue authority
 - ii) ambulance
 - iii) blood service
 - iv) providing a response to an emergency at the request of an NHS ambulance service;
 - v) bomb or explosive disposal;
 - vi) special forces;
 - vii) police;
 - viii) National Crime Agency.
 - f) the vehicle has stopped for no longer than is necessary for it to be used for the purposes of:
 - i) the removal of any obstruction to traffic;
 - ii) the maintenance, improvement or reconstruction of any length of highway specified in Schedules 1, 2 or 3;
 - iii) the laying, erection, alteration, repair or cleaning, in any length of highway specified in Schedules 1, 2 or 3, of any sewer, or of any main, pipe or apparatus for the supply of gas, water, or electricity, or of any electronic communications apparatus,
but only if it is not reasonably practicable to cause the vehicle to stop elsewhere for those purposes;
 - g) using a taxi to stop for so long only as may be required to enable a passenger to board or alight;
 - h) using a vehicle displaying a disabled person's badge in the relevant position to stop for so long only as may be required to enable a disabled person to get on or off the vehicle;
 - i) using the vehicle for the purpose of collecting refuse by or on behalf of a local authority;
 - j) a marked vehicle which, whilst used by a universal service provider in the course of the provision of a universal postal service, is stationary only for so long as may be reasonably necessary for the purposes providing that service.
7. Nothing in this Order shall apply to anything done with the permission of an authorised person or with the permission or at the direction of a police officer in uniform or of a Civil Enforcement Officer.

8. Nothing in this Order shall do not apply to a person causing a pedal cycle to be parked at a facility specifically provided for the purpose of pedal cycle parking by, or with the consent of the highway authority.
9. Nothing in this Order shall apply in respect of a person causing:
 - a) a local bus to stop at a bus stop for as long as may be required to enable passengers to board or alight; or
 - b) a bus to stop at a bus stop or a bus stand and being used for operational reasons in the provision of a local service or training drivers to allow such a service to be provided.

In this article "operational reasons" means:

 - ii) to enable crew changes to take place; or
 - iii) to maintain the scheduled timetable subject, in the case of a bus stop, to a maximum wait of two minutes.

Dated ninth day of September 2019



Mark Frost
Head of Transport & Environmental Strategy

Schedule 1

1. Item	2. Description
1	<p>Braybourne Drive, Isleworth</p> <p>a) north-west side,</p> <p style="padding-left: 20px;">i) from its junction with Wood Lane, north-eastwards for a distance of 21 metres</p> <p>b) south-east side,</p> <p style="padding-left: 20px;">i) from its junction with Wood Lane, north-eastwards for a distance of 23 metres</p>
2	<p>Gower Road, Isleworth</p> <p>a) both sides,</p> <p style="padding-left: 20px;">i) from its junction with Syon Lane north-eastwards for a distance of 14 metres</p>
3	<p>Jersey Road, Isleworth</p> <p>a) south-east side,</p> <p style="padding-left: 20px;">i) from its junction with Syon Lane southwards to a point 5.7 metres northeast of the boundary of Nos.372/374 Jersey Road</p> <p style="padding-left: 20px;">ii) from the boundary of Nos.289/291 Jersey Road to a point 13 metres south-west of the south-western kerb-line of Ridgeway Road North</p> <p>b) north-west side,</p> <p style="padding-left: 20px;">i) from its junction with Windmill Lane south-westwards to a point 1 metre north-east of the north-eastern boundary of No.382 Jersey Road</p> <p style="padding-left: 20px;">ii) from a point 22.5 metres north east of the party wall of Nos.374/376 Jersey Road to the party wall of Nos.374/376 Jersey Road</p> <p style="padding-left: 20px;">iii) from the southwestern boundary of No.352 Jersey Road to a point 13 metres south-west of the south-western kerb-line of Ridgeway Road North</p>
4	<p>Macfarlane Lane, Isleworth</p> <p>a) both sides,</p> <p style="padding-left: 20px;">i) from its junction with Syon Lane, north-eastwards for a distance of 17 metres</p>
5	<p>Stags Way, Isleworth</p> <p>a) both sides,</p> <p style="padding-left: 20px;">i) from its junction with Syon Lane, south-westwards for a distance of 16 metres</p>
6	<p>Ridgeway Road North, Isleworth</p> <p>a) both sides,</p> <p style="padding-left: 20px;">i) from the south-eastern kerb-line of Jersey Road southwards for a distance of 15.5 metres</p>
7	<p>Syon Lane, Isleworth</p> <p>a) south-west side,</p> <p style="padding-left: 20px;">i) from a point 10 metres south-east of the boundary of Nos.36/38 Syon Lane north-westwards for a distance of 6.7 metres</p>

Schedule 1 Continued

1. Item	2. Description
	<p>Syon Lane, Isleworth continued</p> <p>ii) from a point 3 metres north-west of the boundary of Nos.46/48 Syon Lane to the south-eastern kerb-line of Jersey Road, excluding the lay-by fronting Nos 84-106 Syon Lane</p> <p>b) north-east side,</p> <p>i) from a point 3.3 metres south-east of the boundary of Nos.36/38 Syon Lane to a point 3 metres north-west of the boundary of Nos.141/143 Syon Lane</p> <p>ii) from a point 4.1 metres north-west of the party wall of Nos 157/159 Syon Lane to to a point 4.1 metres south-east of the party wall of Nos 161/163 Syon Lane</p> <p>iii) from the north-western wall of No. 171 Syon Lane to the party wall of Nos.177/179 Syon Lane</p> <p>iv) from a point 1.2 metres south-east of the north-western building line of No.191 Syon Lane to a point 5.1 metres south-east of the party wall of Nos 193/195 Syon Lane</p> <p>v) from a point 9.1 metres south east of the boundary of Nos.205/207 Syon Lane north-westwards to its junction with Windmill Lane</p> <p>vi) (lay-by fronting Nos 84-106 Syon Lane) from the south-easternmost access with Syon Lane to the north-westernmost access with Syon Lane</p>
8	<p>Tesco Access Road</p> <p>a) both sides</p> <p>i) from its junction with Syon Lane, north-eastwards to the extent of the public highway</p>
9	<p>Wood Lane, Isleworth</p> <p>a) north-east side,</p> <p>i) from its junction with Jersey Road south-eastwards to the boundary of Nos.122/124 Wood Lane</p> <p>b) south-west side,</p> <p>i) from its junction with Jersey Road south-eastwards to a point 8.5 metres south-east of the boundary of Nos.164/166 Wood Lane</p>
10	<p>Windmill Lane, Isleworth</p> <p>a) both sides,</p> <p>i) from its junction with Syon Lane, northwards for a distance of 175 metres</p>

Schedule 2

1. Item	2. Description	3. Restricted Hours
1	<p>Jersey Road, Isleworth</p> <p>a) north-west side,</p> <p style="padding-left: 20px;">i) from a point 1 metre north-east of the north-eastern boundary of No.382 Jersey Road to a point 22.5 metres north east of the party wall of Nos.374/376 Jersey Road</p> <p style="padding-left: 20px;">ii) from the party wall of Nos.374/376 Jersey Road to the south-western boundary of No.352 Jersey Road</p> <p>b) south-east side,</p> <p style="padding-left: 20px;">i) from a point 5.7 metres north of the boundary of Nos.372/374 Jersey Road to the boundary of Nos.289/291 Jersey Road</p>	<p>Mon-Fri</p> <p>7.45am – 9.15am</p> <p>2.45pm – 4.15pm</p>
2	<p>Syon Lane, Isleworth</p> <p>a) south-west side,</p> <p style="padding-left: 20px;">i) (lay-by fronting Nos 84-106 Syon Lane) from the party wall of No. 82/84 Syon Lane to the party wall and 106/108 Syon Lane</p>	<p>Mon-Sat</p> <p>8am – 6.30pm</p>
3	<p>Wood Lane, Isleworth</p> <p>a) south-west side,</p> <p style="padding-left: 20px;">i) from a point 5 metres south-east of the boundary of Nos.164/166 Wood Lane to a point 1 metre south-east of the boundary of Nos.122/124 Wood Lane</p>	<p>Mon-Fri</p> <p>7.45am – 9.15am</p> <p>2.45pm – 4.15pm</p>

Schedule 3

1. Item	2. Description	3. Restricted Hours	4. Maximum Period of Stay	5. Minimum Return Period
1	<p>Syon Lane, Isleworth, south-west side from a point 3.3 metres south-east of the boundary of Nos.36/38 Syon Lane north-westwards to a point 3 metres north-west of the boundary of Nos.46/48 Syon Lane</p>	<p>Mon-Sat</p> <p>8am – 6.30pm</p>	40 mins	20 mins

EXPLANATORY NOTE

(This Note is not part of the Order, but is intended to indicate its general purport.)

London Borough of Hounslow (No.2) Experimental Order 2018 imposed red route restrictions in Braybourne Drive, Crowntree Close, Gower Road, Jersey Road, Macfarlane Lane, Oaklands Avenue, Stags Way, Syon Lane Tesco Access Road, Windmill Lane, Wood Lane, and Wyke Close. This Order continues indefinitely those same red route restrictions.



Traffic Management Order

2008 No.24

The London Borough of Hounslow (Waiting and Loading Restriction) (Civil Enforcement Area)
Order 2008

Made on 4 August 2008

Coming into operation on 11 August 2008

ARRANGEMENT OF ARTICLES

PART I

	Article
Commencement and citation	1
Revocation	2
Interpretation	3
Application of Order	4

PART II

RESTRICTIONS

	Article
Restrictions applicable to streets specified in Schedule 1, Schedule 2 or Schedule 6	5
Restrictions applicable to restricted streets Specified in Schedule 4, 4A and 4B	6
Restrictions applicable to streets specified in Schedule 5	7

PART III

CONTRAVENTION OF WAITING RESTRICTIONS

	Article
Restriction on vehicles	8
Contravention of waiting restrictions	9
Manner of payment of penalty charge	10
Removal of vehicle from waiting restrictions	11

PART IV
EXCEPTIONS AND EXEMPTIONS FROM RESTRICTIONS

	Article
Persons boarding or alighting from vehicles	12
Excepted vehicles	13
Furniture removals and other exceptional loading or unloading ..	14
Miscellaneous exemptions	15

PART V
ADDITIONAL PROVISIONS

	Article
Duty to move on	16
Restrictions on methods of loading or unloading vehicles	17
Restriction on street trading	18
Restriction on advertising	19
Power to suspend the use of a motor cycle parking area	20

SCHEDULES

	Page
1. Restricted streets referred to in Article 5(1)	11
2. Streets referred to in Article 5(2)(a)	227
3. Prescribed/restricted hours	261
4. Restricted streets referred to in Article 6	265
5. Restricted streets referred to in Article 7 where stopping is restricted. ..	268
6. Streets referred to in Articles 5(2)(b)(i) and 12	270
7. Side streets (adjoining restricted streets specified in Schedule 1) excepted from the definition of restricted street	271
8. Motor cycle parking areas	278

The London Borough of Hounslow, after consulting the Commissioner of Police of the Metropolis, in exercise of powers conferred by sections 6 and 124 of and Part IV of Schedule 9 to the Road Traffic Regulation Act 1984^a, as amended by section 8 and Schedule 5 of the Local Government Act 1985^b, the Road Traffic Act 1991^c and Part 6 of the Traffic Management Act 2004^d and of all other powers thereunto enabling hereby make the following Order:

^a 1984 c.27

^b 1985 c.51

^c 1991 c.40

^d 2004 c.18

PART I

Commencement and citation

1. This Order shall come into operation on 11 August 2008 and may be cited as the London Borough of Hounslow (Waiting and Loading Restriction) (Civil Enforcement Area) Order 2008.

Revocation

2. Without prejudice to the validity of anything done or to any liability incurred in respect of any act or omission before the coming into operation of this Order, the Hounslow (Waiting and Loading Restriction) Order 1977^a is hereby revoked.

Interpretation

3. (1) In this Order, except where the context otherwise requires:
 - “bus” has the same meaning as in Regulation 22 of the Traffic Signs Regulations and General Directions 2002^b;
 - “civil enforcement officer” means a person appointed by or on behalf of the Council to enforce the restrictions imposed by this Order;
 - “Council” means the Council of the London Borough of Hounslow;
 - “enactment” means any enactment, whether public general or local, and includes any order, byelaw, rule, regulation, scheme or other instrument having effect by virtue of an enactment;
 - “goods” means goods of any kind whether animate or inanimate and includes postal packets of any description; and “delivering” and “collecting”, in relation to any goods, include checking the goods for the purpose of their delivery or collection;
 - “goods vehicle” has the same meaning as in the Traffic Signs Regulations and General Directions 2002;
 - “motor cycle parking area” means that part of a restricted street specified in Schedule 8;
 - “parking contravention” has the meaning assigned to it in Part 1 of Schedule 7 of the Traffic Management Act 2004;
 - “penalty charge and reduced penalty charge” means the charge set by the Council under the provisions of the Road Traffic Act 1991 or Part 6 of the Traffic Management Act 2004 and following approval of the Secretary of State or the Mayor of London, which is to be paid to the Council, which in the case of a penalty charge is to be paid within 28 days beginning on the date of the Notice, or in the case of a reduced penalty charge is to be paid following the issue of a penalty charge notice within 14 or 21 days of the issue or service of that notice;
 - “prescribed hours”, in relation to a restricted street, means the time specified in column 2 of Schedule 3 in relation to the letter set out in column 1 of the Schedule and which letter is the letter set out in column 3 of Schedule 1 or 4 in relation to that street;
 - “provision of a universal postal service” and “universal service provider” have the same meanings as in Section 126 of the Postal Services Act 2000^c;
 - “restricted hours”, in relation to any street specified in Schedule 2 means the time specified in column 2 of Schedule 3 and which number set out in column 3 of Schedule 2 in relation to that street;

^a GLC1977/642 – including all amendments up to 2008/15

^b SI.2002/3113 (as amended)

^c 2000 c.26

“restricted street” means any street within the London Borough of Hounslow specified in Schedule 1 or 4 (hereinafter referred to as a “scheduled street”) and includes, except where the context otherwise requires, so much of every other street within that London Borough which is not a scheduled street or a street specified in Schedule 5 and which joins any scheduled street specified in Schedule 1 as lies between the kerb-line of the scheduled street and a point 18.29 metres distant there from, and any reference in this Order to any restricted street specified in Schedule 1 shall be construed accordingly:

Provided that the expression “restricted street” shall not for the purpose of this Order include:

- (a) any area on a highway or any place within the London Borough of Hounslow for the time being designated or described as a parking place by any Order made or having effect as if made or having effect as if made under section 6, section 32 (as extended by section 63 thereof) or section 45 of the Road Traffic Regulation Act 1984; or
- (b) in its application to a street specified in column 1 of Schedule 7, that the length of street which extends 18.29 metres measured in the direction specified in column 2 of that Schedule from the kerb-line of the scheduled street specified in column 3 of that Schedule,

and in this definition the expression “kerb-line” in relation to a scheduled street shall mean that imaginary line which is the projection of the lines formed by the edge of the main carriageway of the scheduled street adjacent to its junction with the side in question of any other street”;

“Scheduled” means a Schedule to this Order;

“street” includes any part of the street;

“telecommunications system” has the same meaning as in the Telecommunications Act 1984^a.

(2) For the purpose of this order a vehicle shall be deemed to wait:

- (a) in a restricted street if any point in that street is below the vehicle or its load (if any) and the vehicle is stationary; or
- (b) for more than a specified period in the same place in a restricted street if any one point in that street is below the vehicle or its load (if any) throughout a period exceeding the specified period whether or not that vehicle is moved during that period.

(3) Any reference in this Order to any enactment shall be construed as a reference to that enactment as amended, applied, consolidated, re-enacted by or as having effect by virtue of any subsequent enactment.

(4) Any reference in this Order to a length of street shall, unless otherwise specified, be construed as a reference to the whole width of that length of street.

(5) The Interpretation Act 1978^b shall apply for the interpretation of this Order as it applies for the interpretation of an Act of Parliament

(6) The restrictions, prohibitions and requirements imposed by this Order are in addition to and not in derogation of any restrictions, prohibitions or requirement imposed by any other enactment and any exception for exemption from the provisions of this Order is without prejudice to the provisions of any other enactment.

^a 1984 c.12(b)

^b 1978 c.30

- (7) For the purposes of this Order a vehicle shall be regarded as displaying a disabled persons' badge and parking disc in the relevant position when it is so regarded for purposes of Regulation 3(1) of the Local Authorities' Traffic Orders (Exemption for Disabled Persons) (England and Wales) Regulations 2000^a and "relevant position" has the same meaning as in Regulation 4 of those Regulations.

Application of Order

4. The restrictions imposed by Part II of this Order are subject to the exceptions and exemptions set out in Part III of this Order, and any such exceptions or exemptions are subject to the provisions of Part IV of this Order.

PART II

RESTRICTIONS

Restrictions applicable to streets specified in Schedule 1, Schedule 2 or Schedule 6

5. (1) No person shall cause or permit any vehicle to wait during the prescribed hours in any restricted street specified in Schedule 1 except, subject to the provisions of the next paragraph, for so long as may be necessary for the purpose of delivering or collecting goods or loading or unloading the vehicle at premises adjacent to the street.
- (2) No person shall cause or permit any vehicle to wait for the purpose of delivering or collecting goods or loading or unloading the vehicle –
- (a) in any of the streets specified in Schedule 2 (which consist of restricted streets or parts thereof specified in Schedule 1) during the restricted hours, or
 - (b) without prejudice to the provisions of the last fore-going sub-paragraph –
 - (i) for a period of more than forty minutes in the same place during the prescribed hours in any part of the street in the London Borough of Hounslow specified in Schedule 6 which is a restricted street; or
 - (ii) for a period of more than forty minutes in the same place during the prescribed hours in any other restricted streets specified in Schedule 1.

Restrictions applicable to restricted streets specified in Schedules 4, 4A and 4B

6. (1) No person shall cause or permit any vehicle to wait during the prescribed hours in any restricted street specified in Schedule 4 -
- (a) for a longer period than 20 minutes or,
 - (b) if a period of less than 20 minutes has elapsed since the termination during the prescribed hours of the last period of waiting (if any) of the vehicle in that street;
- (2) No person shall cause or permit any vehicle to wait during the prescribed hours in any restricted street specified in Schedule 4A -
- (a) for a longer period than 30 minutes or,
 - (b) if a period of less than 1 hour has elapsed since the termination during the prescribed hours of the last period of waiting (if any) of the vehicle in that street;
- (3) No person shall cause or permit any vehicle to wait during the prescribed hours in any restricted street specified in Schedule 4B -

^a SI.2000/683

- (a) for a longer period than 1 hour or,
- (b) if a period of less than an 1 hour has elapsed since the termination during the prescribed hours of the last period of waiting (if any) of the vehicle in that street;

Provided that

- (i) for the purposes of sub-paragraphs 1(b), 2(b) or 3(b) of this Article no account shall be taken of any period during which a vehicle is waiting in that street for any purpose specified in Part IV of this Order;
- (ii) nothing in sub-paragraphs 1(b), 2(b) or 3(b) of this Article shall apply in respect of a disabled person's vehicle which displays in the relevant position a disabled person's badge issued by any local authority.

Restrictions applicable to streets specified in Schedule 5

- 7. No person shall cause or permit any vehicle to stop or remain at rest in any street specified in Schedule 5

PART III

CONTRAVENTION OF WAITING RESTRICTIONS

Restriction on vehicles

- 8. Without prejudice to the validity of anything done or to any liability incurred in respect of any act or omission before the coming into operation of this Order, no person shall cause or permit any motor vehicle to wait in any prescribed or restricted street during the prescribed hours.

Contravention of waiting restrictions

- 9. Except as provided in Article 13 of this Order, if a vehicle waits in any street referred to in the Schedules to this Order during the prescribed hours a parking contravention shall have occurred and a penalty charge shall be payable. A penalty charge notice may then be issued by a civil enforcement officer or served by the Council.

Manner of payment of the penalty charge

- 10. The penalty charge shall be paid to the Council by cash, cheque, postal order or other accepted means which shall be delivered or sent by post to the Finance Department of the Council at the address indicated on the penalty charge notice and in accordance with instructions on that notice, to arrive during the hours when such office is open, or to be paid by credit card or debit card by telephone or other means as the Council may from time to time allow -
 - (a) on the fourteenth day in the case of a reduced penalty charge where the notice was issued under Regulation 9 of the Civil Enforcement of Parking Contraventions (England) General Regulations 2007 beginning on the date the notice was served;
 - (b) on the twenty-first day in the case of a reduced penalty charge where the notice was issued under Regulation 10 of those Regulations beginning on the date the notice was served; or
 - (c) on the twenty-eighth day in the case of a penalty charge, beginning on the date the notice was served:-

Provided that, if the said fourteenth, twenty-first or twenty-eighth day falls upon a day on which the said payment office is closed, the period within which payment of the said charge

shall be payable to the Council shall be extended until the next day on which the office is open.

Removal of a vehicle from waiting restrictions

11. Where a civil enforcement officer is of the opinion that any of the provisions contained in Articles 8 or 9 of this Order have been contravened or not complied with they may, under the provisions of the Road Traffic Act 1991, the Traffic Management Act 2004 and the Removal and Disposal of Vehicles Regulations 1986, remove or cause to be removed the vehicle from the waiting restriction and, where it is so removed, shall provide for its safe custody of the vehicle.

PART IV

EXCEPTIONS AND EXEMPTIONS FROM RESTRICTIONS

Persons boarding or alighting from vehicles

12. Nothing in Article 5 or 6 of this Order shall render it unlawful to cause or permit a vehicle to wait in any restricted street for so long as may be necessary for the purpose of enabling any person to board or alight from the vehicle or to load thereon or unload therefrom his personal luggage:

Excepted Vehicles

13. The restrictions imposed by Part II of this Order shall not apply in relation to the following vehicles, that is to say –
- (a) public service vehicles operated by Transport for London whilst waiting at an authorised stopping place or at a terminal or turning point;
 - (b) vehicles when used for fire brigade, ambulance or police purposes;
 - (c) vehicles when used in the service of a local authority in pursuance of statutory powers or duties provided that in all the circumstances it is reasonably necessary in the exercise of such powers or the performance of such duties for the vehicle to wait in the place in which it is waiting;
 - (d) hackney carriages whilst waiting upon any duly authorised cab rank;
 - (e) vehicles whilst waiting in any restricted street for so long as may be necessary in connection with the taking in of petrol, oil, water or air, if such taking in cannot be effected unless the vehicle waits in that place where it is waiting.
 - (f) a motor cycle propelled by mechanical power, not being an invalid carriage, with less than four wheels and the weight of which does not exceed 410 kilograms whilst waiting wholly within the limits of a motor cycle parking area.

Furniture removals and other exceptional loading or unloading

- 14 (1) Nothing in Article 5 or 6 of this Order shall apply so as to restrict the loading or unloading of any vehicle while the vehicle is in actual use in any restricted street in connection with the removal of furniture to or from one office, dwelling-house or depository adjacent to that restricted street from or to another office, dwelling-house or depository:

Provided that this paragraph shall not apply to a vehicle waiting in any restricted street to which the provisions of Article 5(2)(a) or 6 of this Order apply unless notice is given twenty-four hours in advance to the London Borough of Hounslow, their consent is obtained, and such reasonable conditions as they may impose are complied with.

- (2) Without prejudice to the provisions of the last foregoing paragraph, nothing in Article 5 or 6 of this Order shall apply so as to restrict the loading or unloading of any vehicle

while the vehicle is in actual use in any restricted street in connection with the collection or delivery of goods from or to premises in or adjacent to that street if those goods cannot reasonably be loaded or unloaded outside the prescribed hours or within the time (if any) allowed in relation to that street, as the case may be, if notice is given twenty-four hours in advance to the London Borough of Hounslow, their consent is obtained, and such reasonable conditions as they may impose are complied with.

Miscellaneous exemptions

- 15 (1) Nothing in Part II of this Order shall render it unlawful to cause or permit a vehicle to wait in any restricted street or remain at rest in any street specified in Schedule 5 –
- (a) while postal packets addressed to premises adjacent to any such street in which a vehicle bearing a livery which is used by a universal service provider and which is waiting for as long as may be necessary for the purpose of the provision of a universal postal service;
 - (b) while the vehicle is being used in connection with any building operation, demolition or excavation in or adjacent to any such street, the removal of any obstruction to traffic in any street, the maintenance, improvement, reconstruction, cleansing or lighting of any street, the laying, erection, alteration or repair in or adjacent to any street of any sewer or of any main, pipe or apparatus for the supply of gas, water or electricity, or of any telegraphic line, or the placing, maintenance or removal of any traffic sign, if the vehicle cannot conveniently and lawfully be used for that purpose in any street not being a street specified in Schedule 5 or a restricted street or outside the prescribed hours;
 - (c) while any gate or other barrier at the entrance to premises, to which the vehicle requires access or from which it has emerged is being opened or closed, if it is not reasonably practicable for the vehicle to wait in any other place while such gate or barrier is being opened or closed.
- (2) Nothing in Part II of this Order shall apply to anything done with the permission or at the direction of a police constable in uniform or where the person in control of the vehicle is required by law to stop, or wait or remain at rest, or is obliged to do so in order to avoid an accident.
- (3) Nothing in Article 5 or 6 of this Order shall render it unlawful for a person who is licensed by the Council of the London Borough of Hounslow to sell goods from a stationary vehicle on a pitch in any restricted street to cause or permit a vehicle to wait on that pitch for that purpose.
- (4) Nothing in Article 7 of this Order shall render it unlawful to cause or permit a vehicle to stop in any street specified in Schedule 5 if that vehicle thereupon remains at rest for any reason specified in paragraph (1) of this Article.

PART V

ADDITIONAL PROVISIONS

Duty to move on

16. Notwithstanding any exception or exemption contained in this Order, the person in control of a vehicle waiting during the prescribed hours in any restricted street or in any street specified in Schedule 5 shall move the vehicle on the instructions of a police constable in uniform whenever such moving may be reasonably necessary for the purpose of preventing or removing obstructions.

Restriction on methods of loading or unloading vehicles

17 (1) No person shall cause any goods to be loaded on to or unloaded from any vehicle in any street in the London Borough of Hounslow otherwise than in accordance with the following conditions, that is to say-

- (d) no such goods shall be deposited on any carriageway or footway except on the carriageway immediately at the rear of the vehicle and no goods shall remain on any carriageway before the arrival of or after the departure of the vehicle;
- (b) no part of any rope, chain, wire, apparatus or machinery used in connection with such loading or unloading and no load suspended therefrom, shall be less than 4.88 metres above a carriageway, except when over any vehicle being loaded or unloaded, or less than 2.74 metres above the footway;
- (c) no such goods shall be passed from hand to hand across any part of any carriageway or footway;

Provided that nothing in this Article shall apply in relation to –

- (i) any vehicle specified in sub-paragraph (b) or sub-paragraph (c) of Article 13 of this Order or any vehicle while it is being used as mentioned in paragraph (1)(c) or Article 15 of this Order; or
- (ii) anything done with the permission or at the direction of a police constable in uniform.

(2) Nothing in sub-paragraph (b) of paragraph (1) of this Article shall apply to any pipe, apparatus or machinery being used in connection with loading or unloading of any petrol, water, oil or liquid fuel on to or from any vehicle in any street or from any premises adjacent to any street, provided that all necessary means are taken to give adequate warning of any possible obstruction.

Restriction on street trading

18. No person shall, on any day other than on Sunday, sell, offer or expose for sale goods from a vehicle which is in any restricted street unless –

- (a) that person is licensed by the Council of the London Borough of Hounslow to sell goods from a stationary vehicle on a pitch in that street and sells goods from that pitch; or
- (b) the goods are immediately delivered at or taken into premises adjacent to the vehicle from which the sale is affected.

Restriction on advertising

19. No person shall in any restricted street or in any street specified in Schedule 5, either wholly or mainly for the purposes of advertisement, ride, drive, conduct, use or employ or cause to be ridden, driven, conducted, used or employed any animal or vehicle of any kind, or wear or cause to be worn any fancy dress or other costume.

Power to suspend the use of a motor cycle parking area

- 20. (1) Notwithstanding any other provision of this Order, the council of the London Borough of Hounslow or the Commissioner of Police of the Metropolis, on the occasion of any public procession or for other good and sufficient reason, or a civil enforcement officer or a police constable or traffic warden in uniform, in case of an emergency, may suspend the use of any motor cycle parking area or any part thereof during such period as may be reasonably necessary;
- (2) the Council of the London Borough of Hounslow or the Commissioner of Police of the Metropolis, or a civil enforcement officer or a police officer or traffic warden in


uniform suspending the use of a motor cycle parking area or any part thereof in accordance with the provisions of paragraph (1) of this Article, shall thereupon place or cause to be placed in or adjacent to that motor cycle parking area or that part thereof, as the case may be, the use of which is suspended, a traffic sign indicating that the waiting of vehicles is prohibited;

- (3) no person shall cause or permit a vehicle to wait in a motor cycle parking area or any part thereof during such period that there is in or adjacent to that motor cycle parking area or that part thereof, as the case may be, a traffic sign placed in pursuance of paragraph (2) of this Article:

Provided that nothing in this paragraph shall apply to anything done with the permission of the Council of the London Borough of Hounslow or the Commissioner of Police of the Metropolis or a civil enforcement officer or a police constable or traffic warden in uniform or in relation to any vehicle being used for fire brigade, ambulance or police purposes or to any vehicle which is waiting for any reason specified in Article 15(2)

Dated this fourth day of August 2008.



 Director of Environment
(The officer appointed for this purpose)