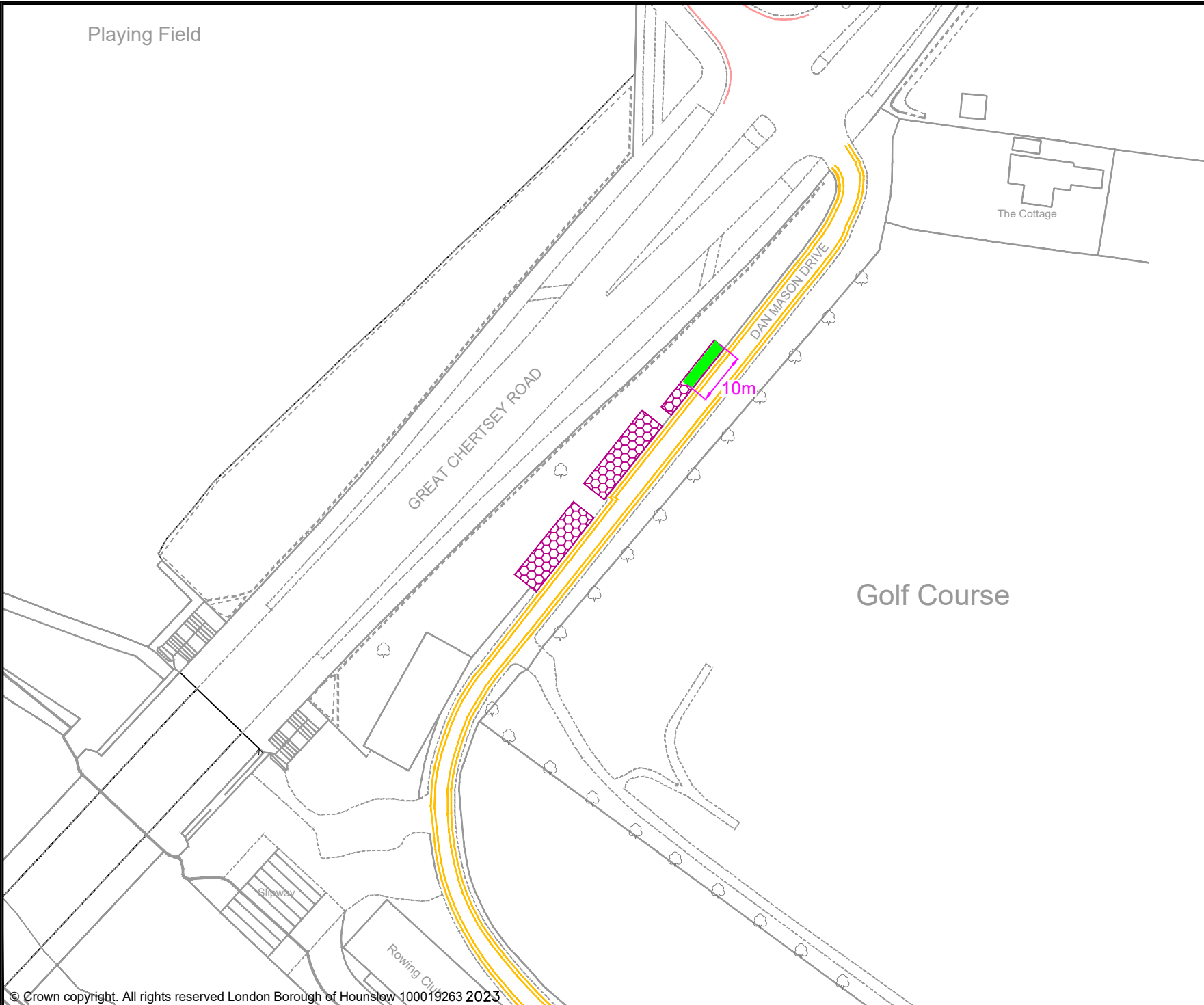


**Appendix 10 – Proposed additional micromobility locations (boroughwide)**

An additional 7 micromobility bays are proposed boroughwide; this incorporates 3 locations in both Chiswick and Isleworth with a further site located in Brentford. All bays are proposed on the carriageway unless otherwise identified in the location description.

<b>Street Name</b>	<b>Location Description</b>	<b>Length of Bay</b>
<a href="#">Dan Mason Drive junction with Great Chertsey Road</a>	Section of 'pay by phone' parking bay on the north-west side of Dan Mason Drive, south-west of the junction with A316 Great Chertsey Road	10 metres (of 'pay by phone' parking bay)
<a href="#">Musgrave Road junction with Wood Lane</a>	Section of 'permit / pay to park' parking bay on south-east side of Musgrave Road, south-west of the junction with Wood Lane	7 metres (of 'permit / pay to park' parking bay)
<a href="#">North Street, opposite the junction with Parthenia Drive</a>	Section of 'resident permit' parking bay on south side of North Street, west of the junction with Parthenia Drive	7 metres (of 'resident permit' parking bay)
<a href="#">Riverside Drive, opposite the access to Kings House Sports Ground</a>	Section of double yellow line on the north side of The Promenade, opposite the access to Kings House Sports Ground	6 metres (of double yellow lines)
<a href="#">Station Road junction with Orchard Road</a>	Section of double yellow line on the north-east side of Station Road, south-east of the junction with Orchard Road	7 metres (of double yellow line)
<a href="#">The Promenade, opposite The Riverside Health Centre</a>	Section of 'pay by phone' parking bay on the south-west side of The Promenade, opposite The Riverside Health Centre	7 metres (7 metres of 'pay by phone' parking bay)
<a href="#">Worple Avenue junction with Dawes Avenue</a>	Section of unrestricted footway on the western side of Worple Avenue, south of the junction with Dawes Avenue	6.5 metres (of footway)

Playing Field

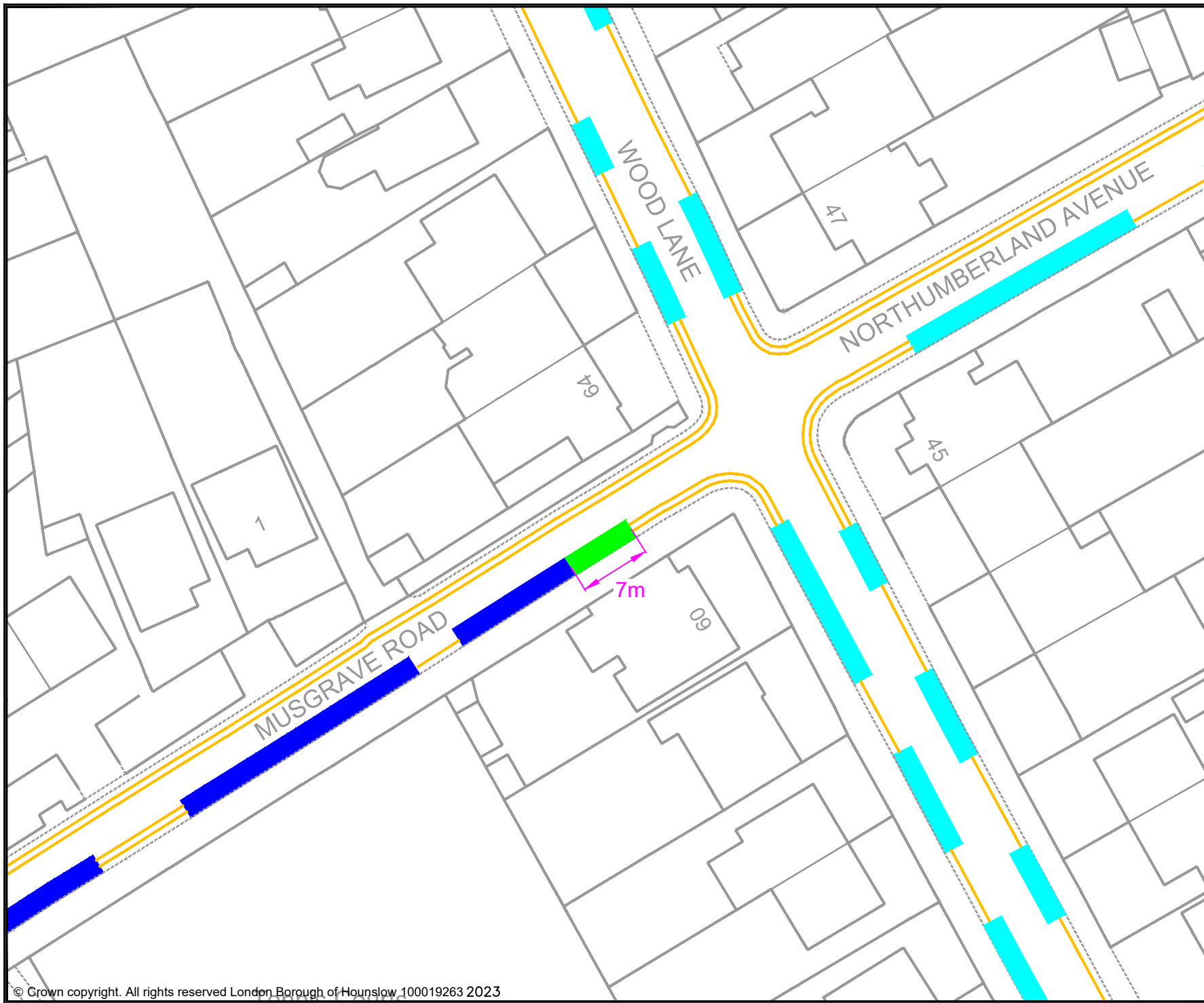


KEY

- MICRO-MOBILITY BAY
- EXISTING PERMIT HOLDERS BAY
- EXISTING PERMIT HOLDERS / 'PAY TO PARK' BAY
- EXISTING 'PAY TO PARK' BAY
- EXISTING BLUE BADGE HOLDER BAY
- EXISTING ELECTRIC VEHICLE CHARGING OR CAR CLUB BAY
- EXISTING LOADING ONLY BAY
- EXISTING MOTOR-CYCLE ONLY BAY
- EXISTING DOUBLE YELLOW LINES
- EXISTING SINGLE YELLOW LINE
- EXISTING RED ROUTE RESTRICTION
- 1 POST / SIGN SCHEDULE NUMBER

Golf Course

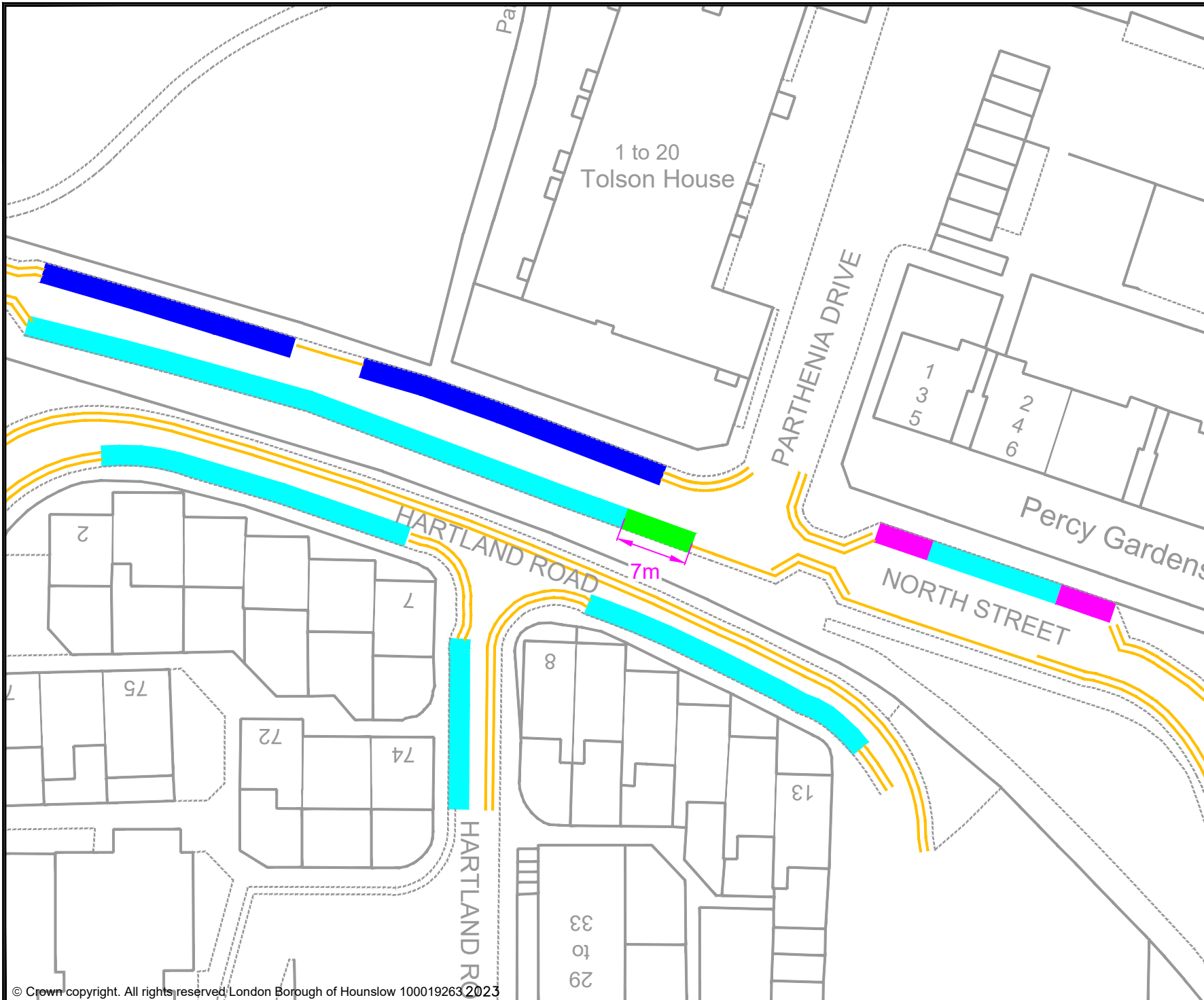
Rev	Date	Description
Jefferson Nwokeoma Assistant Director of Traffic, Transport & Parking Hounslow House, 7 Bath Road, Hounslow, TW3 3EB		
Client		
Project	PROPOSED MICRO-MOBILITY PARKING BAY	
Drawing Title	DAN MASON DRIVE, CHISWICK	
Drawing Status	PROPOSED	
Drawn	Approved	Date
AN	AC	JULY-2023
Scale	Size	
1:1000	A4	
Dwg No	Rev	
-	-	



**KEY**

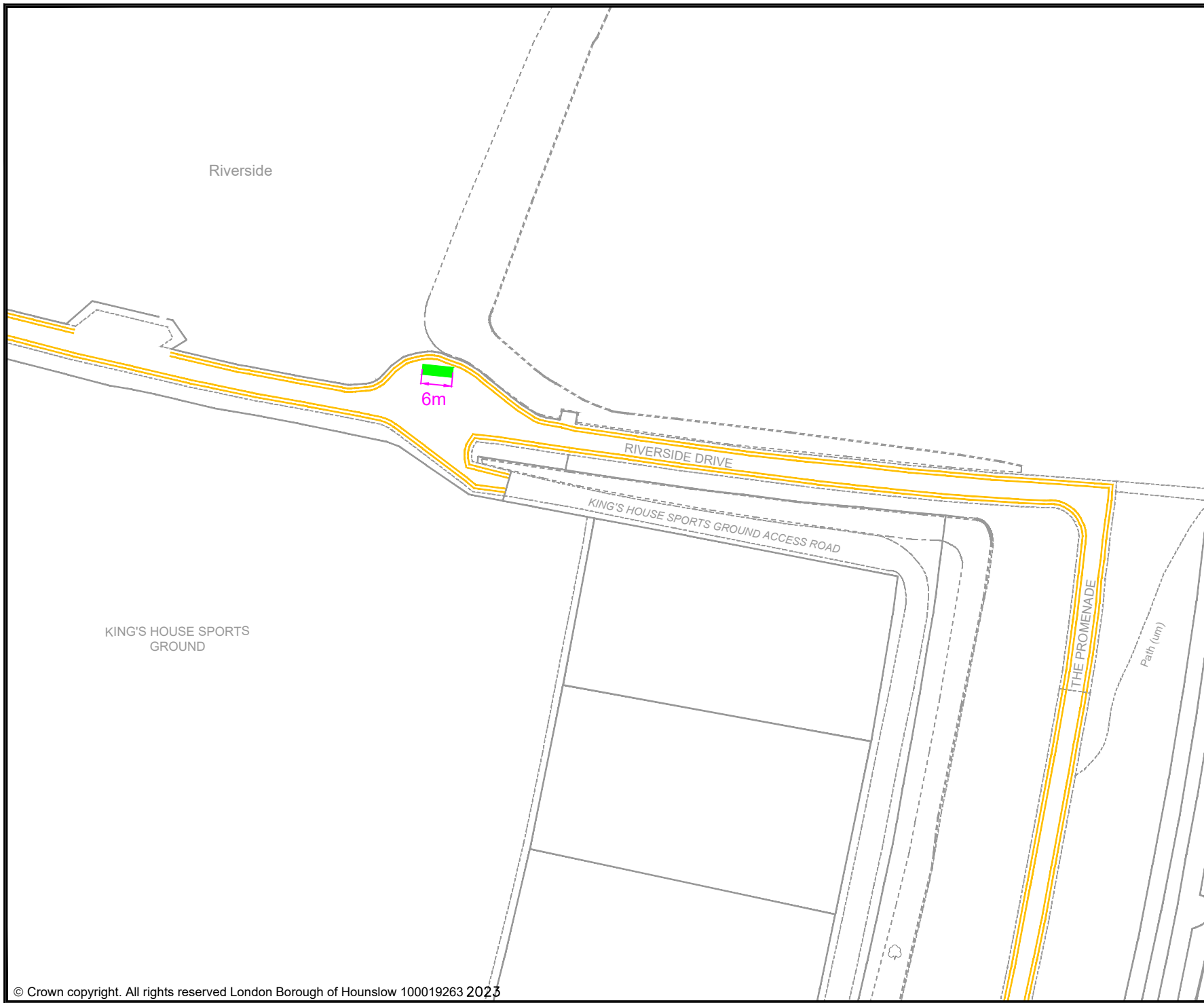
- MICRO-MOBILITY BAY
- EXISTING PERMIT HOLDERS BAY
- EXISTING PERMIT HOLDERS / 'PAY TO PARK' BAY
- EXISTING 'PAY TO PARK' BAY
- EXISTING BLUE BADGE HOLDER BAY
- EXISTING ELECTRIC VEHICLE CHARGING OR CAR CLUB BAY
- EXISTING LOADING ONLY BAY
- EXISTING MOTOR - CYCLE ONLY BAY
- EXISTING DOUBLE YELLOW LINES
- EXISTING SINGLE YELLOW LINE
- EXISTING RED ROUTE RESTRICTION
- 1 POST / SIGN SCHEDULE NUMBER

Rev	Date	Description
-	-	-
Jefferson Nwokeoma Assistant Director of Traffic, Transport & Parking Hounslow House, 7 Bath Road, Hounslow, TW3 3EB		
Client		
Project	PROPOSED MICRO-MOBILITY PARKING BAY	
Drawing Title	MUSGRAVE ROAD, ISLEWORTH	
Drawing Status	PROPOSED	
Drawn	Approved	Date
AN	AC	JULY-2023
Scale	Size	
1:500	A4	
Dwg No	Rev	
-	-	



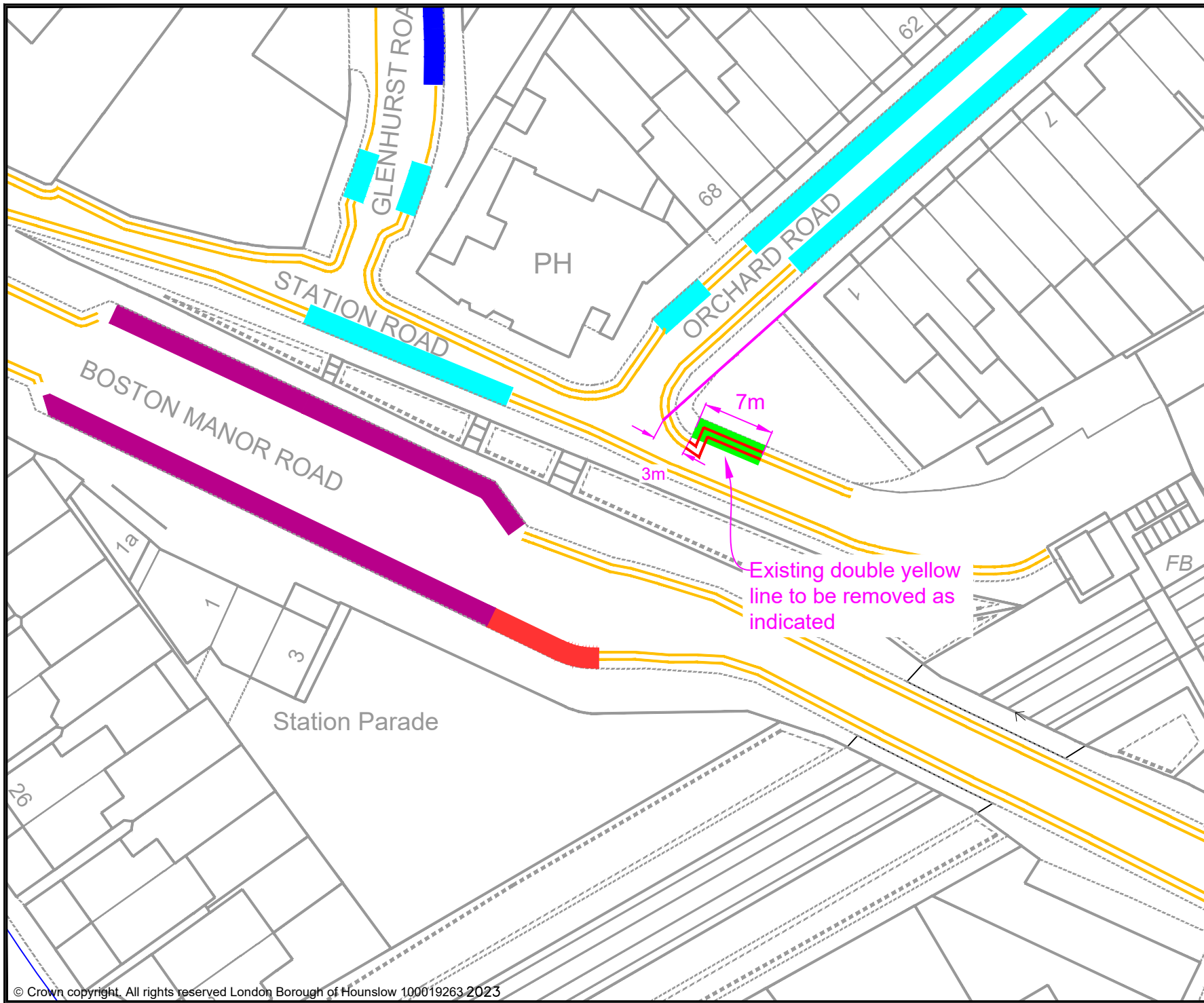
- KEY**
- MICRO-MOBILITY BAY
  - EXISTING PERMIT HOLDERS BAY
  - EXISTING PERMIT HOLDERS / 'PAY TO PARK' BAY
  - EXISTING 'PAY TO PARK' BAY
  - EXISTING BLUE BADGE HOLDER BAY
  - EXISTING ELECTRIC VEHICLE CHARGING OR CAR CLUB BAY
  - EXISTING LOADING ONLY BAY
  - EXISTING MOTOR - CYCLE ONLY BAY
  - EXISTING DOUBLE YELLOW LINES
  - EXISTING SINGLE YELLOW LINE
  - EXISTING RED ROUTE RESTRICTION
  - 1 POST / SIGN SCHEDULE NUMBER

Rev	Date	Description
Jefferson Nwokeoma Assistant Director of Traffic, Transport & Parking Hounslow House, 7 Bath Road, Hounslow, TW3 3EB		
Client 		
Project PROPOSED MICRO-MOBILITY PARKING BAY		
Drawing Title NORTH STREET, ISLEWORTH		
Drawing Status PROPOSED		
Drawn AN	Approved AC	Date JULY-2023
		Scale 1:500
		Size A4
Dwg No		Rev
-		-



- KEY**
- MICRO-MOBILITY BAY
  - EXISTING PERMIT HOLDERS BAY
  - EXISTING PERMIT HOLDERS / 'PAY TO PARK' BAY
  - EXISTING 'PAY TO PARK' BAY
  - EXISTING BLUE BADGE HOLDER BAY
  - EXISTING ELECTRIC VEHICLE CHARGING OR CAR CLUB BAY
  - EXISTING LOADING ONLY BAY
  - EXISTING MOTOR - CYCLE ONLY BAY
  - EXISTING DOUBLE YELLOW LINES
  - EXISTING SINGLE YELLOW LINE
  - EXISTING RED ROUTE RESTRICTION
  - 1 POST / SIGN SCHEDULE NUMBER

Rev	Date	Description
Jefferson Nwokeoma Assistant Director of Traffic, Transport & Parking Hounslow House, 7 Bath Road, Hounslow, TW3 3EB		
Client		
Project		
PROPOSED MICRO-MOBILITY PARKING BAY		
Drawing Title		
RIVERSIDE DRIVE, CHISWICK		
Drawing Status		
PROPOSED		
Drawn	Approved	Date
AN	AC	JULY-2023
Scale	Size	
1:1000	A4	
Dwg No		Rev
-		-



**KEY**

- MICRO-MOBILITY BAY
- EXISTING PERMIT HOLDERS BAY
- EXISTING PERMIT HOLDERS / 'PAY TO PARK' BAY
- EXISTING 'PAY TO PARK' BAY
- EXISTING BLUE BADGE HOLDER BAY
- EXISTING ELECTRIC VEHICLE CHARGING OR CAR CLUB BAY
- EXISTING LOADING ONLY BAY
- EXISTING MOTOR - CYCLE ONLY BAY
- EXISTING DOUBLE YELLOW LINES
- EXISTING SINGLE YELLOW LINE
- EXISTING RED ROUTE RESTRICTION
- 1 POST / SIGN SCHEDULE NUMBER

Rev	Date	Description

Jefferson Nwokeoma  
 Assistant Director of Traffic, Transport & Parking  
 Hounslow House, 7 Bath Road,  
 Hounslow, TW3 3EB

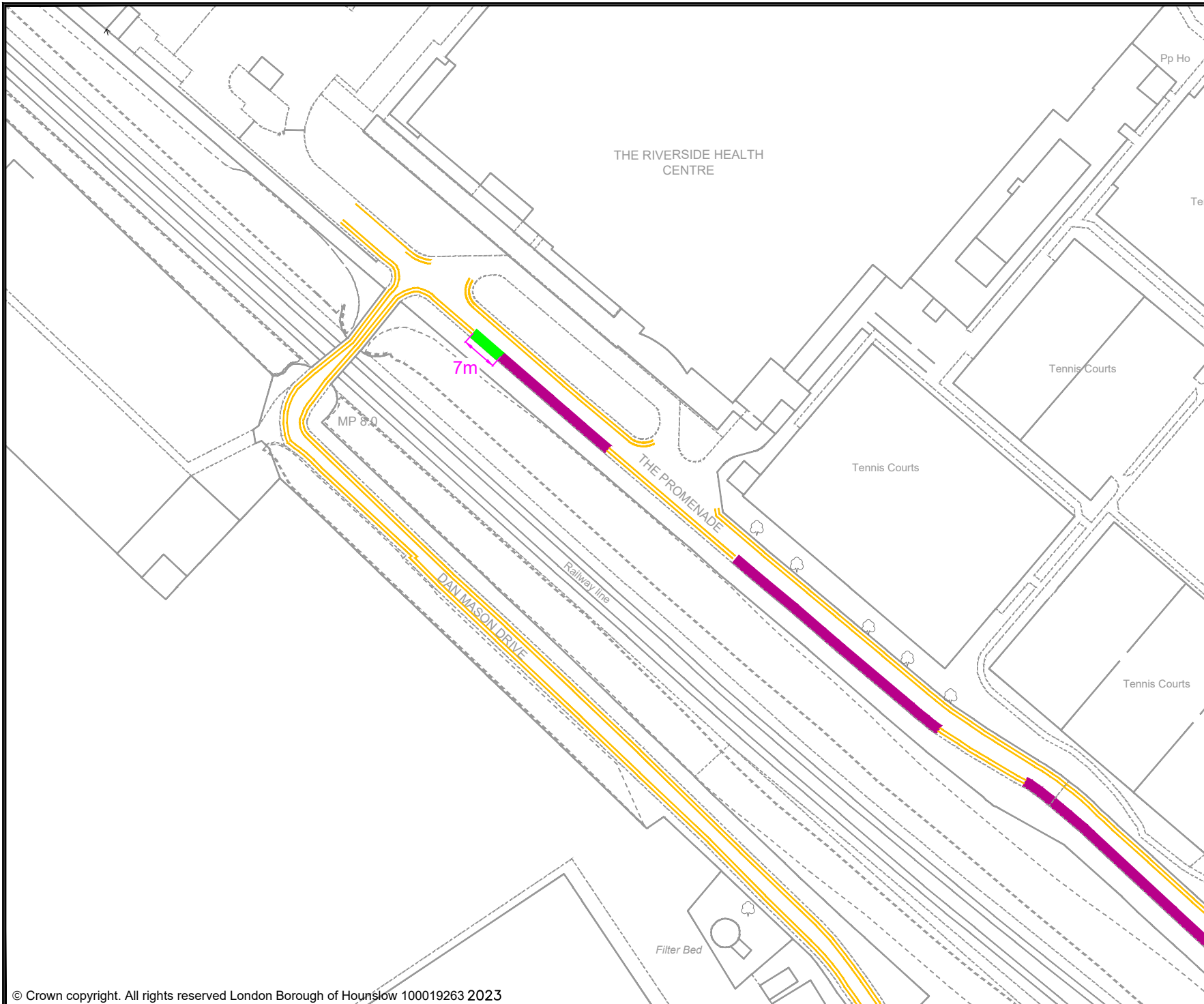
Client

Project  
**PROPOSED MICRO-MOBILITY PARKING BAY**

Drawing Title  
**STATION ROAD, BRENTFORD**

Drawing Status  
**PROPOSED**

Drawn	Approved	Date	Scale	Size
AN	AC	JULY-2023	1:500	A4
Dwg No				Rev
-				-



- KEY**
- MICRO-MOBILITY BAY
  - EXISTING PERMIT HOLDERS BAY
  - EXISTING PERMIT HOLDERS / 'PAY TO PARK' BAY
  - EXISTING 'PAY TO PARK' BAY
  - EXISTING BLUE BADGE HOLDER BAY
  - EXISTING ELECTRIC VEHICLE CHARGING OR CAR CLUB BAY
  - EXISTING LOADING ONLY BAY
  - EXISTING MOTOR - CYCLE ONLY BAY
  - EXISTING DOUBLE YELLOW LINES
  - EXISTING SINGLE YELLOW LINE
  - EXISTING RED ROUTE RESTRICTION
  - 1 POST / SIGN SCHEDULE NUMBER

Rev	Date	Description

Jefferson Nwokeoma  
 Assistant Director of Traffic, Transport & Parking  
 Hounslow House, 7 Bath Road,  
 Hounslow, TW3 3EB

Client

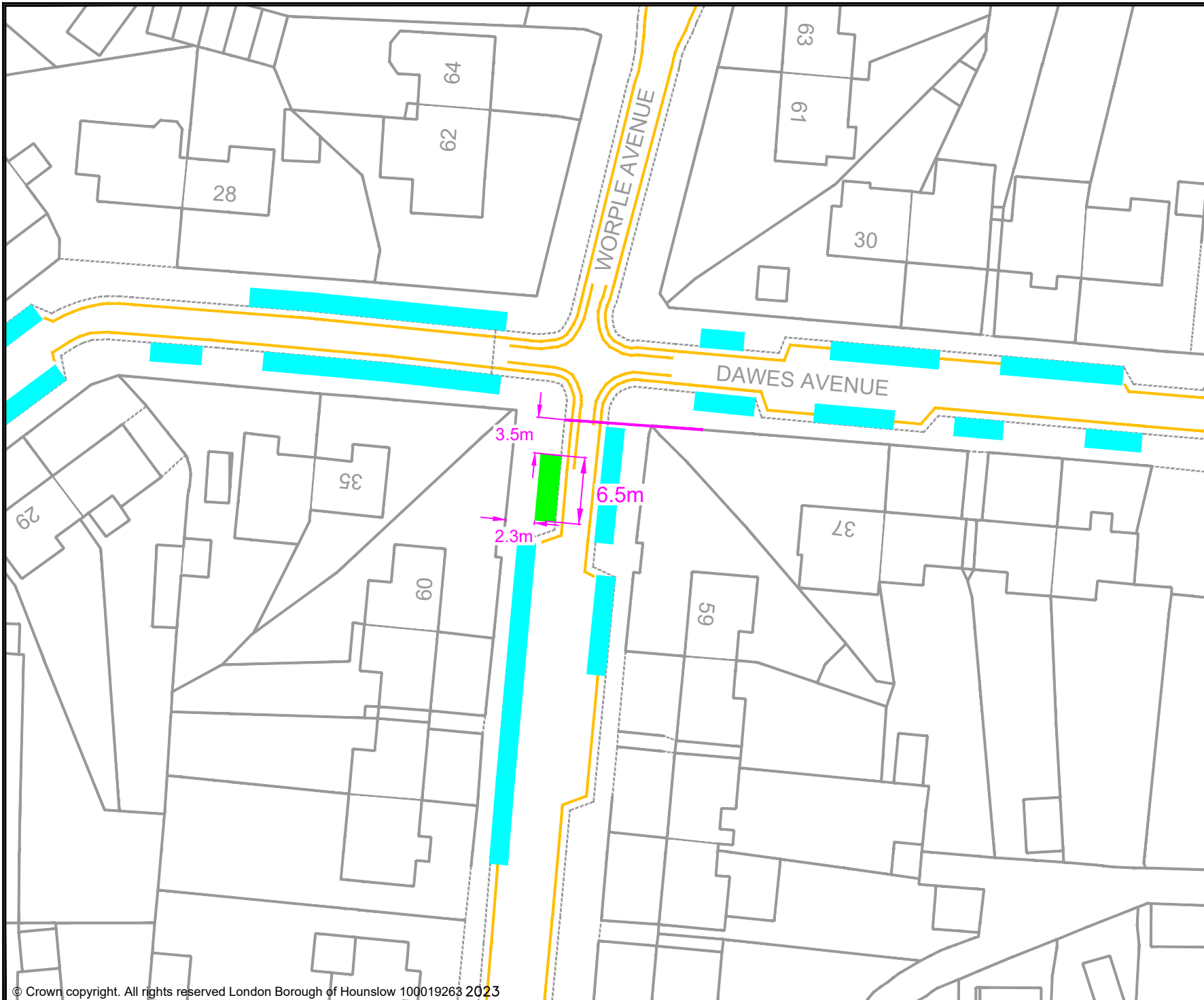
**London Borough  
of Hounslow**

Project  
**PROPOSED MICRO-MOBILITY  
 PARKING BAY**

Drawing Title  
**THE PROMENADE, CHISWICK**

Drawing Status  
**PROPOSED**

Drawn	Approved	Date	Scale	Size
AN	AC	JULY-2023	1:1000	A4
Dwg No				Rev
-				-



- KEY**
- MICRO-MOBILITY BAY
  - EXISTING PERMIT HOLDERS BAY
  - EXISTING PERMIT HOLDERS / 'PAY TO PARK' BAY
  - EXISTING 'PAY TO PARK' BAY
  - EXISTING BLUE BADGE HOLDER BAY
  - EXISTING ELECTRIC VEHICLE CHARGING OR CAR CLUB BAY
  - EXISTING LOADING ONLY BAY
  - EXISTING MOTOR - CYCLE ONLY BAY
  - EXISTING DOUBLE YELLOW LINES
  - EXISTING SINGLE YELLOW LINE
  - EXISTING RED ROUTE RESTRICTION
  - 1 POST / SIGN SCHEDULE NUMBER

Rev	Date	Description
<small>Jefferson Nwokeoma Assistant Director of Traffic, Transport &amp; Parking Hounslow House, 7 Bath Road, Hounslow, TW3 3EB</small>		
<b>Client</b> 		
<b>Project</b> PROPOSED MICRO-MOBILITY PARKING BAY		
<b>Drawing Title</b> WORPLE AVENUE, ISLEWORTH		
<b>Drawing Status</b> PROPOSED		
Drawn AN	Approved AC	Date JULY-2023
		Scale 1:500
		Size A4
Dwg No -		Rev -