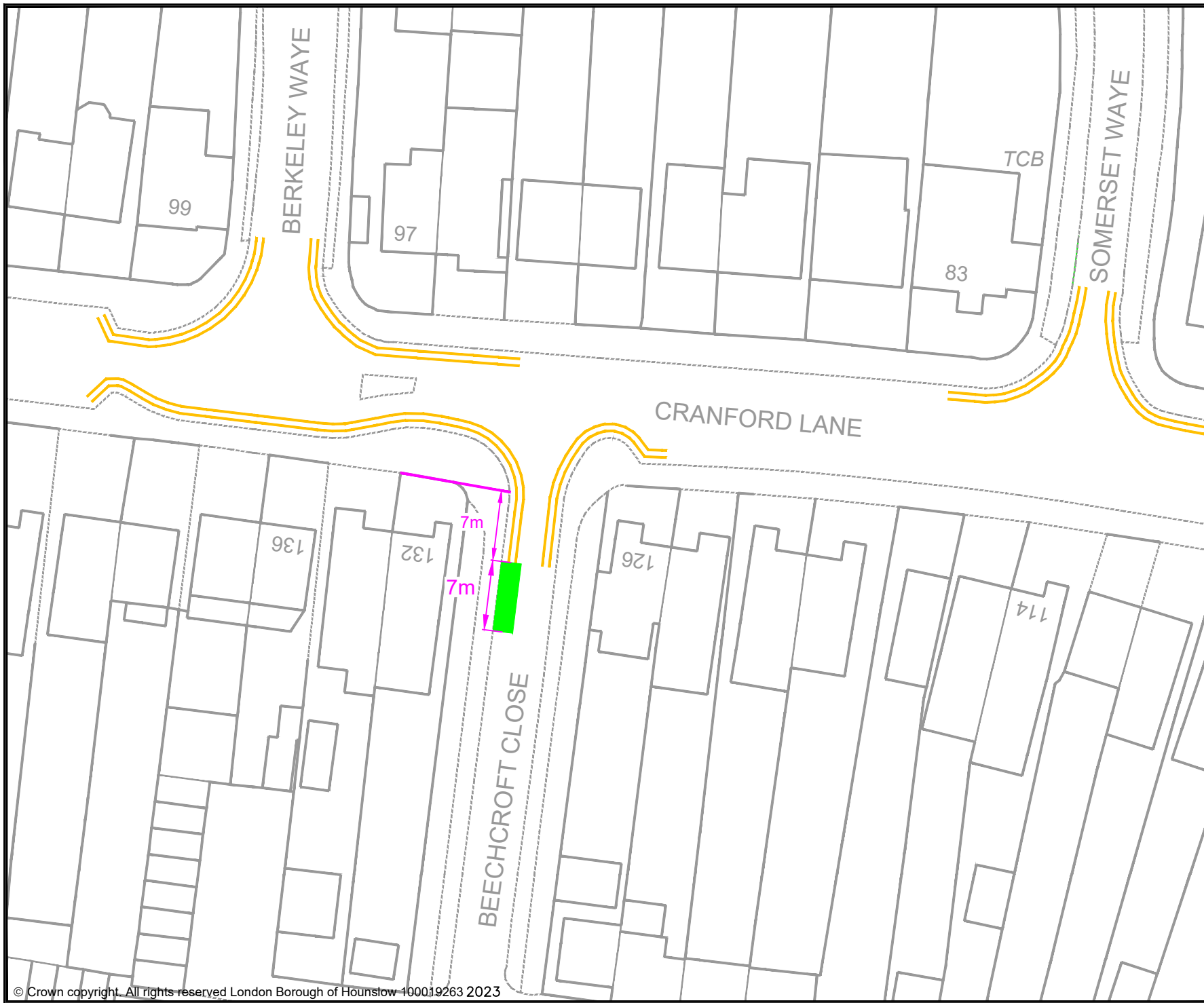













Appendix 9 – Proposed micromobility locations within the Heston West Ward

For the Heston West ward, there are a total of 9 micromobility locations proposed. All bays are proposed on the carriageway unless otherwise identified in the location description.

Street Name	Location Description	Length of Bay
<u>Brabazon Road, adjacent to No. 174 Brabazon Road</u>	Section of unrestricted footway on the south side of Brabazon Road, outside Nos. 164-170 Brabazon Road	7 metres (of footway)
<u>Beechcroft Close, adjacent to No. 132 Cranford Lane</u>	Section of unrestricted carriageway on the west side of Beechcroft Close, south of the junction with Cranford Lane	7 metres (of unrestricted carriageway)
<u>Court Road, adjacent to No. 91 Court Road</u>	Section of unrestricted carriageway on the west side of Court Road, north of the junction with Thorncliffe Road	7 metres (of unrestricted carriageway)
<u>Cranford Lane, east of Parkway Trading Estate</u>	Section of unrestricted footway on the north side of Cranford Lane, west of the junction with Parkway Trading Estate	6 metres (of footway)
<u>Northfield Road, adjacent to No. 1 Northfield Road</u>	Section of unrestricted carriageway on the west side of Northfield Road (eastern arm), north of the junction with Cranford Lane	7 metres (of unrestricted carriageway)
<u>Raleigh Road, adjacent to No. 271 North Hyde Lane</u>	Section of unrestricted carriageway on the east side of Raleigh Road, north of the junction with North Hyde Lane	7 metres (of unrestricted carriageway)
<u>Ringway, adjacent to No. 180 North Hyde Lane</u>	Section of unrestricted carriageway on the south side of Ringway, west of the junction with North Hyde Lane	7 metres (of unrestricted carriageway)
<u>The Vale, adjacent to No. 38 North Hyde Lane</u>	Section of unrestricted carriageway on the north side of The Vale, west of the junction with North Hyde Lane	5 metres (of unrestricted carriageway)
<u>Wentworth Road, adjacent to No. 376 North Hyde Lane</u>	Section of unrestricted carriageway on the south side of Wentworth Road, west of the junction with North Hyde Lane	6 metres (of unrestricted carriageway)

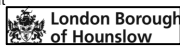



- KEY
-  MICRO-MOBILITY BAY
 -  EXISTING PERMIT HOLDERS BAY
 -  EXISTING PERMIT HOLDERS / 'PAY TO PARK' BAY
 -  EXISTING 'PAY TO PARK' BAY
 -  EXISTING BLUE BADGE HOLDER BAY
 -  EXISTING ELECTRIC VEHICLE CHARGING OR CAR CLUB BAY
 -  EXISTING LOADING ONLY BAY
 -  EXISTING MOTOR - CYCLE ONLY BAY
 -  EXISTING DOUBLE YELLOW LINES
 -  EXISTING SINGLE YELLOW LINE
 -  EXISTING RED ROUTE RESTRICTION

Rev	Date	Description

Jefferson Nwokeoma
 Assistant Director of Traffic, Transport & Parking
 Hounslow House, 7 Bath Road,
 Hounslow, TW3 3EB

Client

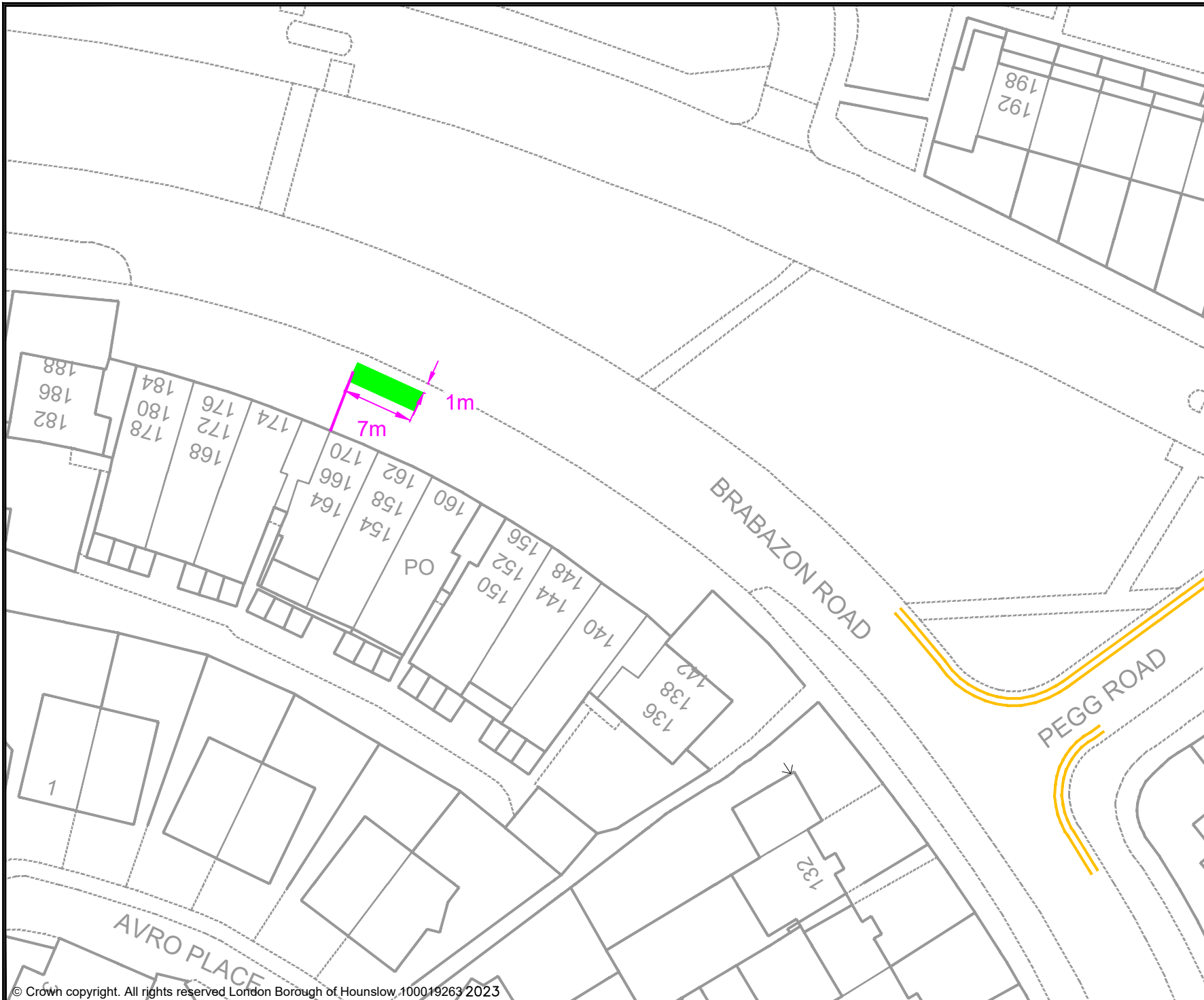
Project
 PROPOSED MICRO-MOBILITY PARKING BAY

Drawing Title
 BEECHCROFT CLOSE, HESTON

Drawing Status
 PROPOSED

Drawn	Approved	Date	Scale	Size
BJ	AH	JULY-2023	1:500	A4

Dwg No	Rev
-	-



- KEY
- MICRO-MOBILITY BAY
 - EXISTING PERMIT HOLDERS BAY
 - EXISTING PERMIT HOLDERS / 'PAY TO PARK' BAY
 - EXISTING 'PAY TO PARK' BAY
 - EXISTING BLUE BADGE HOLDER BAY
 - EXISTING ELECTRIC VEHICLE CHARGING OR CAR CLUB BAY
 - EXISTING LOADING ONLY BAY
 - EXISTING MOTOR - CYCLE ONLY BAY
 - EXISTING DOUBLE YELLOW LINES
 - EXISTING SINGLE YELLOW LINE
 - EXISTING RED ROUTE RESTRICTION

Rev	Date	Description

Jefferson Nwokeoma
 Assistant Director of Traffic, Transport & Parking
 Hounslow House, 7 Bath Road,
 Hounslow, TW3 3EB

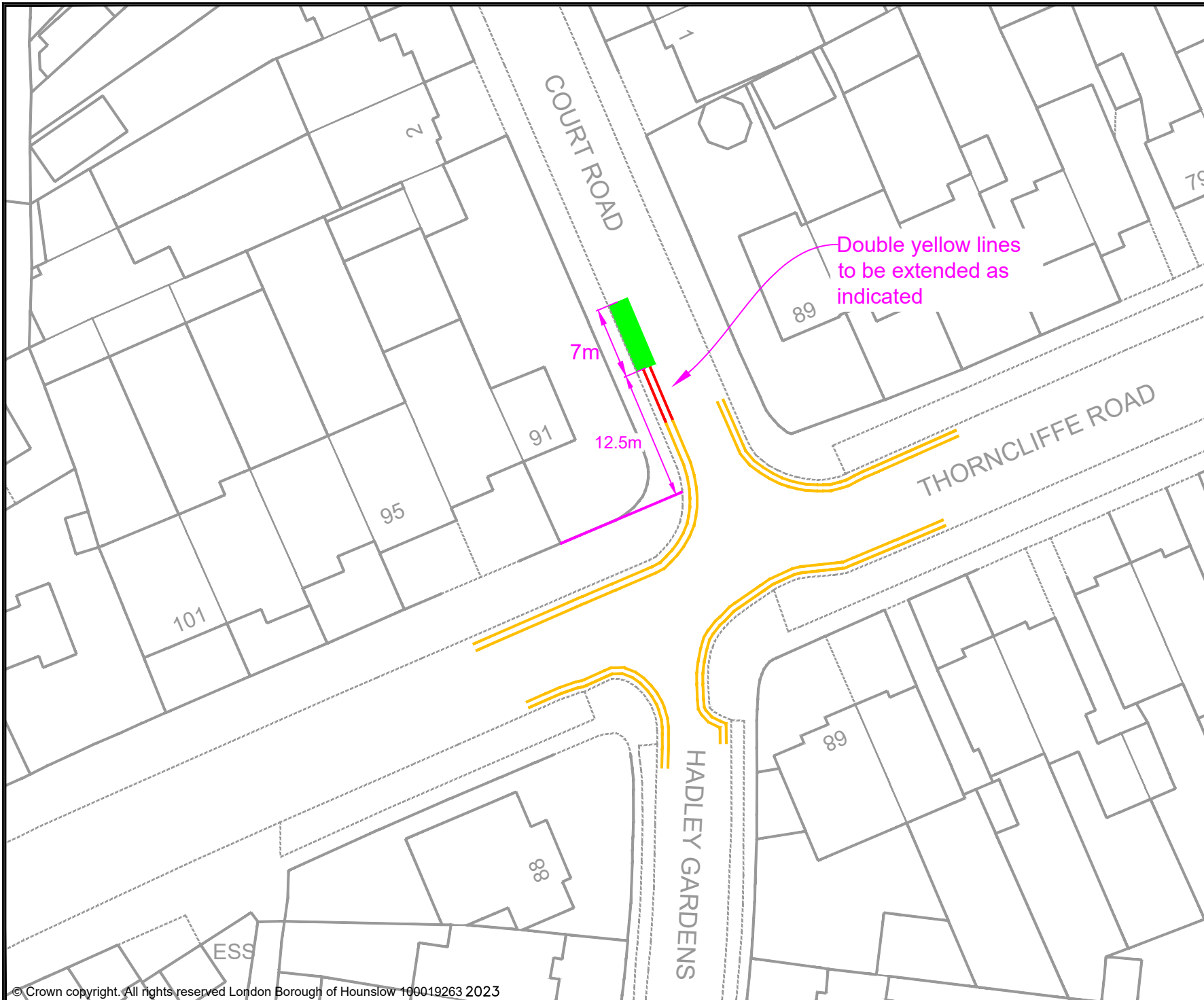
Client 	
------------	--

Project
 PROPOSED MICRO-MOBILITY PARKING BAY

Drawing Title
 BRABAZON ROAD, HESTON (BY PEGG ROAD)

Drawing Status
 PROPOSED

Drawn	Approved	Date	Scale	Size
BJ	AH	JULY-2023	1:500	A4
Dwg No				Rev
-				-



- KEY
- MICRO-MOBILITY BAY
 - EXISTING PERMIT HOLDERS BAY
 - EXISTING PERMIT HOLDERS / 'PAY TO PARK' BAY
 - EXISTING 'PAY TO PARK' BAY
 - EXISTING BLUE BADGE HOLDER BAY
 - EXISTING ELECTRIC VEHICLE CHARGING OR CAR CLUB BAY
 - EXISTING LOADING ONLY BAY
 - EXISTING MOTOR - CYCLE ONLY BAY
 - EXISTING DOUBLE YELLOW LINES
 - EXISTING SINGLE YELLOW LINE
 - EXISTING RED ROUTE RESTRICTION

Rev	Date	Description

Jefferson Nwokeoma
 Assistant Director of Traffic, Transport & Parking
 Hounslow House, 7 Bath Road,
 Hounslow, TW3 3EB

Client

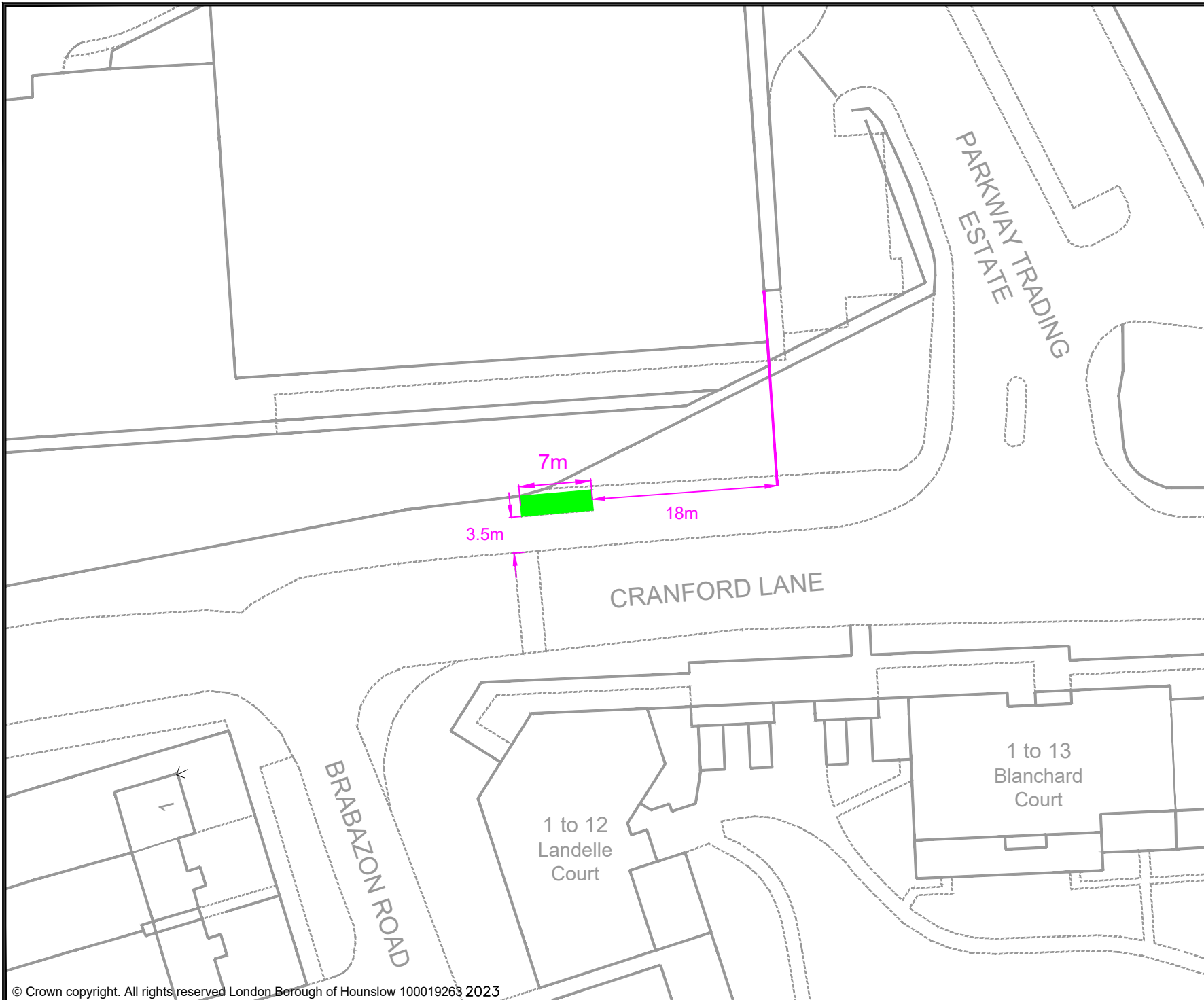
Project
 PROPOSED MICRO-MOBILITY PARKING BAY

Drawing Title
 COURT ROAD, HESTON

Drawing Status
 PROPOSED

Drawn	Approved	Date	Scale	Size
BJ	AH	JULY-2023	1:500	A4

Dwg No	Rev
-	-



- KEY
- MICRO-MOBILITY BAY
 - EXISTING PERMIT HOLDERS BAY
 - EXISTING PERMIT HOLDERS / 'PAY TO PARK' BAY
 - EXISTING 'PAY TO PARK' BAY
 - EXISTING BLUE BADGE HOLDER BAY
 - EXISTING ELECTRIC VEHICLE CHARGING OR CAR CLUB BAY
 - EXISTING LOADING ONLY BAY
 - EXISTING MOTOR - CYCLE ONLY BAY
 - EXISTING DOUBLE YELLOW LINES
 - EXISTING SINGLE YELLOW LINE
 - EXISTING RED ROUTE RESTRICTION

Rev	Date	Description

Jefferson Nwokeoma
 Assistant Director of Traffic, Transport & Parking
 Hounslow House, 7 Bath Road,
 Hounslow, TW3 3EB

Client

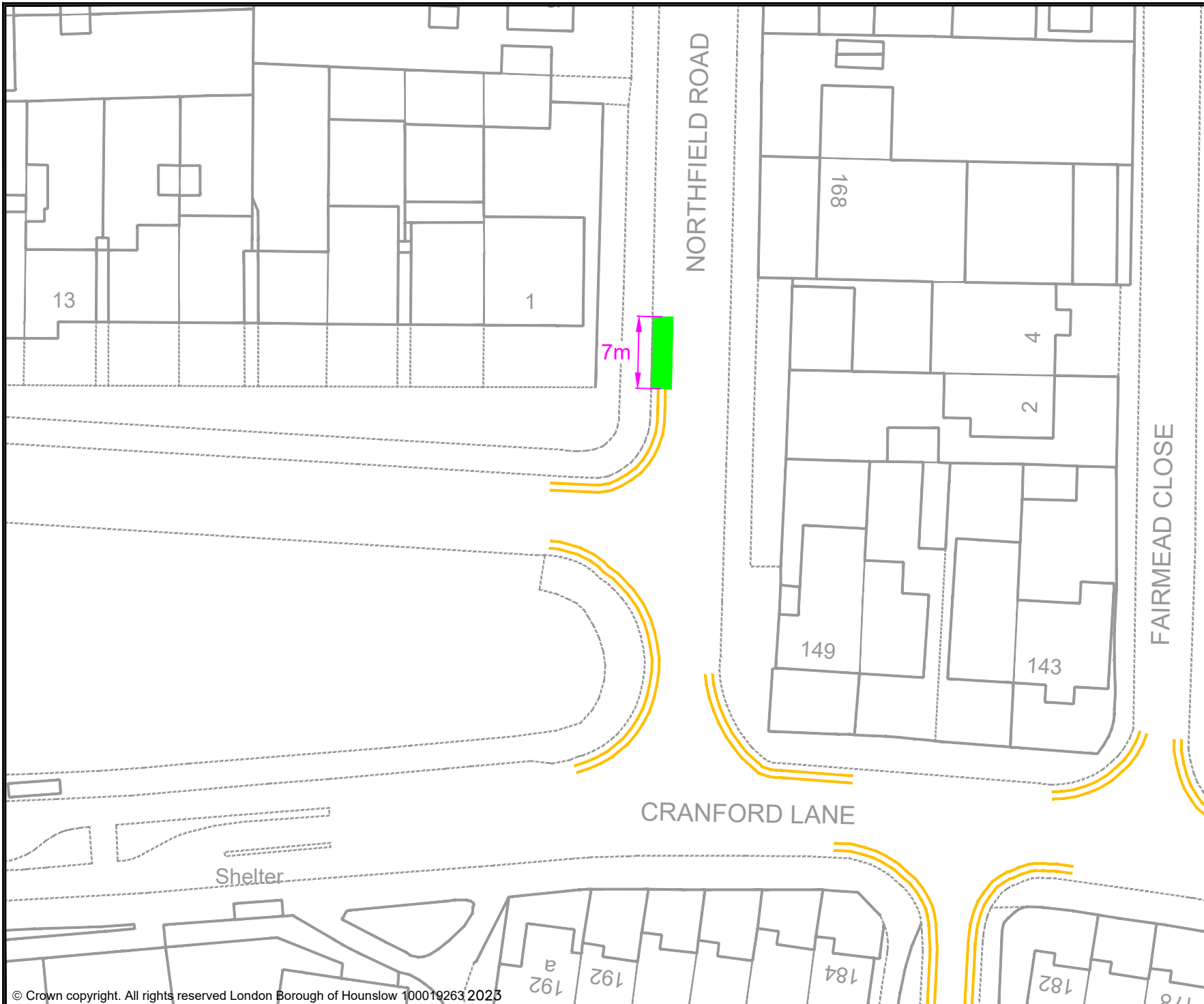
Project
 PROPOSED MICRO-MOBILITY PARKING BAY

Drawing Title
 CRANFORD LANE, CRANFORD

Drawing Status
 PROPOSED

Drawn	Approved	Date	Scale	Size
BJ	AH	JULY-2023	1:500	A4

Dwg No	Rev
-	-



- KEY**
- MICRO-MOBILITY BAY
 - EXISTING PERMIT HOLDERS BAY
 - EXISTING PERMIT HOLDERS / 'PAY TO PARK' BAY
 - EXISTING 'PAY TO PARK' BAY
 - EXISTING BLUE BADGE HOLDER BAY
 - EXISTING ELECTRIC VEHICLE CHARGING OR CAR CLUB BAY
 - EXISTING LOADING ONLY BAY
 - EXISTING MOTOR - CYCLE ONLY BAY
 - EXISTING DOUBLE YELLOW LINES
 - EXISTING SINGLE YELLOW LINE
 - EXISTING RED ROUTE RESTRICTION

Rev	Date	Description

Jefferson Nwokeoma
 Assistant Director of Traffic, Transport & Parking
 Hounslow House, 7 Bath Road,
 Hounslow, TW3 3EB

Client

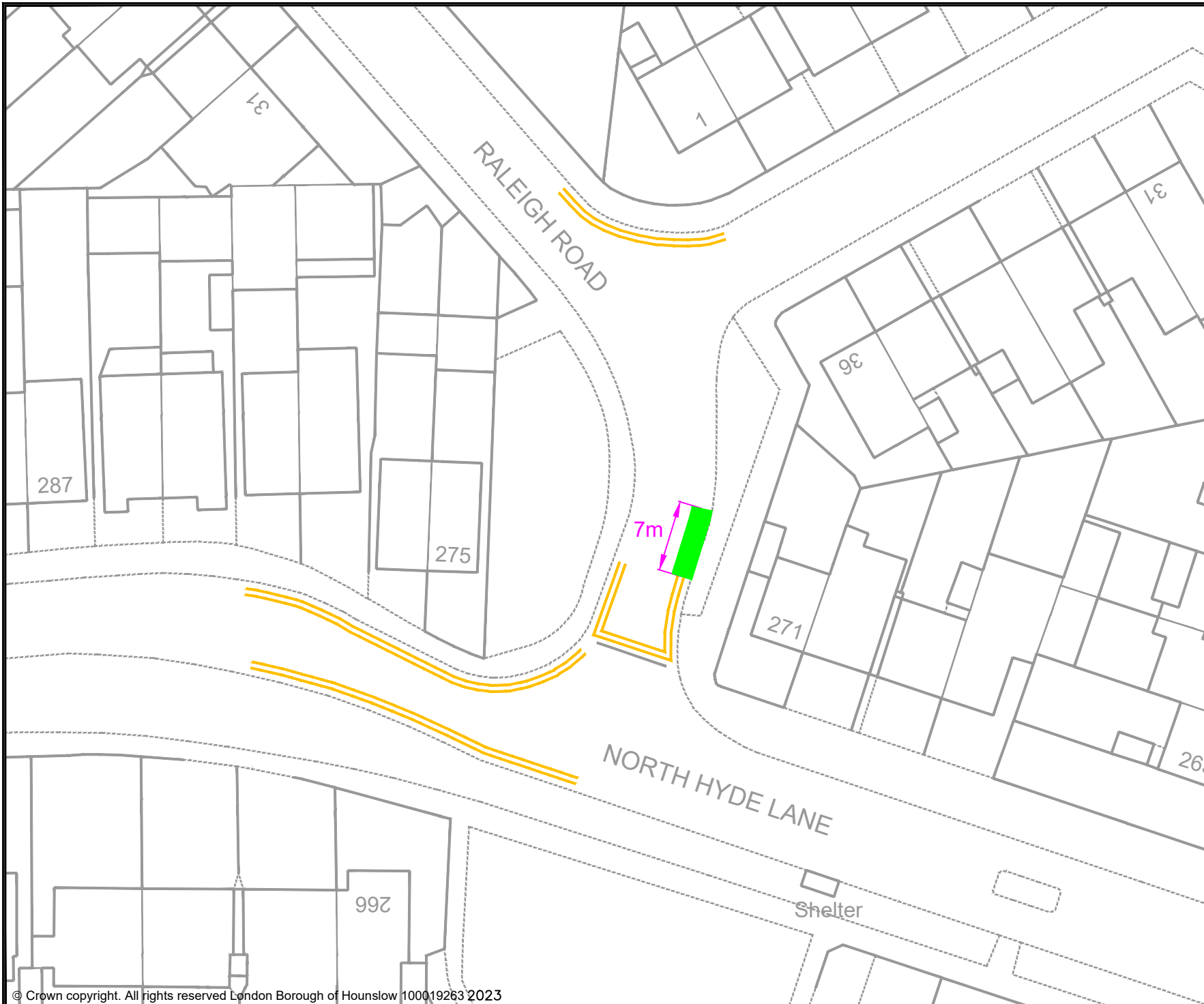
**London Borough
of Hounslow**

Project
 PROPOSED MICRO-MOBILITY PARKING BAY

Drawing Title
 NORTHFIELD ROAD, HESTON

Drawing Status
 PROPOSED

Drawn	Approved	Date	Scale	Size
BJ	AH	JULY-2023	1:500	A4
Dwg No				Rev
-				-



- KEY
- MICRO-MOBILITY BAY
 - EXISTING PERMIT HOLDERS BAY
 - EXISTING PERMIT HOLDERS / 'PAY TO PARK' BAY
 - EXISTING 'PAY TO PARK' BAY
 - EXISTING BLUE BADGE HOLDER BAY
 - EXISTING ELECTRIC VEHICLE CHARGING OR CAR CLUB BAY
 - EXISTING LOADING ONLY BAY
 - EXISTING MOTOR - CYCLE ONLY BAY
 - EXISTING DOUBLE YELLOW LINES
 - EXISTING SINGLE YELLOW LINE
 - EXISTING RED ROUTE RESTRICTION

Rev	Date	Description

Jefferson Nwokeoma
 Assistant Director of Traffic, Transport & Parking
 Hounslow House, 7 Bath Road,
 Hounslow, TW3 3EB

Client

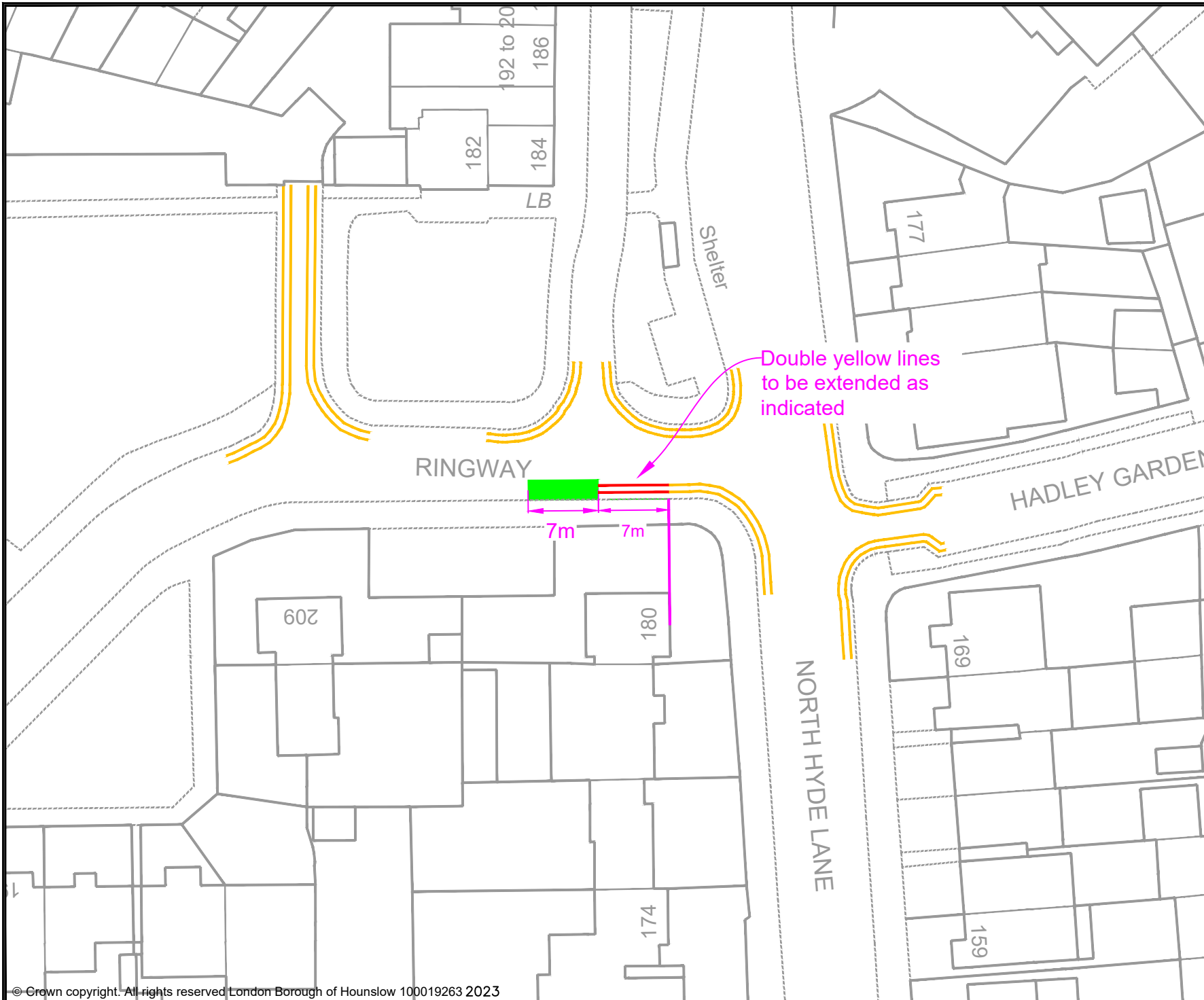
London Borough
of Hounslow

Project
 PROPOSED MICRO-MOBILITY PARKING BAY

Drawing Title
 RALEIGH ROAD, HESTON

Drawing Status
 PROPOSED

Drawn	Approved	Date	Scale	Size
BJ	AH	JULY-2023	1:500	A4
Dwg No				Rev
-				-



- KEY
- MICRO-MOBILITY BAY
 - EXISTING PERMIT HOLDERS BAY
 - EXISTING PERMIT HOLDERS / 'PAY TO PARK' BAY
 - EXISTING 'PAY TO PARK' BAY
 - EXISTING BLUE BADGE HOLDER BAY
 - EXISTING ELECTRIC VEHICLE CHARGING OR CAR CLUB BAY
 - EXISTING LOADING ONLY BAY
 - EXISTING MOTOR - CYCLE ONLY BAY
 - EXISTING DOUBLE YELLOW LINES
 - EXISTING SINGLE YELLOW LINE
 - EXISTING RED ROUTE RESTRICTION

Rev	Date	Description

Jefferson Nwokeoma
 Assistant Director of Traffic, Transport & Parking
 Hounslow House, 7 Bath Road,
 Hounslow, TW3 3EB

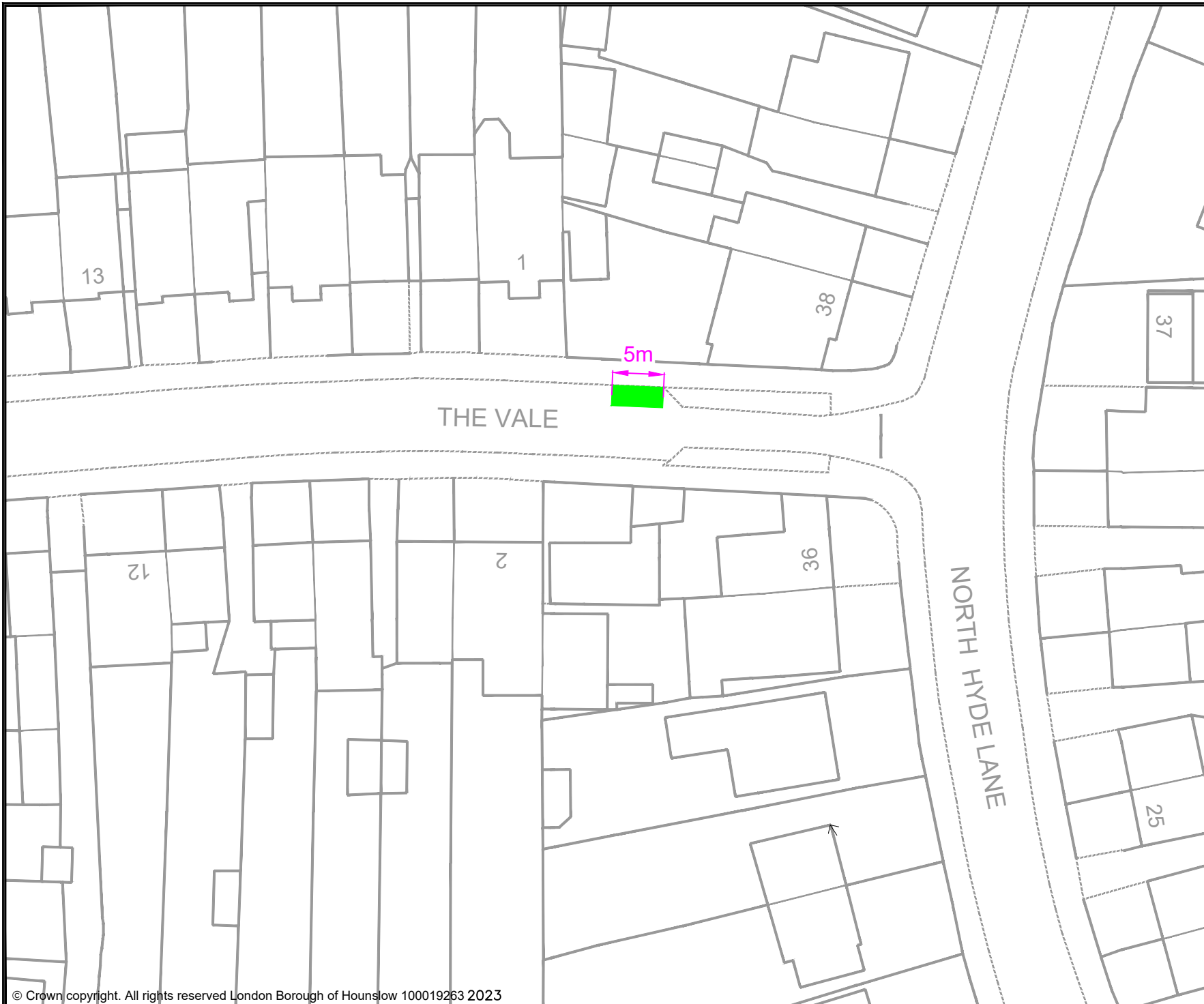
Client

Project
 PROPOSED MICRO-MOBILITY PARKING BAY

Drawing Title
 RINGWAY, HESTON

Drawing Status
 PROPOSED

Drawn	Approved	Date	Scale	Size
BJ	AH	JULY-2023	1:500	A4
Dwg No				Rev
-				-



- KEY
- MICRO-MOBILITY BAY
 - EXISTING PERMIT HOLDERS BAY
 - EXISTING PERMIT HOLDERS / 'PAY TO PARK' BAY
 - EXISTING 'PAY TO PARK' BAY
 - EXISTING BLUE BADGE HOLDER BAY
 - EXISTING ELECTRIC VEHICLE CHARGING OR CAR CLUB BAY
 - EXISTING LOADING ONLY BAY
 - EXISTING MOTOR - CYCLE ONLY BAY
 - EXISTING DOUBLE YELLOW LINES
 - EXISTING SINGLE YELLOW LINE
 - EXISTING RED ROUTE RESTRICTION

Rev	Date	Description

Jefferson Nwokeoma
 Assistant Director of Traffic, Transport & Parking
 Hounslow House, 7 Bath Road,
 Hounslow, TW3 3EB

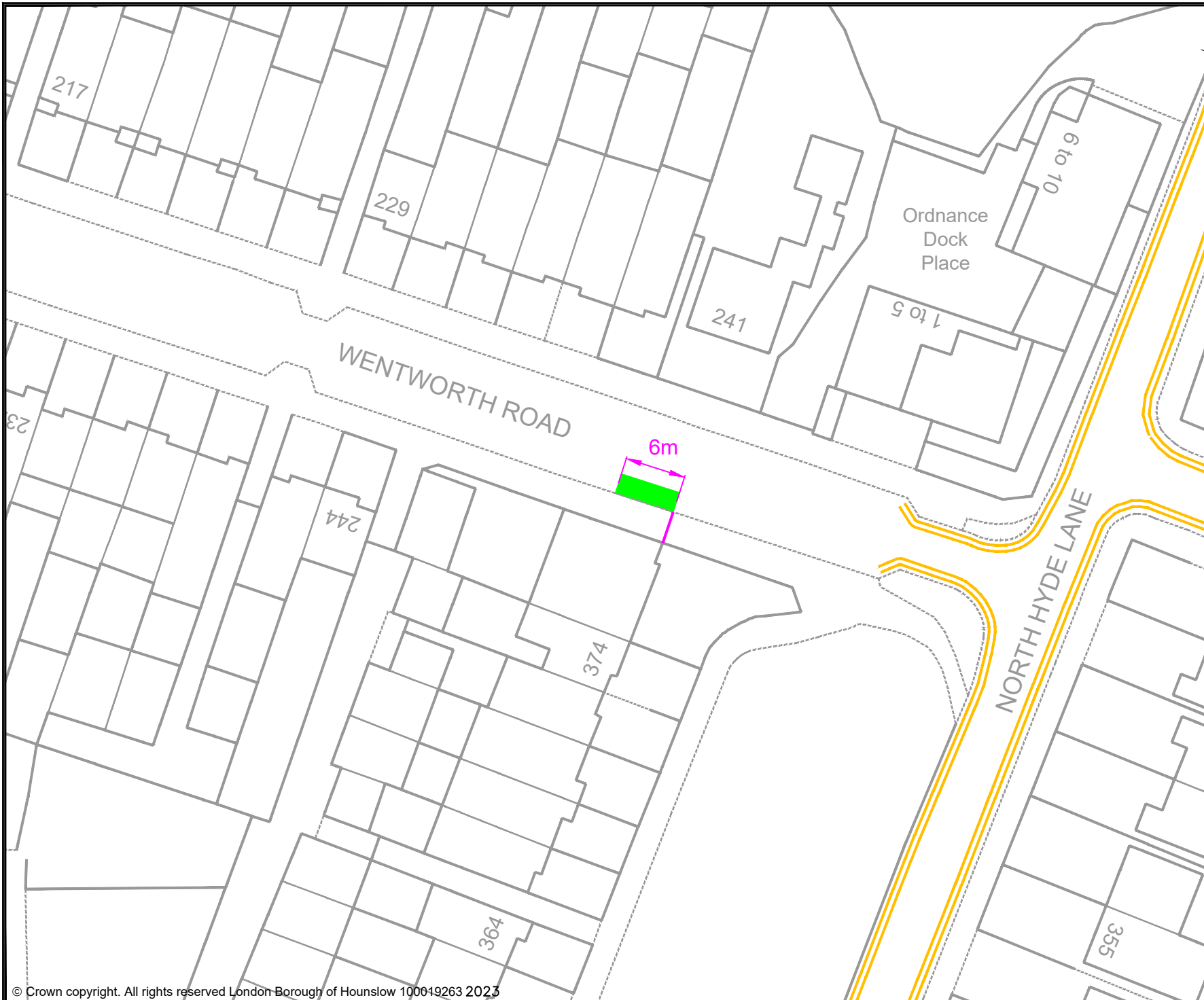
Client

Project
 PROPOSED MICRO-MOBILITY PARKING BAY

Drawing Title
 THE VALE, HESTON

Drawing Status
 PROPOSED

Drawn	Approved	Date	Scale	Size
BJ	AH	JULY-2023	1:500	A4
Dwg No				Rev
-				-



- KEY
- MICRO-MOBILITY BAY
 - EXISTING PERMIT HOLDERS BAY
 - EXISTING PERMIT HOLDERS / 'PAY TO PARK' BAY
 - EXISTING 'PAY TO PARK' BAY
 - EXISTING BLUE BADGE HOLDER BAY
 - EXISTING ELECTRIC VEHICLE CHARGING OR CAR CLUB BAY
 - EXISTING LOADING ONLY BAY
 - EXISTING MOTOR - CYCLE ONLY BAY
 - EXISTING DOUBLE YELLOW LINES
 - EXISTING SINGLE YELLOW LINE
 - EXISTING RED ROUTE RESTRICTION

Rev	Date	Description

Jefferson Nwokeoma
 Assistant Director of Traffic, Transport & Parking
 Hounslow House, 7 Bath Road,
 Hounslow, TW3 3EB

Client

Project
 PROPOSED MICRO-MOBILITY PARKING BAY

Drawing Title
 WENTWORTH ROAD, HESTON

Drawing Status
 PROPOSED

Drawn	Approved	Date	Scale	Size
BJ	AH	JULY-2023	1:500	A4

Dwg No	Rev