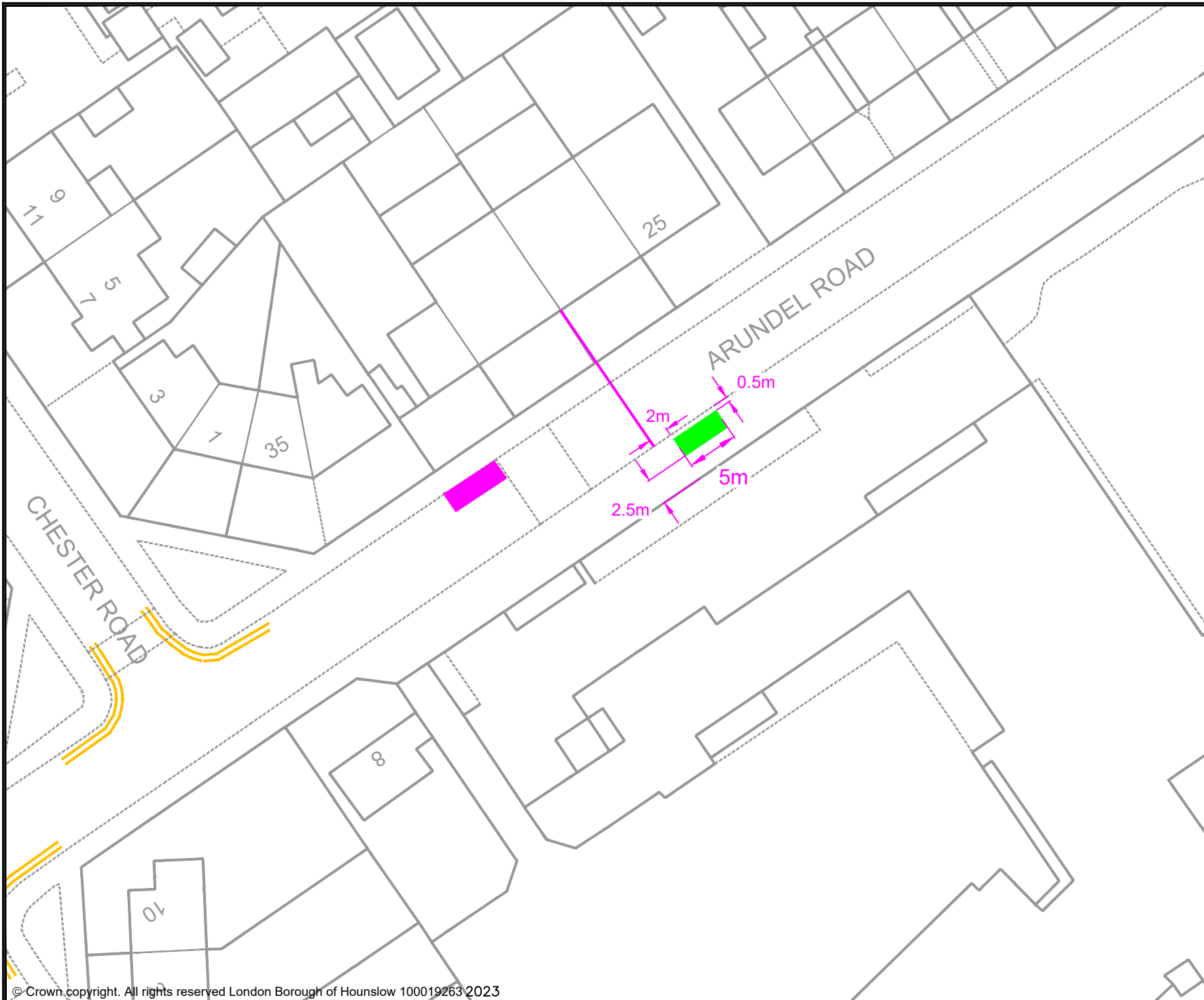


Appendix 6 – Proposed micromobility locations within the Cranford Ward

For the Cranford ward, there are a total of 12 micromobility locations proposed. All bays are proposed on the carriageway unless otherwise identified in the location description.

Street Name	Location Description	Length of Bay
Arundel Road, adjacent to Beavers Primary School	Section of unrestricted footway on the south side of Arundel Road, opposite No. 27 Arundel Road	5 metres (of footway)
Bath Road (A4) (access road) junction with Rectory Road	Section of unrestricted carriageway on the south side of Bath Road (access road), west of the junction with Rectory Road	7 metres (of unrestricted carriageway)
Berkeley Avenue junction with Bath Road (A4)	Section of unrestricted footway outside No. 728 Bath Road, south of the junction with Bath Road	5 metres (of footway)
Chaucer Avenue junction with Woodfield Road	Section of unrestricted footway at the junction with Chaucer Avenue and Woodfield Road	6 metres (of footway)
Clevedon Gardens, adjacent to No. 622 Bath Road	Section of unrestricted carriageway on the east side of Clevedon Gardens, south of the junction with Bath Road	7 metres (of unrestricted carriageway)
Firs Drive, adjacent to Nos. 1-75 Pine Tree Close	Section of unrestricted carriageway on the west side of Firs Drive, north of the junction with Bath Road	7 metres (of unrestricted carriageway)
Green Lane, adjacent to Heathrow International Trading Estate	Section of unrestricted footway on the west side of Green Lane, adjacent to Heathrow International Trading Estate	7 metres (of footway)
Great South West Road (access road), outside No. 97	Section of unrestricted carriageway on the north side of Great South West Road (access road), east of the junction with Grantley Road	7 metres (of unrestricted carriageway)
Hawthorn Close, adjacent to No. 65 High Street	Section of unrestricted carriageway on the west side of Hawthorn Close, south of the junction with High Street	7 metres (of unrestricted carriageway)
Legrace Avenue, adjacent to Nos. 448-450 Bath Road	Section of unrestricted carriageway on the west side of Legrace Avenue, south of the junction with Bath Road	7 metres (of unrestricted carriageway)
Mornington Crescent, adjacent to No. 693 Bath Road	Section of unrestricted carriageway on the west side of Mornington Crescent, north of the junction with Bath Road	7 metres (of unrestricted carriageway)
Salisbury Road, adjacent to Beavers Farm Car Park	Section of unrestricted carriageway on the south side of Salisbury Road, north-east of the junction with Beavers Lane	6 metres (of unrestricted carriageway)



- KEY**
- MICRO-MOBILITY BAY
 - EXISTING PERMIT HOLDERS BAY
 - EXISTING PERMIT HOLDERS / 'PAY TO PARK' BAY
 - EXISTING 'PAY TO PARK' BAY
 - EXISTING BLUE BADGE HOLDER BAY
 - EXISTING ELECTRIC VEHICLE CHARGING OR CAR CLUB BAY
 - EXISTING LOADING ONLY BAY
 - EXISTING MOTOR - CYCLE ONLY BAY
 - EXISTING DOUBLE YELLOW LINES
 - EXISTING SINGLE YELLOW LINE
 - EXISTING RED ROUTE RESTRICTION

Rev	Date	Description

Jefferson Nwokeoma
 Assistant Director of Traffic, Transport & Parking
 Hounslow House, 7 Bath Road,
 Hounslow, TW3 3EB

Client

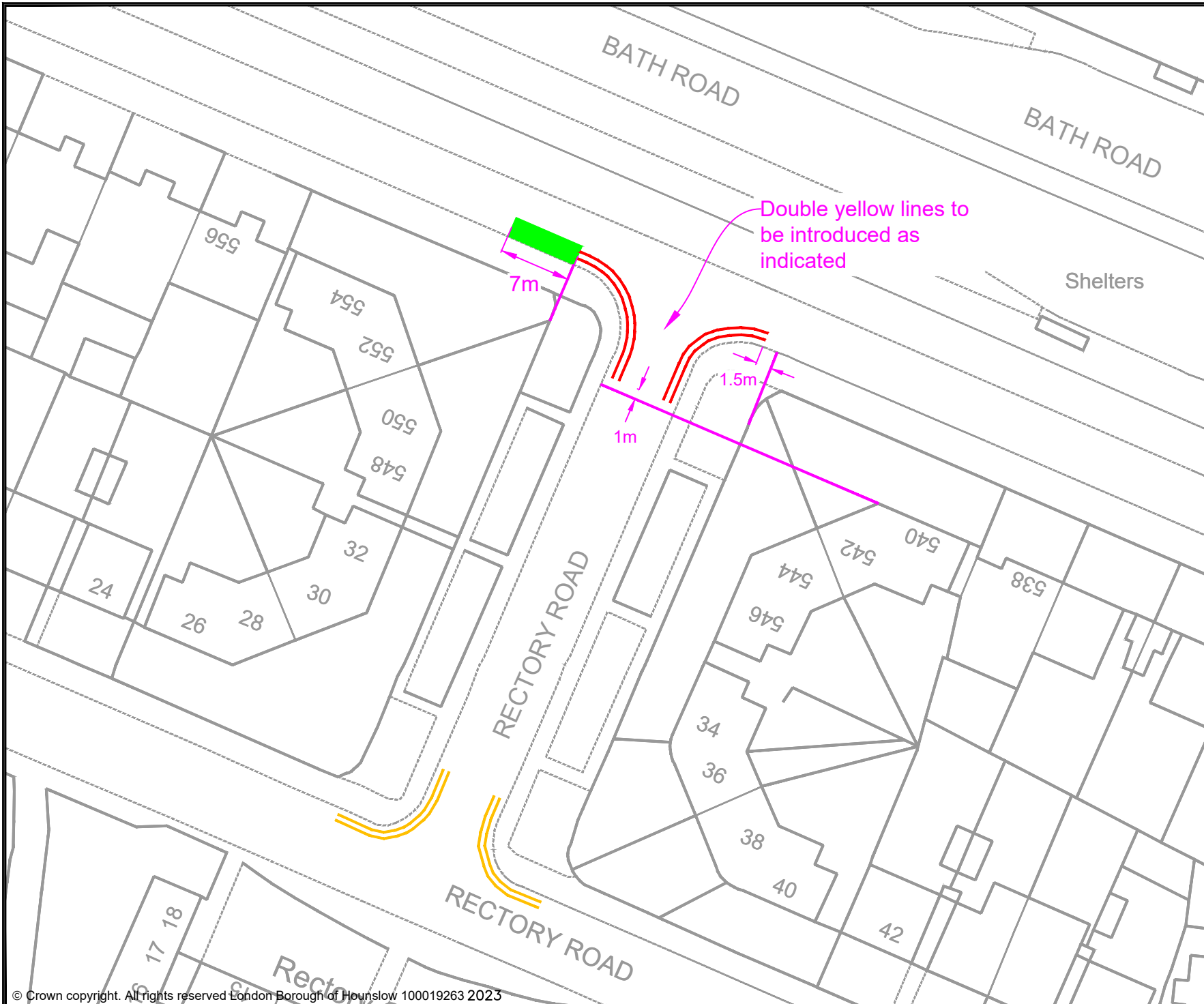
Project
 PROPOSED MICRO-MOBILITY PARKING BAY

Drawing Title
 ARUNDEL ROAD, CRANFORD

Drawing Status
 PROPOSED

Drawn	Approved	Date	Scale	Size
BJ	AH	JULY-2023	1:500	A4

Dwg No	Rev
-	-



- KEY
- MICRO-MOBILITY BAY
 - EXISTING PERMIT HOLDERS BAY
 - EXISTING PERMIT HOLDERS / 'PAY TO PARK' BAY
 - EXISTING 'PAY TO PARK' BAY
 - EXISTING BLUE BADGE HOLDER BAY
 - EXISTING ELECTRIC VEHICLE CHARGING OR CAR CLUB BAY
 - EXISTING LOADING ONLY BAY
 - EXISTING MOTOR - CYCLE ONLY BAY
 - EXISTING DOUBLE YELLOW LINES
 - EXISTING SINGLE YELLOW LINE
 - EXISTING RED ROUTE RESTRICTION

Rev	Date	Description

Jefferson Nwokeoma
 Assistant Director of Traffic, Transport & Parking
 Hounslow House, 7 Bath Road,
 Hounslow, TW3 3EB

Client

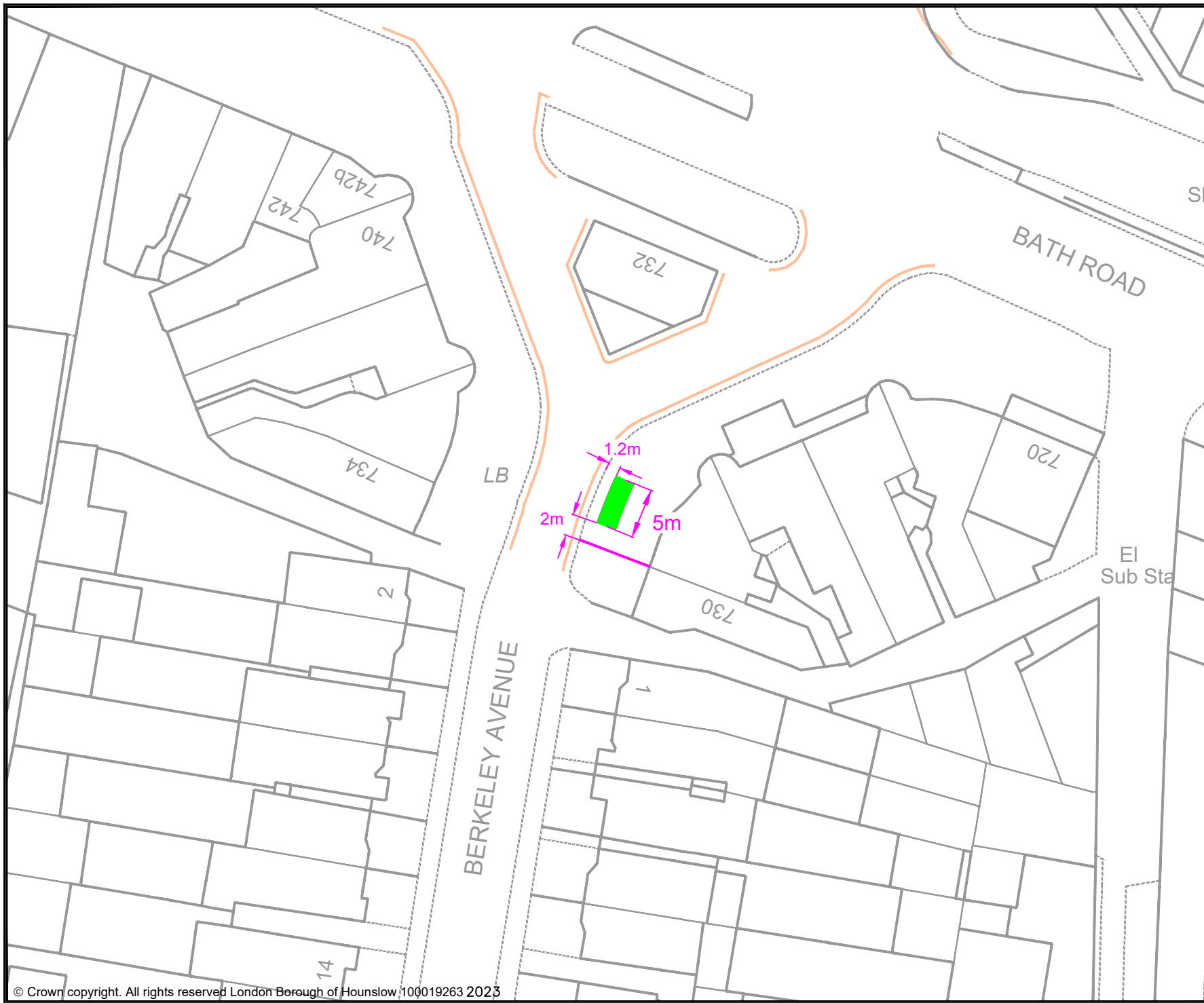
Project
 PROPOSED MICRO-MOBILITY PARKING BAY

Drawing Title
 BATH ROAD (ACCESS ROAD), CRANFORD (BY RECTORY ROAD)

Drawing Status
 PROPOSED

Drawn	Approved	Date	Scale	Size
BJ	AH	JULY-2023	1:500	A4

Dwg No	Rev
-	-



- KEY
- MICRO-MOBILITY BAY
 - EXISTING PERMIT HOLDERS BAY
 - EXISTING PERMIT HOLDERS / 'PAY TO PARK' BAY
 - EXISTING 'PAY TO PARK' BAY
 - EXISTING BLUE BADGE HOLDER BAY
 - EXISTING ELECTRIC VEHICLE CHARGING OR CAR CLUB BAY
 - EXISTING LOADING ONLY BAY
 - EXISTING MOTOR - CYCLE ONLY BAY
 - EXISTING DOUBLE YELLOW LINES
 - EXISTING SINGLE YELLOW LINE
 - EXISTING RED ROUTE RESTRICTION

Rev	Date	Description

Jefferson Nwokeoma
 Assistant Director of Traffic, Transport & Parking
 Hounslow House, 7 Bath Road,
 Hounslow, TW3 3EB

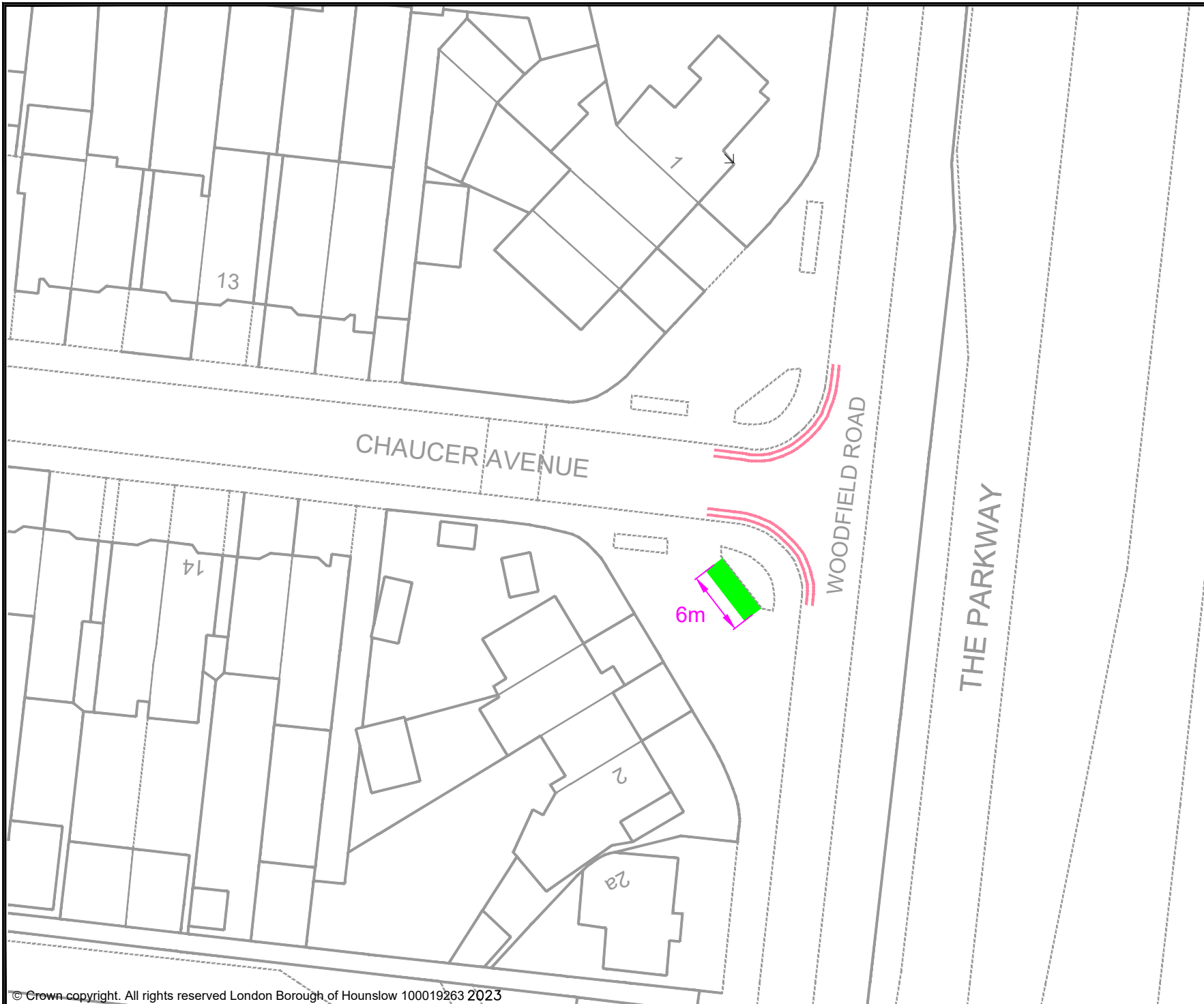
Client

Project
 PROPOSED MICRO-MOBILITY PARKING BAY

Drawing Title
 BERKELEY AVENUE, CRANFORD

Drawing Status
 PROPOSED

Drawn	Approved	Date	Scale	Size
BJ	AH	JULY-2023	1:500	A4
Dwg No				Rev
-				-



- KEY**
- MICRO-MOBILITY BAY
 - EXISTING PERMIT HOLDERS BAY
 - EXISTING PERMIT HOLDERS / 'PAY TO PARK' BAY
 - EXISTING 'PAY TO PARK' BAY
 - EXISTING BLUE BADGE HOLDER BAY
 - EXISTING ELECTRIC VEHICLE CHARGING OR CAR CLUB BAY
 - EXISTING LOADING ONLY BAY
 - EXISTING MOTOR - CYCLE ONLY BAY
 - EXISTING DOUBLE YELLOW LINES
 - EXISTING SINGLE YELLOW LINE
 - EXISTING RED ROUTE RESTRICTION

Rev	Date	Description

Jefferson Nwokeoma
 Assistant Director of Traffic, Transport & Parking
 Hounslow House, 7 Bath Road,
 Hounslow, TW3 3EB

Client 	
-------------------	--

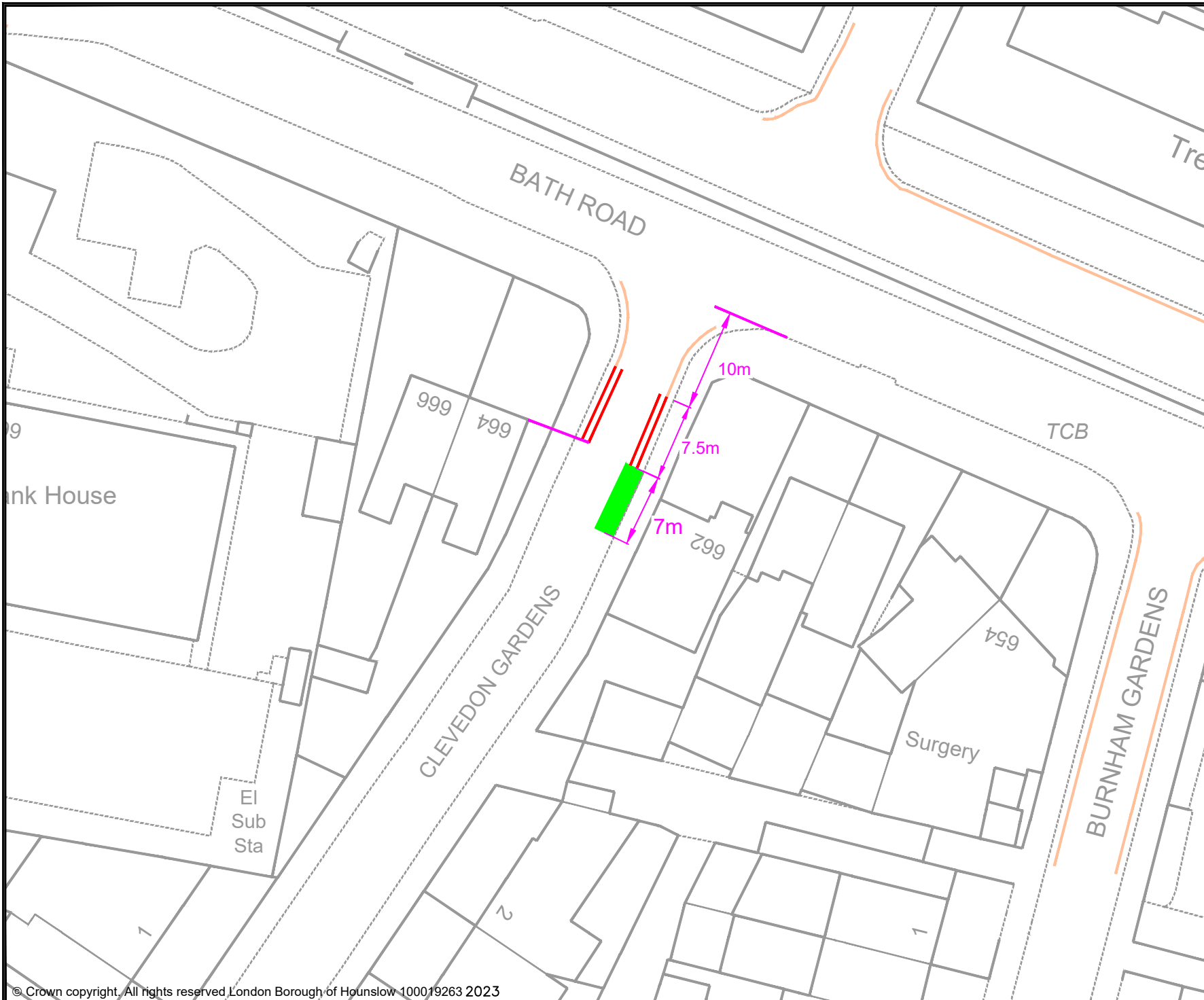
Project
 PROPOSED MICRO-MOBILITY PARKING BAY

Drawing Title
 CHAUCER AVENUE, CRANFORD

Drawing Status
 PROPOSED

Drawn	Approved	Date	Scale	Size
BJ	AH	JULY-2023	1:500	A4

Dwg No	Rev
-	-



- KEY
- MICRO-MOBILITY BAY
 - EXISTING PERMIT HOLDERS BAY
 - EXISTING PERMIT HOLDERS / 'PAY TO PARK' BAY
 - EXISTING 'PAY TO PARK' BAY
 - EXISTING BLUE BADGE HOLDER BAY
 - EXISTING ELECTRIC VEHICLE CHARGING OR CAR CLUB BAY
 - EXISTING LOADING ONLY BAY
 - EXISTING MOTOR - CYCLE ONLY BAY
 - EXISTING DOUBLE YELLOW LINES
 - EXISTING SINGLE YELLOW LINE
 - EXISTING RED ROUTE RESTRICTION

Rev	Date	Description

Jefferson Nwokeoma
 Assistant Director of Traffic, Transport & Parking
 Hounslow House, 7 Bath Road,
 Hounslow, TW3 3EB

Client

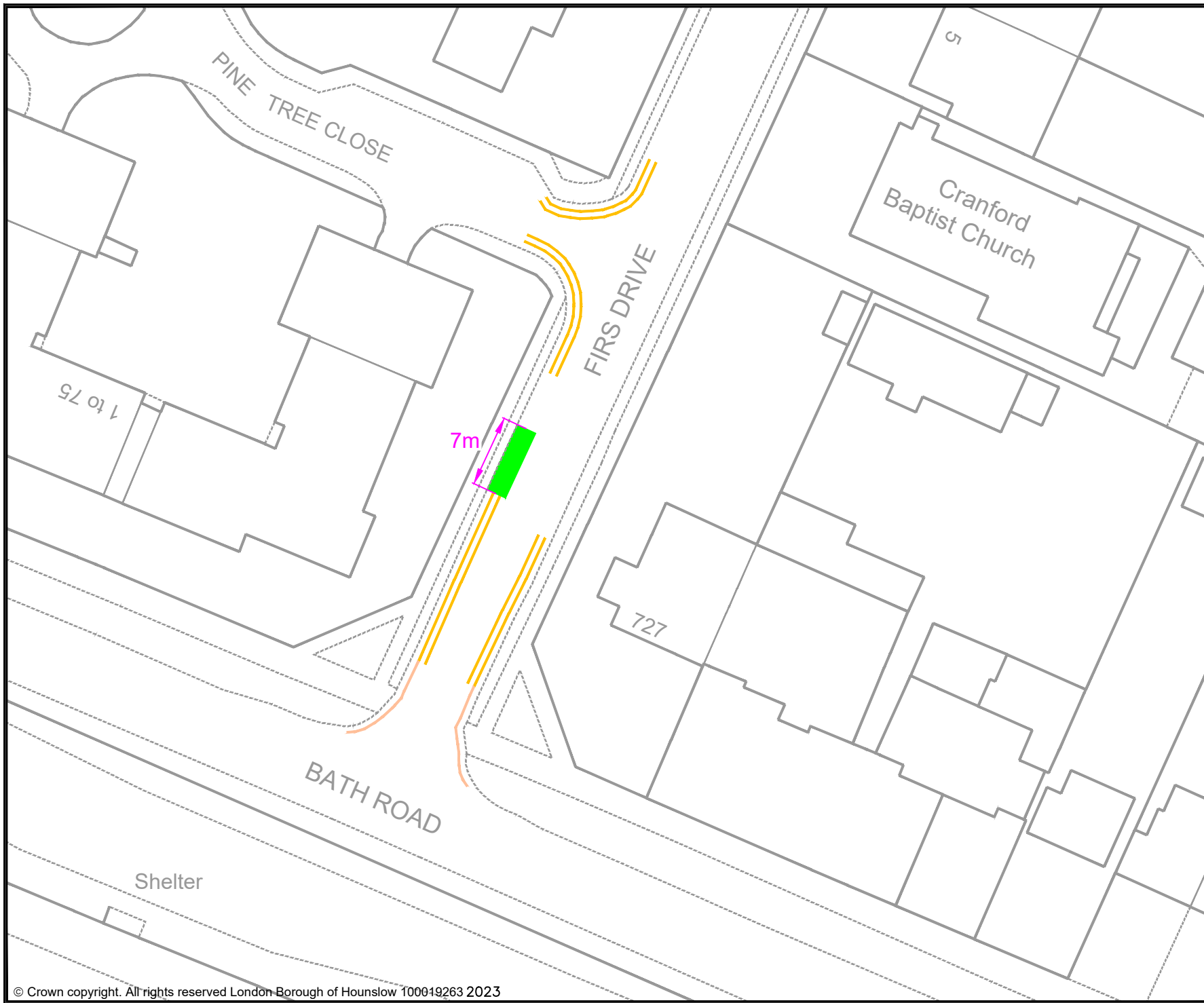
Project
 PROPOSED MICRO-MOBILITY PARKING BAY

Drawing Title
 CLEVEDON GARDENS, CRANFORD

Drawing Status
 PROPOSED

Drawn	Approved	Date	Scale	Size
BJ	AH	JULY-2023	1:500	A4

Dwg No	Rev



- KEY
- MICRO-MOBILITY BAY
 - EXISTING PERMIT HOLDERS BAY
 - EXISTING PERMIT HOLDERS / 'PAY TO PARK' BAY
 - EXISTING 'PAY TO PARK' BAY
 - EXISTING BLUE BADGE HOLDER BAY
 - EXISTING ELECTRIC VEHICLE CHARGING OR CAR CLUB BAY
 - EXISTING LOADING ONLY BAY
 - EXISTING MOTOR - CYCLE ONLY BAY
 - EXISTING DOUBLE YELLOW LINES
 - EXISTING SINGLE YELLOW LINE
 - EXISTING RED ROUTE RESTRICTION

Rev	Date	Description

Jefferson Nwokeoma
 Assistant Director of Traffic, Transport & Parking
 Hounslow House, 7 Bath Road,
 Hounslow, TW3 3EB

Client

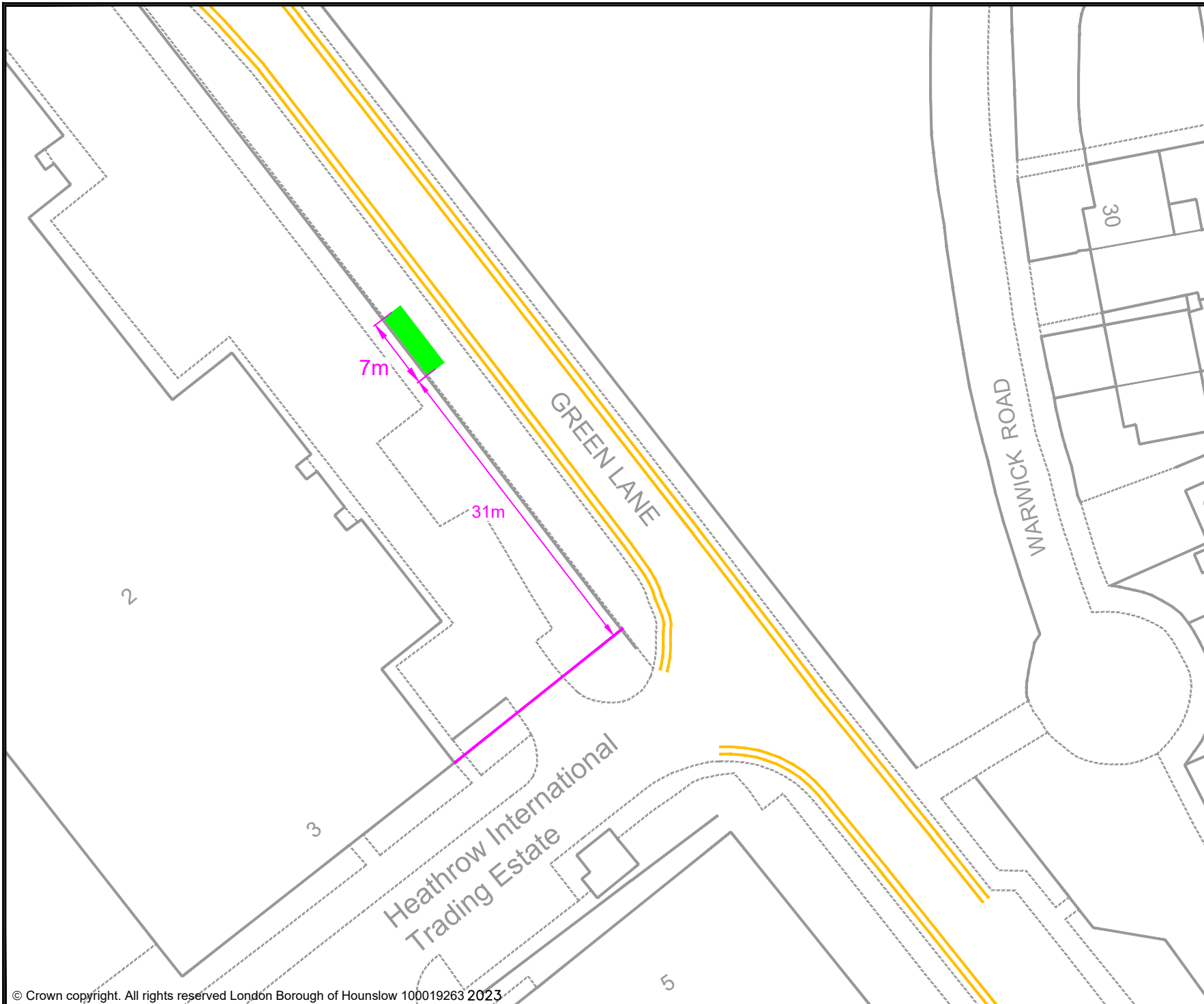
Project
 PROPOSED MICRO-MOBILITY PARKING BAY

Drawing Title
 FIRS DRIVE, CRANFORD

Drawing Status
 PROPOSED

Drawn	Approved	Date	Scale	Size
BJ	AH	JULY-2023	1:500	A4

Dwg No	Rev



- KEY
- MICRO-MOBILITY BAY
 - EXISTING PERMIT HOLDERS BAY
 - EXISTING PERMIT HOLDERS / 'PAY TO PARK' BAY
 - EXISTING 'PAY TO PARK' BAY
 - EXISTING BLUE BADGE HOLDER BAY
 - EXISTING ELECTRIC VEHICLE CHARGING OR CAR CLUB BAY
 - EXISTING LOADING ONLY BAY
 - EXISTING MOTOR - CYCLE ONLY BAY
 - EXISTING DOUBLE YELLOW LINES
 - EXISTING SINGLE YELLOW LINE
 - EXISTING RED ROUTE RESTRICTION

Rev	Date	Description

Jefferson Nwokeoma
 Assistant Director of Traffic, Transport & Parking
 Hounslow House, 7 Bath Road,
 Hounslow, TW3 3EB

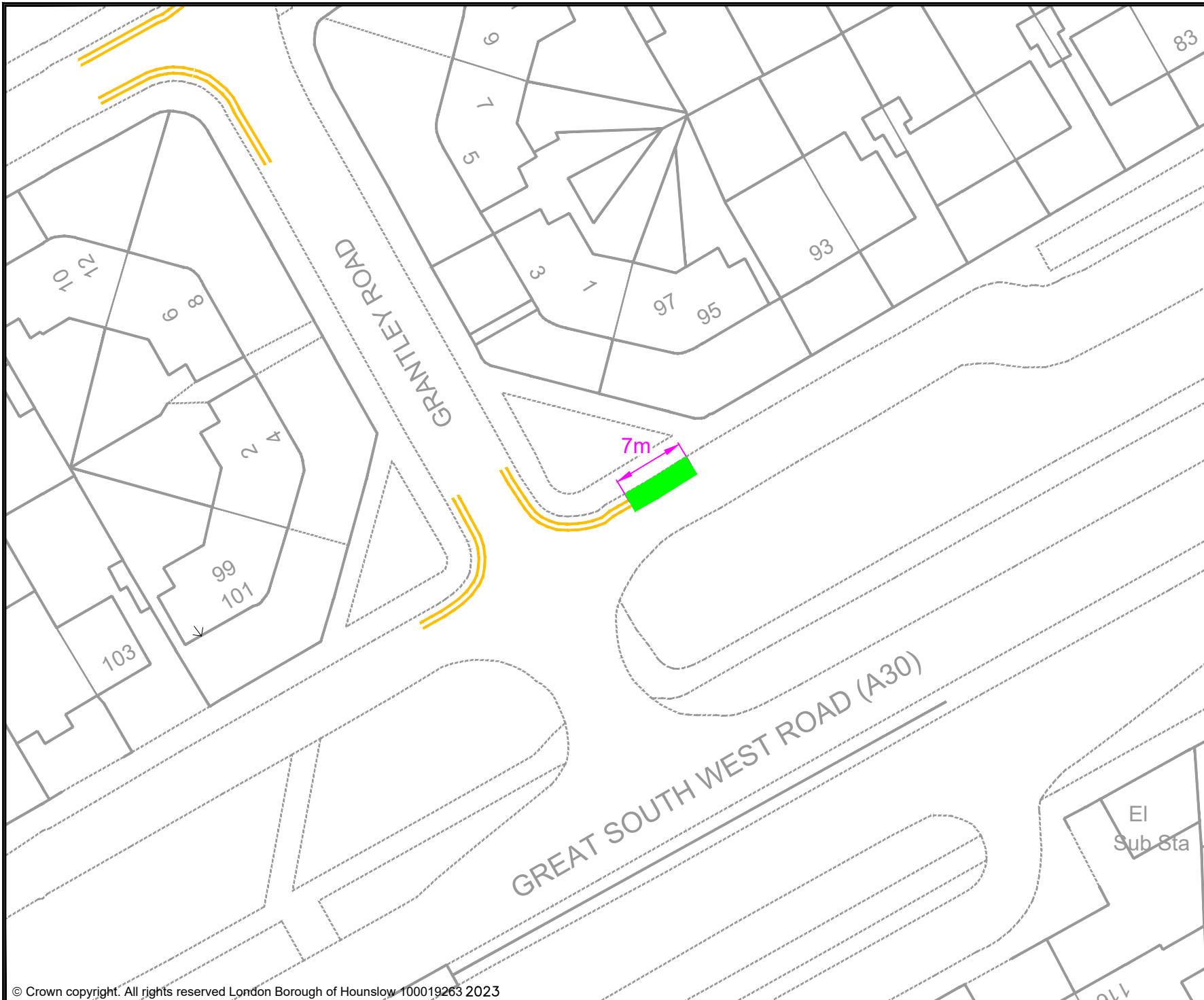
Client

Project
 PROPOSED MICRO-MOBILITY PARKING BAY

Drawing Title
 GREEN LANE, CRANFORD

Drawing Status
 PROPOSED

Drawn	Approved	Date	Scale	Size
BJ	AH	JULY-2023	1:500	A4
Dwg No				Rev
-				-



- KEY
- MICRO-MOBILITY BAY
 - EXISTING PERMIT HOLDERS BAY
 - EXISTING PERMIT HOLDERS / 'PAY TO PARK' BAY
 - EXISTING 'PAY TO PARK' BAY
 - EXISTING BLUE BADGE HOLDER BAY
 - EXISTING ELECTRIC VEHICLE CHARGING OR CAR CLUB BAY
 - EXISTING LOADING ONLY BAY
 - EXISTING MOTOR - CYCLE ONLY BAY
 - EXISTING DOUBLE YELLOW LINES
 - EXISTING SINGLE YELLOW LINE
 - EXISTING RED ROUTE RESTRICTION

Rev	Date	Description

Jefferson Nwokeoma
 Assistant Director of Traffic, Transport & Parking
 Hounslow House, 7 Bath Road,
 Hounslow, TW3 3EB

Client

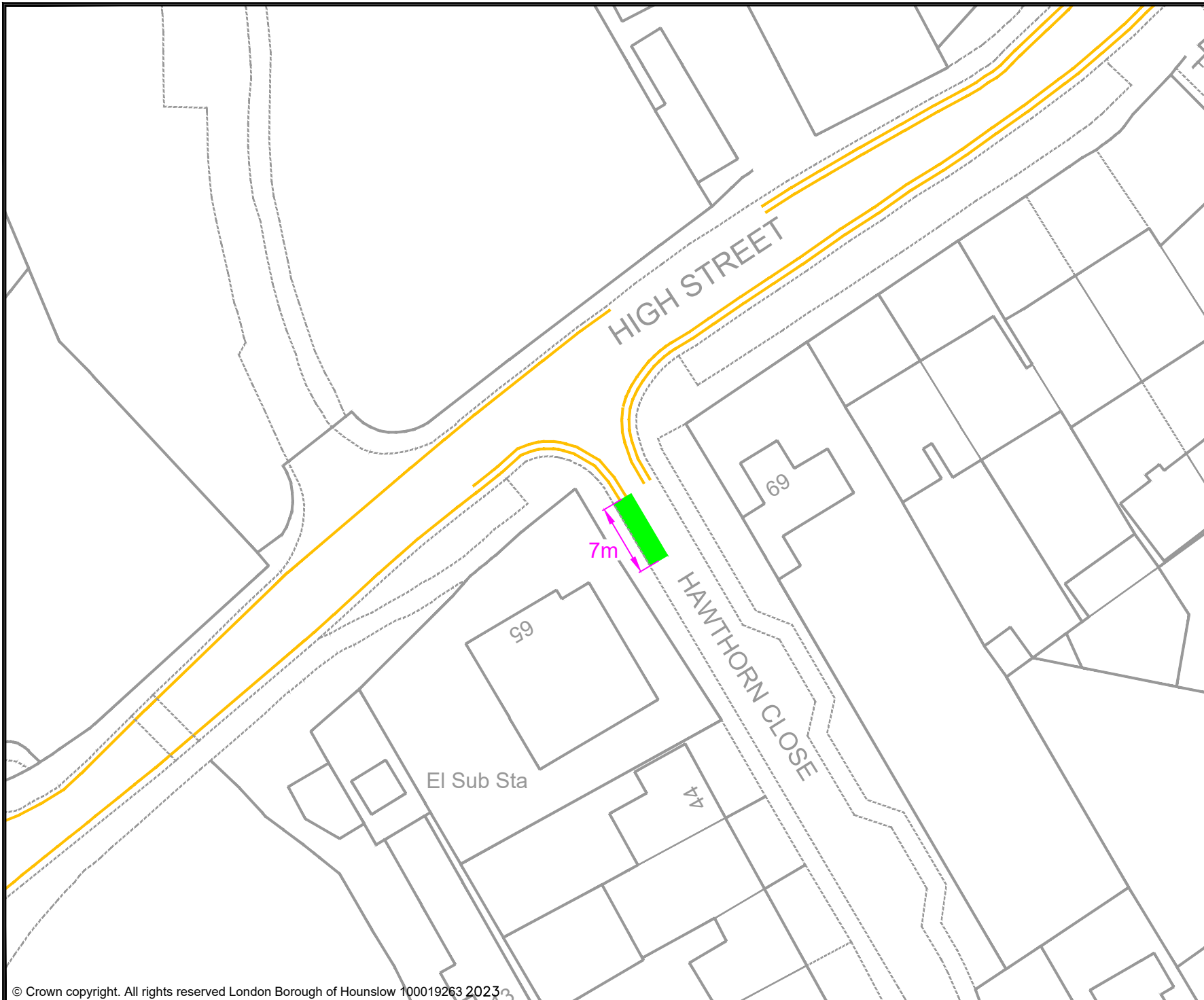
Project
 PROPOSED MICRO-MOBILITY PARKING BAY

Drawing Title
 GREAT SOUTH WEST ROAD (ACCESS ROAD), CRANFORD

Drawing Status
 PROPOSED

Drawn	Approved	Date	Scale	Size
BJ	AH	JULY-2023	1:500	A4

Dwg No	Rev



- KEY**
- MICRO-MOBILITY BAY
 - EXISTING PERMIT HOLDERS BAY
 - EXISTING PERMIT HOLDERS / 'PAY TO PARK' BAY
 - EXISTING 'PAY TO PARK' BAY
 - EXISTING BLUE BADGE HOLDER BAY
 - EXISTING ELECTRIC VEHICLE CHARGING OR CAR CLUB BAY
 - EXISTING LOADING ONLY BAY
 - EXISTING MOTOR - CYCLE ONLY BAY
 - EXISTING DOUBLE YELLOW LINES
 - EXISTING SINGLE YELLOW LINE
 - EXISTING RED ROUTE RESTRICTION

Rev	Date	Description

Jefferson Nwokeoma
 Assistant Director of Traffic, Transport & Parking
 Hounslow House, 7 Bath Road,
 Hounslow, TW3 3EB

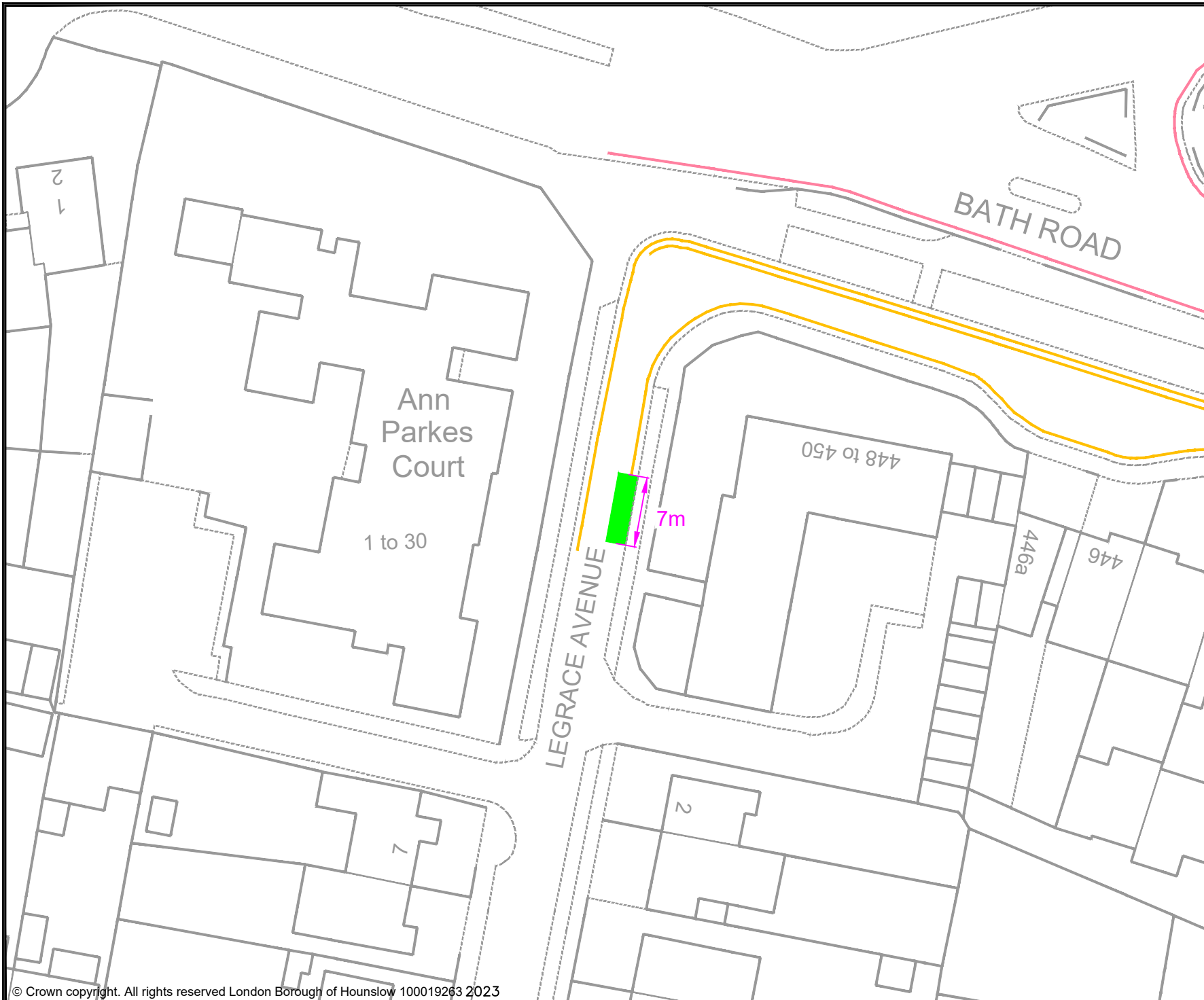
Client

Project
 PROPOSED MICRO-MOBILITY PARKING BAY

Drawing Title
 HAWTHORN CLOSE, CRANFORD

Drawing Status
 PROPOSED

Drawn	Approved	Date	Scale	Size
BJ	AH	JULY-2023	1:500	A4
Dwg No				Rev
-				-



- KEY
- MICRO-MOBILITY BAY
 - EXISTING PERMIT HOLDERS / 'PAY TO PARK' BAY
 - EXISTING PERMIT HOLDERS / 'PAY TO PARK' BAY
 - EXISTING 'PAY TO PARK' BAY
 - EXISTING BLUE BADGE HOLDER BAY
 - EXISTING ELECTRIC VEHICLE CHARGING OR CAR CLUB BAY
 - EXISTING LOADING ONLY BAY
 - EXISTING MOTOR - CYCLE ONLY BAY
 - EXISTING DOUBLE YELLOW LINES
 - EXISTING SINGLE YELLOW LINE
 - EXISTING RED ROUTE RESTRICTION

Rev	Date	Description

Jefferson Nwokeoma
 Assistant Director of Traffic, Transport & Parking
 Hounslow House, 7 Bath Road,
 Hounslow, TW3 3EB

Client

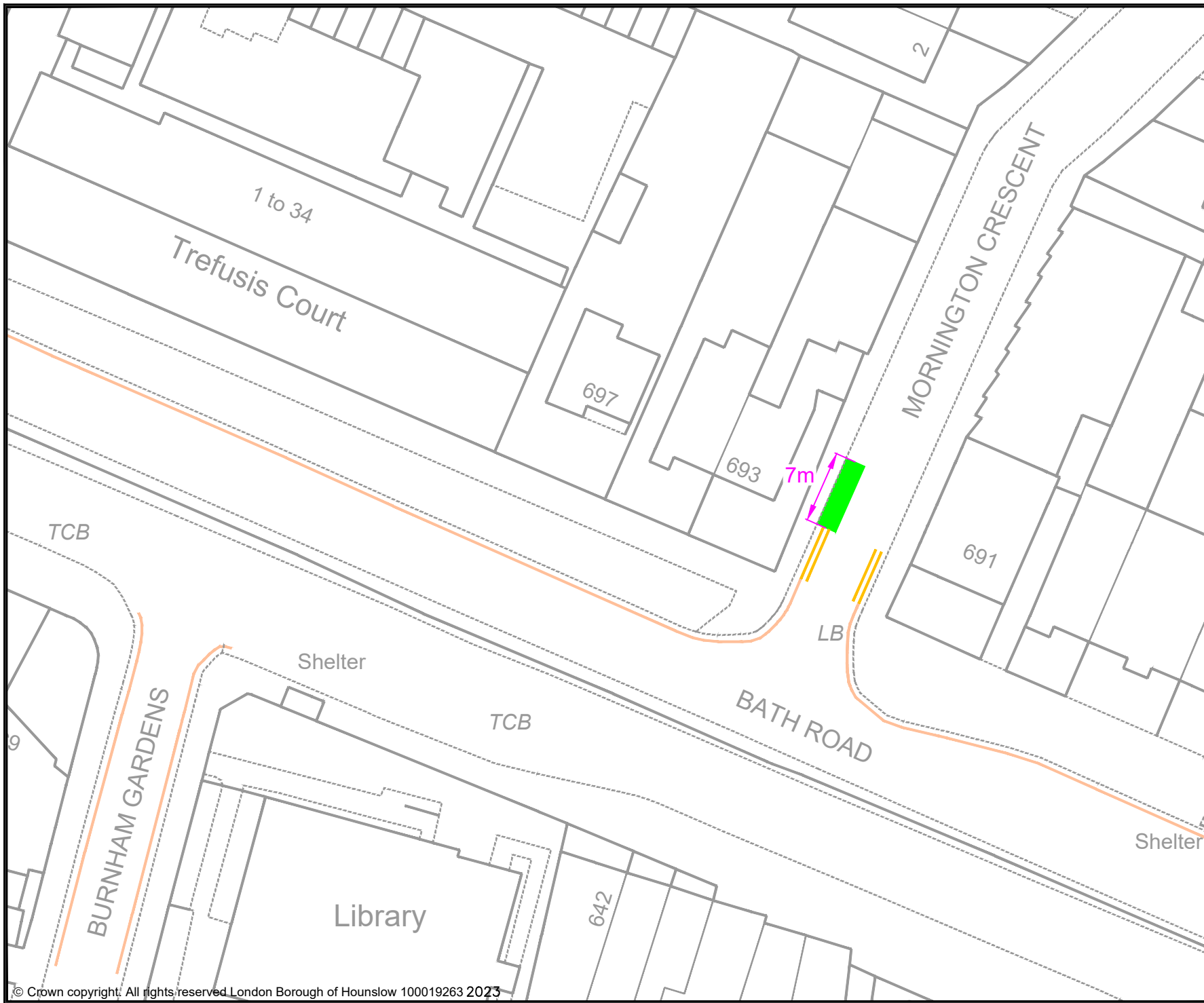
Project
PROPOSED MICRO-MOBILITY PARKING BAY

Drawing Title
LEGRACE AVENUE, CRANFORD

Drawing Status
PROPOSED

Drawn	Approved	Date	Scale	Size
BJ	AH	JULY-2023	1:500	A4

Dwg No	Rev
-	-



- KEY
- MICRO-MOBILITY BAY
 - EXISTING PERMIT HOLDERS BAY
 - EXISTING PERMIT HOLDERS / 'PAY TO PARK' BAY
 - EXISTING 'PAY TO PARK' BAY
 - EXISTING BLUE BADGE HOLDER BAY
 - EXISTING ELECTRIC VEHICLE CHARGING OR CAR CLUB BAY
 - EXISTING LOADING ONLY BAY
 - EXISTING MOTOR - CYCLE ONLY BAY
 - EXISTING DOUBLE YELLOW LINES
 - EXISTING SINGLE YELLOW LINE
 - EXISTING RED ROUTE RESTRICTION

Rev	Date	Description

Jefferson Nwokeoma
 Assistant Director of Traffic, Transport & Parking
 Hounslow House, 7 Bath Road,
 Hounslow, TW3 3EB

Client

**London Borough
of Hounslow**

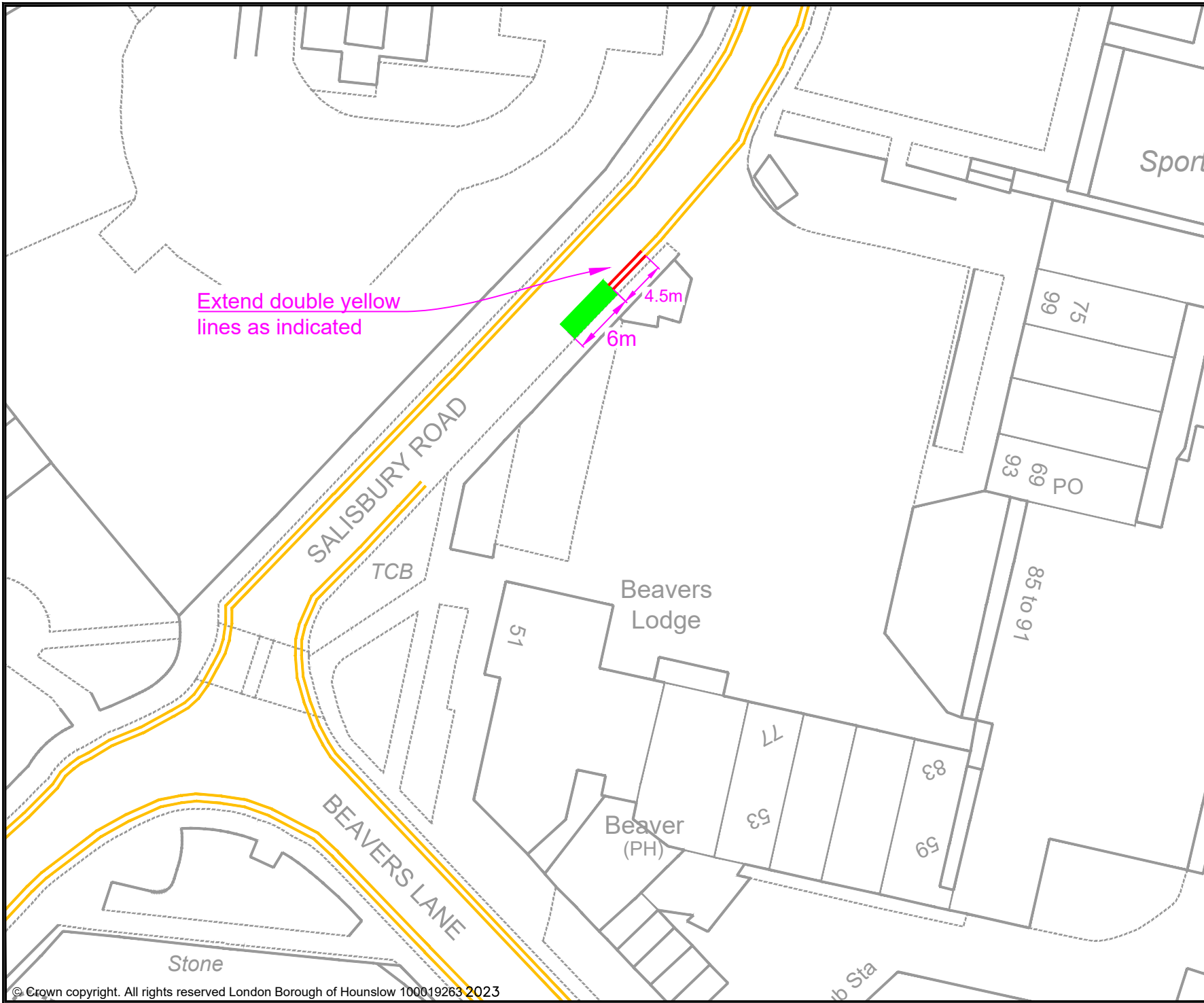
Project
 PROPOSED MICRO-MOBILITY PARKING BAY

Drawing Title
 MORNINGTON CRESCENT, CRANFORD

Drawing Status
 PROPOSED

Drawn	Approved	Date	Scale	Size
BJ	AH	JULY-2023	1:500	A4

Dwg No	Rev



Extend double yellow lines as indicated

- KEY
- MICRO-MOBILITY BAY
 - EXISTING PERMIT HOLDERS BAY
 - EXISTING PERMIT HOLDERS / 'PAY TO PARK' BAY
 - EXISTING 'PAY TO PARK' BAY
 - EXISTING BLUE BADGE HOLDER BAY
 - EXISTING ELECTRIC VEHICLE CHARGING OR CAR CLUB BAY
 - EXISTING LOADING ONLY BAY
 - EXISTING MOTOR - CYCLE ONLY BAY
 - EXISTING DOUBLE YELLOW LINES
 - EXISTING SINGLE YELLOW LINE
 - EXISTING RED ROUTE RESTRICTION

Rev	Date	Description

Jefferson Nwokeoma
 Assistant Director of Traffic, Transport & Parking
 Hounslow House, 7 Bath Road,
 Hounslow, TW3 3EB

Client

**London Borough
of Hounslow**

Project
**PROPOSED MICRO-MOBILITY
 PARKING BAY**

Drawing Title
SALISBURY ROAD, CRANFORD

Drawing Status
PROPOSED

Drawn	Approved	Date	Scale	Size
BJ	AH	JULY-2023	1:500	A4

Dwg No	Rev
-	-