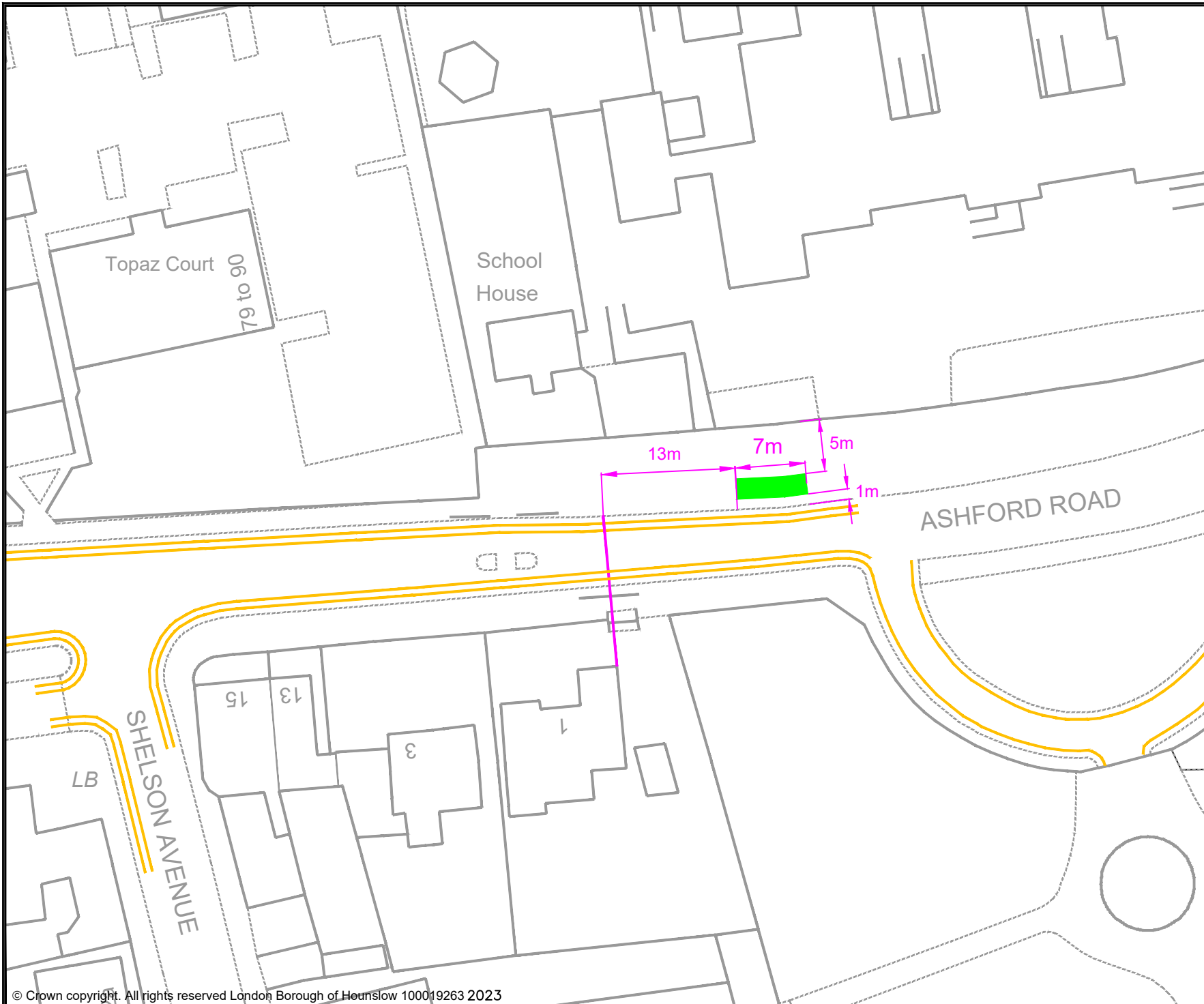


Appendix 3 – Proposed micromobility locations within the Feltham West Ward

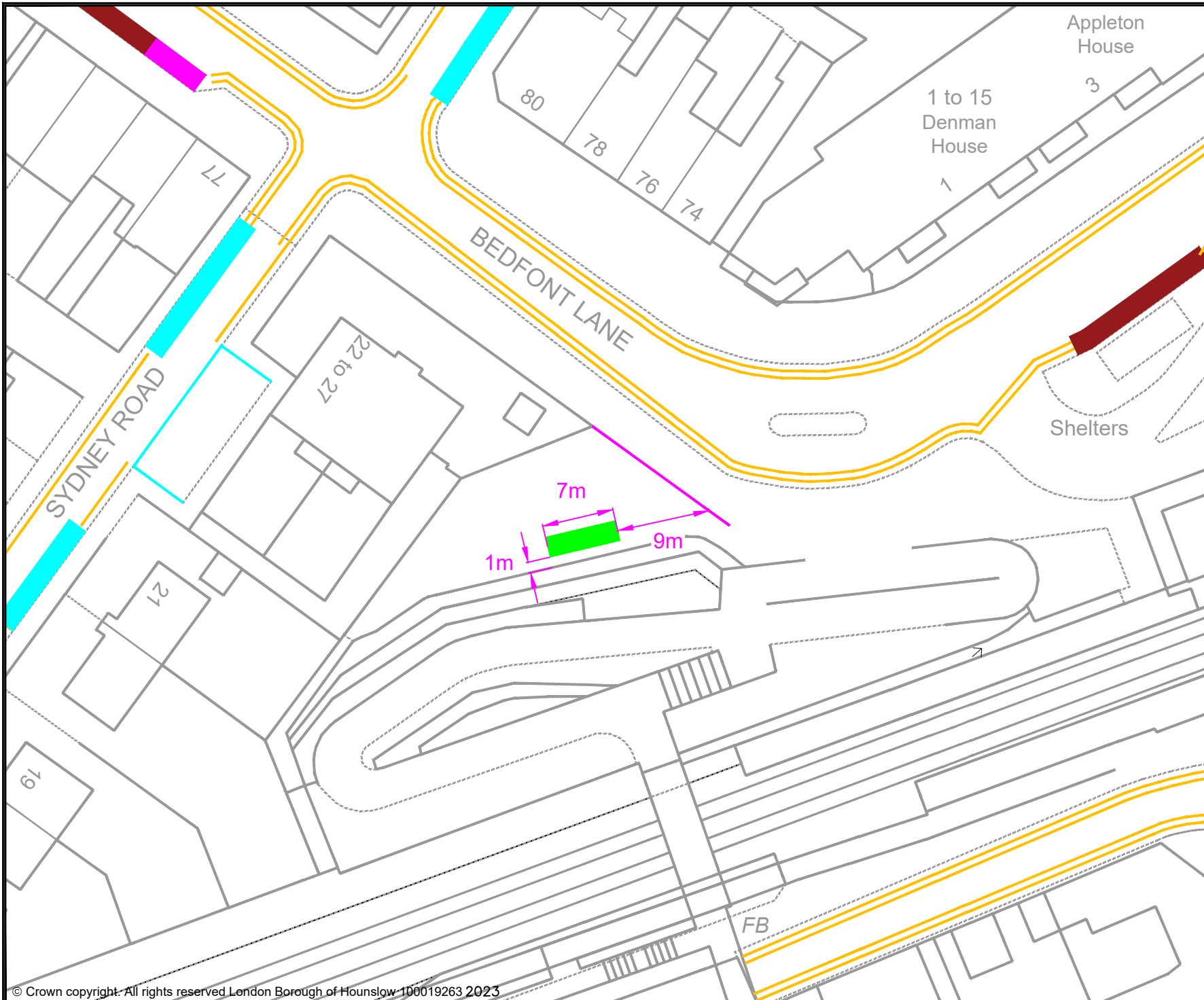
For the Feltham West ward, there are a total of 10 micromobility locations proposed. All bays are proposed on the carriageway unless otherwise identified in the location description.

Street Name	Location Description	Length of Bay
Ashford Road, adjacent to Oak Hill Academy	Section of unrestricted footway on the northern side of Ashford Road, fronting Oak Hill Academy	7 metres (of footway)
Bedfont Lane, adjacent to Feltham Train Station	Footway in public realm area adjacent to pedestrian railway bridge	7 metres (of footway)
Bedfont Road, opposite No. 66 Bedfont Road	Section of unrestricted carriageway on the southern side of Bedfont Road, opposite No. 66 Bedfont Road	7 metres (of unrestricted carriageway)
Chertsey Road (access road) junction with Cranleigh Road	Section of unrestricted carriageway on the eastern side of Chertsey Road service road, fronting No. 67 Chertsey Road	6 metres (of unrestricted carriageway)
High Street, Feltham junction with Bedfont Lane	Section of unrestricted footway on the western side of High Street, south of the junction with Bedfont Lane	6 metres (of footway)
Highfield Road, adjacent to 'The Centre' car park	7 metres of 'resident permit / pay to park' parking bay on the eastern side of Highfield Road, adjacent to 'The Centre' car park	7 metres (of resident permit / pay to park bay)
St Dunstan's Road, adjacent to No. 250 High Street	Section of unrestricted carriageway on the western side of St Dunstan's Road, adjacent to No. 250 High Street	6 metres (of unrestricted carriageway)
Raleigh Road, outside No. 95 Raleigh Road	Section of unrestricted carriageway on the eastern side of Raleigh Road fronting No. 95 Raleigh Road	6 metres (of unrestricted carriageway)
Westmacott Drive, west of the junction with Padstow Walk	Section of unrestricted carriageway on the southern side of Westmacott Drive, west of the junction with Padstow Walk	7 metres (of unrestricted carriageway)
Westmacott Drive, at the southernmost junction with Bedfont Lane	Section of unrestricted carriageway on the northern side of Westmacott Drive, west of the southernmost junction with Bedfont Lane	7 metres (5 metres of unrestricted carriageway and 2 metres of double yellow line)



- KEY
- MICRO-MOBILITY BAY
 - EXISTING PERMIT HOLDERS BAY
 - EXISTING PERMIT HOLDERS / 'PAY TO PARK' BAY
 - EXISTING 'PAY TO PARK' BAY
 - EXISTING BLUE BADGE HOLDER BAY
 - EXISTING ELECTRIC VEHICLE CHARGING OR CAR CLUB BAY
 - EXISTING LOADING ONLY BAY
 - EXISTING MOTOR-CYCLE ONLY BAY
 - EXISTING DOUBLE YELLOW LINES
 - EXISTING SINGLE YELLOW LINE
 - EXISTING RED ROUTE RESTRICTION
 - 1 POST / SIGN SCHEDULE NUMBER

Rev	Date	Description		
Jefferson Nwokeoma Assistant Director of Traffic, Transport & Parking Hounslow House, 7 Bath Road, Hounslow, TW3 3EB				
Client				
Project				
PROPOSED MICRO-MOBILITY PARKING BAY				
Drawing Title				
ASHFORD ROAD, FELTHAM				
Drawing Status				
PROPOSED				
Drawn	Approved	Date	Scale	Size
AN	AC	JUNE-2023	1:500	A4
Dwg No				Rev
-				-



- KEY**
- MICRO-MOBILITY BAY
 - EXISTING PERMIT HOLDERS BAY
 - EXISTING PERMIT HOLDERS / 'PAY TO PARK' BAY
 - EXISTING 'PAY TO PARK' BAY
 - EXISTING BLUE BADGE HOLDER BAY
 - EXISTING ELECTRIC VEHICLE CHARGING OR CAR CLUB BAY
 - EXISTING LOADING ONLY BAY
 - EXISTING MOTOR-CYCLE ONLY BAY
 - EXISTING DOUBLE YELLOW LINES
 - EXISTING SINGLE YELLOW LINE
 - EXISTING RED ROUTE RESTRICTION
 - 1 POST / SIGN SCHEDULE NUMBER

Rev	Date	Description

Jefferson Nwokeoma
 Assistant Director of Traffic, Transport & Parking
 Hounslow House, 7 Bath Road,
 Hounslow, TW3 3EB

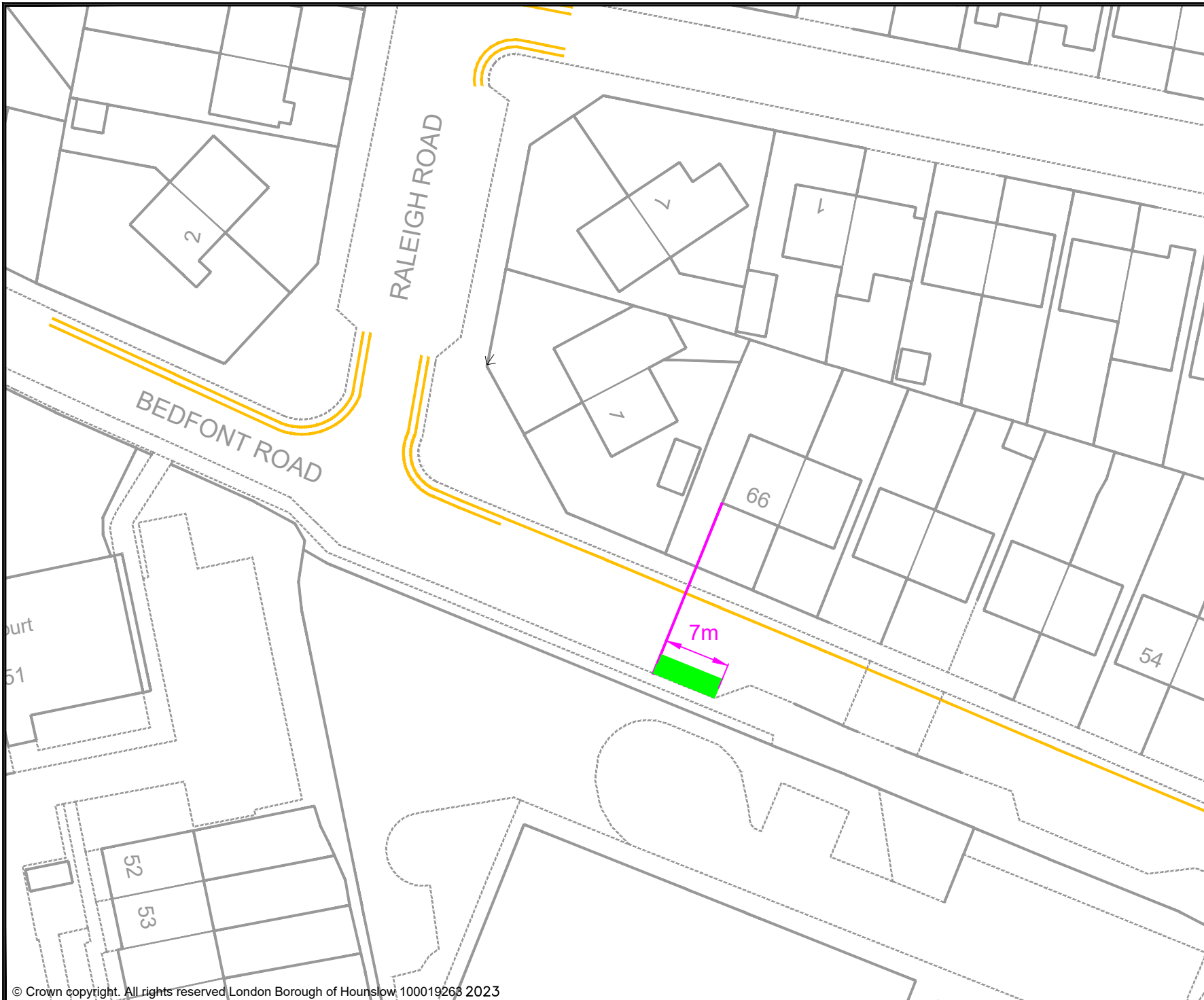
Client

Project
PROPOSED MICRO-MOBILITY PARKING BAY

Drawing Title
BEDFONT LANE, BEDFONT

Drawing Status
PROPOSED

Drawn AN	Approved AC	Date JUNE-2023	Scale 1:500	Size A4
Dwg No -				Rev -



- KEY**
- MICRO-MOBILITY BAY
 - EXISTING PERMIT HOLDERS BAY
 - EXISTING PERMIT HOLDERS / 'PAY TO PARK' BAY
 - EXISTING 'PAY TO PARK' BAY
 - EXISTING BLUE BADGE HOLDER BAY
 - EXISTING ELECTRIC VEHICLE CHARGING OR CAR CLUB BAY
 - EXISTING LOADING ONLY BAY
 - EXISTING MOTOR-CYCLE ONLY BAY
 - EXISTING DOUBLE YELLOW LINES
 - EXISTING SINGLE YELLOW LINE
 - EXISTING RED ROUTE RESTRICTION
 - 1 POST / SIGN SCHEDULE NUMBER

Rev	Date	Description

Jefferson Nwokeoma
 Assistant Director of Traffic, Transport & Parking
 Hounslow House, 7 Bath Road,
 Hounslow, TW3 3EB

Client

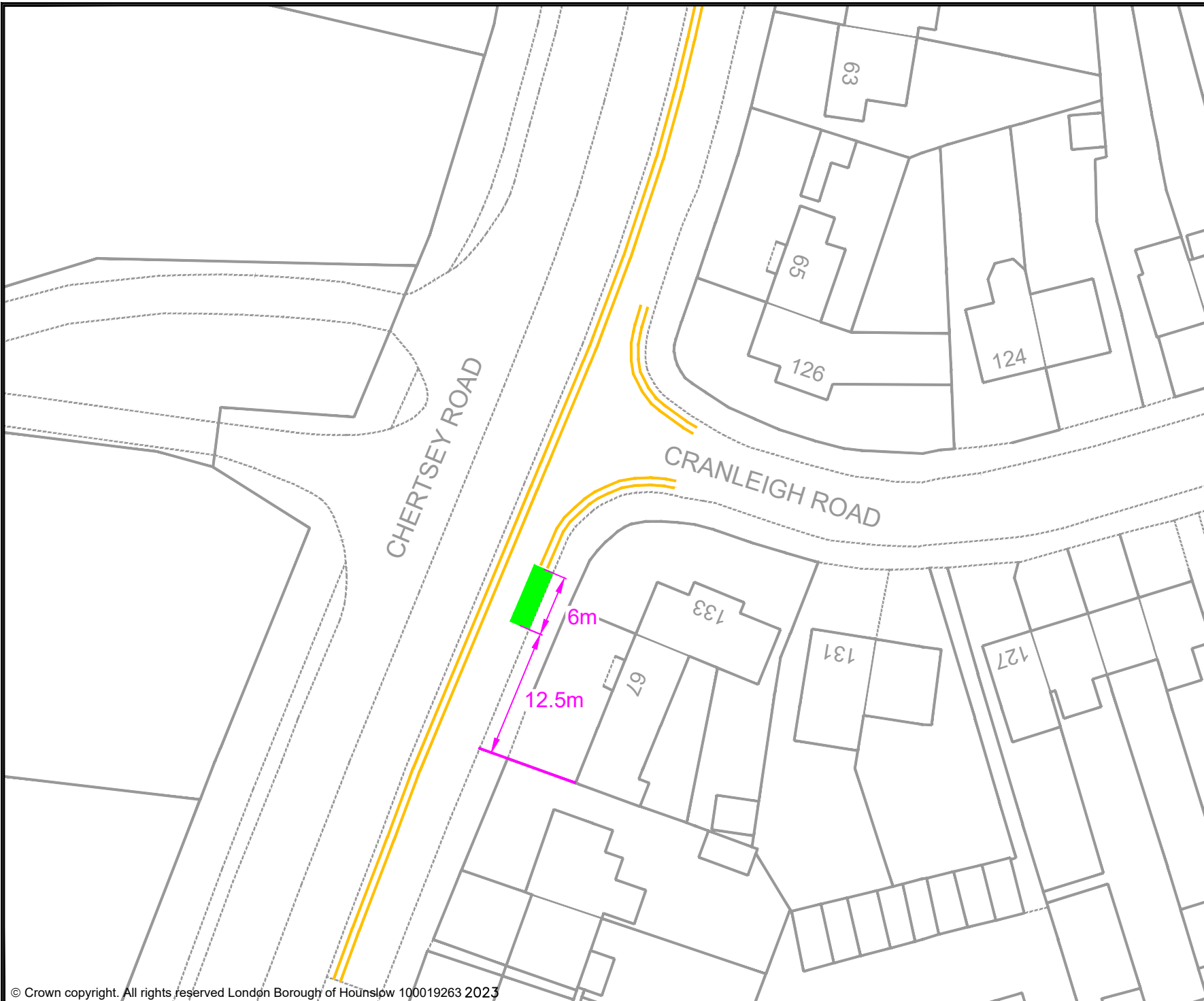
Project
PROPOSED MICRO-MOBILITY PARKING BAY

Drawing Title
BEDFONT ROAD, FELTHAM

Drawing Status
PROPOSED

Drawn	Approved	Date	Scale	Size
AN	AC	JUNE-2023	1:500	A4

Dwg No	Rev



- KEY**
- MICRO-MOBILITY BAY
 - EXISTING PERMIT HOLDERS BAY
 - EXISTING PERMIT HOLDERS / 'PAY TO PARK' BAY
 - EXISTING 'PAY TO PARK' BAY
 - EXISTING BLUE BADGE HOLDER BAY
 - EXISTING ELECTRIC VEHICLE CHARGING OR CAR CLUB BAY
 - EXISTING LOADING ONLY BAY
 - EXISTING MOTOR-CYCLE ONLY BAY
 - EXISTING DOUBLE YELLOW LINES
 - EXISTING SINGLE YELLOW LINE
 - EXISTING RED ROUTE RESTRICTION
 - 1 POST / SIGN SCHEDULE NUMBER

Rev	Date	Description

Jefferson Nwokeoma
 Assistant Director of Traffic, Transport & Parking
 Hounslow House, 7 Bath Road,
 Hounslow, TW3 3EB

Client

London Borough
of Hounslow

Project

PROPOSED MICRO-MOBILITY
PARKING BAY

Drawing Title

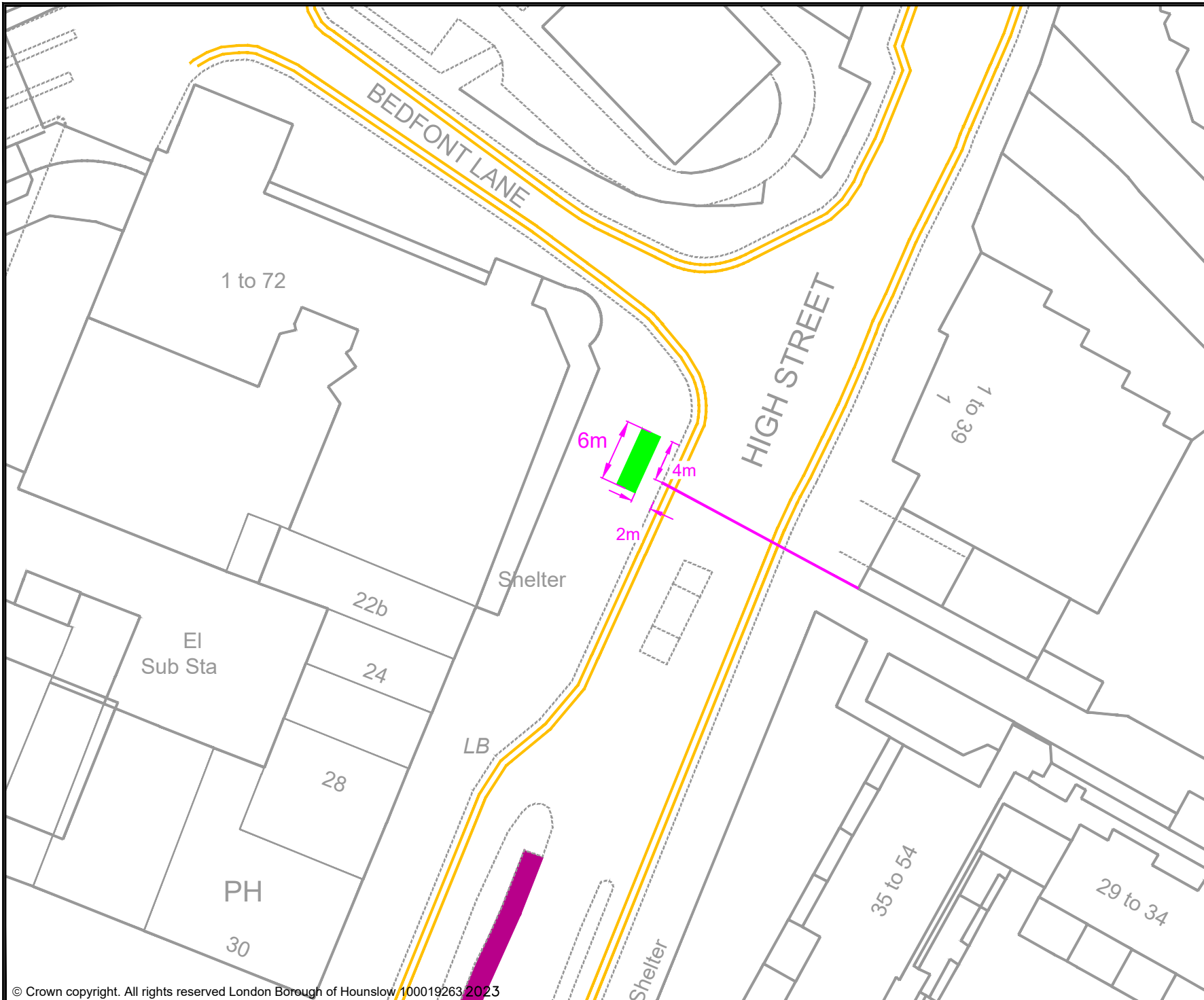
CHERTSEY ROAD, FELTHAM

Drawing Status

PROPOSED

Drawn	Approved	Date	Scale	Size
AN	AC	JUNE-2023	1:500	A4

Dwg No	Rev
-	-



KEY

- MICRO-MOBILITY BAY
- EXISTING PERMIT HOLDERS BAY
- EXISTING PERMIT HOLDERS / 'PAY TO PARK' BAY
- EXISTING 'PAY TO PARK' BAY
- EXISTING BLUE BADGE HOLDER BAY
- EXISTING ELECTRIC VEHICLE CHARGING OR CAR CLUB BAY
- EXISTING LOADING ONLY BAY
- EXISTING MOTOR-CYCLE ONLY BAY
- EXISTING DOUBLE YELLOW LINES
- EXISTING SINGLE YELLOW LINE
- EXISTING RED ROUTE RESTRICTION
- 1 POST / SIGN SCHEDULE NUMBER

Rev	Date	Description

Jefferson Nwokeoma
 Assistant Director of Traffic, Transport & Parking
 Hounslow House, 7 Bath Road,
 Hounslow, TW3 3EB

Client

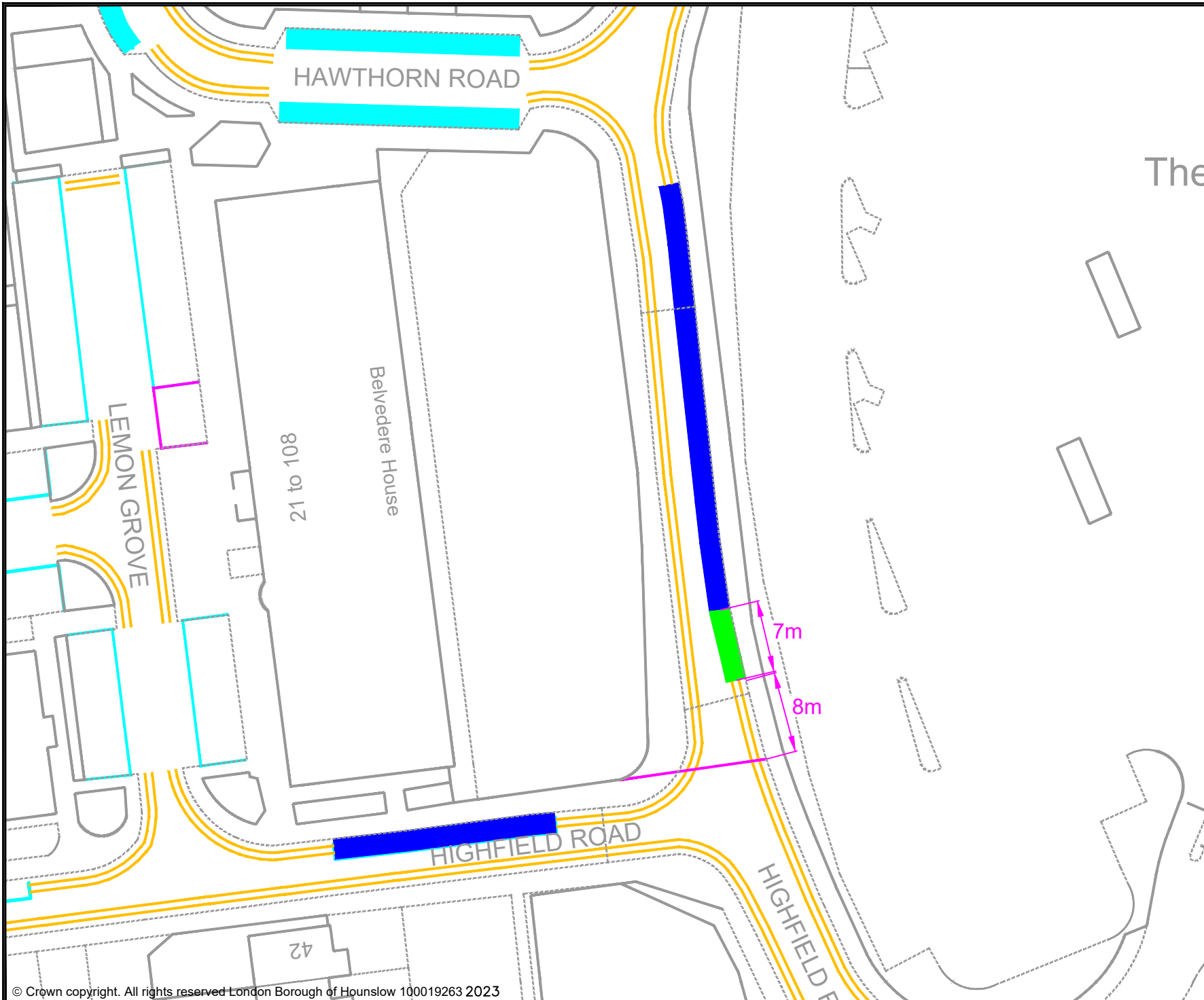
Project
 PROPOSED MICRO-MOBILITY PARKING BAY

Drawing Title
 HIGH STREET, FELTHAM
 (BY BEDFONT LANE)

Drawing Status
 PROPOSED

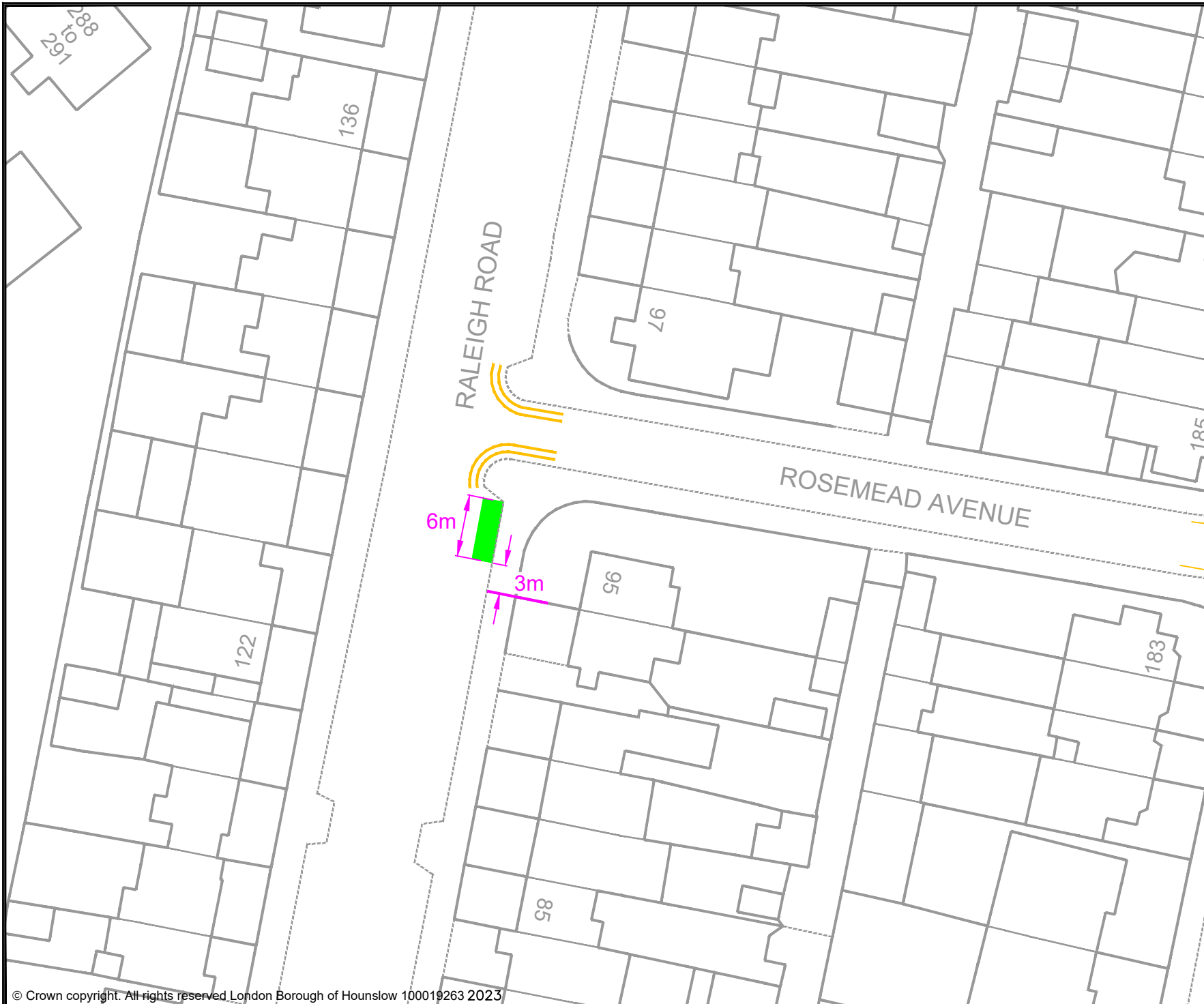
Drawn AN	Approved AC	Date JUNE-2023	Scale 1:500	Size A4
-------------	----------------	-------------------	----------------	------------

Dwg No -	Rev -
-------------	----------



- KEY**
- MICRO-MOBILITY BAY
 - EXISTING PERMIT HOLDERS BAY
 - EXISTING PERMIT HOLDERS / 'PAY TO PARK' BAY
 - EXISTING 'PAY TO PARK' BAY
 - EXISTING BLUE BADGE HOLDER BAY
 - EXISTING ELECTRIC VEHICLE CHARGING OR CAR CLUB BAY
 - EXISTING LOADING ONLY BAY
 - EXISTING MOTOR-CYCLE ONLY BAY
 - EXISTING DOUBLE YELLOW LINES
 - EXISTING SINGLE YELLOW LINE
 - EXISTING RED ROUTE RESTRICTION
 - 1 POST / SIGN SCHEDULE NUMBER

Rev	Date	Description
Jefferson Nwokeoma Assistant Director of Traffic, Transport & Parking Hounslow House, 7 Bath Road, Hounslow, TW3 3EB		
Client		
Project	PROPOSED MICRO-MOBILITY PARKING BAY	
Drawing Title	HIGHFIELD ROAD, FELTHAM	
Drawing Status	PROPOSED	
Drawn	Approved	Date
AN	AC	JUNE-2023
Scale	Size	
1:500	A4	
Dwg No	Rev	
-	-	



- KEY**
- MICRO-MOBILITY BAY
 - EXISTING PERMIT HOLDERS BAY
 - EXISTING PERMIT HOLDERS / 'PAY TO PARK' BAY
 - EXISTING 'PAY TO PARK' BAY
 - EXISTING BLUE BADGE HOLDER BAY
 - EXISTING ELECTRIC VEHICLE CHARGING OR CAR CLUB BAY
 - EXISTING LOADING ONLY BAY
 - EXISTING MOTOR-CYCLE ONLY BAY
 - EXISTING DOUBLE YELLOW LINES
 - EXISTING SINGLE YELLOW LINE
 - EXISTING RED ROUTE RESTRICTION
 - 1 POST / SIGN SCHEDULE NUMBER

Rev	Date	Description

Jefferson Nwokeoma
 Assistant Director of Traffic, Transport & Parking
 Hounslow House, 7 Bath Road,
 Hounslow, TW3 3EB

<p>Client</p> <div style="border: 1px solid black; padding: 2px; display: inline-block;"> London Borough of Hounslow </div>	
--	--

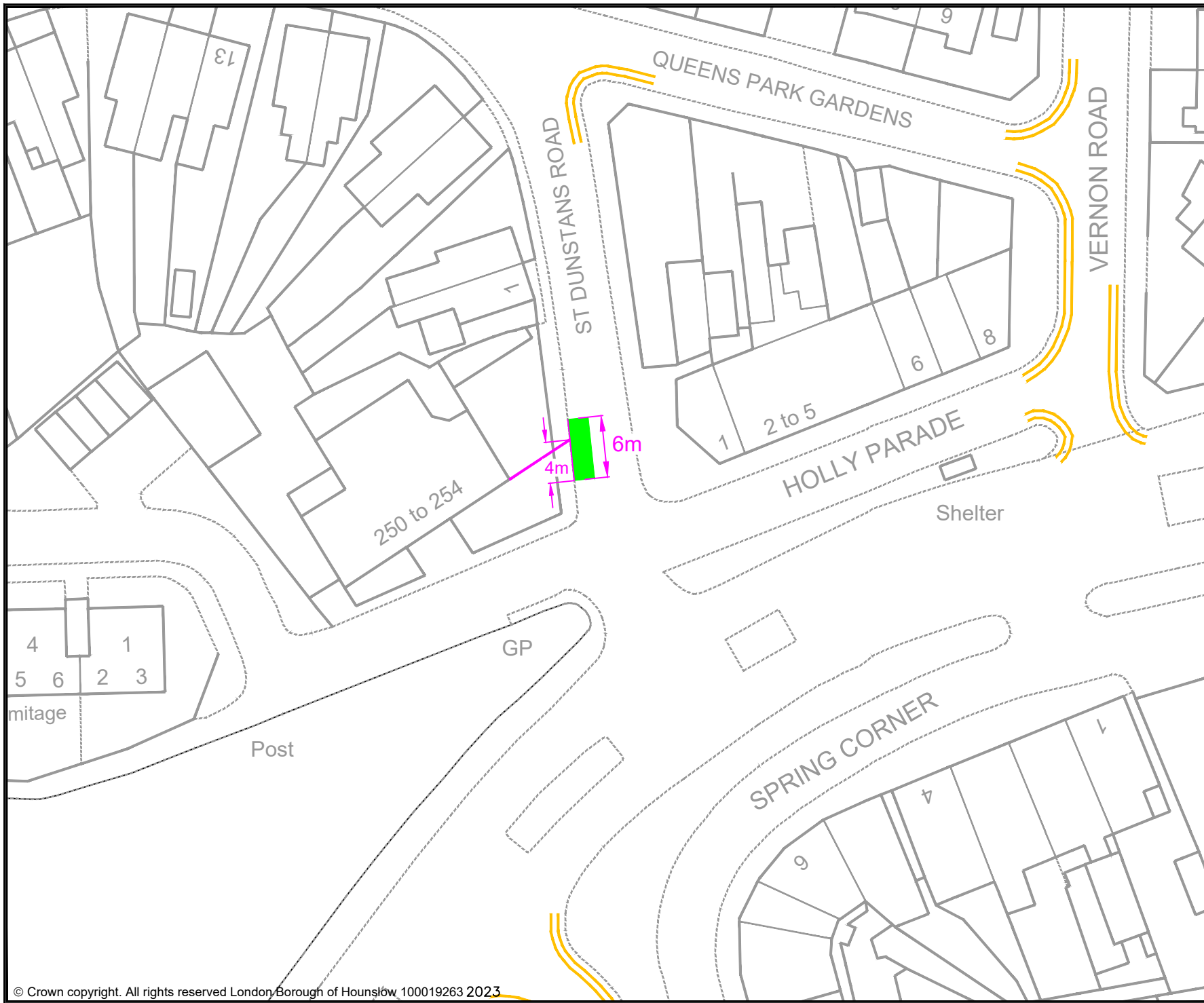
Project
 PROPOSED MICRO-MOBILITY PARKING BAY

Drawing Title
 RALEIGH ROAD, FELTHAM

Drawing Status
 PROPOSED

Drawn	Approved	Date	Scale	Size
AN	AC	JUNE-2023	1:500	A4

Dwg No	Rev
-	-



- KEY**
- MICRO-MOBILITY BAY
 - EXISTING PERMIT HOLDERS BAY
 - EXISTING PERMIT HOLDERS / 'PAY TO PARK' BAY
 - EXISTING 'PAY TO PARK' BAY
 - EXISTING BLUE BADGE HOLDER BAY
 - EXISTING ELECTRIC VEHICLE CHARGING OR CAR CLUB BAY
 - EXISTING LOADING ONLY BAY
 - EXISTING MOTOR-CYCLE ONLY BAY
 - EXISTING DOUBLE YELLOW LINES
 - EXISTING SINGLE YELLOW LINE
 - EXISTING RED ROUTE RESTRICTION
 - 1 POST / SIGN SCHEDULE NUMBER

Rev	Date	Description

Jefferson Nwokeoma
 Assistant Director of Traffic, Transport & Parking
 Hounslow House, 7 Bath Road,
 Hounslow, TW3 3EB

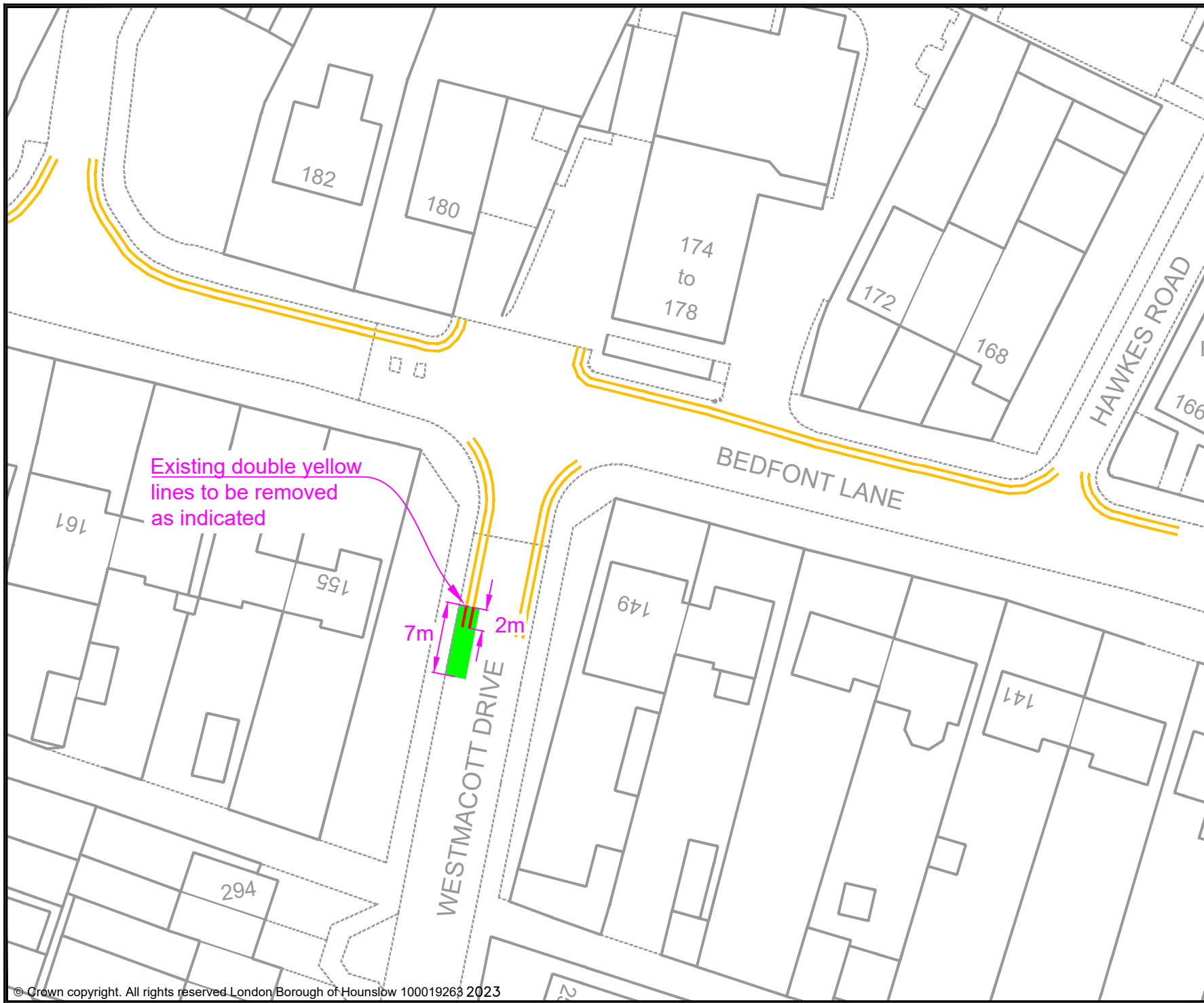
Client

Project
 PROPOSED MICRO-MOBILITY PARKING BAY

Drawing Title
 ST DUNSTANS ROAD, FELTHAM

Drawing Status
 PROPOSED

Drawn AN	Approved AC	Date JUNE-2023	Scale 1:500	Size A4
Dwg No -				Rev -



Existing double yellow lines to be removed as indicated

7m
2m

- KEY
- MICRO-MOBILITY BAY
 - EXISTING PERMIT HOLDERS BAY
 - EXISTING PERMIT HOLDERS / 'PAY TO PARK' BAY
 - EXISTING 'PAY TO PARK' BAY
 - EXISTING BLUE BADGE HOLDER BAY
 - EXISTING ELECTRIC VEHICLE CHARGING OR CAR CLUB BAY
 - EXISTING LOADING ONLY BAY
 - EXISTING MOTOR-CYCLE ONLY BAY
 - EXISTING DOUBLE YELLOW LINES
 - EXISTING SINGLE YELLOW LINE
 - EXISTING RED ROUTE RESTRICTION
 - 1 POST / SIGN SCHEDULE NUMBER

Rev	Date	Description

Jefferson Nwokeoma
Assistant Director of Traffic, Transport & Parking
Hounslow House, 7 Bath Road,
Hounslow, TW3 3EB

Client

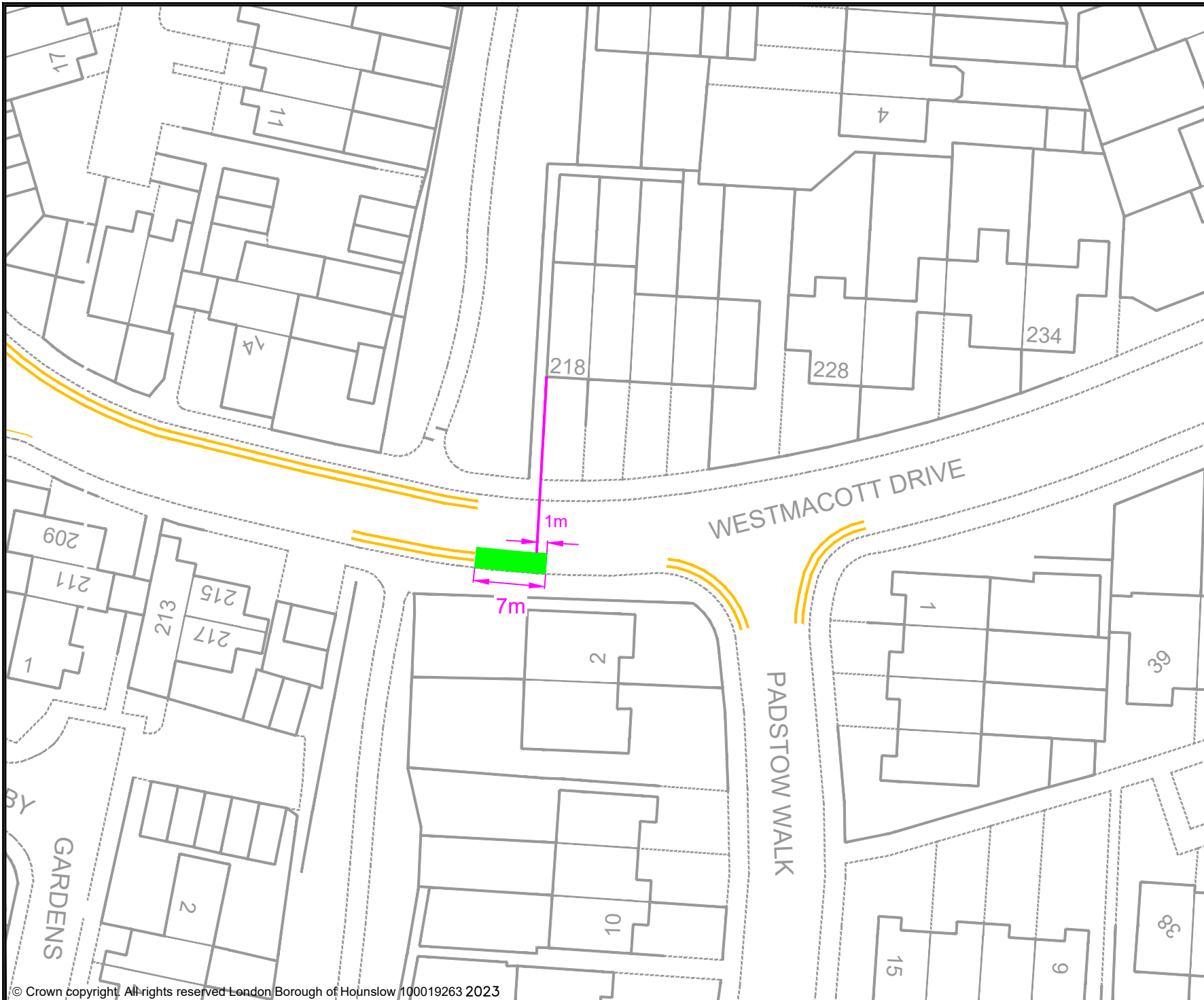
Project
PROPOSED MICRO-MOBILITY PARKING BAY

Drawing Title
WESTMACOTT DRIVE, BEDFONT (BY BEDFONT LANE)

Drawing Status
PROPOSED

Drawn AN	Approved AC	Date JUNE-2023	Scale 1:500	Size A4
-------------	----------------	-------------------	----------------	------------

Dwg No -	Rev -
-------------	----------



- KEY**
- MICRO-MOBILITY BAY
 - EXISTING PERMIT HOLDERS BAY
 - EXISTING PERMIT HOLDERS / 'PAY TO PARK' BAY
 - EXISTING 'PAY TO PARK' BAY
 - EXISTING BLUE BADGE HOLDER BAY
 - EXISTING ELECTRIC VEHICLE CHARGING OR CAR CLUB BAY
 - EXISTING LOADING ONLY BAY
 - EXISTING MOTOR-CYCLE ONLY BAY
 - EXISTING DOUBLE YELLOW LINES
 - EXISTING SINGLE YELLOW LINE
 - EXISTING RED ROUTE RESTRICTION
 - 1 POST / SIGN SCHEDULE NUMBER

Rev	Date	Description

Jefferson Nwokeoma
 Assistant Director of Traffic, Transport & Parking
 Hounslow House, 7 Bath Road,
 Hounslow, TW3 3EB

Client 	
------------	--

Project
 PROPOSED MICRO-MOBILITY PARKING BAY

Drawing Title
 WESTMACOTT DRIVE, BEDFONT
 (BY PADSTOW WALK)

Drawing Status
 PROPOSED

Drawn AN	Approved AC	Date JUNE-2023	Scale 1:500	Size A4
-------------	----------------	-------------------	----------------	------------

Dwg No -	Rev -
-------------	----------