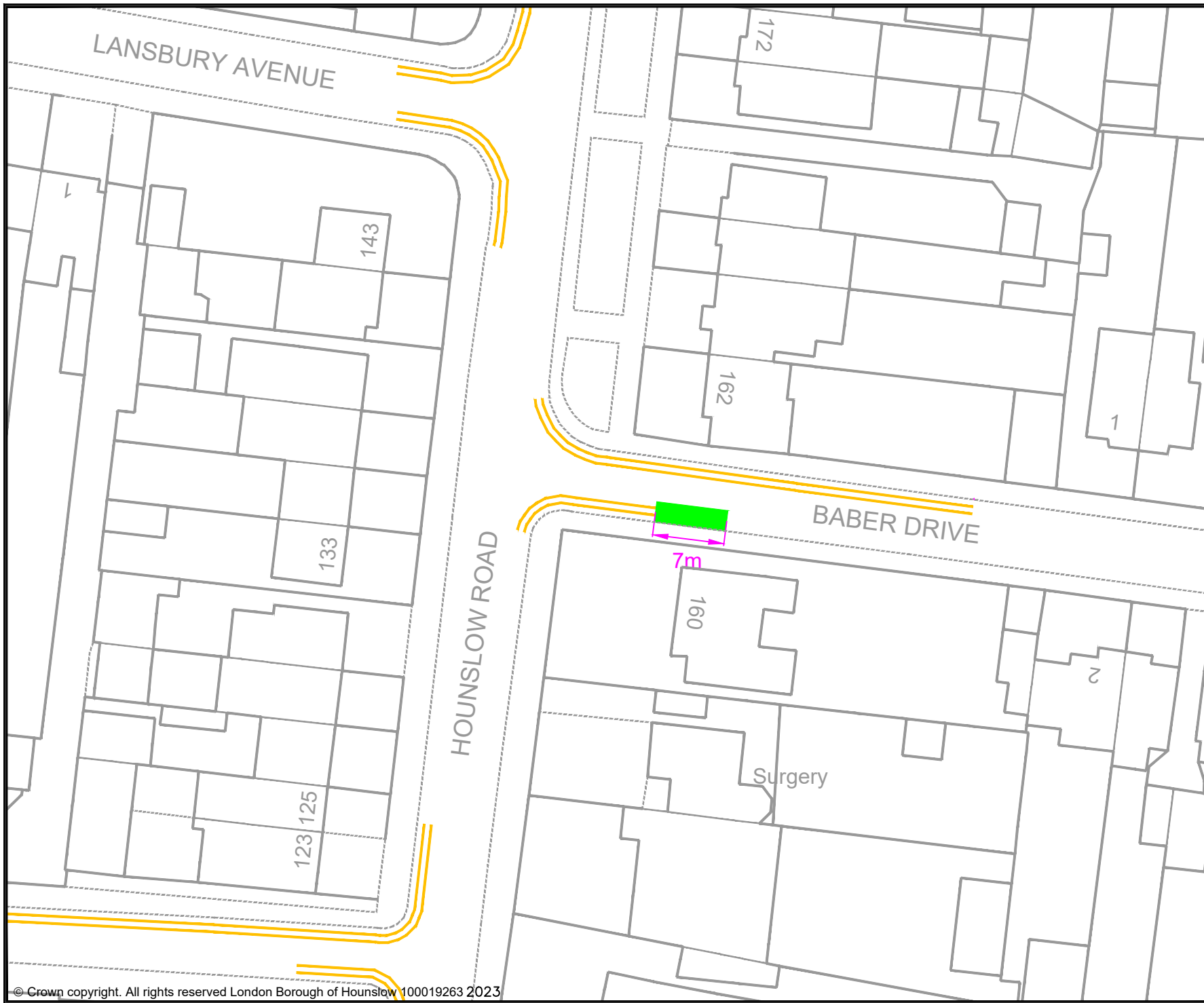


## **Appendix 2 – Proposed micromobility locations within the Feltham North Ward**

For the Feltham North ward, there are a total of 11 micromobility locations proposed. All bays are proposed on the carriageway unless otherwise identified in the location description.

<b>Street Name</b>	<b>Location Description</b>	<b>Length of Bay</b>
<a href="#">Baber Drive, adjacent to No. 160 Hounslow Road</a>	Section of unrestricted carriageway on the southern side of Baber Drive, adjacent to No. 160 Hounslow Road	7 metres (of unrestricted carriageway)
<a href="#">Brainton Avenue, adjacent to No. 32 Brainton Avenue</a>	Section of unrestricted carriageway on the southern side of Brainton Avenue, adjacent to the rear of No. 32 Harlington Road East	7 metres (of unrestricted carriageway)
<a href="#">Burns Avenue junction with Shakespeare Avenue</a>	Section of unrestricted carriageway on the northern side of Burns Avenue, east of the junction with Shakespeare Avenue	7 metres (of unrestricted carriageway)
<a href="#">Carlton Avenue, adjacent to No. 88 Carlton Avenue</a>	Section of unrestricted carriageway on the southern side of Carlton Avenue, adjacent to No. 88 Carlton Avenue	7 metres (of unrestricted carriageway)
<a href="#">Central Way, adjacent to Unit 1 Marlin Park</a>	Section of unrestricted footway on the southern side of Central Way, adjacent to Unit 1 Marlin Park	7 metres (of footway)
<a href="#">Harlington Road West, opposite Nos. 87 &amp; 89 Harlington Road West</a>	Section of unrestricted (TfL) footway on south-western side of Harlington Road West, opposite Nos. 87 & 89 Harlington Road West	7 metres (of footway)
<a href="#">Hounslow Road, adjacent to Feltham Assembly Hall</a>	Section of unrestricted footway on the western side of Hounslow Road, adjacent to Feltham Assembly Hall	7 metres (of footway)
<a href="#">Space Way, adjacent to Unit 3 Space Way</a>	6 metres of 'permit / pay by phone' parking bay and 3 metres of SYL on the western side of Space Way, adjacent to Unit 3 Space Way	9 metres (6 metres of 'permit / pay by phone' parking bay and 3 metres of single yellow line)
<a href="#">Sparrow Farm Drive, outside No. 5 Central Parade</a>	Section of unrestricted footway on west side of Sparrow Farm Drive, outside No. 5 Central Parade	5.5 metres (of footway)
<a href="#">Staines Road, adjacent to Nos. 129 &amp; 131 Staines Road</a>	Section of unrestricted footway on the southern side of Staines Road, outside Nos 129 & 131 Staines Road	6 metres (of footway)
<a href="#">Staines Road, opposite No. No. 371 Staines Road</a>	Section of unrestricted footway on the southern side of Staines Road, opposite No. 371 Staines Road	7 metres (of footway)



- KEY**
- MICRO-MOBILITY BAY
  - EXISTING PERMIT HOLDERS BAY
  - EXISTING PERMIT HOLDERS / 'PAY TO PARK' BAY
  - EXISTING 'PAY TO PARK' BAY
  - EXISTING BLUE BADGE HOLDER BAY
  - EXISTING ELECTRIC VEHICLE CHARGING OR CAR CLUB BAY
  - EXISTING LOADING ONLY BAY
  - EXISTING MOTOR-CYCLE ONLY BAY
  - EXISTING DOUBLE YELLOW LINES
  - EXISTING SINGLE YELLOW LINE
  - EXISTING RED ROUTE RESTRICTION
  - 1 POST / SIGN SCHEDULE NUMBER

Rev	Date	Description

Jefferson Nwokeoma  
 Assistant Director of Traffic, Transport & Parking  
 Hounslow House, 7 Bath Road,  
 Hounslow, TW3 3EB

**Client**

London Borough  
of Hounslow

**Project**

PROPOSED MICRO-MOBILITY  
PARKING BAY

**Drawing Title**

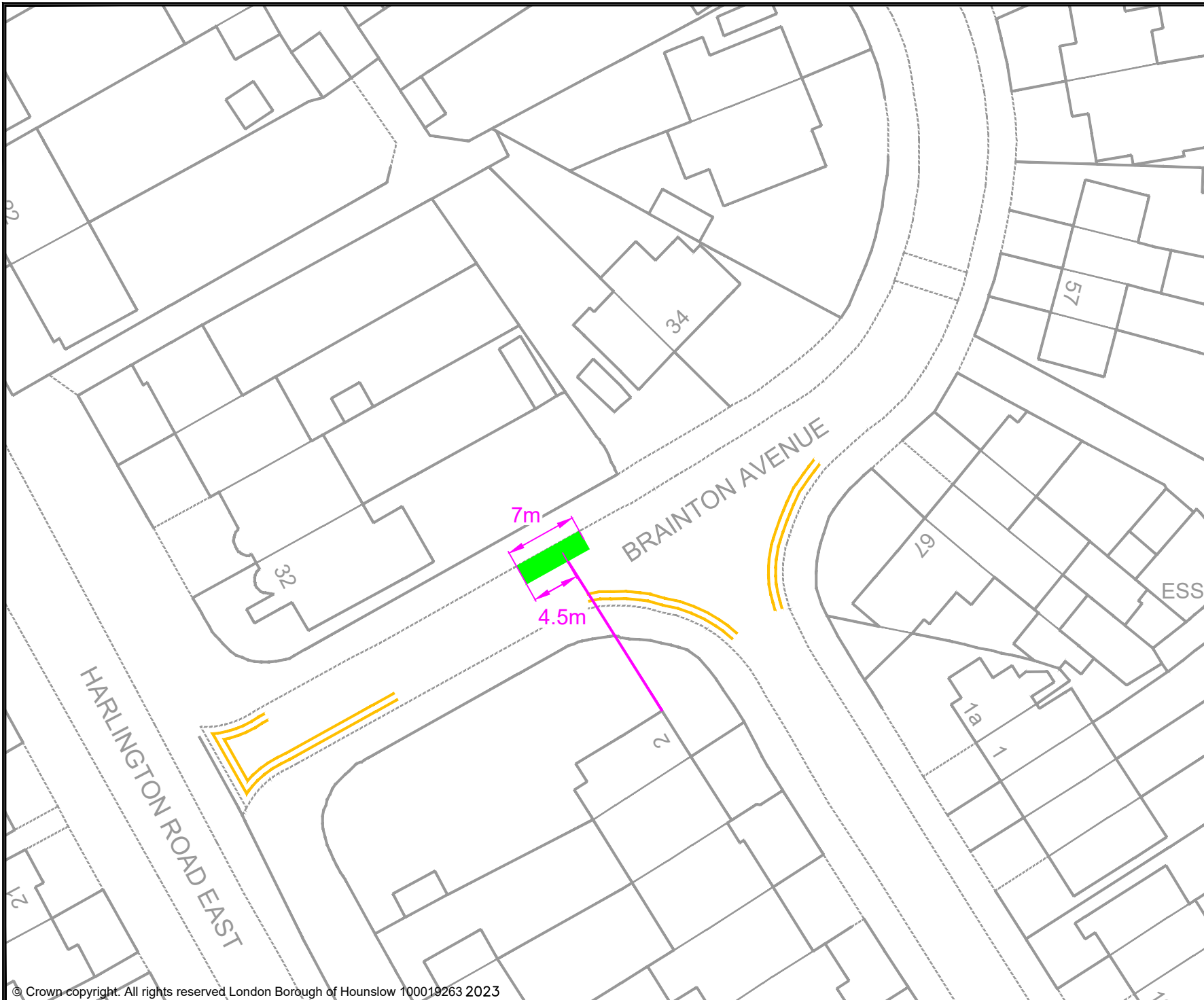
BABER DRIVE, FELTHAM

**Drawing Status**

PROPOSED

Drawn	Approved	Date	Scale	Size
AN	AC	JUNE-2023	1:500	A4

<b>Dwg No</b>	<b>Rev</b>
-	-



- KEY**
- MICRO-MOBILITY BAY
  - EXISTING PERMIT HOLDERS BAY
  - EXISTING PERMIT HOLDERS / 'PAY TO PARK' BAY
  - EXISTING 'PAY TO PARK' BAY
  - EXISTING BLUE BADGE HOLDER BAY
  - EXISTING ELECTRIC VEHICLE CHARGING OR CAR CLUB BAY
  - EXISTING LOADING ONLY BAY
  - EXISTING MOTOR-CYCLE ONLY BAY
  - EXISTING DOUBLE YELLOW LINES
  - EXISTING SINGLE YELLOW LINE
  - EXISTING RED ROUTE RESTRICTION
  - 1 POST / SIGN SCHEDULE NUMBER

Rev	Date	Description

Jefferson Nwokeoma  
 Assistant Director of Traffic, Transport & Parking  
 Hounslow House, 7 Bath Road,  
 Hounslow, TW3 3EB

Client

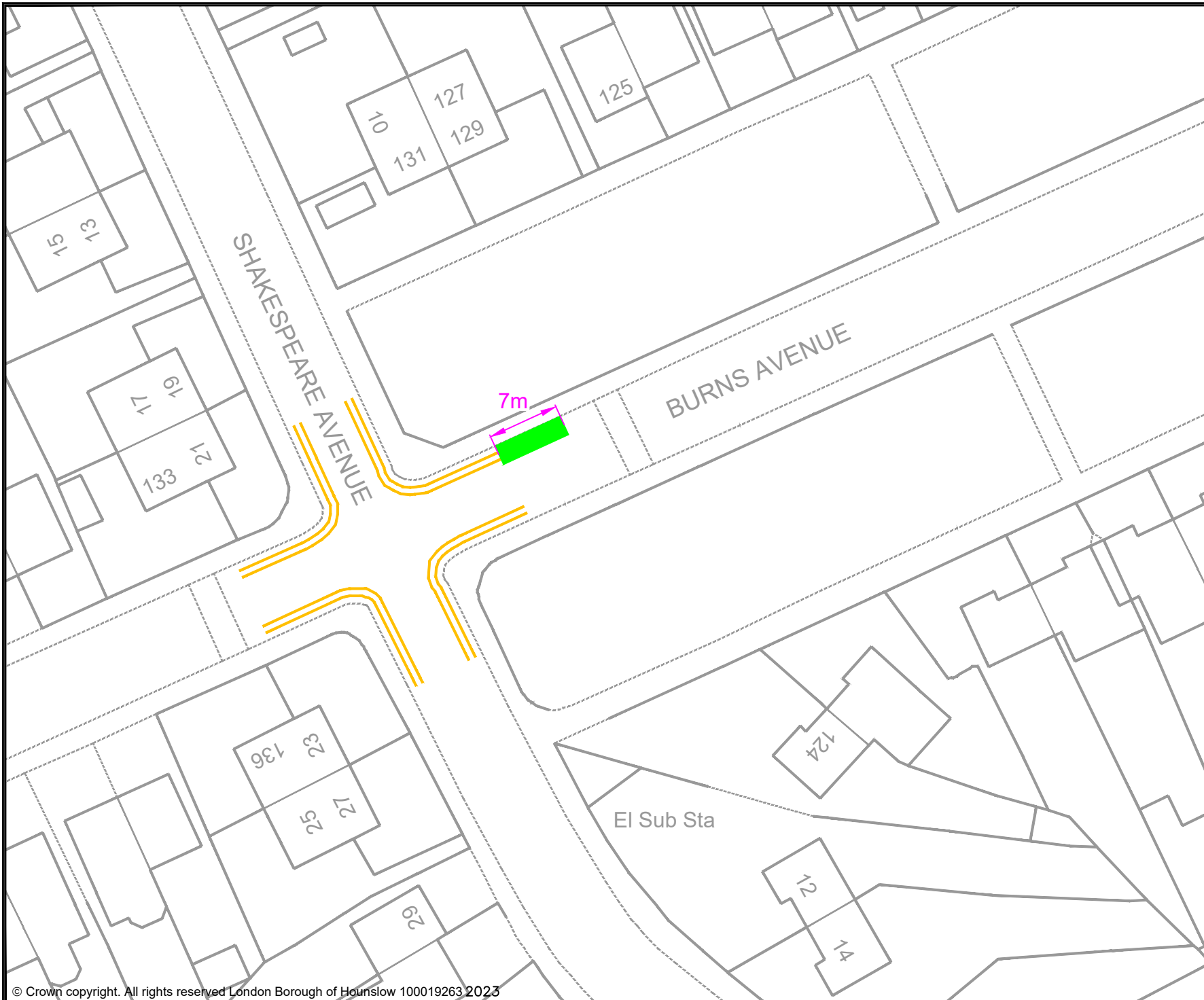
Project  
 PROPOSED MICRO-MOBILITY PARKING BAY

Drawing Title  
 BRAINTON AVENUE, FELTHAM

Drawing Status  
 PROPOSED

Drawn	Approved	Date	Scale	Size
AN	AC	JUNE-2023	1:500	A4

Dwg No	Rev



- KEY**
- MICRO-MOBILITY BAY
  - EXISTING PERMIT HOLDERS BAY
  - EXISTING PERMIT HOLDERS / 'PAY TO PARK' BAY
  - EXISTING 'PAY TO PARK' BAY
  - EXISTING BLUE BADGE HOLDER BAY
  - EXISTING ELECTRIC VEHICLE CHARGING OR CAR CLUB BAY
  - EXISTING LOADING ONLY BAY
  - EXISTING MOTOR-CYCLE ONLY BAY
  - EXISTING DOUBLE YELLOW LINES
  - EXISTING SINGLE YELLOW LINE
  - EXISTING RED ROUTE RESTRICTION
  - 1 POST / SIGN SCHEDULE NUMBER

Rev	Date	Description

Jefferson Nwokeoma  
 Assistant Director of Traffic, Transport & Parking  
 Hounslow House, 7 Bath Road,  
 Hounslow, TW3 3EB

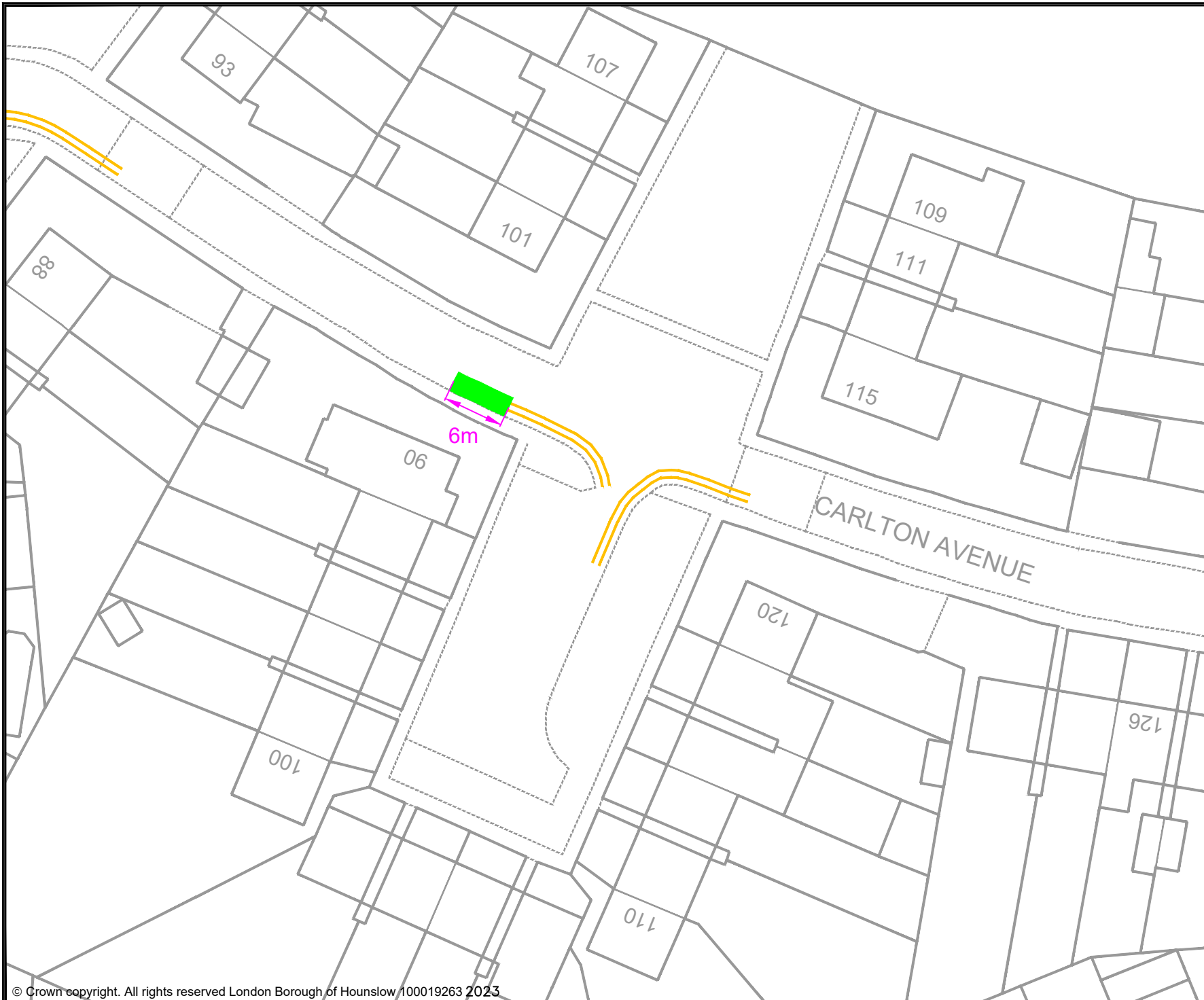
Client

Project  
**PROPOSED MICRO-MOBILITY PARKING BAY**

Drawing Title  
**BURNS AVENUE, FELTHAM**

Drawing Status  
**PROPOSED**

Drawn AN	Approved AC	Date JUNE-2023	Scale 1:500	Size A4
Dwg No -				Rev -



- KEY**
- MICRO-MOBILITY BAY
  - EXISTING PERMIT HOLDERS BAY
  - EXISTING PERMIT HOLDERS / 'PAY TO PARK' BAY
  - EXISTING 'PAY TO PARK' BAY
  - EXISTING BLUE BADGE HOLDER BAY
  - EXISTING ELECTRIC VEHICLE CHARGING OR CAR CLUB BAY
  - EXISTING LOADING ONLY BAY
  - EXISTING MOTOR-CYCLE ONLY BAY
  - EXISTING DOUBLE YELLOW LINES
  - EXISTING SINGLE YELLOW LINE
  - EXISTING RED ROUTE RESTRICTION
  - 1 POST / SIGN SCHEDULE NUMBER

Rev	Date	Description

Jefferson Nwokeoma  
 Assistant Director of Traffic, Transport & Parking  
 Hounslow House, 7 Bath Road,  
 Hounslow, TW3 3EB

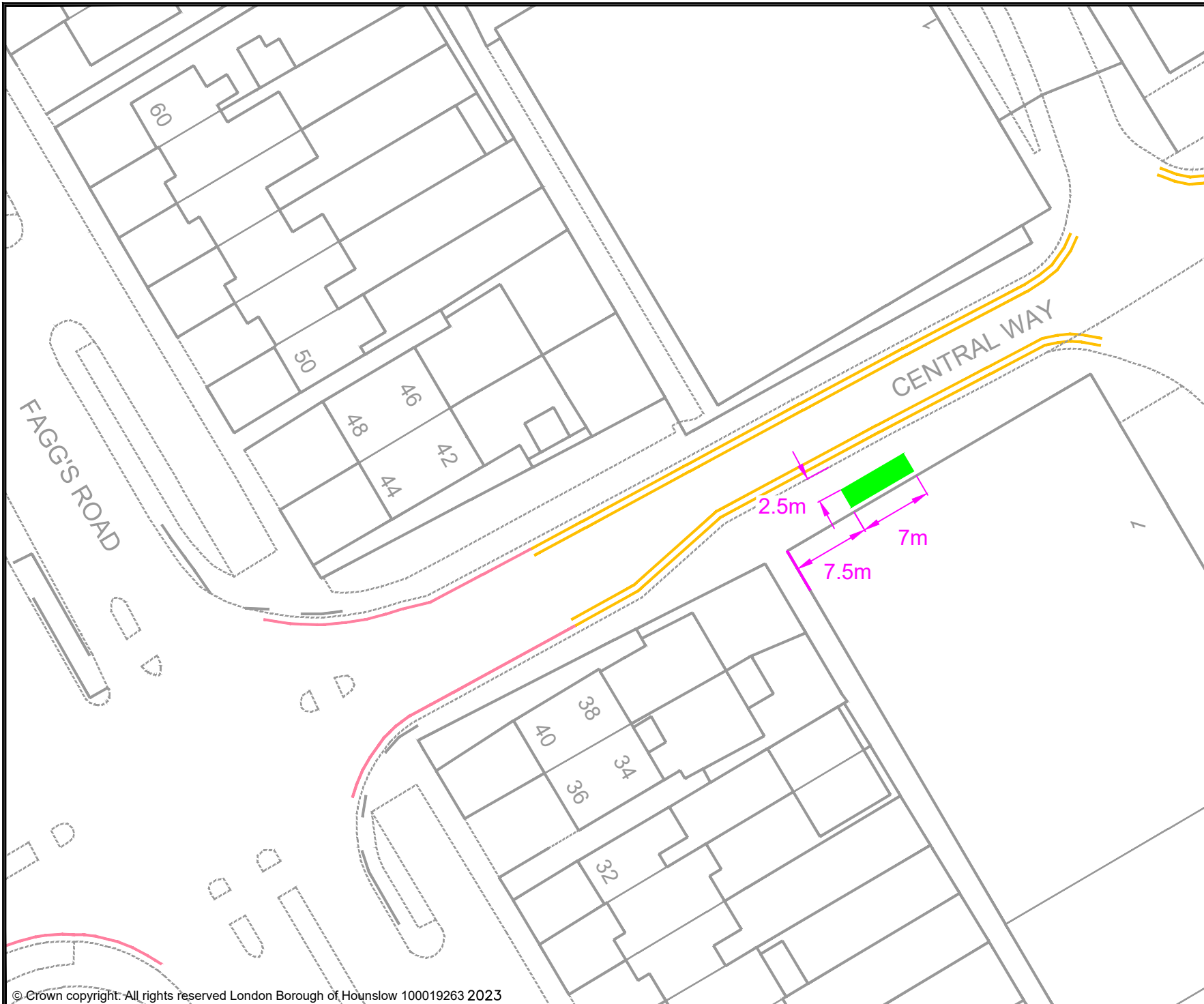
**Client**

**Project**  
 PROPOSED MICRO-MOBILITY PARKING BAY

**Drawing Title**  
 CARLTON AVENUE, FELTHAM

**Drawing Status**  
 PROPOSED

Drawn	Approved	Date	Scale	Size
AN	AC	JUNE-2023	1:500	A4
<b>Dwg No</b>				<b>Rev</b>
-				-



- KEY
- MICRO-MOBILITY BAY
  - EXISTING PERMIT HOLDERS BAY
  - EXISTING PERMIT HOLDERS / 'PAY TO PARK' BAY
  - EXISTING 'PAY TO PARK' BAY
  - EXISTING BLUE BADGE HOLDER BAY
  - EXISTING ELECTRIC VEHICLE CHARGING OR CAR CLUB BAY
  - EXISTING LOADING ONLY BAY
  - EXISTING MOTOR-CYCLE ONLY BAY
  - EXISTING DOUBLE YELLOW LINES
  - EXISTING SINGLE YELLOW LINE
  - EXISTING RED ROUTE RESTRICTION
  - 1 POST / SIGN SCHEDULE NUMBER

Rev	Date	Description

Jefferson Nwokeoma  
 Assistant Director of Traffic, Transport & Parking  
 Hounslow House, 7 Bath Road,  
 Hounslow, TW3 3EB

Client

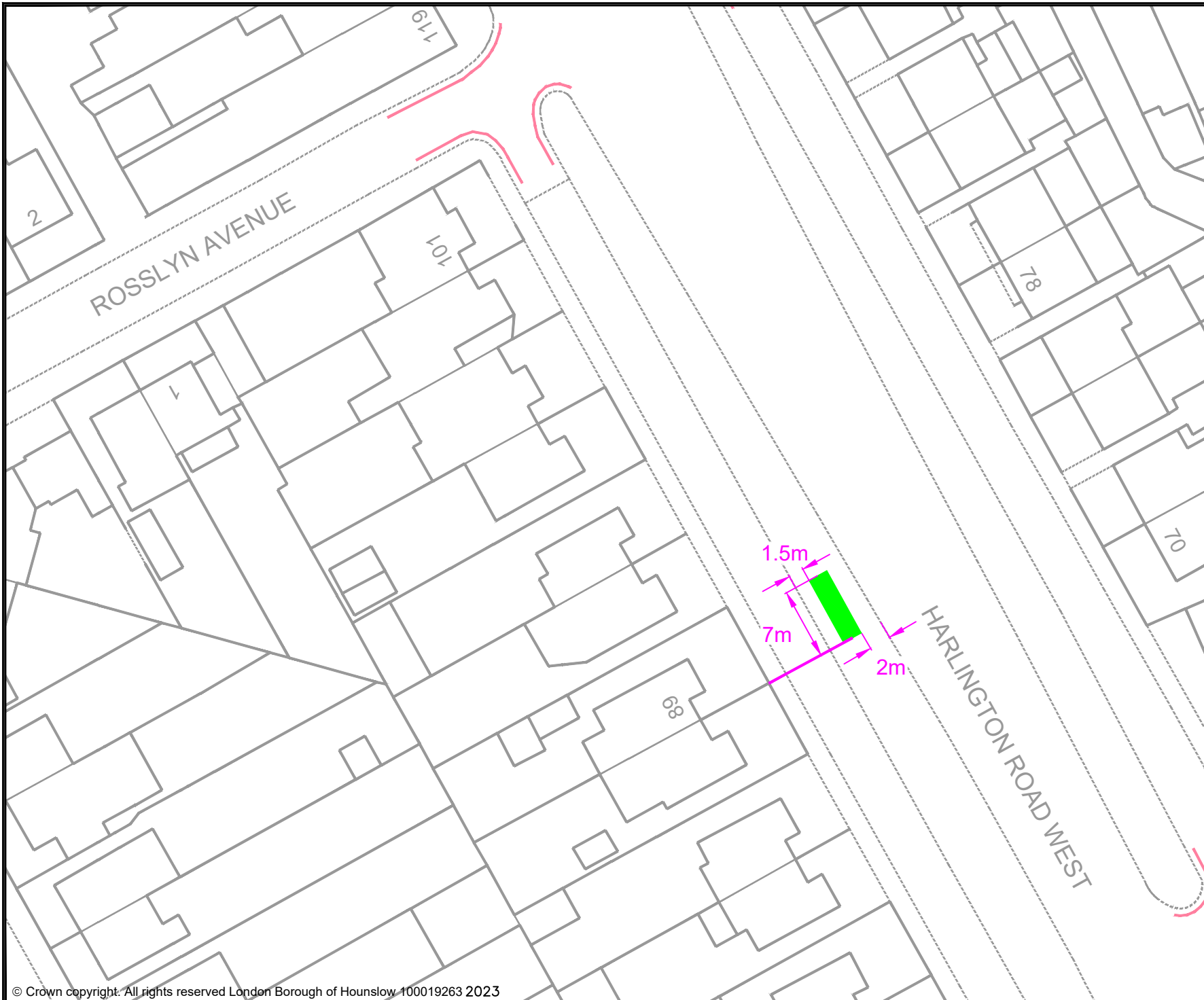
Project  
 PROPOSED MICRO-MOBILITY PARKING BAY

Drawing Title  
 CENTRAL WAY, FELTHAM

Drawing Status  
 PROPOSED

Drawn	Approved	Date	Scale	Size
AN	AC	JUNE-2023	1:500	A4

Dwg No	Rev



- KEY**
- MICRO-MOBILITY BAY
  - EXISTING PERMIT HOLDERS BAY
  - EXISTING PERMIT HOLDERS / 'PAY TO PARK' BAY
  - EXISTING 'PAY TO PARK' BAY
  - EXISTING BLUE BADGE HOLDER BAY
  - EXISTING ELECTRIC VEHICLE CHARGING OR CAR CLUB BAY
  - EXISTING LOADING ONLY BAY
  - EXISTING MOTOR - CYCLE ONLY BAY
  - EXISTING DOUBLE YELLOW LINES
  - EXISTING SINGLE YELLOW LINE
  - EXISTING RED ROUTE RESTRICTION
  - 1 POST / SIGN SCHEDULE NUMBER

Rev	Date	Description

Jefferson Nwokeoma  
 Assistant Director of Traffic, Transport & Parking  
 Hounslow House, 7 Bath Road,  
 Hounslow, TW3 3EB

Client

London Borough  
of Hounslow

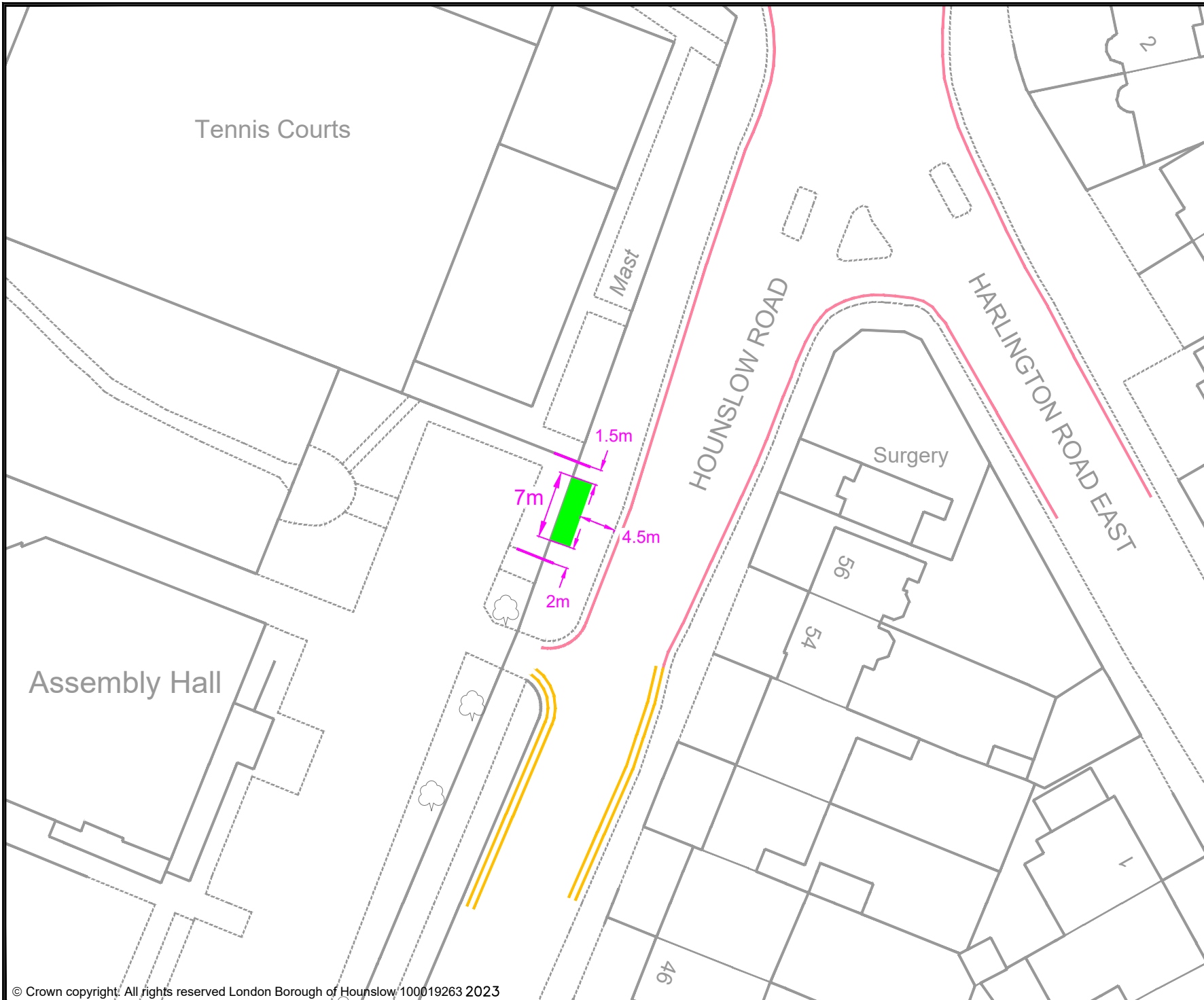
Project  
 PROPOSED MICRO-MOBILITY PARKING BAY

Drawing Title  
 HARLINGTON ROAD WEST,  
 FELTHAM

Drawing Status  
 PROPOSED

Drawn	Approved	Date	Scale	Size
AN	AC	JUNE-2023	1:500	A4

Dwg No	Rev



- KEY**
- MICRO-MOBILITY BAY
  - EXISTING PERMIT HOLDERS BAY
  - EXISTING PERMIT HOLDERS / 'PAY TO PARK' BAY
  - EXISTING 'PAY TO PARK' BAY
  - EXISTING BLUE BADGE HOLDER BAY
  - EXISTING ELECTRIC VEHICLE CHARGING OR CAR CLUB BAY
  - EXISTING LOADING ONLY BAY
  - EXISTING MOTOR-CYCLE ONLY BAY
  - EXISTING DOUBLE YELLOW LINES
  - EXISTING SINGLE YELLOW LINE
  - EXISTING RED ROUTE RESTRICTION
  - 1 POST / SIGN SCHEDULE NUMBER

Rev	Date	Description

Jefferson Nwokeoma  
 Assistant Director of Traffic, Transport & Parking  
 Hounslow House, 7 Bath Road,  
 Hounslow, TW3 3EB

Client

Project  
 PROPOSED MICRO-MOBILITY PARKING BAY

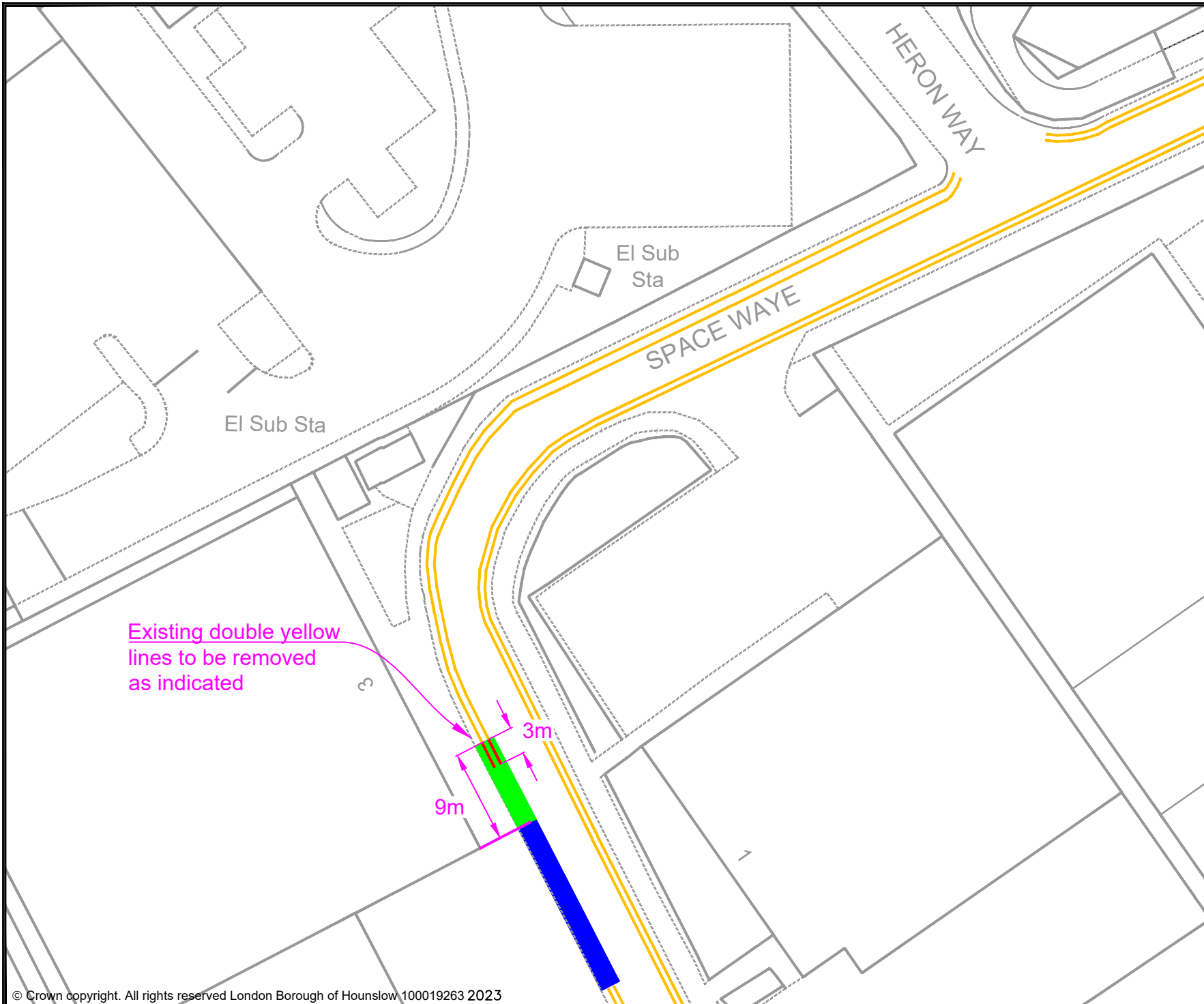
Drawing Title  
 HOUNSLOW ROAD, FELTHAM

Drawing Status  
 PROPOSED

Drawn	Approved	Date	Scale	Size
AN	AC	JUNE-2023	1:500	A4

Dwg No	Rev





- KEY
- MICRO-MOBILITY BAY
  - EXISTING PERMIT HOLDERS BAY
  - EXISTING PERMIT HOLDERS / 'PAY TO PARK' BAY
  - EXISTING 'PAY TO PARK' BAY
  - EXISTING BLUE BADGE HOLDER BAY
  - EXISTING ELECTRIC VEHICLE CHARGING OR CAR CLUB BAY
  - EXISTING LOADING ONLY BAY
  - EXISTING MOTOR-CYCLE ONLY BAY
  - EXISTING DOUBLE YELLOW LINES
  - EXISTING SINGLE YELLOW LINE
  - EXISTING RED ROUTE RESTRICTION
  - 1 POST / SIGN SCHEDULE NUMBER

Rev	Date	Description

Jefferson Nwokeoma  
 Assistant Director of Traffic, Transport & Parking  
 Hounslow House, 7 Bath Road,  
 Hounslow, TW3 3EB

Client

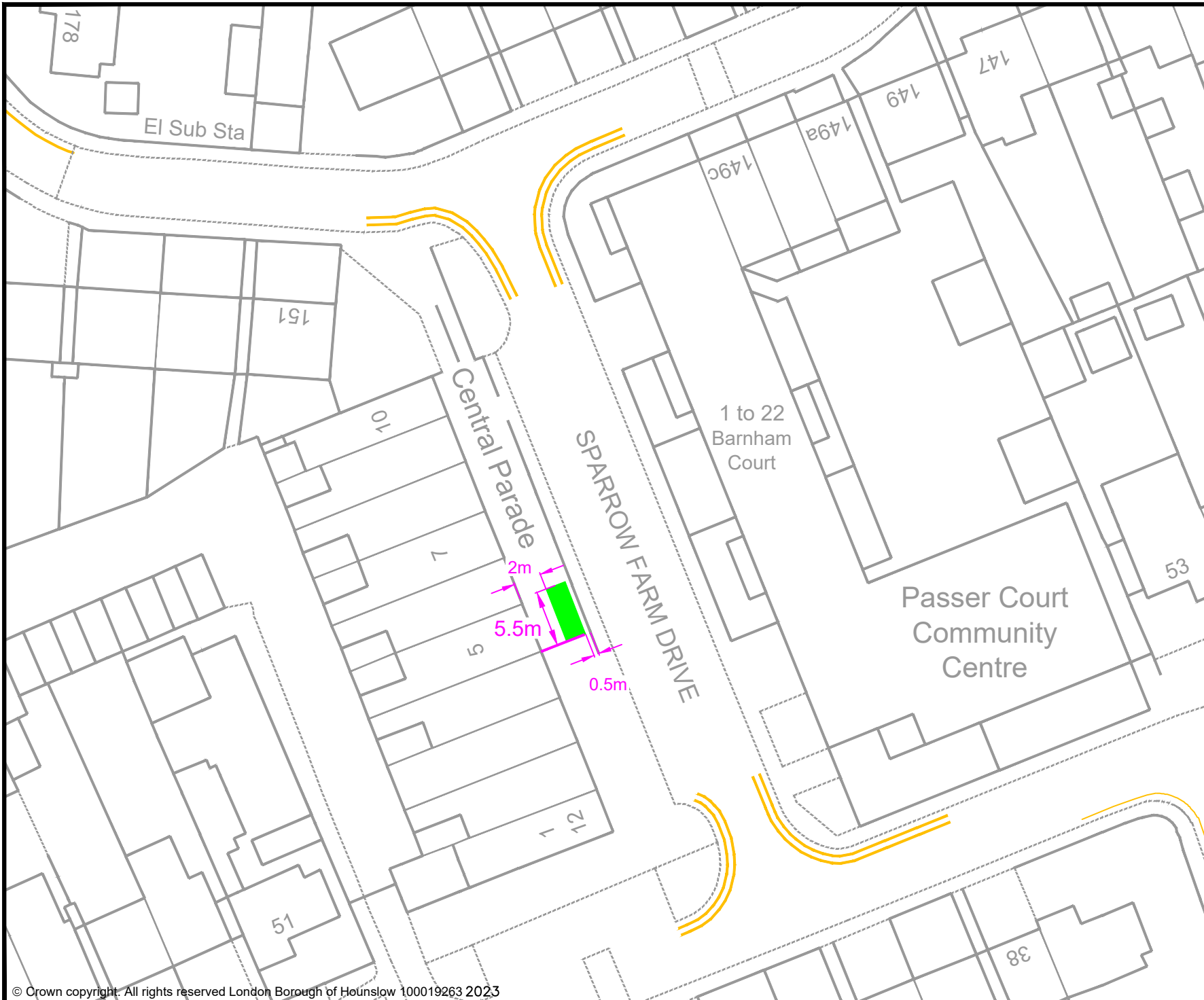
Project  
 PROPOSED MICRO-MOBILITY PARKING BAY

Drawing Title  
 SPACE WAY, FELTHAM

Drawing Status  
 PROPOSED

Drawn	Approved	Date	Scale	Size
AN	AC	JUNE-2023	1:500	A4

Dwg No	Rev



- KEY**
- MICRO-MOBILITY BAY
  - EXISTING PERMIT HOLDERS BAY
  - EXISTING PERMIT HOLDERS / 'PAY TO PARK' BAY
  - EXISTING 'PAY TO PARK' BAY
  - EXISTING BLUE BADGE HOLDER BAY
  - EXISTING ELECTRIC VEHICLE CHARGING OR CAR CLUB BAY
  - EXISTING LOADING ONLY BAY
  - EXISTING MOTOR-CYCLE ONLY BAY
  - EXISTING DOUBLE YELLOW LINES
  - EXISTING SINGLE YELLOW LINE
  - EXISTING RED ROUTE RESTRICTION
  - 1 POST / SIGN SCHEDULE NUMBER

Rev	Date	Description

Jefferson Nwokeoma  
 Assistant Director of Traffic, Transport & Parking  
 Hounslow House, 7 Bath Road,  
 Hounslow, TW3 3EB

Client

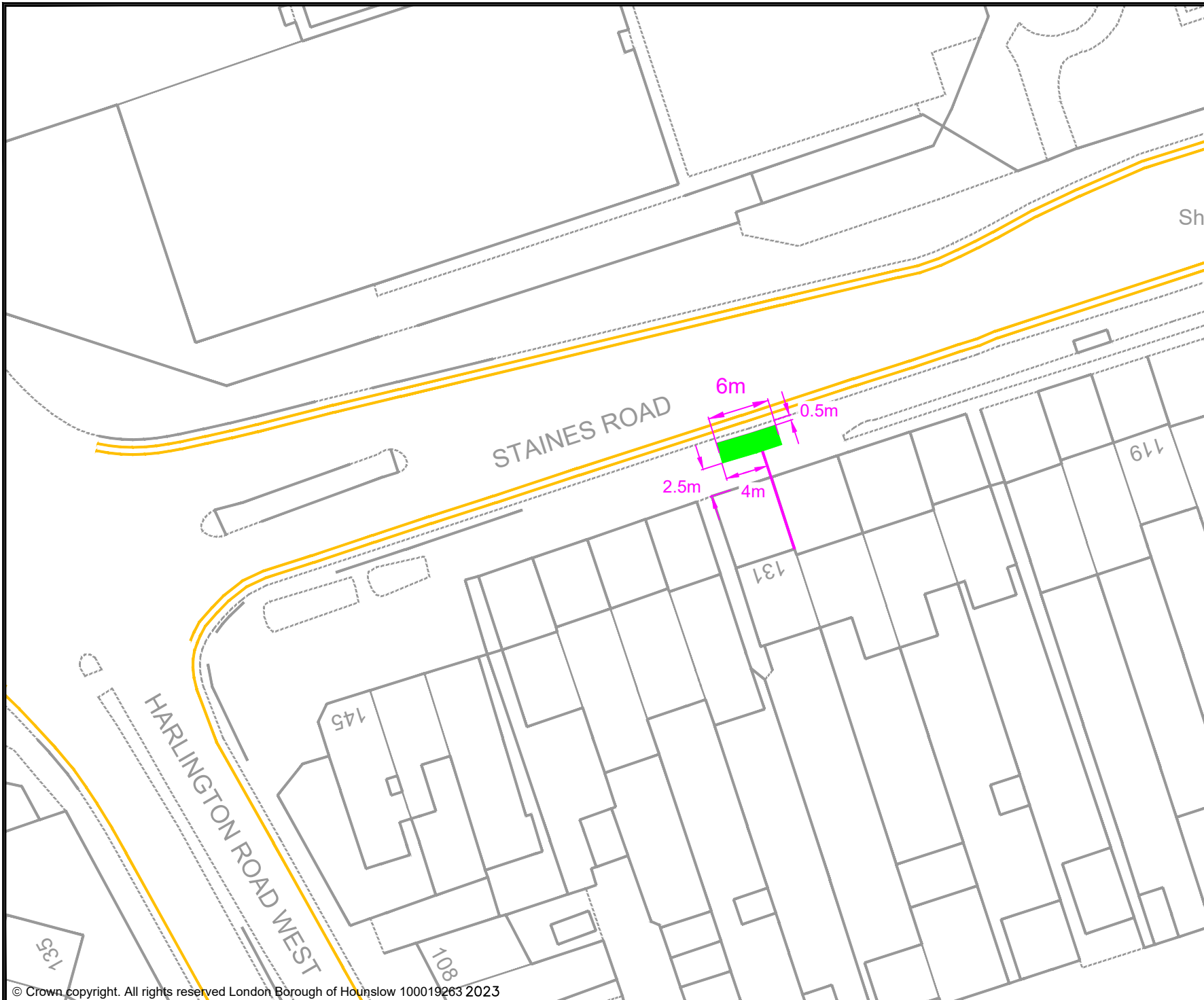
Project  
 PROPOSED MICRO-MOBILITY PARKING BAY

Drawing Title  
 SPARROW FARM DRIVE, FELTHAM

Drawing Status  
 PROPOSED

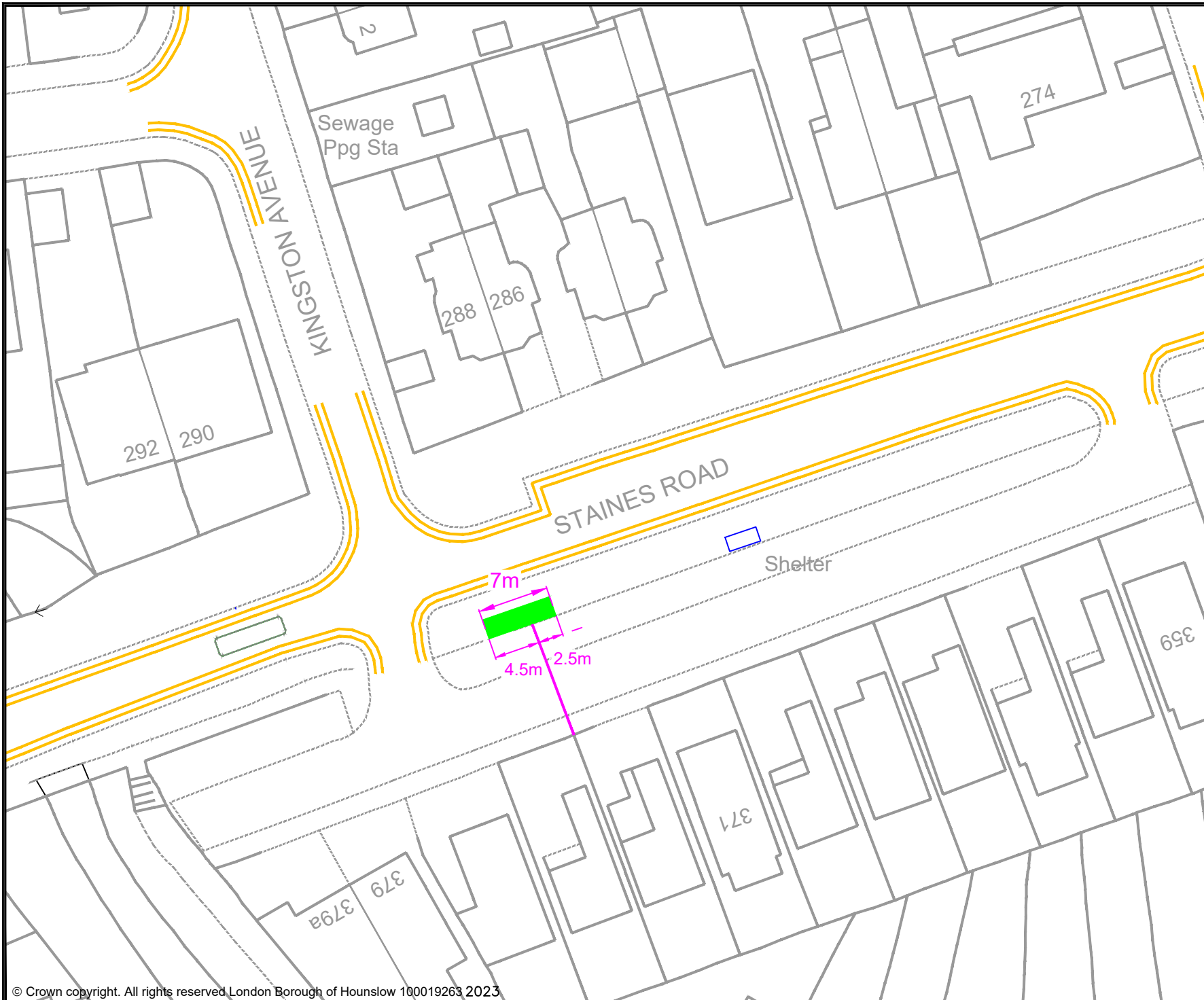
Drawn	Approved	Date	Scale	Size
AN	AC	JUNE-2023	1:500	A4

Dwg No	Rev



- KEY**
- MICRO-MOBILITY BAY
  - EXISTING PERMIT HOLDERS BAY
  - EXISTING PERMIT HOLDERS / 'PAY TO PARK' BAY
  - EXISTING 'PAY TO PARK' BAY
  - EXISTING BLUE BADGE HOLDER BAY
  - EXISTING ELECTRIC VEHICLE CHARGING OR CAR CLUB BAY
  - EXISTING LOADING ONLY BAY
  - EXISTING MOTOR-CYCLE ONLY BAY
  - EXISTING DOUBLE YELLOW LINES
  - EXISTING SINGLE YELLOW LINE
  - EXISTING RED ROUTE RESTRICTION
  - 1 POST / SIGN SCHEDULE NUMBER

Rev	Date	Description
<small>Jefferson Nwokeoma Assistant Director of Traffic, Transport &amp; Parking Hounslow House, 7 Bath Road, Hounslow, TW3 3EB</small>		
<b>Client</b> 		
<b>Project</b> PROPOSED MICRO-MOBILITY PARKING BAY		
<b>Drawing Title</b> STAINES ROAD, FELTHAM (BY A312)		
<b>Drawing Status</b> PROPOSED		
Drawn AN	Approved AC	Date JUNE-2023
Scale 1:500		Size A4
Dwg No -		Rev -



- KEY**
- MICRO-MOBILITY BAY
  - EXISTING PERMIT HOLDERS BAY
  - EXISTING PERMIT HOLDERS / 'PAY TO PARK' BAY
  - EXISTING 'PAY TO PARK' BAY
  - EXISTING BLUE BADGE HOLDER BAY
  - EXISTING ELECTRIC VEHICLE CHARGING OR CAR CLUB BAY
  - EXISTING LOADING ONLY BAY
  - EXISTING MOTOR-CYCLE ONLY BAY
  - EXISTING DOUBLE YELLOW LINES
  - EXISTING SINGLE YELLOW LINE
  - EXISTING RED ROUTE RESTRICTION
  - 1 POST / SIGN SCHEDULE NUMBER

Rev	Date	Description

Jefferson Nwokeoma  
 Assistant Director of Traffic, Transport & Parking  
 Hounslow House, 7 Bath Road,  
 Hounslow, TW3 3EB

Client

**London Borough  
of Hounslow**

Project

**PROPOSED MICRO-MOBILITY  
PARKING BAY**

Drawing Title

**STAINES ROAD, FELTHAM  
(BY KINGSTON AVENUE)**

Drawing Status

**PROPOSED**

Drawn	Approved	Date	Scale	Size
AN	AC	JUNE-2023	1:500	A4

Dwg No	Rev
-	-