



London Borough of Hounslow

Deposited Documents – Reference TMO/P025/23

Held on deposit online

Placed on deposit on Friday, 16 June 2023

End of Consultation period is Friday, 7 July 2023

Proposed Controlled Parking Zone Amendments - Albury Avenue, Isleworth

Contents:

1. **Notice of Intent dated 16 June 2023**
2. **Proposed Traffic Management Orders**
 - A. The London Borough of Hounslow (Waiting and Loading Restriction) (Amendment No.***) Order 20**
 - B. The London Borough of Hounslow (Northumberland Estate) (Parking Places) (Amendment No.***) Order 20**
3. **Statement of Reasons**
4. **Plan**
5. **Existing Traffic Management Orders**
 - A. The London Borough of Hounslow (Waiting and Loading Restriction) Order 2008 [2008/24] (articles only)
 - B. The London Borough of Hounslow (Waiting and Loading Restriction) (Amendment No.203) Order 2017 [2020/19]
 - C. The London Borough of Hounslow (Northumberland Estate) (Parking Places) (No.18) Order 2009 [2020/18]

Any queries regarding these deposited documents should be sent by email to trafficorders@hounslow.gov.uk or alternatively a voicemail can be left on extension 3322.



Proposed Controlled Parking Zone Amendments - Albury Avenue, Isleworth

- A. The London Borough of Hounslow (Waiting and Loading Restriction) (Amendment No.***) Order 20****
 - B. The London Borough of Hounslow (Northumberland Estate) (Parking Places) (Amendment No.***) Order 20****
1. The London Borough of Hounslow proposes to make the above-mentioned Orders under the Road Traffic Regulation Act 1984.
 2. The general effect of the Orders is to introduce additional waiting restrictions in Albury Avenue near its junction with Northumberland Avenue and on the bends in the road and introduce a new resident permit holder bay in the vicinity of Nos.8 and 10 Albury Avenue.
 3. Documents giving further information of the proposed Orders can be viewed for a period of 21 days from the date of this Notice online at hounslow.gov.uk by typing in the term “traffic notices” in the search bar.
 4. Any person wishing to object to the proposed Orders should send a statement in writing, stating the grounds of the objection, to the Assistant Director for Traffic, Transport and Parking, Hounslow House, 7 Bath Road, Hounslow, Middlesex TW3 3EB or by email to trafficorders@hounslow.gov.uk quoting the reference TMO/P025/23, to be received by no later than Friday, 7 July 2023.

Dated 16 June 2023

Jefferson Nwokeoma
Assistant Director for Traffic, Transport & Parking

Traffic Management Order

20** No.**

The London Borough of Hounslow (Northumberland Estate) (Parking Places) (Amendment No. **) Order 20**

Made on ** ***** 20**

Coming into operation on ** ***** 20**

The Council of the London Borough of Hounslow, having consulted the Commissioner of Police of the Metropolis, in exercise of the powers conferred by sections 45, 46, 49 and 51 and 124 of the Road Traffic Regulation Act 1984^a as amended, and of all other enabling powers make the following Order:

1. This Order may be cited as the London Borough of Hounslow (Northumberland Estate) (Parking Places) (Amendment No. **) Order 20** and shall come into operation for all purposes on ** ***** 20**.
2. Without prejudice to the validity of anything done or to any liability incurred in respect to any act or omission before the coming into operation of this Order, the London Borough of Hounslow (Northumberland Estate) (Parking Places) Order 2020^b, as amended, shall have effect as though:
 - b) the item numbered 11 in Schedule 7 to that Order is hereby replaced with the item similarly numbered and set out in Schedule 1 to this Order.

Dated this ***** day of ***** 20**

Assistant Director of Traffic, Transport & Parking
(The Officer appointed for this purpose)

^a 1984 c. 27

^b LBH 2020/18

Schedule 1

1 No. of parking place	2 Designated parking place	3 Special manner of standing
11.	Albury Avenue, the outer side, from a point 4.9 metres south-west of the party wall of Nos.8/10 Albury Avenue to a point 4.2 metres north-west of the party wall of Nos.8/10 Albury Avenue	-

EXPLANATORY NOTE

(This Note is not part of the Order, but is intended to indicate its general purport.)

London Borough of Hounslow (Northumberland Estate) (Parking Places) (2009, No.22) Order 2009 designates parking places in Albury Avenue at which charges may be made by the Council for vehicles authorised by that Order to be left in those parking places during the permitted hours.

This Order amends the Order of 2020 to facilitate an amendment to the parking place at Nos.8/10 Albury Avenue.

Traffic Management Order

20** No.**

The London Borough of Hounslow (Waiting and Loading Restriction) (Amendment No.***) Order 20**

Made on ** ***** 20**

Coming into operation on ** ***** 20**

The Council of the London Borough of Hounslow, after consulting the Commissioner of Police of the Metropolis, in exercise of the powers conferred by sections 6 and 124 to the Road Traffic Regulation Act 1984¹ as amended, and of all other enabling powers hereby make the following Order:

- 1 This Order shall come into operation on ** ***** 20** and may be cited as the London Borough of Hounslow (Waiting and Loading Restriction) (Amendment No.***) Order 20**.
- 2 Without prejudice to the validity of anything done or to any liability incurred in respect of any act or omission before the coming into operation of this Order, The Hounslow (Waiting and Loading Restriction) Order 2008² shall have effect as though:
 - a) the item numbered 671 in Schedule 1 to that Order were substituted with the item similarly numbered and set out in the Schedule to this Order.

Dated this ***** day of ***** 20**

Assistant Director for Traffic, Transport & Parking
(the officer appointed for the purpose)

¹ 1984 c.27

² 2008/24

Schedule

1 Item Number	2 Street	3 Prescribed hours
671	<p>Albury Avenue, Isleworth, Hounslow</p> <p>(a) both side,</p> <p style="padding-left: 20px;">(i) from the north-west kerb-line of Northumberland Avenue (western junction) to a point 11.8 metres south-west of the party wall of Nos. 4 and 6 Albury Avenue</p> <p>(b) inner side side,</p> <p style="padding-left: 20px;">(i) from a point 1.5 metres north-west of the common boundary of Nos. 2 and 4 Albury Avenue to a point 4.7 metres north-west of the party wall of Nos. 13 and 15 Albury Avenue</p> <p style="padding-left: 20px;">(ii) from a point 4.70 metres north-west of the party wall of Nos. 13 and 15 Albury Avenue to a point opposite the party wall of Nos. 30 and 32 Albury Avenue</p> <p style="padding-left: 20px;">(iii) from a point opposite the party wall of Nos. 30 and 32 Albury Avenue to a point opposite the party wall of Nos. 29 and 31 Albury Avenue</p> <p style="padding-left: 20px;">(iv) from the north-west kerblines of Northumberland Avenue (eastern junction) to a point opposite the party-wall of Nos. 29 and 31 Albury Avenue</p> <p>(c) outer side side,</p> <p style="padding-left: 20px;">(i) from a point 1.50 metres north-west of the common boundary of Nos. 2 and 4 Albury Avenue to a point 5 metres south-east of the boundary of Nos. 4/6 Albury Avenue</p> <p style="padding-left: 20px;">(ii) from a point 3 metres north-west of the boundary of Nos. 4/6 Albury Avenue to a point 4.9 metres south-east of the boundary of Nos. 8/10 Albury Avenue</p> <p style="padding-left: 20px;">(iii) from a point 4.2 metres north-west of the boundary of Nos. 8/10 Albury Avenue to a point 5 metres south-east of the boundary of Nos. 12/14 Albury Avenue</p>	<p>A</p> <p>NNNN</p> <p>A</p> <p>NNNN</p> <p>A</p> <p>NNNN</p> <p>NNNN</p> <p>NNNN</p>

EXPLANATORY NOTE

(This Note is not part of the Order, but is intended to indicate its general purport.)

This Order further amends the Hounslow (Waiting and Loading Restriction) Order 2008 by amending waiting restrictions in Albany Avenue, Isleworth.

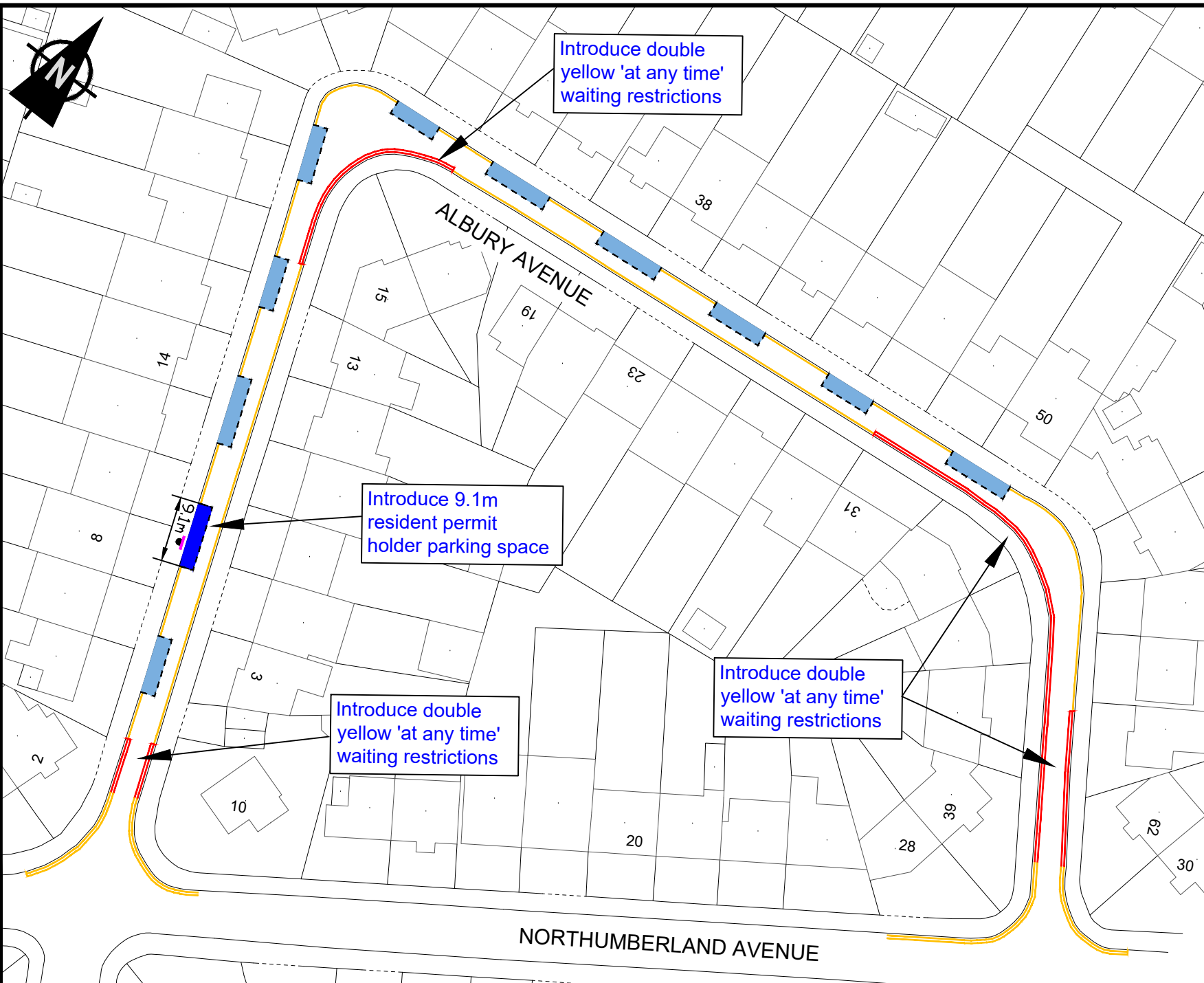


STATEMENT OF REASONS

Proposed Albury Avenue - Controlled Parking Zone (parking, waiting and loading amendments)







Further to a parking review carried out within the Northumberland Avenue Controlled Parking Zone, The Council is proposing to upgrade waiting restrictions in Albury Avenue by way of introducing no waiting at any time restrictions at certain bends and extending at any time restriction at both junctions of Albury Avenue.

The proposals also seek to introduce a resident permit holder bay to maximise potential parking spaces on Albury Avenue.




Notes:

Key:

-  Proposed double yellow line 'at any time' waiting restrictions
-  Proposed resident permit holder Mon-Fri 9-11am parking bay
-  Proposed sign and post location
-  Existing double yellow line 'at any time' waiting restrictions
-  Existing single yellow line 'Mon-Fri 9-11am' waiting restrictions
-  Existing resident permit holder Mon-Fri 9-11am parking bay

Rev	Date	Description

Jefferson Nwokeoma
 Assistant Director of Traffic, Transport & Parking
 Hounslow House, 7 Bath Road,
 Hounslow, TW3 3EB

Client


Project
 Northumberland Avenue CPZ Review

Drawing Title
 Albury Avenue - Waiting Restriction Proposals

Drawing Status
 Consultation Plan

Drawn	Approved	Date	Scale	Size
SD	AH	April 23	NTS	A4

Dwg No	001	Rev	-
--------	-----	-----	---



Traffic Management Order

2008 No.24

The London Borough of Hounslow (Waiting and Loading Restriction) (Civil Enforcement Area)
Order 2008

Made on 4 August 2008

Coming into operation on 11 August 2008

ARRANGEMENT OF ARTICLES

PART I

	Article
Commencement and citation	1
Revocation	2
Interpretation	3
Application of Order	4

PART II

RESTRICTIONS

	Article
Restrictions applicable to streets specified in Schedule 1, Schedule 2 or Schedule 6	5
Restrictions applicable to restricted streets Specified in Schedule 4, 4A and 4B	6
Restrictions applicable to streets specified in Schedule 5	7

PART III

CONTRAVENTION OF WAITING RESTRICTIONS

	Article
Restriction on vehicles	8
Contravention of waiting restrictions	9
Manner of payment of penalty charge	10
Removal of vehicle from waiting restrictions	11

PART IV
EXCEPTIONS AND EXEMPTIONS FROM RESTRICTIONS

	Article
Persons boarding or alighting from vehicles	12
Excepted vehicles	13
Furniture removals and other exceptional loading or unloading ..	14
Miscellaneous exemptions	15

PART V
ADDITIONAL PROVISIONS

	Article
Duty to move on	16
Restrictions on methods of loading or unloading vehicles	17
Restriction on street trading	18
Restriction on advertising	19
Power to suspend the use of a motor cycle parking area	20

SCHEDULES

	Page
1. Restricted streets referred to in Article 5(1)	11
2. Streets referred to in Article 5(2)(a)	227
3. Prescribed/restricted hours	261
4. Restricted streets referred to in Article 6	265
5. Restricted streets referred to in Article 7 where stopping is restricted. ..	268
6. Streets referred to in Articles 5(2)(b)(i) and 12	270
7. Side streets (adjoining restricted streets specified in Schedule 1) excepted from the definition of restricted street	271
8. Motor cycle parking areas	278

The London Borough of Hounslow, after consulting the Commissioner of Police of the Metropolis, in exercise of powers conferred by sections 6 and 124 of and Part IV of Schedule 9 to the Road Traffic Regulation Act 1984^a, as amended by section 8 and Schedule 5 of the Local Government Act 1985^b, the Road Traffic Act 1991^c and Part 6 of the Traffic Management Act 2004^d and of all other powers thereunto enabling hereby make the following Order:

^a 1984 c.27

^b 1985 c.51

^c 1991 c.40

^d 2004 c.18

PART I

Commencement and citation

1. This Order shall come into operation on 11 August 2008 and may be cited as the London Borough of Hounslow (Waiting and Loading Restriction) (Civil Enforcement Area) Order 2008.

Revocation

2. Without prejudice to the validity of anything done or to any liability incurred in respect of any act or omission before the coming into operation of this Order, the Hounslow (Waiting and Loading Restriction) Order 1977^a is hereby revoked.

Interpretation

3. (1) In this Order, except where the context otherwise requires:
 - “bus” has the same meaning as in Regulation 22 of the Traffic Signs Regulations and General Directions 2002^b;
 - “civil enforcement officer” means a person appointed by or on behalf of the Council to enforce the restrictions imposed by this Order;
 - “Council” means the Council of the London Borough of Hounslow;
 - “enactment” means any enactment, whether public general or local, and includes any order, byelaw, rule, regulation, scheme or other instrument having effect by virtue of an enactment;
 - “goods” means goods of any kind whether animate or inanimate and includes postal packets of any description; and “delivering” and “collecting”, in relation to any goods, include checking the goods for the purpose of their delivery or collection;
 - “goods vehicle” has the same meaning as in the Traffic Signs Regulations and General Directions 2002;
 - “motor cycle parking area” means that part of a restricted street specified in Schedule 8;
 - “parking contravention” has the meaning assigned to it in Part 1 of Schedule 7 of the Traffic Management Act 2004;
 - “penalty charge and reduced penalty charge” means the charge set by the Council under the provisions of the Road Traffic Act 1991 or Part 6 of the Traffic Management Act 2004 and following approval of the Secretary of State or the Mayor of London, which is to be paid to the Council, which in the case of a penalty charge is to be paid within 28 days beginning on the date of the Notice, or in the case of a reduced penalty charge is to be paid following the issue of a penalty charge notice within 14 or 21 days of the issue or service of that notice;
 - “prescribed hours”, in relation to a restricted street, means the time specified in column 2 of Schedule 3 in relation to the letter set out in column 1 of the Schedule and which letter is the letter set out in column 3 of Schedule 1 or 4 in relation to that street;
 - “provision of a universal postal service” and “universal service provider” have the same meanings as in Section 126 of the Postal Services Act 2000^c;
 - “restricted hours”, in relation to any street specified in Schedule 2 means the time specified in column 2 of Schedule 3 and which number set out in column 3 of Schedule 2 in relation to that street;

^a GLC1977/642 – including all amendments up to 2008/15

^b SI.2002/3113 (as amended)

^c 2000 c.26

“restricted street” means any street within the London Borough of Hounslow specified in Schedule 1 or 4 (hereinafter referred to as a “scheduled street”) and includes, except where the context otherwise requires, so much of every other street within that London Borough which is not a scheduled street or a street specified in Schedule 5 and which joins any scheduled street specified in Schedule 1 as lies between the kerb-line of the scheduled street and a point 18.29 metres distant there from, and any reference in this Order to any restricted street specified in Schedule 1 shall be construed accordingly:

Provided that the expression “restricted street” shall not for the purpose of this Order include:

- (a) any area on a highway or any place within the London Borough of Hounslow for the time being designated or described as a parking place by any Order made or having effect as if made or having effect as if made under section 6, section 32 (as extended by section 63 thereof) or section 45 of the Road Traffic Regulation Act 1984; or
- (b) in its application to a street specified in column 1 of Schedule 7, that the length of street which extends 18.29 metres measured in the direction specified in column 2 of that Schedule from the kerb-line of the scheduled street specified in column 3 of that Schedule,

and in this definition the expression “kerb-line” in relation to a scheduled street shall mean that imaginary line which is the projection of the lines formed by the edge of the main carriageway of the scheduled street adjacent to its junction with the side in question of any other street”;

“Scheduled” means a Schedule to this Order;

“street” includes any part of the street;

“telecommunications system” has the same meaning as in the Telecommunications Act 1984^a.

(2) For the purpose of this order a vehicle shall be deemed to wait:

- (a) in a restricted street if any point in that street is below the vehicle or its load (if any) and the vehicle is stationary; or
- (b) for more than a specified period in the same place in a restricted street if any one point in that street is below the vehicle or its load (if any) throughout a period exceeding the specified period whether or not that vehicle is moved during that period.

(3) Any reference in this Order to any enactment shall be construed as a reference to that enactment as amended, applied, consolidated, re-enacted by or as having effect by virtue of any subsequent enactment.

(4) Any reference in this Order to a length of street shall, unless otherwise specified, be construed as a reference to the whole width of that length of street.

(5) The Interpretation Act 1978^b shall apply for the interpretation of this Order as it applies for the interpretation of an Act of Parliament

(6) The restrictions, prohibitions and requirements imposed by this Order are in addition to and not in derogation of any restrictions, prohibitions or requirement imposed by any other enactment and any exception for exemption from the provisions of this Order is without prejudice to the provisions of any other enactment.

^a 1984 c.12(b)

^b 1978 c.30

- (7) For the purposes of this Order a vehicle shall be regarded as displaying a disabled persons' badge and parking disc in the relevant position when it is so regarded for purposes of Regulation 3(1) of the Local Authorities' Traffic Orders (Exemption for Disabled Persons) (England and Wales) Regulations 2000^a and "relevant position" has the same meaning as in Regulation 4 of those Regulations.

Application of Order

4. The restrictions imposed by Part II of this Order are subject to the exceptions and exemptions set out in Part III of this Order, and any such exceptions or exemptions are subject to the provisions of Part IV of this Order.

PART II

RESTRICTIONS

Restrictions applicable to streets specified in Schedule 1, Schedule 2 or Schedule 6

5. (1) No person shall cause or permit any vehicle to wait during the prescribed hours in any restricted street specified in Schedule 1 except, subject to the provisions of the next paragraph, for so long as may be necessary for the purpose of delivering or collecting goods or loading or unloading the vehicle at premises adjacent to the street.
- (2) No person shall cause or permit any vehicle to wait for the purpose of delivering or collecting goods or loading or unloading the vehicle –
- (a) in any of the streets specified in Schedule 2 (which consist of restricted streets or parts thereof specified in Schedule 1) during the restricted hours, or
 - (b) without prejudice to the provisions of the last fore-going sub-paragraph –
 - (i) for a period of more than forty minutes in the same place during the prescribed hours in any part of the street in the London Borough of Hounslow specified in Schedule 6 which is a restricted street; or
 - (ii) for a period of more than forty minutes in the same place during the prescribed hours in any other restricted streets specified in Schedule 1.

Restrictions applicable to restricted streets specified in Schedules 4, 4A and 4B

6. (1) No person shall cause or permit any vehicle to wait during the prescribed hours in any restricted street specified in Schedule 4 -
- (a) for a longer period than 20 minutes or,
 - (b) if a period of less than 20 minutes has elapsed since the termination during the prescribed hours of the last period of waiting (if any) of the vehicle in that street;
- (2) No person shall cause or permit any vehicle to wait during the prescribed hours in any restricted street specified in Schedule 4A -
- (a) for a longer period than 30 minutes or,
 - (b) if a period of less than 1 hour has elapsed since the termination during the prescribed hours of the last period of waiting (if any) of the vehicle in that street;
- (3) No person shall cause or permit any vehicle to wait during the prescribed hours in any restricted street specified in Schedule 4B -

^a SI.2000/683

- (a) for a longer period than 1 hour or,
- (b) if a period of less than an 1 hour has elapsed since the termination during the prescribed hours of the last period of waiting (if any) of the vehicle in that street;

Provided that

- (i) for the purposes of sub-paragraphs 1(b), 2(b) or 3(b) of this Article no account shall be taken of any period during which a vehicle is waiting in that street for any purpose specified in Part IV of this Order;
- (ii) nothing in sub-paragraphs 1(b), 2(b) or 3(b) of this Article shall apply in respect of a disabled person's vehicle which displays in the relevant position a disabled person's badge issued by any local authority.

Restrictions applicable to streets specified in Schedule 5

- 7. No person shall cause or permit any vehicle to stop or remain at rest in any street specified in Schedule 5

PART III

CONTRAVENTION OF WAITING RESTRICTIONS

Restriction on vehicles

- 8. Without prejudice to the validity of anything done or to any liability incurred in respect of any act or omission before the coming into operation of this Order, no person shall cause or permit any motor vehicle to wait in any prescribed or restricted street during the prescribed hours.

Contravention of waiting restrictions

- 9. Except as provided in Article 13 of this Order, if a vehicle waits in any street referred to in the Schedules to this Order during the prescribed hours a parking contravention shall have occurred and a penalty charge shall be payable. A penalty charge notice may then be issued by a civil enforcement officer or served by the Council.

Manner of payment of the penalty charge

- 10. The penalty charge shall be paid to the Council by cash, cheque, postal order or other accepted means which shall be delivered or sent by post to the Finance Department of the Council at the address indicated on the penalty charge notice and in accordance with instructions on that notice, to arrive during the hours when such office is open, or to be paid by credit card or debit card by telephone or other means as the Council may from time to time allow -
 - (a) on the fourteenth day in the case of a reduced penalty charge where the notice was issued under Regulation 9 of the Civil Enforcement of Parking Contraventions (England) General Regulations 2007 beginning on the date the notice was served;
 - (b) on the twenty-first day in the case of a reduced penalty charge where the notice was issued under Regulation 10 of those Regulations beginning on the date the notice was served; or
 - (c) on the twenty-eighth day in the case of a penalty charge, beginning on the date the notice was served:-

Provided that, if the said fourteenth, twenty-first or twenty-eighth day falls upon a day on which the said payment office is closed, the period within which payment of the said charge

shall be payable to the Council shall be extended until the next day on which the office is open.

Removal of a vehicle from waiting restrictions

11. Where a civil enforcement officer is of the opinion that any of the provisions contained in Articles 8 or 9 of this Order have been contravened or not complied with they may, under the provisions of the Road Traffic Act 1991, the Traffic Management Act 2004 and the Removal and Disposal of Vehicles Regulations 1986, remove or cause to be removed the vehicle from the waiting restriction and, where it is so removed, shall provide for its safe custody of the vehicle.

PART IV

EXCEPTIONS AND EXEMPTIONS FROM RESTRICTIONS

Persons boarding or alighting from vehicles

12. Nothing in Article 5 or 6 of this Order shall render it unlawful to cause or permit a vehicle to wait in any restricted street for so long as may be necessary for the purpose of enabling any person to board or alight from the vehicle or to load thereon or unload therefrom his personal luggage:

Excepted Vehicles

13. The restrictions imposed by Part II of this Order shall not apply in relation to the following vehicles, that is to say –
 - (a) public service vehicles operated by Transport for London whilst waiting at an authorised stopping place or at a terminal or turning point;
 - (b) vehicles when used for fire brigade, ambulance or police purposes;
 - (c) vehicles when used in the service of a local authority in pursuance of statutory powers or duties provided that in all the circumstances it is reasonably necessary in the exercise of such powers or the performance of such duties for the vehicle to wait in the place in which it is waiting;
 - (d) hackney carriages whilst waiting upon any duly authorised cab rank;
 - (e) vehicles whilst waiting in any restricted street for so long as may be necessary in connection with the taking in of petrol, oil, water or air, if such taking in cannot be effected unless the vehicle waits in that place where it is waiting.
 - (f) a motor cycle propelled by mechanical power, not being an invalid carriage, with less than four wheels and the weight of which does not exceed 410 kilograms whilst waiting wholly within the limits of a motor cycle parking area.

Furniture removals and other exceptional loading or unloading

- 14 (1) Nothing in Article 5 or 6 of this Order shall apply so as to restrict the loading or unloading of any vehicle while the vehicle is in actual use in any restricted street in connection with the removal of furniture to or from one office, dwelling-house or depository adjacent to that restricted street from or to another office, dwelling-house or depository:

Provided that this paragraph shall not apply to a vehicle waiting in any restricted street to which the provisions of Article 5(2)(a) or 6 of this Order apply unless notice is given twenty-four hours in advance to the London Borough of Hounslow, their consent is obtained, and such reasonable conditions as they may impose are complied with.
- (2) Without prejudice to the provisions of the last foregoing paragraph, nothing in Article 5 or 6 of this Order shall apply so as to restrict the loading or unloading of any vehicle

while the vehicle is in actual use in any restricted street in connection with the collection or delivery of goods from or to premises in or adjacent to that street if those goods cannot reasonably be loaded or unloaded outside the prescribed hours or within the time (if any) allowed in relation to that street, as the case may be, if notice is given twenty-four hours in advance to the London Borough of Hounslow, their consent is obtained, and such reasonable conditions as they may impose are complied with.

Miscellaneous exemptions

- 15 (1) Nothing in Part II of this Order shall render it unlawful to cause or permit a vehicle to wait in any restricted street or remain at rest in any street specified in Schedule 5 –
- (a) while postal packets addressed to premises adjacent to any such street in which a vehicle bearing a livery which is used by a universal service provider and which is waiting for as long as may be necessary for the purpose of the provision of a universal postal service;
 - (b) while the vehicle is being used in connection with any building operation, demolition or excavation in or adjacent to any such street, the removal of any obstruction to traffic in any street, the maintenance, improvement, reconstruction, cleansing or lighting of any street, the laying, erection, alteration or repair in or adjacent to any street of any sewer or of any main, pipe or apparatus for the supply of gas, water or electricity, or of any telegraphic line, or the placing, maintenance or removal of any traffic sign, if the vehicle cannot conveniently and lawfully be used for that purpose in any street not being a street specified in Schedule 5 or a restricted street or outside the prescribed hours;
 - (c) while any gate or other barrier at the entrance to premises, to which the vehicle requires access or from which it has emerged is being opened or closed, if it is not reasonably practicable for the vehicle to wait in any other place while such gate or barrier is being opened or closed.
- (2) Nothing in Part II of this Order shall apply to anything done with the permission or at the direction of a police constable in uniform or where the person in control of the vehicle is required by law to stop, or wait or remain at rest, or is obliged to do so in order to avoid an accident.
- (3) Nothing in Article 5 or 6 of this Order shall render it unlawful for a person who is licensed by the Council of the London Borough of Hounslow to sell goods from a stationary vehicle on a pitch in any restricted street to cause or permit a vehicle to wait on that pitch for that purpose.
- (4) Nothing in Article 7 of this Order shall render it unlawful to cause or permit a vehicle to stop in any street specified in Schedule 5 if that vehicle thereupon remains at rest for any reason specified in paragraph (1) of this Article.

PART V

ADDITIONAL PROVISIONS

Duty to move on

16. Notwithstanding any exception or exemption contained in this Order, the person in control of a vehicle waiting during the prescribed hours in any restricted street or in any street specified in Schedule 5 shall move the vehicle on the instructions of a police constable in uniform whenever such moving may be reasonably necessary for the purpose of preventing or removing obstructions.

Restriction on methods of loading or unloading vehicles

17 (1) No person shall cause any goods to be loaded on to or unloaded from any vehicle in any street in the London Borough of Hounslow otherwise than in accordance with the following conditions, that is to say-

- (d) no such goods shall be deposited on any carriageway or footway except on the carriageway immediately at the rear of the vehicle and no goods shall remain on any carriageway before the arrival of or after the departure of the vehicle;
- (b) no part of any rope, chain, wire, apparatus or machinery used in connection with such loading or unloading and no load suspended therefrom, shall be less than 4.88 metres above a carriageway, except when over any vehicle being loaded or unloaded, or less than 2.74 metres above the footway;
- (c) no such goods shall be passed from hand to hand across any part of any carriageway or footway;

Provided that nothing in this Article shall apply in relation to –

- (i) any vehicle specified in sub-paragraph (b) or sub-paragraph (c) of Article 13 of this Order or any vehicle while it is being used as mentioned in paragraph (1)(c) or Article 15 of this Order; or
- (ii) anything done with the permission or at the direction of a police constable in uniform.

(2) Nothing in sub-paragraph (b) of paragraph (1) of this Article shall apply to any pipe, apparatus or machinery being used in connection with loading or unloading of any petrol, water, oil or liquid fuel on to or from any vehicle in any street or from any premises adjacent to any street, provided that all necessary means are taken to give adequate warning of any possible obstruction.

Restriction on street trading

18. No person shall, on any day other than on Sunday, sell, offer or expose for sale goods from a vehicle which is in any restricted street unless –

- (a) that person is licensed by the Council of the London Borough of Hounslow to sell goods from a stationary vehicle on a pitch in that street and sells goods from that pitch; or
- (b) the goods are immediately delivered at or taken into premises adjacent to the vehicle from which the sale is affected.

Restriction on advertising

19. No person shall in any restricted street or in any street specified in Schedule 5, either wholly or mainly for the purposes of advertisement, ride, drive, conduct, use or employ or cause to be ridden, driven, conducted, used or employed any animal or vehicle of any kind, or wear or cause to be worn any fancy dress or other costume.

Power to suspend the use of a motor cycle parking area

- 20. (1) Notwithstanding any other provision of this Order, the council of the London Borough of Hounslow or the Commissioner of Police of the Metropolis, on the occasion of any public procession or for other good and sufficient reason, or a civil enforcement officer or a police constable or traffic warden in uniform, in case of an emergency, may suspend the use of any motor cycle parking area or any part thereof during such period as may be reasonably necessary;
- (2) the Council of the London Borough of Hounslow or the Commissioner of Police of the Metropolis, or a civil enforcement officer or a police officer or traffic warden in


uniform suspending the use of a motor cycle parking area or any part thereof in accordance with the provisions of paragraph (1) of this Article, shall thereupon place or cause to be placed in or adjacent to that motor cycle parking area or that part thereof, as the case may be, the use of which is suspended, a traffic sign indicating that the waiting of vehicles is prohibited;

- (3) no person shall cause or permit a vehicle to wait in a motor cycle parking area or any part thereof during such period that there is in or adjacent to that motor cycle parking area or that part thereof, as the case may be, a traffic sign placed in pursuance of paragraph (2) of this Article:

Provided that nothing in this paragraph shall apply to anything done with the permission of the Council of the London Borough of Hounslow or the Commissioner of Police of the Metropolis or a civil enforcement officer or a police constable or traffic warden in uniform or in relation to any vehicle being used for fire brigade, ambulance or police purposes or to any vehicle which is waiting for any reason specified in Article 15(2)

Dated this fourth day of August 2008.



 Director of Environment
(The officer appointed for this purpose)

Traffic Management Order

2020 No. 19

The London Borough of Hounslow (Waiting and Loading Restriction) (Amendment No.261) Order 2020

Made on 9 March 2020

Coming into operation on 23 March 2020

The Council of the London Borough of Hounslow, after consulting the Commissioner of Police of the Metropolis, in exercise of the powers conferred by sections 6 and 124 to the Road Traffic Regulation Act 1984¹, as amended and of all other enabling powers hereby make the following Order:

- 1 This Order shall come into operation on 23 March 2020 and may be cited as the London Borough of Hounslow (Waiting and Loading Restriction) (Amendment No.261) Order 2020.
- 2 Without prejudice to the validity of anything done or to any liability incurred in respect of any act or omission before the coming into operation of this Order, The Hounslow (Waiting and Loading Restriction) Order 2008² shall have effect as though:
 - (a) the items numbered 384, 628, 669, 671, 678, 698, 734, 826, 934 and 1091 in Schedule 1 to that Order were substituted with the item similarly numbered and set out in Schedule 1 to this Order.

Dated this ninth day of March 2020



Assistant Director Transport, Parking & Environmental Strategy
(the officer appointed for the purpose)

¹ 1984 c.27

² 2008/24

SCHEDULE 1

1 Item Number	2 Street	3 Prescribed hours - see Schedule 3
384	<p>Northumberland Avenue, Isleworth</p> <p>(a) north-west side,</p> <p>(i) from the north-east kerbline of Wood Lane to the south-west kerbline of Harewood Road</p> <p>(ii) from the north-east kerbline of Harewood Road for a distance of 10 metres in a north-easterly direction</p> <p>(iii) from a point 23 metres north-east of the north-eastern kerbline of Harewood Road to a point 5 metres south-west of the boundary of Nos. 4/6 Northumberland Avenue</p> <p>(iv) from a point 6 metres north-east of the boundary of Nos. 4/6 Northumberland Avenue to a point 10 metres south-west of the south-western kerbline of Albury Avenue (western junction)</p> <p>(v) from a point 10 metres south-west of the south-western kerbline of Albury Avenue (western junction) to a point 9.5 metres north-east of the north-eastern kerbline of Albury Avenue (western junction)</p> <p>(vi) from a point 19 metres north-east of the north-eastern kerbline of Albury Avenue (western junction) to a 5 metres south-west of the boundary of Nos. 12/14 Northumberland Avenue</p> <p>(vii) from a point 4 metres north-east of the boundary of Nos. 12/14 Northumberland Avenue to a point 4 metres south-west of the boundary of Nos. 16/18 Northumberland Avenue</p> <p>(viii) from a point 5 metres north-east of the boundary of Nos. 16/18 Northumberland Avenue for a distance of 9 metres in a north-easterly direction</p> <p>(ix) from a point 5.5 metres south-west of the boundary of Nos. 22/24 Northumberland Avenue for a distance of 11 metres in a north-easterly direction</p>	<p>A</p> <p>A</p> <p>NNNN</p> <p>NNNN</p> <p>A</p> <p>NNNN</p> <p>NNNN</p> <p>NNNN</p> <p>NNNN</p>

SCHEDULE 1 (continued)

1 Item Number	2 Street	3 Prescribed hours - see Schedule 3
	<p>Northumberland Avenue, Isleworth (continued)</p> <p>(x) from a 3.5 metres north-east of the boundary of Nos. 24/26 Northumberland Avenue to a point 9 metres south-west of the south-western kerblines of Albury Avenue (eastern junction)</p> <p>(xi) from a point 9 metres south-west of the south-western kerblines of Albury Avenue (eastern junction) to a point 9 metres north-east of the north-eastern kerblines of Albury Avenue</p> <p>(xii) from a point 9 metres north-east of the north-eastern kerblines of Albury Avenue (eastern junction) to a point 9.5 metres south-west of the boundary of Nos. 32/34 Northumberland Avenue</p> <p>(xiii) from a point 5 metres north-east of the boundary of Nos. 32/34 Northumberland Avenue to a point 22 metres south-west of the south-western kerblines of Roxborough Avenue</p> <p>(xiv) from a point 10 metres south-west of the south-western kerblines of Roxborough Avenue to a point 8 metres north-east of the north-eastern kerblines of Roxborough Avenue</p> <p>(b) south-east side,</p> <p>(i) from the north-east kerblines of Wood Lane for a distance of 12.3 metres in a north-easterly direction</p> <p>(ii) from a point 37.8 metres north-east of the north-eastern kerblines of Wood Lane to a point 36.6 metres south-west of the south-western kerblines of Harewood Road</p> <p>(iii) from the south-west kerblines of Harewood Road for a distance of 7.6 metres in a south-westerly direction</p>	<p>NNNN</p> <p>A</p> <p>NNNN</p> <p>NNNN</p> <p>A</p> <p>A</p> <p>NNNN</p> <p>A</p>

SCHEDULE 1 (continued)

1 Item Number	2 Street	3 Prescribed hours - see Schedule 3
	<p>Northumberland Avenue, Isleworth (continued)</p> <p>(iv) from the north-east kerbline of Harewood Road for a distance of 18 metres in a north-easterly direction</p> <p>(v) from a point 18 metres north-east of the north-eastern kerbline of Harewood Road to a point 21.3 metres north-east of the boundary of Nos. 3/5 Northumberland Avenue</p> <p>(vi) from a point 14.5 metres north-east of the boundary of Nos. 3/5 Northumberland Avenue to a point 25 metres south-west of the south-western kerbline of Campion Road</p> <p>(vii) from a point 10 metres south-west of the south-western kerbline of Campion Road to a point 10 metres north-east of the north-eastern kerbline of Campion Road</p> <p>(viii) from a point 15 metres north-east of the north-eastern kerbline of Campion Road to a point 4.5 metres north-east of the boundary of Nos. 15/17 Northumberland Avenue</p> <p>(ix) from a point 5 metres south-west of the boundary of Nos. 19/21 Northumberland Avenue for a distance of 9.5 metres in a north-easterly direction</p> <p>(x) from a point 4.5 metres south-west of the boundary of Nos. 23/25 Northumberland Avenue for a distance of 9.5 metres in a north-easterly direction</p> <p>(xi) from a point 5.5 metres south-west of the boundary of Nos. 27/29 Northumberland Avenue for a distance of 10 metres in a north-easterly direction</p> <p>(xii) from a point 5 metres south-west of the boundary of Nos. 31/33 Northumberland Avenue for a distance of 11 metres in a north-easterly direction</p>	<p>A</p> <p>NNNN</p> <p>NNNN</p> <p>A</p> <p>NNNN</p> <p>NNNN</p> <p>NNNN</p> <p>NNNN</p> <p>NNNN</p>

SCHEDULE 1 (continued)

1 Item Number	2 Street	3 Prescribed hours - see Schedule 3
628	Northumberland Avenue, Isleworth (continued)	
	(xiii) from a point 4.5 metres south-west of the boundary of Nos. 35/37 Northumberland Avenue for a distance of 9 metres in a north-easterly direction	NNNN
	(xiv) from a point 1 metres north-east of the boundary of Nos. 37/39 Northumberland Avenue to a point 4 metres south-west of the boundary of Nos. 39/41 Northumberland Avenue	NNNN
	(xv) from a point 4.5 metres south-west of the boundary of Nos. 43/45 Northumberland Avenue for a distance of 9.5 metres in a north-easterly direction	NNNN
	(xvi) from a point 3.8 metres north-east of the boundary of Nos. 45/47 Northumberland Avenue to a point 17 metres south-west of the south-western kerblines of Roxborough Avenue	NNNN
	(xvii) from a point 10 metres south-west of the south-western kerblines of Roxborough Avenue to a point 9 metres north-east of the north-eastern kerblines of Roxborough Avenue	A
	Wood Lane, Isleworth	
	(a) north-east side,	
	(i) from a point 23 metres south-east of the boundary of Nos. 3/5 Wood Lane to a point 6 metres north-west of the boundary of Nos. 3/5 Wood Lane	A
	(ii) from a point 6 metres north-west of the boundary of Nos. 3/5 Wood Lane to a point 7 metres south-east of the south-eastern kerblines of Parkwood Road	G
(iii) from a point 8 metres south-east of the south-eastern kerblines of Parkwood Road to a point 5.5 metres south-east of the boundary of Nos. 15/17 Wood Lane	A	

SCHEDULE 1 (continued)

1 Item Number	2 Street	3 Prescribed hours - see Schedule 3
	<p>Wood Lane, Isleworth (continued)</p> <p>(iv) from a point 4.5 metres north-west of the boundary of Nos. 15/17 Wood Lane to a point 6 metres south-east of the boundary of Nos. 19/21 Wood Lane</p> <p>(v) from a point 5 metres north-west of the boundary of Nos. 19/21 Wood Lane to a point 5 metres south-east of the boundary of Nos. 23/25 Wood Lane</p> <p>(vi) from a point 5 metres south-east of the boundary of Nos. 25/27 Wood Lane for a distance of 11 metres in a north-westerly direction</p> <p>(vii) from a point 6 metres south-east of the boundary of Nos. 29/31 Wood Lane for a distance of 10 metres in a north-westerly direction</p> <p>(viii) from a point 3.5 metres north-west of the boundary of Nos. 31/33 Wood Lane to a point 5 metres south-east of the boundary of Nos. 35/37 Wood Lane</p> <p>(ix) from a point 4 metres north-west of the boundary of Nos. 35/37 Wood Lane to a point 5 metres south-east of the boundary of Nos. 39/41 Wood Lane</p> <p>(x) from a point 4.5 metres south-east of the boundary of Nos. 41/43 Wood Lane for a distance of 8.7 metres in a north-westerly direction</p> <p>(xi) from a point 11 metres south-east of the south-eastern kerbline of Northumberland Avenue to a point 10 metres north-west of the north-western kerbline of Northumberland Avenue</p> <p>(xii) from a point 4.5 metres south-east of the boundary of Nos. 49/51 Wood Lane to a point 4 metres south-east of the boundary of Nos. 53/55 Wood Lane</p>	<p align="center">NNNN</p> <p align="center">NNNN</p> <p align="center">NNNN</p> <p align="center">NNNN</p> <p align="center">NNNN</p> <p align="center">NNNN</p> <p align="center">NNNN</p> <p align="center">A</p> <p align="center">NNNN</p>

SCHEDULE 1 (continued)

1 Item Number	2 Street	3 Prescribed hours - see Schedule 3
	Wood Lane, Isleworth (continued)	
	(xiv) from a point 3 metres north-west of the boundary of Nos. 53/55 Wood Lane to a point 5.5 metres south-east of the boundary of Nos. 57/59 Wood Lane	NNNN
	(xv) from a point 4 metres south-east of the boundary of Nos. 59/61 Wood Lane for a distance of 7.5 metres in a north-westerly direction	NNNN
	(xvi) from a point 3.5 metres south-east of the boundary of Nos. 63/65 Wood Lane for a distance of 7.5 metres in a north-westerly direction	NNNN
	(xvii) from a point 4 metres south-east of the boundary of Nos. 67/67a Wood Lane for a distance of 6 metres in a north-westerly direction	NNNN
	(xviii) from a point 9 metres north-west of the boundary of Nos. 67/67a Wood Lane to a point 18 metres south-east of the boundary of Nos. 71/73 Wood Lane	NNNN
	(xix) from a point 13 metres south-east of the boundary of Nos. 71/73 Wood Lane to a point 4 metres north-west of the boundary of Nos. 77/79 Wood Lane	NNNN
	(xx) from a point 3.5 metres south-east of the boundary of Nos. 81/63 Wood Lane for a distance of 7.3 metres in a north-westerly direction	NNNN
	(xxi) from a point 5 metres south-east of the boundary of Nos. 85/87 Wood Lane for a distance of 5 metres in a south-easterly direction	NNNN
	(xxii) from a point 4 metres south-east of the boundary of Nos. 87/89 Wood Lane to a point 4.5 metres north-west of the boundary of Nos. 91/93 Wood Lane	
	(xxiii) from a point 4.5 metres south-east of the boundary of Nos. 95/97 Wood Lane for a distance of 9 metres in a north-westerly direction	

SCHEDULE 1 (continued)

1 Item Number	2 Street	3 Prescribed hours - see Schedule 3
	<p>Wood Lane, Isleworth (continued)</p> <p>(xxiv) from a point 4 metres south-east of the boundary of Nos. 99/101 Wood Lane for a distance of 8.5 metres in a north-westerly direction</p> <p>(xxix) from a point 21.5 metres north-west of the boundary of Nos. 115/117 Wood Lane to a point 9 metres south-east of the southern kerbline of Great West Road</p> <p>(xxv) from a point 4.5 metres south-east of the boundary of Nos. 103/105 Wood Lane for a distance of 10.5 metres in a north-westerly direction</p> <p>(xxvi) from a point 6 metres south-east of the boundary of Nos. 107/109 Wood Lane to a point 4.5 metres south-east of the boundary of Nos. 113/115 Wood Lane</p> <p>(xxvii) from a point 4 metres south-east of the boundary of Nos. 115/117 Wood Lane for a distance of 8.5 metres in a north-westerly direction</p> <p>(xxviii) from a point 16.5 metres north-west of the boundary of Nos. 115/117 Wood Lane for a distance of 5 metres in a north-westerly direction</p> <p>(b) south-west side,</p> <p>(i) from a point 13 metres south-east of the boundary of Nos. 12/14 Wood Lane to the boundary of Nos. 16/18 Wood Lane</p> <p>(ii) from a point 4.5 metres north-west of the boundary of Nos. 16/18 Wood Lane to a point 5.5 metres south-east of the boundary of Nos. 20/22 Wood Lane</p> <p>(iii) from a point 3.5 metres north-west of the boundary of Nos. 20/22 Wood Lane to a point 10 metres south-east of the boundary of Nos. 34/36 Wood Lane</p>	<p>NNNN</p> <p>A</p> <p>NNNN</p> <p>NNNN</p> <p>NNNN</p> <p>NNNN</p> <p>A</p> <p>NNNN</p> <p>A</p>

SCHEDULE 1 (continued)

1 Item Number	2 Street	3 Prescribed hours - see Schedule 3
	Wood Lane, Isleworth (continued)	
	(iv) from a point 5 metres south-east of the boundary of Nos. 34/36 Wood Lane for a distance of 4 metres in a south-easterly direction	NNNN
	(v) from a point 5 metres north-west of the boundary of Nos. 34/36 Wood Lane to a point 3 metres south-east of the boundary of Nos. 38/40 Wood Lane	NNNN
	(vi) from a point 3.5 metres north-west of the boundary of Nos. 38/40 Wood Lane to a point 5.5 metres south-east of the boundary of Nos. 42/44 Wood Lane	NNNN
	(vii) from a point 5.5 metres north-west of the boundary of Nos. 42/44 Wood Lane to a point 5.5 metres south-east of the boundary of Nos. 46/48 Wood Lane	NNNN
	(viii) from a point 5.5 metres north-west of the boundary of Nos. 46/48 Wood Lane to a point 5.5 metres south-east of the boundary of Nos. 50/52 Wood Lane	NNNN
	(ix) from a point 5.5 metres north-west of the boundary of Nos. 50/52 Wood Lane to a point 6 metres south-east of the boundary of Nos. 54/56 Wood Lane	NNNN
	(x) from a point 5 metres north-west of the boundary of Nos. 54/56 Wood Lane for a distance of 8 metres in a north-westerly direction	A
	(xi) from a point 6 metres south-east of the south-eastern kerbline of Musgrave Road to a point 12 metres north-west of the north-western kerbline of Musgrave Road	NNNN
	(xii) from a point 4 metres south-east of the boundary of Nos. 66/68 Wood Lane for a distance of 8 metres in a north-westerly direction	NNNN
	(xiii) from a point 9 metres north-west of the boundary of Nos. 66/68 Wood Lane to a point 4 metres south-east of the boundary of Nos. 80/82 Wood Lane	

SCHEDULE 1 (continued)

1 Item Number	2 Street	3 Prescribed hours - see Schedule 3
669	Wood Lane, Isleworth (continued)	
	(xiv) from a point 6 metres north-west of the boundary of Nos. 80/82 Wood Lane for a distance of 6 metres in a north-westerly direction	NNNN
	(xv) from a point 6.3 metres south-east of the boundary of Nos. 86/88 Wood Lane for a distance of 7.3 metres in a north-westerly direction	NNNN
	(xvi) from a point 4 metres south-east of the boundary of Nos. 88/90 Wood Lane to a point 1 metres north-west of the boundary of Nos. 90/92 Wood Lane	NNNN
	(xvii) from a point 10.5 metres north-west of the boundary of Nos. 90/92 Wood Lane for a distance of 9 metres in a north-westerly direction	A
	(xviii) from a point 5 metres south-east of the south-eastern kerblines of Borough Road to a point 5 metres north-west of the north-western kerblines of Borough Road	NNNN
	(xix) from a point 8 metres north-west of the extended property boundary of 87/89 Wood Lane to a point 5 metres south-east of the extended property boundary of 91/93 Wood Lane	A
	(xx) from a point 7.5 metres north-west of the extended property boundary of 91/93 Wood Lane to a point 4 metres south-east of the extended property boundary of 99/101 Wood Lane	A
	(xxi) from the extended property boundary of 113/115 Wood Lane to a point 9 metres south-east of the southern kerblines of Northumberland Avenue	A
	Roxborough Avenue, Isleworth (a) north side, (i) from the west kerblines of Harewood Road to a point 4.5 metres west of the boundary of Nos. 111/113 Roxborough Avenue	

SCHEDULE 1 (continued)

1 Item Number	2 Street	3 Prescribed hours - see Schedule 3
	Roxborough Avenue, Isleworth (continued)	
	(ii) from a point 4 metres east of the boundary of Nos. 111/113 Roxborough Avenue to a point 1 metres west of the boundary of Nos. 107/109 Roxborough Avenue	NNNN
	(iii) from a point 3.5 metres west of the boundary of Nos. 105/107 Roxborough Avenue for a distance of 7.5 metres in an easterly direction	NNNN
	(iv) from a point 4.5 metres west of the boundary of Nos. 101/103 Roxborough Avenue for a distance of 8.5 metres in an easterly direction	NNNN
	(v) from a point 3.5 metres west of the boundary of Nos. 97/99 Roxborough Avenue for a distance of 8 metres in an easterly direction	NNNN
	(vi) from a point 4 metres west of the boundary of Nos. 93/95 Roxborough Avenue for a distance of 8 metres in an easterly direction	NNNN
	(vii) from a point 4 metres west of the boundary of Nos. 89/91 Roxborough Avenue for a distance of 9.5 metres in an easterly direction	NNNN
	(viii) from a point 5 metres west of the boundary of Nos. 85/87 Roxborough Avenue for a distance of 10 metres in an easterly direction	NNNN
	(ix) from a point 4.5 metres west of the boundary of Nos. 81/83 Roxborough Avenue for a distance of 19metres in an easterly direction	NNNN
	(x) from a point 4 metres west of the boundary of Nos. 77/79 Roxborough Avenue for a distance of 8 metres in an easterly direction	NNNN
	(xi) from a point 4.5 metres west of the boundary of Nos. 73/75 Roxborough Avenue for a distance of 8.5 metres in an easterly direction	NNNN

SCHEDULE 1 (continued)

1 Item Number	2 Street	3 Prescribed hours - see Schedule 3
	Roxborough Avenue, Isleworth (continued)	
	(xii) from a point 4 metres east of the boundary of Nos. 71/73 Roxborough Avenue to a point 7.5 metres west of the boundary of Nos. 67/69 Roxborough Avenue	NNNN
	(xiii) from a point 4 metres west of the boundary of Nos. 65/67 Roxborough Avenue for a distance of 9 metres in an easterly direction	NNNN
	(xiv) from a point 4 metres west of the boundary of Nos. 61/63 Roxborough Avenue for a distance of 9 metres in an easterly direction	NNNN
	(b) north & north-east side,	NNNN
	(i) from a point 3 metres west of the boundary of Nos. 57/59 Roxborough Avenue to a point 4 metres south-east of the boundary of Nos. 49/51 Roxborough Avenue	NNNN
	(c) north-east side,	NNNN
	(i) from a point 5.5 metres north-west of the boundary of Nos. 45/47 Roxborough Avenue for a distance of 9.5 metres in a south-easterly direction	NNNN
	(ii) from a point 2 metres north-west of the boundary of Nos. 41/43 Roxborough Avenue for a distance of 6 metres in a south-easterly direction	NNNN
	(iii) from a point 4 metres north-west of the boundary of Nos. 37/39 Roxborough Avenue for a distance of 8 metres in a south-easterly direction	NNNN
	(iv) from a point 4 metres north-west of the boundary of Nos. 33/35 Roxborough Avenue for a distance of 8 metres in a south-easterly direction	NNNN

SCHEDULE 1 (continued)

1 Item Number	2 Street	3 Prescribed hours - see Schedule 3
	Roxborough Avenue, Isleworth (continued)	
	(v) from a point 5 metres north-west of the boundary of Nos. 29/31 Roxborough Avenue for a distance of 9 metres in a south-easterly direction	NNNN
	(vi) from a point 8 metres north-west of the north-western kerblines of Northumberland Avenue to a point 8 metres south-east of the south-eastern kerblines of Northumberland Avenue	A
	(vii) from a point 4 metres north-west of the boundary of Nos. 23/25 Roxborough Avenue for a distance of 8.5 metres in a south-easterly direction	NNNN
	(viii) from a point 4 metres north-west of the boundary of Nos. 19/21 Roxborough Avenue for a distance of 8 metres in a south-easterly direction	NNNN
	(ix) from a point 4.5 metres north-west of the boundary of Nos. 15/17 Roxborough Avenue for a distance of 8.5 metres in a south-easterly direction	NNNN
	(x) from a point 4 metres north-west of the boundary of Nos. 11/13 Roxborough Avenue for a distance of 8 metres in a south-easterly direction	NNNN
	(xi) from a point 4.5 metres north-west of the boundary of Nos. 7/9 Roxborough Avenue for a distance of 9.5 metres in a south-easterly direction	NNNN
	(xii) from a point 5 metres north-west of its extended south-eastern building line of number 5 Roxborough Avenue to the boundary of Nos. 1/3 Roxborough Avenue	A
	(xiii) from the north-west kerblines of Roxborough Avenue to the boundary of Nos. 1/3 Roxborough Avenue	

SCHEDULE 1 (continued)

1 Item Number	2 Street	3 Prescribed hours - see Schedule 3
	<p>Roxborough Avenue, Isleworth (continued)</p> <p>(d) south side,</p> <p>(i) from the east kerbline of Harewood Road to a point 17.5 metres west of the boundary of Nos. 90/92 Roxborough Avenue</p> <p>(ii) from a point 5.5 metres west of the boundary of Nos. 90/92 Roxborough Avenue for a distance 11.5 metres in an easterly direction</p> <p>(iii) from a point 6 metres west of the boundary of Nos. 86/88 Roxborough Avenue for a distance of 10 metres in an easterly direction</p> <p>(iv) from a point 6.5 metres west of the boundary of Nos. 82/84 Roxborough Avenue for a distance of 11.5 metres in an easterly direction</p> <p>(v) from a point 4.5 metres west of the boundary of Nos. 78/80 Roxborough Avenue for a distance of 9 metres in an easterly direction</p> <p>(vi) from a point 4.5 metres west of the boundary of Nos. 74/76 Roxborough Avenue for a distance of 9 metres in an easterly direction</p> <p>(vii) from a point 3.5 metres west of the boundary of Nos. 70/72 Roxborough Avenue for a distance of 8 metres in an easterly direction</p> <p>(viii) from a point 5 metres west of the boundary of Nos. 66/68 Roxborough Avenue for a distance of 9.5 metres in an easterly direction</p> <p>(ix) from a point 4.5 metres west of the boundary of Nos. 62/64 Roxborough Avenue for a distance of 9 metres in an easterly direction</p> <p>(x) from a point 4 metres west of the boundary of Nos. 58/60 Roxborough Avenue for a distance of 8 metres in an easterly direction</p>	<p align="center">A</p> <p align="center">NNNN</p> <p align="center">NNNN</p> <p align="center">NNNN</p> <p align="center">NNNN</p> <p align="center">NNNN</p> <p align="center">NNNN</p> <p align="center">NNNN</p> <p align="center">NNNN</p> <p align="center">NNNN</p> <p align="center">NNNN</p>

SCHEDULE 1 (continued)

1 Item Number	2 Street	3 Prescribed hours - see Schedule 3
	Roxborough Avenue, Isleworth (continued)	
	(xi) from a point 6.5 metres west of the boundary of Nos. 54/56 Roxborough Avenue for a distance of 10.5 metres in an easterly direction	NNNN
	(xii) from a point 4 metres west of the boundary of Nos. 50/52 Roxborough Avenue for a distance of 9 metres in an easterly direction	NNNN
	(xiii) from a point 4.5 metres west of the boundary of Nos. 46/48 Roxborough Avenue for a distance of 9 metres in an easterly direction	NNNN
	(e) south & south-west side,	NNNN
	(i) from a point 4.5 metres west of the boundary of Nos. 42/44 Roxborough Avenue to a point 5 metres north-west of the boundary of Nos. 36/38 Roxborough Avenue	NNNN
	(f) south-west side,	NNNN
	(i) from a point 4.5 metres north-west of the boundary of Nos. 34/36 Roxborough Avenue for a distance of 8.5 metres in a south-easterly direction	NNNN
	(ii) from a point 4.5 metres north-west of the boundary of Nos. 30/32 Roxborough Avenue for a distance of 9 metres in a south-easterly direction	NNNN
	(iii) from a point 4 metres north-west of the boundary of Nos. 26/28 Roxborough Avenue for a distance of 9 metres in a south-easterly direction	NNNN
	(iv) from a point 4 metres north-west of the boundary of Nos. 24 Roxborough Avenue/36 Northumberland Avenue for a distance of 9 metres in a south-easterly direction	NNNN

SCHEDULE 1 (continued)

1 Item Number	2 Street	3 Prescribed hours - see Schedule 3
	<p>Roxborough Avenue, Isleworth (continued)</p> <p>(v) from a point 8 metres north-west of the north-western kerbline of Northumberland Avenue to a point 8 metres south-east of the south-eastern kerbline of Northumberland Avenue</p> <p>(vi) from a point 14 metres south-east of the south-eastern kerbline of Northumberland Avenue to a point 6 metres north-west of the boundary of Nos. 16/18 Roxborough Avenue</p> <p>(vii) from a point 4.5 metres north-west of the boundary of Nos. 14/16 Roxborough Avenue for a distance of 8.5 metres in a south-easterly direction</p> <p>(viii) from a point 5 metres north-west of the boundary of Nos. 10/12 Roxborough Avenue for a distance of 9.5 metres in a south-easterly direction</p> <p>(ix) from a point 5 metres north-west of the boundary of Nos. 6/8 Roxborough Avenue for a distance of 9 metres in a south-easterly direction</p> <p>(x) from a point 5 metres south-east of the boundary of Nos. 4/6 Roxborough Avenue for a distance of 12.5 metres in a south-easterly direction</p>	<p align="center">A</p> <p align="center">NNNN</p> <p align="center">NNNN</p> <p align="center">NNNN</p> <p align="center">NNNN</p> <p align="center">NNNN</p>
671	<p>Albury Avenue, Isleworth</p> <p>(a) inner side,</p> <p>(i) from the north-west kerbline of Northumberland Avenue (western junction) for a distance of 11 metres in a north-westerly direction</p> <p>(ii) from a point 11 metres north-west of the north-west kerbline of Northumberland Avenue (western junction) to a point 11 metres north-west of the north-west kerbline of Northumberland Avenue (eastern junction)</p> <p>(iii) from the north-west kerbline of Northumberland Avenue (eastern junction) for a distance of 11 metres in a north-westerly direction</p>	<p align="center">A</p> <p align="center">NNNN</p> <p align="center">A</p>

SCHEDULE 1 (continued)

1 Item Number	2 Street	3 Prescribed hours - see Schedule 3
	<p>Albury Avenue, Isleworth (continued)</p> <p>(b) outer side,</p> <p>(i) from the north-west kerbline of Northumberland Avenue (western junction) for a distance of 13 metres in a north-westerly direction</p> <p>(ii) from a point 13 metres north-west of the north-western kerbline of Northumberland Avenue to a point 5 metres south-east of the boundary of Nos. 4/6 Albury Avenue</p> <p>(iii) from a point 3 metres north-west of the boundary of Nos. 4/6 Albury Avenue to a point 4 metres south-east of the boundary of Nos. 8/10 Albury Avenue</p> <p>(iv) from a point 5 metres north-west of the boundary of Nos. 8/10 Albury Avenue to a point 5 metres south-east of the boundary of Nos. 12/14 Albury Avenue</p> <p>(v) from a point 3.5 metres north-west of the boundary of Nos. 12/14 Albury Avenue to a point 4.5 metres south-east of the boundary of Nos. 16/18 Albury Avenue</p> <p>(vi) from a point 3 metres north-west of the boundary of Nos. 16/18 Albury Avenue to a point 4 metres south-east of the boundary of Nos. 20/22 Albury Avenue</p> <p>(vii) from a point 4.5 metres north-west of the boundary of Nos. 20/22 Albury Avenue to a point 2 metres west of the boundary of Nos. 28/30 Albury Avenue</p> <p>(viii) from a point 4 metres east of the boundary of Nos. 28/30 Albury Avenue to a point 4.5 metres west of the boundary of Nos. 32/34 Albury Avenue</p> <p>(ix) from a point 4 metres east of the boundary of Nos. 32/34 Albury Avenue to a point 5 metres west of the boundary of Nos. 36/38 Albury Avenue</p>	<p align="center">A</p> <p align="center">NNNN</p> <p align="center">NNNN</p> <p align="center">NNNN</p> <p align="center">NNNN</p> <p align="center">NNNN</p> <p align="center">NNNN</p> <p align="center">NNNN</p> <p align="center">NNNN</p> <p align="center">NNNN</p>

SCHEDULE 1 (continued)

1 Item Number	2 Street	3 Prescribed hours - see Schedule 3
	<p>Albury Avenue, Isleworth (continued)</p> <p>(x) from a point 4 metres east of the boundary of Nos. 36/38 Albury Avenue to a point 5 metres west of the boundary of Nos. 40/42 Albury Avenue</p> <p>(xi) from a point 3 metres east of the boundary of Nos. 40/42 Albury Avenue to a point 4.5 metres west of the boundary of Nos. 44/46 Albury Avenue</p> <p>(xii) from a point 3 metres east of the boundary of Nos. 44/46 Albury Avenue to a point 2.5 metres west of the boundary of Nos. 48/50 Albury Avenue</p> <p>(xiii) from a point 6 metres east of the boundary of Nos. 48/50 Albury Avenue to a point 11 metres north-west of the north-eastern kerbline of Northumberland Avenue (eastern junction)</p> <p>(xiv) from its intersection with the extended north-western kerbline of Northumberland Avenue (eastern junction) for a distance of 11 metres in a north-westerly direction</p>	<p align="center">NNNN</p> <p align="center">NNNN</p> <p align="center">NNNN</p> <p align="center">NNNN</p> <p align="center">A</p>
678	<p>Harewood Road, Isleworth</p> <p>(a) north-east side,</p> <p>(i) from the north-west kerbline of Parkwood Road to the boundary of Nos. 2/4 Harewood Road</p> <p>(ii) from a point 5 metres north-west of the boundary of Nos. 2/4 Harewood Road to a point 2.5 metres south-east of the boundary of Nos. 6/8 Harewood Road</p> <p>(iii) from a point 3.5 metres north-west of the boundary of Nos. 6/8 Harewood Road to a point 4 metres south-east of the boundary of Nos. 10/12 Harewood Road</p> <p>(iv) from a point 4 metres north-west of the boundary of Nos. 10/12 Harewood Road to a point 4 metres south-east of the boundary of Nos. 14/16 Harewood Road</p>	<p align="center">A</p> <p align="center">NNNN</p> <p align="center">NNNN</p> <p align="center">NNNN</p>

SCHEDULE 1 (continued)

1 Item Number	2 Street	3 Prescribed hours - see Schedule 3
	Harewood Road, Isleworth (continued)	
	(v) from a point 5 metres north-west of the boundary of Nos. 14/16 Harewood Road to a point 4 metres south-east of the boundary of Nos. 18/20 Harewood Road	NNNN
	(vi) from a point 5 metres north-west of the boundary of Nos. 18/20 Harewood Road to a point 4 metres south-east of the boundary of Nos. 22/24 Harewood Road	NNNN
	(vii) from a point 3 metres north-west of the boundary of Nos. 22/24 Harewood Road to a point 3 metres south-east of the boundary of Nos. 26/28 Harewood Road	NNNN
	(viii) from a point 4.5 metres north-west of the boundary of Nos. 26/28 Harewood Road to a point 5 metres south-east of the boundary of Nos. 30/32 Harewood Road	NNNN
	(ix) from a point 3 metres north-west of the boundary of Nos. 30/32 Harewood Road for a distance of 8 metres in a north-westerly direction	NNNN
	(x) from the south-east kerbline of Northumberland Avenue for a distance of 32 metres in a south-easterly direction	A
	(xi) from the north-west kerbline of Northumberland Avenue for a distance of 11 metres in a north-westerly direction	A
	(xii) from a point 22.5 metres north-west of the north-western kerbline of Northumberland Avenue to a point 4 metres south-east of the boundary of Nos. 42/44 Harewood Road	NNNN
	(xiii) from a point 4 metres south-east of the boundary of Nos. 44/46 Harewood Road for a distance of 8 metres in a north-westerly direction	NNNN
	(xiv) from a point 4.5 metres south-east of the boundary of Nos. 48/50 Harewood Road for a distance of 9.5 metres in a north-westerly direction	NNNN

SCHEDULE 1 (continued)

1 Item Number	2 Street	3 Prescribed hours - see Schedule 3
	<p>Harewood Road, Isleworth (continued)</p> <p>(xv) from a point 5 metres south-east of the boundary of Nos. 52/54 Harewood Road for a distance of 9 metres in a north-westerly direction</p> <p>(xvi) from a point 5 metres south-east of the boundary of Nos. 56/58 Harewood Road for a distance of 9 metres in a north-westerly direction</p> <p>(xvii) from a point 4.5 metres south-east of the boundary of Nos. 60/62 Harewood Road for a distance of 8.5 metres in a north-westerly direction</p> <p>(xviii) from a point 4.5 metres south-east of the boundary of Nos. 64/66 Harewood Road for a distance of 8 metres in a north-westerly direction</p> <p>(xx) from a point 4.5 metres south-east of the boundary of Nos. 72/74 Harewood Road for a distance of 9 metres in a north-westerly direction</p> <p>(xxi) from a point 4.5 metres south-east of the boundary of Nos. 76/78 Harewood Road for a distance of 8.5 metres in a north-westerly direction</p> <p>(xxii) from a point 7.5 metres north-west of the boundary of Nos. 78/80 Harewood Road for a distance of 10 metres in a north-westerly direction</p> <p>(xxiii) from the extended property boundary of 97/99 Harewood Road to the south kerbline of Roxborough Avenue</p> <p>(xix) from a point 5 metres south-east of the boundary of Nos. 68/70 Harewood Road for a distance of 9.5 metres in a north-westerly direction</p> <p>(b) south-west side, (i) from the north-west kerbline of Parkwood Road for a distance of 13 metres in a north-westerly direction</p>	<p>NNNN</p> <p>NNNN</p> <p>NNNN</p> <p>NNNN</p> <p>NNNN</p> <p>NNNN</p> <p>NNNN</p> <p>A</p> <p>NNNN</p> <p>A</p>

SCHEDULE 1 (continued)

1 Item Number	2 Street	3 Prescribed hours - see Schedule 3
	<p>Harewood Road, Isleworth (continued)</p> <p>(ii) from a point 13 metres north-west of the north-western kerbline of Parkwood Road to a point 2 metres south-east of the boundary of Nos. 5/7 Harewood Road</p> <p>(iii) from a point 4 metres north-west of the boundary of Nos. 5/7 Harewood Road to a point 4.5 metres south-east of the boundary of Nos. 9/11 Harewood Road</p> <p>(iv) from a point 3 metres north-west of the boundary of Nos. 9/11 Harewood Road to a point 6 metres south-east of the boundary of Nos. 13/15 Harewood Road</p> <p>(v) from a point 2 metres north-west of the boundary of Nos. 13/15 Harewood Road to a point 4 metres south-east of the boundary of Nos. 17/19 Harewood Road</p> <p>(vi) from a point 4.5 metres north-west of the boundary of Nos. 17/19 Harewood Road to a point 4 metres south-east of the boundary of Nos. 21/23 Harewood Road</p> <p>(vii) from a point 3.5 metres north-west of the boundary of Nos. 21/23 Harewood Road to a point 5 metres south-east of the boundary of Nos. 25/27 Harewood Road</p> <p>(viii) from a point 4 metres north-west of the boundary of Nos. 25/27 Harewood Road to a point 25 metres south-east of the south-eastern kerbline of Northumberland Avenue</p> <p>(ix) from a point 9 metres south-east of the south-eastern kerbline of Northumberland Avenue to a point 9 metres south-east of the south-eastern kerbline of Northumberland Avenue</p> <p>(x) from the south-east kerbline of Northumberland Avenue for a distance of 33 metres in a south-easterly direction</p>	<p>NNNN</p> <p>NNNN</p> <p>NNNN</p> <p>NNNN</p> <p>NNNN</p> <p>NNNN</p> <p>NNNN</p> <p>NNNN</p> <p>A</p>

SCHEDULE 1 (continued)

1 Item Number	2 Street	3 Prescribed hours - see Schedule 3
	<p>Harewood Road, Isleworth (continued)</p> <p>(xi) from the north-west kerbline of Northumberland Avenue to a point 5 metres north-west of the boundary of Nos. 47/49 Harewood Road</p> <p>(xii) from a point 4 metres south-east of the boundary of Nos. 51/53 Harewood Road for a distance of 9 metres in a north-westerly direction</p> <p>(xiii) from a point 4.5 metres south-east of the boundary of Nos. 55/57 Harewood Road for a distance of 8.5 metres in a north-westerly direction</p> <p>(xiv) from a point 4.5 metres south-east of the boundary of Nos. 59/61 Harewood Road for a distance of 9.5 metres in a north-westerly direction</p> <p>(xv) from a point 4.5 metres south-east of the boundary of Nos. 63/65 Harewood Road for a distance of 8.5 metres in a north-westerly direction</p> <p>(xvi) from a point 4 metres south-east of the boundary of Nos. 67/69 Harewood Road for a distance of 8 metres in a north-westerly direction</p> <p>(xvii) from a point 4 metres south-east of the boundary of Nos. 71/73 Harewood Road for a distance of 8 metres in a north-westerly direction</p> <p>(xviii) from a point 5 metres south-east of the boundary of Nos. 75/77 Harewood Road for a distance of 10 metres in a north-westerly direction</p> <p>(xx) from a point 4.5 metres south-east of the boundary of Nos. 83/85 Harewood Road for a distance of 8.5 metres in a north-westerly direction</p>	<p>A</p> <p>NNNN</p> <p>NNNN</p> <p>NNNN</p> <p>NNNN</p> <p>NNNN</p> <p>NNNN</p> <p>NNNN</p> <p>NNNN</p>

SCHEDULE 1 (continued)

1 Item Number	2 Street	3 Prescribed hours - see Schedule 3
698	Harewood Road, Isleworth (continued)	
	(xxi) from a point 4 metres south-east of the boundary of Nos. 87/89 Harewood Road for a distance of 10 metres in a north-westerly direction	NNNN
	(xxii) from a point 4.5 metres south-east of the boundary of Nos. 91/93 Harewood Road for a distance of 10 metres in a north-westerly direction	NNNN
	(xxiii) from a point 4 metres south-east of the boundary of Nos. 95/97 Harewood Road for a distance of 7.5 metres in a north-westerly direction	NNNN
	(xxiv) from a point 4 metres south-east of the boundary of Nos. 99/101 Harewood Road to the north kerblines of Roxborough Avenue	A
	(xix) from a point 4.5 metres south-east of its extended north-western building line of number 79 Harewood Road for a distance of 9 metres in a north-westerly direction	NNNN
	Campion Road, Isleworth	
	(a) south-west side,	
	(i) from the north-west kerblines of Parkwood Road for a distance of 14 metres in a north-westerly direction	A
	(ii) from a point 14 metres north-west of the north-western kerblines of Parkwood Road for a distance of 8 metres in a north-westerly direction	NNNN
(iii) from a point 3.5 metres north-west of the boundary of Nos. 4/6 Campion Road to a point 4.2 metres south-east of the boundary of Nos. 8/10 Campion Road	NNNN	
(iv) from a point 4.3 metres north-west of the boundary of Nos. 8/10 Campion Road to a point 4.5 metres south-east of the boundary of Nos. 12/14 Campion Road	NNNN	

SCHEDULE 1 (continued)

1 Item Number	2 Street	3 Prescribed hours - see Schedule 3
	Campion Road, Isleworth (continued)	
	(v) from a point 4 metres north-west of the boundary of Nos. 12/14 Campion Road to a point 4.5 metres south-east of the boundary of Nos. 16/18 Campion Road	NNNN
	(vi) from a point 3.5 metres north-west of the boundary of Nos. 16/18 Campion Road to a point 4.3 metres south-east of the boundary of Nos. 20/22 Campion Road	NNNN
	(vii) from a point 4.2 metres north-west of the boundary of Nos. 20/22 Campion Road to a point 4.7 metres south-east of the boundary of Nos. 24/26 Campion Road	NNNN
	(viii) from a point 5 metres south-east of the boundary of Nos. 26/28 Campion Road for a distance of 9 metres in a north-westerly direction	NNNN
	(ix) from a point 5 metres north-west of the boundary of Nos. 28/30 Campion Road to a point 23.5 metres south-east of the south-eastern kerbline of Northumberland Avenue	NNNN
	(x) from the south-east kerbline of Northumberland Avenue for a distance of 6 metres in a south-easterly direction	A
	(b) north-east side,	A
	(i) from the north-west kerbline of Parkwood Road for a distance of 10 metres in a north-westerly direction	NNNN
	(ii) from a point 14.5 metres south-east of the boundary of Nos. 3/5 Campion Road for a distance of 10 metres in a north-westerly direction	NNNN
	(iii) from a point 5 metres north-west of the boundary of Nos. 3/5 Campion Road to a point 4 metres south-east of the boundary of Nos. 7/9 Campion Road	NNNN

SCHEDULE 1 (continued)

1 Item Number	2 Street	3 Prescribed hours - see Schedule 3
734	Campion Road, Isleworth (continued)	
	(iv) from a point 4.6 metres north-west of the boundary of Nos. 7/9 Campion Road to a point 5 metres south-east of the boundary of Nos. 11/13 Campion Road	NNNN
	(v) from a point 4.5 metres north-west of the boundary of Nos. 11/13 Campion Road to a point 5 metres south-east of the boundary of Nos. 15/17 Campion Road	NNNN
	(vi) from a point 4.3 metres south-east of the boundary of Nos. 17/19 Campion Road for a distance of 8.8 metres in a north-westerly direction	NNNN
	(vii) from a point 4.5 metres south-east of the boundary of Nos. 21/23 Campion Road for a distance of 9 metres in a north-westerly direction	NNNN
	(viii) from a point 4 metres north-west of the boundary of Nos. 23/25 Campion Road to a point 16.8 metres south-east of the south-eastern kerbline of Northumberland Avenue	A
	(ix) from the south-east kerbline of Northumberland Avenue for a distance of 6.3 metres in a south-easterly direction	A
	Parkwood Road, Isleworth	A
	(a) north-west side,	
	(i) from the north-east kerbline of Wood Lane for a distance of 11 metres in a north-easterly direction	NNNN
(ii) from a point 35 metres north-east of the north-eastern kerbline of Wood Lane for a distance of 15 metres in a north-easterly direction	A	
(iii) from a point 10 metres south-west of the south-western kerbline of Harewood Road to a point 10 metres north-east of the north-eastern kerbline of Harewood Road		

SCHEDULE 1 (continued)

1 Item Number	2 Street	3 Prescribed hours - see Schedule 3
	Parkwood Road, Isleworth (continued)	
	(iv) from a point 38 metres north-east of the north-eastern kerbline of Harewood Road to a point 6 metres south-west of the boundary of Nos. 1/3 Parkwood Road	NNNN
	(v) from a point 5 metres north-east of the property boundary of 1/3 Parkwood Road to a point 10 metres south-west of the south-western kerbline of Campion Road	NNNN
	(vi) from a point 10 metres south-west of the south-western kerbline of Campion Road to a point 9.5 metres north-east of the north-eastern kerbline of Campion Road	A
	(vii) from a point 29.5 metres north-east of the north-eastern kerbline of Campion Road to a point 5 metres south-west of the boundary of Nos. 9/11 Parkwood Road	NNNN
	(viii) from a point 3.5 metres north-east of the boundary of Nos. 9/11 Parkwood Road to a point 4 metres south-west of the boundary of Nos. 13/15 Parkwood Road	NNNN
	(ix) from a point 4.5 metres north-east of the boundary of Nos. 13/15 Parkwood Road to a point 3.5 metres south-west of the boundary of Nos. 17/19 Parkwood Road	NNNN
	(x) from a point 4.5 metres north-east of the boundary of Nos. 17/19 Parkwood Road to a point 5.5 metres south-west of the boundary of Nos. 21/23 Parkwood Road	NNNN
	(xi) from a point 3.5 metres north-east of the boundary of Nos. 21/23 Parkwood Road to a point 4.5 metres south-west of the boundary of Nos. 25/27 Parkwood Road	NNNN
	(xii) from a point 2 metres north-east of the boundary of Nos. 25/27 Parkwood Road to a point 4 metres south-west of the south-western kerbline of Downs View	NNNN

SCHEDULE 1 (continued)

1 Item Number	2 Street	3 Prescribed hours - see Schedule 3
	<p>Parkwood Road, Isleworth (continued)</p> <p>(xiii) from a point 4 metres south-west of the south-western kerblines of Downs View to a point 4.7 metres north-east of the north-eastern kerblines of Downs View</p> <p>(xiv) from a point 4.7 metres north-east of the north-eastern kerblines of Downs View to a point 0.3 metres north-east of the boundary of Nos. 29/31 Parkwood Road</p> <p>(xv) from a point 4 metres south-west of the boundary of Nos. 31/33 Parkwood Road for a distance of 8.5 metres in a north-easterly direction</p> <p>(xvi) from a point 4.5 metres south-west of the boundary of Nos. 35/37 Parkwood Road for a distance of 9.5 metres in a north-easterly direction</p> <p>(xvii) from a point 4.5 metres south-west of the boundary of Nos. 39/41 Parkwood Road to a point 4.5 metres north-east of the boundary of Nos. 47/49 Parkwood Road</p> <p>(xviii) from the north-east kerblines of Roxborough Avenue for a distance of 10 metres in a north-easterly direction</p> <p>(xix) from a point 2 metres south-west of the extended property boundary of 96/98 Parkwood Road to its north-eastern extent</p> <p>(b) south-east side, (i) from the north-east kerblines of Wood Lane for a distance of 11.5 metres in a north-easterly direction</p>	<p align="center">A</p> <p align="center">NNNN</p> <p align="center">NNNN</p> <p align="center">NNNN</p> <p align="center">NNNN</p> <p align="center">A</p> <p align="center">A</p> <p align="center">A</p>

SCHEDULE 1 (continued)

1 Item Number	2 Street	3 Prescribed hours - see Schedule 3
	Parkwood Road, Isleworth (continued)	
	(ii) from a point 38.5 metres north-east of the north-eastern kerbline of Wood Lane to a point 6 metres south-west of the boundary of Nos. 2/4 Parkwood Road	NNNN
	(iii) from a point 4 metres north-east of the boundary of Nos. 2/4 Parkwood Road to a point 9 metres south-west of the boundary of Nos. 6/8 Parkwood Road	NNNN
	(iv) from a point 5 metres north-east of the boundary of Nos. 6/8 Parkwood Road to a point 4 metres north-east of the boundary of Nos. 12/14 Parkwood Road	NNNN
	(v) from a point 6 metres south-west of the boundary of Nos. 16/18 Parkwood Road for a distance of 10 metres in a north-easterly direction	NNNN
	(vi) from a point 4 metres south-west of the boundary of Nos. 20/22 Parkwood Road for a distance of 7.7 metres in a north-easterly direction	NNNN
	(vii) from a point 6 metres south-west of the boundary of Nos. 24/26 Parkwood Road for a distance of 11 metres in a north-easterly direction	NNNN
	(viii) from a point 6 metres south-west of the boundary of Nos. 28/30 Parkwood Road to a point 4.5 metres north-east of the boundary of Nos. 32/34 Parkwood Road	NNNN
	(ix) from a point 5 metres south-west of the boundary of Nos. 36/38 Parkwood Road for a distance of 10 metres in a north-easterly direction	NNNN
	(x) from a point 4 metres south-west of the boundary of Nos. 40/42 Parkwood Road for a distance of 8 metres in a north-easterly direction	NNNN
	(xi) from a point 5.5 metres south-west of the boundary of Nos. 44/46 Parkwood Road for a distance of 9 metres in a north-easterly direction	

SCHEDULE 1 (continued)

1 Item Number	2 Street	3 Prescribed hours - see Schedule 3
	Parkwood Road, Isleworth (continued)	
	(xii) from a point 5.5 metres south-west of the boundary of Nos. 48/50 Parkwood Road for a distance of 15 metres in a north-easterly direction	NNNN
	(xiii) from a point 5 metres south-west of the boundary of Nos. 52/54 Parkwood Road for a distance of 9 metres in a north-easterly direction	NNNN
	(xiv) from a point 5 metres south-west of the boundary of Nos. 56/58 Parkwood Road for a distance of 9 metres in a north-easterly direction	NNNN
	(xv) from a point 4 metres south-west of the boundary of Nos. 60/62 Parkwood Road for a distance of 9 metres in a north-easterly direction	NNNN
	(xvi) from a point 4 metres south-west of the boundary of Nos. 64/66 Parkwood Road to a point 4 metres north-east of the boundary of Nos. 68/70 Parkwood Road	NNNN
	(xvii) from a point 5 metres south-west of the boundary of Nos. 72/74 Parkwood Road for a distance of 6.5 metres in a north-easterly direction	NNNN
	(xviii) from a point 5 metres south-west of the boundary of Nos. 76/78 Parkwood Road for a distance of 9 metres in a north-easterly direction	NNNN
	(xix) from a point 7 metres north-east of the boundary of Nos. 78/80 Parkwood Road to a point 3.5 metres south-west of the boundary of Nos. 82/84 Parkwood Road	NNNN
	(xx) from a point 4 metres south-west of the boundary of Nos. 84/86 Parkwood Road for a distance of 8 metres in a north-easterly direction	NNNN
	(xxi) from a point 4.5 metres south-west of the boundary of Nos. 88/90 Parkwood Road for a distance of 8.5 metres in a north-easterly direction	NNNN

SCHEDULE 1 (continued)

1 Item Number	2 Street	3 Prescribed hours - see Schedule 3
	<p>Parkwood Road, Isleworth (continued)</p> <p>(xxii) from a point 4.5 metres south-west of the boundary of Nos. 92/94 Parkwood Road for a distance of 6 metres in a north-easterly direction</p> <p>(xxiii) from a point 4 metres south-west of the boundary of Nos. 96/98 Parkwood Road to its north-eastern extent</p>	<p>NNNN</p> <p>A</p>
826	<p>Borough Road, Isleworth</p> <p>(a) north-west side,</p> <p>(i) from the south-west kerblines of Wood Lane for a distance of 6 metres in a south-westerly direction</p>	<p>A</p>
	<p>(b) south-east side,</p> <p>(i) from the south-west kerblines of Wood Lane for a distance of 4 metres in a south-westerly direction</p>	<p>A</p>
934	<p>Musgrave Road, Isleworth</p> <p>(a) north-west side,</p> <p>(i) from the east kerblines of College Road to the south-west kerblines of Wood Lane</p> <p>(b) south-east side,</p> <p>(i) from the south-west kerblines of Wood Lane for a distance of 17 metres in a south-westerly direction</p> <p>(ii) from a point 31 metres south-west of the south-western kerblines of Wood Lane for a distance of 7 metres in a south-westerly direction</p> <p>(iii) from a point 5 metres south-west of the extended property boundary of 5/7 Musgrave Road for a distance of 10 metres in a north-easterly direction</p> <p>(iv) from the east kerblines of College Road for a distance of 22.5 metres in a north-easterly direction</p>	<p>A</p> <p>A</p> <p>NNNN</p> <p>A</p> <p>A</p>

SCHEDULE 1 (continued)

1 Item Number	2 Street	3 Prescribed hours - see Schedule 3
1091	<p>Downs View, Isleworth</p> <p>(a) north-east side,</p> <p> (i) from the north-west kerbline of Parkwood Road for a distance of 11 metres in a north-westerly direction</p> <p> (ii) from a point 1 metre south-east of its extended north-western building line of number 22 Downs View to a point 14 metres south-west of the boundary of Nos. 20/21 Downs View</p> <p>(b) south-west side,</p> <p> (i) from the north-west kerbline of Parkwood Road for a distance of 10 metres in a north-westerly direction</p> <p> (ii) from a point 2 metres south-east of its extended north-western building line of number 22 Downs View to a point 7 metres north-east of the boundary of Nos. 22/23 Downs View</p>	<p align="center">A</p> <p align="center">A</p> <p align="center">A</p> <p align="center">A</p>

EXPLANATORY NOTE

(This Note is not part of the Order, but is intended to indicate its general purport.)

This Order further amends the Hounslow (Waiting and Loading Restriction) Order 2008 by amending waiting restrictions in Albury Avenue, Borough Road, Campion Road, Downs View, Harewood Road, Northumberland Avenue, Musgrave Road, Parkwood Road, Roxborough Avenue and Wood Lane, Isleworth.

Traffic Management Order

2020 No. 18

The London Borough of Hounslow (Northumberland Estate) (Parking Places) Order 2020

Made on 9 March 2020

Coming into operation on 23 March 2020

ARRANGEMENT OF ARTICLES

PART I - PRELIMINARY

Article

Citation and commencement

1

Revocations

2

Interpretation

3

PART II - DESIGNATION OF PARKING PLACES

Article

Designation of parking places

4

Number and situation of parking bays and parking spaces

5

Manner of standing in a parking place

6

Vehicles for which parking places are designated

7

Display of permits and tickets

8

Charge for parking places

9

Payment of the charge at parking places with ticket machines

10

Exemption from charges

11

Contravention

12

Movement of a vehicle in a parking place in an emergency

13

PART III - SUPPLEMENTARY PROVISIONS

Section 1 – General

Article

Period for which a vehicle may be left after the penalty charge has been incurred

14

Restriction on the removal of permits, tickets and notices	15
Indications by ticket machine and tickets	16
Indications by ticket machine and tickets as evidence	17
Indications and evidence by the telephone payment parking system	18
No tickets to be displayed other than those obtained on payment of the parking charge	19
Interval before a vehicle may again be left in a parking place	20
Power to suspend the use of a parking place	21
Restriction on the use of a parking place	22
Restriction on waiting by a vehicle in a parking place	23
Manner of waiting in a parking place	24
Installation of ticket parking meters, placing of traffic signs, etc	25
Section 2 - Permits	
Application for and issue of residents' permits for the use of parking places	26
Refund of charge paid in respect of residents' permit	27
Application for and issue of business permits for the use of parking places	28
Refund of charge in respect of business permits	29
Surrender, withdrawal and validity of permits	30
Application for and issue of duplicate permits	31
Form of permits	32
Section 3 - Residents' Visitor Parking Cards	
Application for and issue of residents' visitor parking cards for the use of parking places	33
Refund of charge paid in respect of a residents' visitor parking card	34
Surrender, withdrawal and validity of residents' visitor parking card	35
Application for the issue of replacement residents' visitor parking cards	36
Form of residents' visitor parking cards	37

SCHEDULES

Schedule 1 - Pay & Display parking places

Schedule 2 - Pay & Display and Business Permit parking places

Schedule 3 - Pay & Display, Resident Permit and Residents' Visitor Parking Card parking places

Schedule 4 - Pay by phone, Business Permit, Resident Permit and Residents' Visitor Parking Card parking places parking places

Schedule 5 - Business Permit parking places

Schedule 6 - Business Permit, Resident Permit and Residents' Visitor Parking Card parking places

Schedule 7 - Resident Permit and Residents' Visitor Parking Card parking places

Schedule 8 - Resident Permit parking places

Schedule 9 - Streets or parts of streets for the purpose of the definition of business user

Schedule 10 - Streets or parts of streets for the purpose of the definition of resident

Schedule 11 – On-Street Pay & Display parking charges

Schedule 12 - Business Permit charges

Schedule 13 - Resident Permit charges

Schedule 14 - Residents' Visitors Parking Card Charges

The Council of the London Borough of Hounslow, having consulted the Commissioner of Police of the Metropolis, in exercise of the powers conferred by sections 45, 46, 49 and 51 and 124 of and Part III and Part IV of Schedule 9 to the Road Traffic Regulation Act 1984¹ as amended and the Traffic Management 2004² and of all other enabling powers hereby make the following Order:

¹ 1984 c.27

² 2004 c.18

PART I - PRELIMINARY

1. Citation and Commencement

- (1) This Order may be cited as The London Borough of Hounslow (Northumberland Estate) (Parking Places) Order 2020 and shall come into operation for all purposes on 23 March 2020.

2. Revocation

- (1) Without prejudice to the validity of anything done or to any liability incurred in respect of any act or omission before the coming into operation of this Order the following Orders are hereby revoked:
 - (a) None

3. Interpretation

- (1) In this Order, except where the context otherwise requires, the following expressions have the meanings hereby respectively assigned to them:

“Band A or B vehicle” means a vehicle whose carbon dioxide emissions figure does not exceed 110 grams per kilometre driven.

“business permit” means a business permit issued under the provisions of Article 28;

“business user” means a person who occupies premises the postal address of which is in any street or part of street described in Schedule 9 and who uses such premises for non-residential purposes;

“carbon dioxide emissions figure” has the same meaning as in the Vehicle Excise and Registration Act 1994b, as amended. For the avoidance of doubt, this is intended to have the same meaning as that used by DVLA for the purpose of vehicle excise duty at the time when this order was made. If there should be any future amendment to the meaning as used by DVLA, such amendment will not, of itself, be binding on the Council for the purposes of this order;

“civil enforcement officer” has the same meaning as in the Traffic Management Act 2004;

"Council" means the Council of the London Borough of Hounslow;

“diesel vehicle” means a vehicle in which the motive power is wholly or partially derived directly or indirectly from a compression ignition engine;

"disabled person" and "disabled person's badge" have the same meanings as in the Disabled Persons (Badges for Motor Vehicles) (England) Regulations 2000³;

"disabled person's vehicle" has the same meaning as in the Local Authorities' Traffic Orders (Exemptions for Disabled Persons) (England and Wales) Regulations 2000⁴;

"driver" in relation to a vehicle waiting in a parking place means the person driving the vehicle at the time it was left in the parking place;

³ SI.2000/882

⁴ SI.2000/683

“electric vehicle” means a vehicle in which the electrical motive power is derived from an electrical storage battery which is not connected to any source of power derived from fossil fuel when the vehicle is in motion.

"enactment" means any enactment, whether public, general or local, and includes any order, byelaw, rule, regulation, scheme or other instrument having effect by virtue of an enactment;

"goods" means goods of any kind whether animate or inanimate and includes postal packets of any description; and "delivering" and "collecting" in relation to any goods includes checking the goods for the purpose of their delivery or collection;

"goods vehicle" has the same meaning as in the The Traffic Signs Regulations and General Directions 2002⁵;

“hand-held device” means a wireless hand-held computer used by a civil enforcement officer, which is programmed to interface with the telephone payment parking systems;

“household” means either one person living alone or a group of people (related or not) living together in a room, or rooms, or flat or house having an individual postal address.

“location identification number” means the unique number assigned to the parking place where the telephone payment parking system is operational;

“low emission vehicle” means a Band A or B vehicle registered between 1 March 2001 and 31 March 2017, or a vehicle registered on or after 1 April 2017 whose carbon dioxide emissions figure does not exceed 50 grammes per kilometre driven.

“motor cycle and invalid carriage” have the same meaning respectively as in Section 136 of the Road Traffic Regulation Act 1984;

"owner", has the same meaning as in the Civil Enforcement of Parking Contraventions (England) General Regulations 2007⁶;

“parking contravention” has the meaning as assigned to it in Part 1 of Schedule 7 of the Traffic Management Act 2004;

"parking place" means any area on a highway designated as such by this Order;

“parking space” means a space in a parking place referred to in Schedules 1, 2, 3, 4, 5, 6, 7 and 8 which is provided for the leaving of vehicles;

"passenger vehicle" means a motor vehicle (other than a motor cycle or invalid carriage) constructed or adapted solely for the carriage of not more than eight passengers (exclusive of the driver) and their effects and not drawing a trailer;

“penalty charge” has the same meaning as in the Civil Enforcement of Parking Contraventions (England) General Regulations 2007

“penalty charge and reduced penalty charge” means a charge set by the Council under the provisions of Part 6 of the Traffic Management 2004 and with the approval of the Secretary of

⁵ SI.2002/3113

⁶ SI.2007/3483

State for Transport which is to be paid to the Council within 28 days beginning on the date of the Notice, or in 14 days in the case of a reduced penalty charge, following the issue of the penalty charge notice;

“penalty charge notice” has the same meaning as in the Civil Enforcement of Parking Contraventions (England) General Regulations 2007;

"permitted hours", in relation to a parking place, means the period specified at the beginning of the Schedule relating to that parking place;

“resident” means a person whose usual place of abode is at the premises the postal address of which is in any street or part of a street described in Schedule 10;

“residents’ permit” means a residents’ permit issued under the provisions of Article 26;

“residents’ permit holder” means a person to whom a residents’ permit has been issued under the provisions of Article 26;

“residents’ visitor parking card” means a residents’ visitor parking card issued under the provisions of Article 33;

“service provider” means the company authorised and appointed by the Council to operate, administer and maintain the payment of parking charges using the telephone payment parking system;

“service charge” means any charge which may be payable to the service provider (in addition to the parking charge in accordance with the provisions of Article 9) for vehicles using the telephone payment parking system;

"Schedule" means a Schedule to this Order;

"telecommunications system" has the same meaning as in the Telecommunications Act 1984⁷;

“telephone payment parking system” means a system to facilitate and monitor the payment of parking charges using telephone communication with the service provider in accordance with instructions indicated on signs located at each parking place where the system is operational;

“ticket” means a ticket issued by a ticket machine relating to a parking place.

“ticket machine” means a type of parking meter as defined in regulation 46(2) (a) (i) of the Road Traffic Regulation Act 1984 for the purposes of this Order being apparatus designed to indicate the time and to issue tickets indicating the payment of the charge referred to in Article 9 of this Order and the period in respect of which the charge has been paid;

“user”, in relation to a vehicle, means the person by whom such a vehicle is kept and used;

“valid residents’ visitor parking card” means a residents’ visitor parking card validated by entering the following indications by or on behalf of the driver:

- (a) the registration mark of the vehicle;
- (b) the month and the date in the month; and

⁷ 1984 c.12

- (c) the time of arrival.
- (2) Any reference in this Order to any enactment shall be construed as a reference to that enactment as amended, applied, consolidated, re-enacted by or as having effect by virtue of any subsequent amendment.
- (3) For the purposes of this Order a vehicle shall be regarded as displaying a disabled person's badge in the relevant position when it is so regarded for the purposes of Regulation 3 of the Local Authorities' Traffic Orders (Exemptions for Disabled Persons) (England and Wales) Regulations 2000⁸.

PART II - DESIGNATION OF PARKING PLACES

4. Designation of parking places

- (1) The areas of highway as described in column 2 of Schedules 1, 2, 3, 4, 5, 6, 7 and 8 are designated as a parking places.
- (2) The limits of each parking place and the limits of each parking space within a parking place shall be indicated on the highway by traffic signs of any size, colour and type prescribed or authorised under Section 64 of the Road Traffic Regulation Act 1984.

5. Number and situation of parking spaces

- (1) The number of parking spaces in each parking place shall not be less than the number specified in relation to that parking place in column 3 of Schedules 1, 2, 3, 4, 5, 6, 7 and 8.
- (2) The number and situation of parking spaces in each parking place shall be determined by the Council.

6. Manner of standing in a parking place

- (1) Every vehicle left in a parking place shall stand so that every part of the vehicle is wholly within the limits of any parking space if so marked, or within the limits of any parking place.
- (2) Every vehicle left in a parking place in relation to which special provisions as to the manner of standing of a vehicle in that parking place is specified in column 4 of Schedules 2, 3, 4, 5, 6, 7 and 8 shall stand so that as to be in accordance with those provisions.

7. Vehicles for which parking places are designated

- (1) Each parking place referred to in Schedules 1, 2, 3, 4, 5, 6, 7 and 8 may be used subject to the provisions of this Order for the leaving during the permitted hours of such vehicles as are passenger vehicles, goods vehicles, motor cycles, or invalid carriages.
- (2) Subject to the provisions of this Order, a person leaving a vehicle in a parking place referred to in Schedule 1 during the permitted hours shall either:
- (a) make payment through the telephone payment parking system; or
 - (b) cause to be displayed a valid ticket.
- (3) Subject to the provisions of this Order, a person leaving a vehicle in a parking place referred to in Schedule 2 during the permitted hours shall either:

⁸ SI 2000/683

- (a) make payment through the telephone payment parking system; or
 - (b) cause to be displayed a valid ticket; or
 - (c) cause to be displayed a valid business permit.
- (4) Subject to the provisions of this Order, a person leaving a vehicle in a parking place referred to in Schedule 3 during the permitted hours shall either:
- (a) make payment through the telephone payment parking system; or
 - (b) cause to be displayed a valid ticket; or
 - (c) cause to be displayed a valid residents' permit; or
 - (d) cause to be displayed a valid residents' visitors parking card.
- (5) Subject to the provisions of this Order, a person leaving a vehicle in a parking place referred to in Schedule 4 during the permitted hours shall either:
- (a) make payment through the telephone payment parking system; or
 - (b) cause to be displayed a valid ticket; or
 - (c) cause to be displayed a valid business permit; or
 - (d) cause to be displayed a valid residents' permit; or
 - (e) cause to be displayed a valid residents' visitors parking card.
- (6) Subject to the provisions of this Order, a person leaving a vehicle in a parking place referred to in Schedule 5 during the permitted hours shall cause to be displayed a valid business permit.
- (7) Subject to the provisions of this Order, a person leaving a vehicle in a parking place referred to in Schedule 6 during the permitted hours shall either:
- (a) cause to be displayed a valid business permit;
 - (b) cause to be displayed a valid residents' permit; or
 - (c) cause to be displayed a valid residents' visitors parking card
- (8) Subject to the provisions of this Order, a person leaving a vehicle in a parking place referred to in Schedule 7 during the permitted hours shall either:
- (a) cause to be displayed a valid residents' permit; or
 - (b) cause to be displayed a valid residents' visitors parking card
- (9) Subject to the provisions of this Order, a person leaving a vehicle in a parking place referred to in Schedule 8 during the permitted hours shall cause to be displayed a valid residents' permit.

8. Display of permits and tickets

- (1) At all times during which a vehicle is left in a parking place during the permitted hours and where required to do so by Article 7, the driver shall cause either a valid ticket, a valid permit, or a valid residents' visitor parking card, issued for that vehicle, to be displayed on the front or kerb side of the vehicle so that either:
- (a) all the details on the side of the ticket which bears the indication that the parking charge has been paid are clearly visible from the front or kerb side of the vehicle; or
 - (b) all of the particulars of the residents' permit referred to in Article 32(1) are clearly visible from the front or kerb side of the vehicle; or
 - (c) all of the particulars of the business permit referred to in Article 32(2) are clearly visible from the front or kerb side of the vehicle; or
 - (d) all of the particulars of the visitor parking card referred to in Article 37(1) are clearly visible from the front or kerb side of the vehicle and have been duly completed.

9. Charge for use of parking places

- (1) A charge shall be paid for the leaving of a vehicle in a parking place described in Schedule 1 during the permitted hours, such charge being as specified in Schedule 11.
- (2) A charge shall be paid for the leaving of a vehicle in a parking place described in Schedules 2, 3 and 4 during the permitted hours, such charge being either:
 - (a) as specified in Schedule 11; or
 - (b) a business permit fee as specified in Schedule 12; or
 - (c) a residents' permit fee as specified in Schedule 13; or
 - (d) a residents' visitors parking card fee as specified in Schedule 14.
- (3) A charge shall be paid for the leaving of a vehicle in a parking place described in Schedules 5, 6 7 and 8 during the permitted hours, such charge being either:
 - (a) a business permit fee as specified in Schedule 12; or
 - (b) a residents' permit fee as specified in Schedule 13; or
 - (c) a residents' visitors parking card fee as specified in Schedule 14.
- (4) For users of the telephone payment system the parking charge will be the same as specified in Schedule 11 plus the payment of an additional twenty (20) pence convenience fee.
- (5) No period for a vehicle left in a parking place referred to in Schedule 1, 2, 3 and 4 shall exceed the allocated time as stated in the permitted hours.

10. Payment of parking charge at parking places with ticket machines

- (1) A person leaving a vehicle in a parking place referred to in Schedules 1, 2, 3 and 4, can obtain a valid ticket by inserting the appropriate coins into the ticket machine, which shall be used as a means of collecting the parking charge imposed by this Order, and take such steps as may be necessary to cause the ticket machine to issue a ticket (such as press a button to confirm that they have paid the charge for the period they wish to park).
- (2) A person leaving a vehicle in a parking place referred to in Schedules 1, 2, 3 and 4, can use the telephone payment parking system to pay the parking charge, imposed by this Order, for the period they wish to park by making telephone communication with the service provider in accordance with instructions indicated on signs located at the parking place.
- (3) In the case of only one of the methods of payment, as mentioned in paragraphs (1) and (2) of this Article, being available, that method shall be used for the payment of the parking charge.

11. Exemption from charges

- (1) Notwithstanding the foregoing provisions of this Order any disabled person's vehicle displaying in the relevant position a disabled person's badge may be left in any part of a parking place described in Schedules 1, 2, 3, 4, 5, 6, 7 and 8 if the use of that part has not been suspended.
- (2) Notwithstanding the foregoing provisions of this Order any motor cycle may be left in any part of a parking place described in Schedules 5, 6 and 7.

12. Contravention

- (1) If a vehicle is left in a parking place without complying with the provisions of this Order, then a contravention of this Order and a parking contravention within Part 1 of Schedule 7 to the Traffic Management Act 2004, shall be deemed to have occurred.
- (2) Where a vehicle is left in a parking place without complying with the provisions of this Order, the vehicle may be removed or caused to be removed from that parking place as provided for by Regulations made under section 99 of the Road Traffic Regulation Act 1984.

13. Movement of a vehicle in a parking place in an emergency

- (1) A police constable in uniform, a traffic warden or Civil Enforcement Officer may move or cause to be moved a vehicle from a parking place in an emergency.

PART III - SUPPLEMENTARY PROVISIONS

Section 1 - General

14. Period a vehicle may be left after the penalty charge has been incurred

- (1) The period for which a vehicle may be left in a parking place during the permitted hours after the penalty charge has been incurred shall not exceed one hour.

15. Restriction on the removal of tickets and permits

- (1) Where a ticket or permit has been displayed on a vehicle, no person, not being the driver of the vehicle, shall remove the ticket or permit from the vehicle unless authorised to do so by the driver.

16. Indications by ticket machine and tickets

- (1) Payment of the charge for a vehicle left in a parking place referred to in Schedules 1, 2, 3 and 4 shall be indicated by the issue by a ticket machine relating to that parking place of a ticket indicating a charge paid in respect of the period in accordance with Schedule 11, the day and date of issue, the expiry date and by the display of that ticket in the manner specified in Article 8(1)(a).
- (2) The expiry of the period for which payment was made by the charge for a vehicle left in a parking place referred to in Schedules 1, 2, 3 and 4 shall be indicated by the display on the vehicle in accordance with the provisions of Article 8(1)(a) of a ticket issued by a ticket machine relating to that parking place showing the day and date of issue, charge and expiry time of the charge, and the day so shown is not the day on which the vehicle is so left or the time shown on the clock on the said ticket machine is more than two minutes later than the time shown on the ticket.
- (3) The expiry of the period mentioned in Article 14 (being the period for which a vehicle may remain in a parking place after the penalty charge has been incurred) shall be indicated in the case of a vehicle left in a parking place referred to in Schedules 1, 2, 3 and 4 by the display on the vehicle in accordance with the provisions of Article 8(1)(a) a ticket issued by a ticket machine relating to that parking place showing the day and date of issue, charge and expiry time of the charge, and the day so shown is not the day on which the vehicle is so left

or the time shown on the clock on the said ticket parking meter is more than one hour later than the time shown on the ticket.

17. Indications by ticket machine and tickets as evidence

- (1) If at any time while a vehicle is left in a parking place referred to in Schedules 1, 2, 3 and 4 during the permitted hours no ticket issued by a ticket machine relating to that parking place is displayed on that vehicle in accordance with the provisions of Article 8(1)(a) it shall be presumed unless the contrary is proved that the charge has not been duly paid.
- (2) If at any time while a vehicle is left in a parking place referred to in Schedule 1, 2, 3 and 4 during the permitted hours the ticket issued by a ticket machine relating to that parking place and displayed on the vehicle in accordance with the provisions of Article 8(1)(a) and the clock on the ticket machine by which such ticket was issued give the indication mentioned in Article 16(2), it shall be presumed unless the contrary is proved that the charge has been duly paid in respect of that vehicle, and that the period for which payment was made by the charge has already expired.
- (3) If at any time while a vehicle is left in a parking place referred to in Schedules 1, 2, 3 and 4 during the permitted hours the ticket issued by a ticket machine relating to that parking place and displayed on the vehicle in accordance with the provisions of Article 8(1)(a) and the clock on the ticket machine by which such ticket was issued give the indication mentioned in Article 16(3), that indication shall in any proceedings for a parking contravention under the Traffic Management Act 2004:
 - (a) of leaving a vehicle in that parking place for longer than after the penalty charge has been incurred than the time authorised by Article 14, be evidence that it was so left; and
 - (b) of failing to pay the penalty charge, be evidence that the charge was incurred.
- (4) Any ticket issued by a ticket machine relating to a parking place referred to in Schedule 1, 2, 3 and 4 shall be presumed unless the contrary is proved to have been issued on the day shown thereon when the clock on the ticket parking meter by which such ticket was issued indicated the expiry time shown on the said ticket less the period.

18. Indications and evidence by the telephone payment parking system

- (1) Where a vehicle has been left in a parking place referred to in Schedules 1, 2, 3 and 4 using the telephone payment parking system, an indication that payment has been made and the parking period for which payment has been made shall either:
 - (a) appear on a hand-held device; or
 - (b) be obtained by a civil enforcement officer contacting the service provider.
- (2) Without prejudice to the provisions of this Order, if at any time while a vehicle is left in a parking place referred to in the Schedule and no indication that payment of the parking charge has been made using the telephone payment parking system, or an indication that the parking period for which payment was made has expired, it shall be presumed, unless the contrary is proved, that either:
 - (a) the parking charge has not been duly paid in respect of that vehicle; or
 - (b) the parking period for which payment was made had already expired.

19. No tickets to be displayed other than those obtained on payment of the parking charge

- (1) No person shall display on a vehicle left in a parking place referred to in Schedule 1, 2, 3 and 4 during the permitted hours any ticket other than the ticket issued by the ticket machine relating to that parking place upon payment of the parking charge in respect of that vehicle.

20. Interval before a vehicle may again be left in a parking place

- (1) Without prejudice to the provisions of Article 22, no vehicle which has been taken away from a parking place during the permitted hours, after the charge has been incurred, shall until the expiration of one hour from the time it was taken away again be left in the parking place during the permitted hours.

21. Power to suspend the use of a parking place

- (1) A person duly authorised by the council or by the Commissioner of Police of the Metropolis may suspend the use of a parking place or any part thereof whenever they consider such suspension reasonably necessary:
 - (a) for the purpose of facilitating the movement of traffic or promoting its safety;
 - (b) for the purpose of any building operation, demolition or excavation adjacent to the parking place, the maintenance, improvement or reconstruction of the highway or the cleansing of gullies in or adjacent to the parking place, the laying, erection, alteration or repair in or adjacent to the parking place of any sewer or of any main, pipe or apparatus for the supply of gas, water or electricity or any telecommunication system or the placing, maintenance or removal of any traffic sign;
 - (c) for the convenience of occupiers of premises adjacent to the parking place on any occasion of the removal of furniture to or from one office or dwelling house adjacent to the parking place from or to a depository, another office or dwelling house;
 - (d) on any occasion on which it is likely by reason of some special attraction that any street will be thronged or obstructed; or
 - (e) for the convenience of occupiers of premises adjacent to the parking place at times of weddings or funerals, or on other special occasions.
- (2) A police constable in uniform or traffic warden may suspend for not longer than twenty four hours the use of a parking place or any part thereof whenever they consider suspension reasonably necessary for the purposes of facilitating the movement of traffic or promoting its safety.
- (3) A duly authorised person suspending the use of a parking place or any part thereof in accordance with the provisions of paragraph (1), or as the case may be, paragraph (2) of this Article shall thereupon place or cause to be placed in or adjacent to any part of that parking place which is suspended a traffic sign of any size, colour and type prescribed or authorised under Section 64 of the Road Traffic Regulation Act 1984 indicating that waiting by vehicles is prohibited.
- (4) No person shall cause or permit a vehicle to wait in a parking place or part thereof during such period as there is in or adjacent to that part of the parking place a traffic sign placed in pursuance of paragraph (3) of this Article. Provided that nothing in this paragraph shall apply to:
 - (a) any vehicle being used for fire brigade, ambulance or police purposes or any vehicle which is waiting for any reason specified in Article 23(1) (c) (e) or (f); or
 - (b) anything done with the permission of the person suspending the use of the parking place or part thereof in pursuance of paragraph (1) of this Article.

22. Restriction on use of a parking place

- (1) No person shall use any parking place or any vehicle while it is in a parking place in connection with the sale or offering for sale of any goods to any person in or near the parking place or in connection with the selling or offering for sale of his skill in handicraft or his services in any other capacity. Provided that nothing in this Article shall prevent the sale of goods from a vehicle:
 - (a) if the goods are immediately delivered at or taken into premises adjacent to the vehicle from which the sale effected; or
 - (b) if the vehicle is one to which provisions of Article 23(1)(i) apply.

23. Restriction on waiting by a vehicle in a parking place

- (1) Any vehicle may wait during the permitted hours anywhere in any part of a parking place if the use of that part has not been suspended and if the vehicle is waiting:
 - (a) for so long as is necessary to enable a person to board or alight from the vehicle and to load thereon or unload therefrom their personal luggage;
 - (b) for so long as is necessary to enable goods to be loaded onto the vehicle from premises adjacent to the parking place or unloaded from the vehicle to premises adjacent to the parking place;
 - (c) for so long as is necessary for postal packets to be collected from or delivered to premises or posting boxes adjacent to the parking place in which the vehicle is waiting;
 - (d) whilst being used for fire brigade, ambulance or police purposes or, not being a passenger vehicle, is being used in the service of a local authority in pursuance of statutory powers or duties provided that in all the circumstances it is reasonably necessary in the exercise of such powers or in the performance of such duties for the vehicle to wait in the place in which it is waiting;
 - (e) the vehicle is waiting only for so long as may be necessary to enable it to be used in connection with the removal of any obstruction to traffic;
 - (f) owing to the driver being prevented from proceeding by circumstances beyond his control or to such waiting being necessary in order to avoid an accident;
 - (g) the vehicle not being a passenger vehicle is waiting only for so long as may be reasonably necessary to enable it to be used for any purpose specified in Article 21(1)(b);
 - (h) the vehicle is in actual use in connection with the removal of furniture to or from one office or dwelling house adjacent to the parking place from or to a depository, another office or dwelling house; or
 - (i) in a parking place if goods are being sold or offered or exposed for sale from the vehicle by a person who is licensed by the Council to sell goods from a stationary vehicle on a pitch situated in a parking place.
- (2) No charge specified in the foregoing provisions of this Order shall be payable in respect of any vehicle waiting in a parking place in accordance with the foregoing provisions of this Article.
- (3) Nothing in the foregoing provisions of this Order shall be taken as authorising anything which would be a contravention of any Regulations made or having effect as if made under Section 25 of the Road Traffic Regulation Act 1984.

24. Manner of waiting in a parking place

- (1) Every vehicle waiting in a parking place by virtue of the provisions of Article 23(1) (c), (g), (h) or (i) shall stand so that every part of the vehicle is wholly within the limits of the parking place unless the width of the vehicle precludes compliance with this paragraph.
- (2) If the width of the vehicle does preclude compliance with paragraph (1) of this Article the vehicle waiting in the parking place shall stand so that the longitudinal axis of the vehicle is parallel to the edge of the carriageway and the distance between the said edge and the nearest wheel of the vehicle is not more than 300 millimetres.
- (3) Every vehicle left in a parking place in relation to which special provisions as to the manner of standing of a vehicle in that parking place is specified in column 4 of Schedules 1, 2, 3, 4, 5, 6, 7 and 8 shall stand so that as to be in accordance with those provisions.

25. Placing of traffic signs etc.

- (1) The Council shall:
 - (a) cause the limits of each parking place to be indicated by placing and maintaining traffic signs of any size, colour and type prescribed or authorised under Section 64 of the Road Traffic Regulation Act 1984; and
 - (b) carry out such other work as is reasonably required for the purpose of the satisfactory operation of a parking place.

Section 2 - Residents' Permits

26. Application for and issue of residents' permits for the use of parking places

- (1) Any resident who is the user of a vehicle of the following class, that is to say a passenger vehicle, a goods vehicle the overall height of which does not exceed 2.28 metres and the overall length of which does not exceed 5.25 metres, a motor cycle or an invalid carriage, may apply to the Council for the issue of a residents' permit in respect of that vehicle and any such application shall be made on a form issued by and obtainable from the Council and shall include the particulars and information required by such form to be supplied.
- (2) The Council may at any time require an applicant for a residents' permit or a residents' permit holder to produce to an officer of the Council such evidence in respect of an application for a residents' permit made to them as they may reasonably call for to verify any particulars of information given to them or in respect of any residents' permit issued by them as they may reasonably call for to verify that the residents' permit is valid.
- (3) In receipt of an application duly made under the foregoing provisions of this Article and upon receipt of the charge specified in Schedule 13, the Council, upon being satisfied that the applicant is a resident and is the user of a vehicle of the class specified in paragraph (1) of this Article, shall issue to the applicant therefor one residents' permit for the leaving during the permitted hours in a parking place referred to in Schedules 3, 4, 6, 7 and 8 of the vehicle to which such residents' permit relates by the owner of such vehicle or by any person using such with the consent of the owner other than a person to whom such vehicle has been let for hire or reward. Provided that, subject to the provisions of Article 27, the Council shall not issue a residents' permit to any resident which would be valid during any period during Which any other residents' permit issued to that resident is or would be valid.
- (4) Subject to the provisions of this Order a residents' permit shall be valid for a period of twelve months running from the beginning of the month in which the residents' permit first became valid.

- (5) Notwithstanding the foregoing provisions of this Order, no permit shall be issued to a resident of a housing unit subject to a planning consent to which has been appended an Informative or which is restricted by a planning obligation made under section 106 of the Town and Country Planning Act 1990a indicating that such resident will not be entitled to a residents' parking permit.
- (6) The carbon dioxide emissions figure of any vehicle is that which is recorded as the engine emissions in the vehicle's registration document or registration certificate. If the registration document or certificate in respect of the vehicle for which the permit is being issued does not contain a statement as to the carbon dioxide emissions figure then the low emission vehicles rates will not apply.
- (7) Permits issued for low emission vehicles, whether also diesel vehicles or not, will always be counted first when counting the total number of residents' permits issued to a household. Where permits have previously been issued to any member of a household then any permits subsequently issued for low emission vehicles will be counted first when permits previously issued are renewed.

27. Refund of charge paid and change of vehicle in respect of a residents' permit

- (1) A residents' permit holder who surrenders a residents' permit to the Council before it becomes valid shall be entitled to a refund of the charge paid in respect thereof less an administration charge as set by the Council.
- (2) A residents' permit holder who surrenders a residents' permit to the Council after it has become valid shall be entitled to a refund of a part of the charge paid less an administration charge as set by the Council. The refund will be paid pro rata for any complete months which remain unexpired at the time when the residents' permit is surrendered to the Council.
- (3) On a change of vehicle where the replacement vehicle is a low emission vehicle and the Council issues a replacement permit the resident shall be entitled to a refund of the charge paid less an administration charge as set by the Council. The refund will be paid pro rata for any complete months which remain unexpired at the time when the change of vehicle is notified to the Council.
- (4) On a change of vehicle where the replacement vehicle is not a low emissions vehicle but is replacing a low emissions vehicle, then the resident shall be required to pay the residents' permit charge as specified in Schedule 13 according to the number of residents' permits issued to the household.

28. Application for and issue of business permits for the use of parking places

- (1) Any business user who is the owner of a motor vehicle of the following class, that is to say a passenger vehicle, a goods vehicle or a motor cycle may apply to the Council for the issue of a business permit in respect of that vehicle and any such application shall be made on a form issued by and obtainable from the Council and shall include the particulars and information required by such form to be supplied.
- (2) The Council may at any time require an applicant for a business permit or a business permit holder to produce to an officer of the Council such evidence in respect of an application for a business permit made to them as they may reasonably call for to verify any particulars or information given to them or in respect of any business permit issued by them as they may reasonably call for to verify that the business permit is valid.

- (3) Upon receipt of an application duly made under the foregoing provisions of this Article and upon receipt of the charge specified in Schedule 12 of this Article, the Council upon being satisfied that the applicant is a business user is the owner of a vehicle of the class specified in paragraph (1) of this Article, shall issue to the applicant therefor one business permit for the leaving during the permitted hours in a parking space in any parking place referred to in Schedule 2, 4, 5 and 6 to this Order of the vehicle to which such business permit relates by the owner of such vehicle or by any person using such vehicle with the consent of the owner other than a person to whom such vehicle has been let for hire or reward.
- (4) Subject to the provisions of this Order a business permit shall be valid for a period of twelve months running from the date on which the business permit first becomes valid.

29. Refund of charge paid in respect of business permits

- (1) A business permit holder who surrenders a business permit to the Council before it becomes valid shall be entitled to a refund of the charge paid in respect thereof less an administration charge as set by the Council.
- (2) A business permit holder who surrenders a business permit to the Council after it has become valid shall be entitled to a refund of the charge paid less an administration charge as set by the Council. The refund will be paid pro rata for any complete months which remain unexpired at the time when the residents' permit is surrendered to the Council.
- (3) The Council may at its absolute discretion limit the number of business permits that are issued at any one time in respect of businesses.

30. Surrender, withdrawal and validity of permits

- (1) A permit holder may surrender a permit to the Council at any time and shall surrender a permit to the Council on the occurrence of any one of the events set out in paragraph (3) of this Article or in accordance with the provisions of paragraph (5) of this Article.
- (2) The Council may, by notice in writing served on the permit holder by sending the same by recorded delivery service to the residents' permit holder at the address shown by that person on the application for the permit or at any other address believed to be that person's place of abode, withdraw a residents' permit if it appears to the Council that any one of the events set out in paragraph (3)(a), (b) or (d) of this Article has occurred and the residents' permit holder shall surrender the residents' permit to the Council within 48 hours of the receipt of the aforementioned notice.
- (3) The events referred to in the foregoing provisions of this Article are:
 - (a) the permit holder ceasing to be a resident or a business user;
 - (b) the permit holder ceasing to be the owner of the vehicle in respect of which the permit was issued;
 - (c) the withdrawal of such permit by the Council under the provisions of paragraph (2) of this Article;
 - (d) the vehicle in respect of which such permit was issued being adapted or used in such a manner that it is not a vehicle of the class specified in respect of the parking place;
 - (e) the issue of the duplicate permit by the Council under the provisions of Article 31;
 - (f) the permit ceasing to be valid pursuant to the provisions of paragraph (4) of this Article.

- (4) Without prejudice to the foregoing provisions of this Article, a permit shall cease to be valid at the expiration of the period specified thereon or the occurrence of any one of the events set out in paragraph (3) (a), (b), (c), (d), (e) or (f) of this Article, whichever is the earlier.
- (5) Where a permit is issued to any person upon receipt of a cheque and the cheque is subsequently dishonoured, the permit shall cease to be of any effect and the Council shall by notice in writing served on the person to whom the permit was issued by sending the same by recorded delivery service to him at the address shown by that person on the application for the permit or any other address believed to be that person's place of abode, require that person to surrender the permit to the Council within 48 hours of the receipt of the aforementioned notice.

31. Application for and issue of a duplicate permit

- (1) If a permit is mutilated or accidentally defaced or the figures or particulars thereon have become illegible or the colour of the permit has become altered by fading or otherwise, the permit holder shall either surrender it to the Council or apply to the Council for the issue to him of a duplicate permit and the Council upon the receipt of the permit, shall issue a duplicate permit so marked and upon such issue the permit shall become valid.
- (2) If a permit is lost or destroyed, the permit holder may apply to the Council for the issue to him of a duplicate permit and the Council, upon being satisfied as to the loss or destruction, shall issue a duplicate permit so marked and upon such issue the permit shall become valid.
- (3) The provisions of this Order shall apply to a duplicate permit and an application therefore as if it were a permit or, as the case may be, an application therefor.

32. Form of permit

- (1) A residents' permit shall be in writing and shall include the following particulars:
 - (a) the registration mark of the vehicle in respect of which the permit is issued;
 - (b) the period during which, subject to the provisions of Article 26(4), the residents' permit shall remain valid;
 - (c) the zone to which the permit applies;
 - (d) an indication that the residents' permit has been issued by the Council; and
 - (e) permit type.
- (2) A business permit shall be in writing and shall include the following particulars:
 - (a) the registration mark of the vehicle in respect of which the permit has been issued or the name of the company to which the permit has been issued;
 - (b) the period during which, subject to the provisions of Article 28(4), the business permit shall remain valid;
 - (c) the zone to which the permit applies;
 - (d) an indication that the business permit has been issued by the Council; and
 - (e) permit type.

Section 3 - Residents' Visitor Parking Cards

33. Application for the issue of residents' visitor parking cards for the use of parking places

- (1) Any resident may apply to the Council for the issue of up to ten residents' visitor parking cards for a vehicle of the class described in Article 26(1) and belonging to a person visiting that household and any such application shall be made on a form issued by and obtainable from the Council and shall include the particulars and information required by such form to be supplied.
- (2) The Council may at any time require an applicant for residents' visitor parking cards to produce to an officer of the Council such evidence in respect of an application for such a residents' visitor parking cards made to them as they may reasonably call for to verify any particulars or information given to them.
- (3) On receipt of an application duly made under the foregoing provisions of this Article and upon receipt of the charge specified in Schedule 14, the Council upon being satisfied that the applicant is a resident, shall issue to the applicant the residents' visitors parking cards.
- (4) The number of residents' visitor parking cards shall be restricted to a maximum of ten residents' visitor parking cards per household in any 12 month period.

34. Refund of charge paid in respect of a residents' visitor parking card

- (1) A resident who surrenders a wholly unused residents' visitor parking card to the Council shall be entitled to a refund of the charge paid.

35. Surrender, withdrawal and validity of a residents' visitor parking card

- (1) A householder may surrender a residents' visitor parking card to the Council at any time and shall surrender a residents' visitor parking card to the Council on the occurrence of the event set out in paragraph (3) of this Article or in accordance with the provisions of paragraph (5) of this Article.
- (2) The Council may, by notice in writing served on the householder by sending the same by recorded delivery service to the householder at the address shown by that person on the application for the residents' visitor parking card or any other address believed to be that person's place of abode, withdraw a residents' visitor parking card if it appears to the Council that the event set out in paragraph (3)(a) of this Article has occurred and the householder shall surrender the residents' visitor parking card to the Council within 48 hours of the receipt of the afore-mentioned notice.
- (3) The events referred to in the foregoing provisions of this Article are:
 - (a) the householder ceasing to be a resident;
 - (b) the withdrawal of such a residents' visitor parking card by the Council under the provisions of paragraph (2) of this Article;
 - (c) the residents' visitor parking card ceasing to be valid pursuant to the provisions of paragraph (4) of this Article.
- (4) Without prejudice to the foregoing provisions of this Article, a residents' visitor parking card shall cease to be valid at the expiration of the period specified thereon or on the occurrence of any one of the events set out in paragraph (3) (a) or (b) of this Article, whichever is the earlier.
- (5) Where residents' visitor parking cards are issued to any person upon receipt of a cheque and the cheque is subsequently dishonoured, the residents' visitor parking cards shall cease to be of any effect and the Council shall by notice in writing served on the person to whom the

residents' visitor parking cards were issued by sending the same by recorded delivery service to him at the address shown by that person on the application for the residents' visitor parking cards or at any other address believed to be that person's place of abode, require that person to surrender the residents' visitor parking cards to the Council within 48 hours of the receipt of the afore-mentioned notice.

36. Application for and issue of replacement residents' visitor parking cards

- (1) If a residents' visitor parking card is mutilated or accidentally defaced or the figures or particulars thereon have become illegible or the colour of the residents' visitor parking card has become altered by fading or otherwise, the householder shall either surrender it to the Council or apply to the Council for the issue of a replacement residents' visitor parking card and the Council, upon receipt of the residents' visitor parking card, shall issue a replacement residents' visitor parking card.
- (2) The provisions of this Order shall apply to a replacement residents' visitor parking card and an application therefor as if it were a residents' visitor parking card or, as the case may be, an application therefor.

37. Form of residents' visitor parking card

- (1) A residents' visitor parking card shall be in writing and shall include the following particulars:
 - (a) the year;
 - (b) the month;
 - (c) the date in the month;
 - (d) the time of arrival;
 - (e) the vehicle registration mark;
 - (f) the period during which, subject to the provisions of Article 33(3), the residents' visitor parking card may remain valid;
 - (g) the zone to which the residents' visitors parking card applies;
 - (h) an indication that the residents' visitor parking card has been issued by the Council.
- (2) The details required by paragraph (1)(a), (1)(b), (1)(c), (1)(d) and (1)(e) shall be written in on the residents' visitors parking card in ink in the spaces provided.

Dated this ninth day of March 2020



Assistant Director Transport, Parking & Environmental Strategy
(the officer appointed for the purpose)

Schedule 1

Parking places in respect of which a vehicle may be left during the permitted hours if it displays a valid parking ticket from a ticket machine.

1 No. of parking place	2 Designated parking place	3 Minimum number of parking bays	4 Special manner of standing
---------------------------	-------------------------------	-------------------------------------	---------------------------------

No items

Schedule 2

Parking places in respect of which a vehicle may be left during the permitted hours if it displays a valid parking ticket from a ticket machine or a valid business permit.

1 No. of parking place	2 Designated parking place	3 Minimum number of parking bays	4 Special manner of standing
---------------------------	-------------------------------	-------------------------------------	---------------------------------

No items.

Schedule 3

Parking places in respect of which a vehicle may be left during the permitted hours if it displays a valid residents' permit, a valid residents' visitor parking card or a valid parking ticket from a ticket machine.

1 No. of parking place	2 Designated parking place	3 Minimum number of parking bays	4 Special manner of standing
---------------------------	-------------------------------	-------------------------------------	---------------------------------

No Items

Schedule 4

In relation to a parking place referred to in this Schedule, the expression “permitted hours” means the period between 9am-11am Monday to Friday, except for Christmas Day, Good Friday and Bank Holidays

Parking places in respect of which a vehicle may be left during the permitted hours if it displays a valid residents’ permit, residents’ visitor parking card, business permit or a valid payment by telephone – maximum stay 1 hour.

1	2	3	4
No. of parking place	Designated parking place	Minimum number of parking bays	Special manner of standing
1.	Parkwood Road, Isleworth, the north-west side, from a point 11 metres north-east of the north-eastern kerbline of Wood Lane for a distance of 24 metres in a north-easterly direction	1	-
2.	Parkwood Road, Isleworth, the north-west side, from a point 49 metres north-east of the north-eastern kerbline of Wood Lane to a point 10 metres south-west of the south-western kerbline of Harewood Road	1	-
3.	Parkwood Road, Isleworth, the south-east side, from a point 11 metres north-east of the north-eastern kerbline of Wood Lane for a distance of 27 metres in a north-easterly direction	1	-
4.	Parkwood Road, Isleworth, the south-east side, from a point 7 metres south-west of the boundary of Nos. 2/4 Parkwood Road for a distance of 10 metres in a north-easterly direction	1	-
5.	Parkwood Road, Isleworth, the south-east side, from a point 10 metres south-west of the boundary of Nos. 6/8 Parkwood Road for a distance of 13 metres in a north-easterly direction	1	-
6.	Wood Lane, Isleworth, the south-west side, from a point 3 metres south-east of the extended property boundary of 99/101 Wood Lane to the extended property boundary of 113/115 Wood Lane	1	-
232.	Musgrave Road, Isleworth, the south-east side, from a point 17 metres south-west of the south-western kerbline of Wood Lane for a distance of 15 metres in a south-westerly direction	1	-

Schedule 4

1	2	3	4
No. of parking place	Designated parking place	Minimum number of parking bays	Special manner of standing
233.	Musgrave Road, Isleworth, the south-east side, from a point 37 metres south-west of the south-western kerbline of Wood Lane to a point 5 metres north-east of the extended property boundary of 5/7 Musgrave Road	1	-
234.	Musgrave Road, Isleworth, the south-east side, from a point 22 metres north-east of the eastern kerbline of College Road to a point 5 metres south-west of the extended property boundary of 5/7 Musgrave Road	1	-

Schedule 5

Parking places in respect of which a vehicle may be left during the permitted hours if it displays a valid business permit.

1 No. of parking place	2 Designated parking place	3 Minimum number of parking bays	4 Special manner of standing
---------------------------	-------------------------------	-------------------------------------	---------------------------------

No items.

Schedule 6

Parking places in respect of which a vehicle may be left during the permitted hours if it displays a valid business permit or a valid residents' permit or a residents' visitor parking card.

1 No. of parking place	2 Designated parking place	3 Minimum number of parking bays	4 Special manner of standing
---------------------------	-------------------------------	-------------------------------------	---------------------------------

No items.

Schedule 7

In relation to a parking place referred to in this Schedule, the expression “permitted hours” means the period between 9am-11am Monday to Friday, except for Christmas Day, Good Friday and Bank Holidays

Parking places in respect of which a vehicle may be left during the permitted hours if it displays a valid residents’ permit or a valid residents’ visitor parking card.

1	2	3	4
No. of parking place	Designated parking place	Minimum number of parking bays	Special manner of standing
7.	Albury Avenue, Isleworth, the outer side, from a point 5 metres south of the boundary of Nos. 4/6 Albury Avenue for a distance of 8 metres in a northerly direction		
8.	Albury Avenue, Isleworth, the outer side, from a point 4 metres south of the boundary of Nos. 8/10 Albury Avenue for a distance of 9 metres in a northerly direction		Remove this bay please
9.	Albury Avenue, Isleworth, the outer side, from a point 5 metres south of the boundary of Nos. 12/14 Albury Avenue for a distance of 9 metres in a northerly direction		
10.	Albury Avenue, Isleworth, the outer side, from a point 4 metres south of the boundary of Nos. 16/18 Albury Avenue for a distance of 7 in a northerly direction		
11.	Albury Avenue, Isleworth, the outer side, from a point 4 metres south of the boundary of Nos. 20/22 Albury Avenue for a distance of 8 in a northerly direction		
12.	Albury Avenue, Isleworth, the outer side, from a point 3 metres west of the boundary of Nos. 28/30 Albury Avenue for a distance of 7 metres in an easterly direction		
13.	Albury Avenue, Isleworth, the outer side, from a point 5 metres west of the boundary of Nos. 32/34 Albury Avenue for a distance of 9 metres in an easterly direction		
14.	Albury Avenue, Isleworth, the outer side, from a point 6 metres west of the boundary of Nos. 36/38 Albury Avenue for a distance of 10 metres in an easterly direction		

Schedule 7 (continued)

1	2	3	4
No. of parking place	Designated parking place	Minimum number of parking bays	Special manner of standing
15.	Albury Avenue, Isleworth, the outer side, from a point 5 metres west of the boundary of Nos. 40/42 Albury Avenue for a distance of 8 metres in an easterly direction	-	-
16.	Albury Avenue, Isleworth, the outer side, from a point 5 metres west of the boundary of Nos. 44/46 Albury Avenue for a distance of 8 metres in an easterly direction	-	-
17.	Albury Avenue, Isleworth, the outer side, from a point 3 metres west of the boundary of Nos. 48/50 Albury Avenue for a distance of 9 metres in an easterly direction	-	-
18.	Campion Road, Isleworth, the south-west side, from a point 21 metres north-west of the north-western kerbline of Parkwood Road to a point 4 metres north-west of the boundary of Nos. 4/6 Campion Road	-	-
19.	Campion Road, Isleworth, the south-west side, from a point 6 metres south-east of the boundary of Nos. 8/10 Campion Road for a distance of 10 metres in a north-westerly direction	-	-
20.	Campion Road, Isleworth, the south-west side, from a point 4 metres south-east of the boundary of Nos. 12/14 Campion Road for a distance of 9 metres in a north-westerly direction	-	-
21.	Campion Road, Isleworth, the south-west side, from a point 2 metres south-east of the boundary of Nos. 16/18 Campion Road for a distance of 5 metres in a north-westerly direction	-	-
22.	Campion Road, Isleworth, the south-west side, from a point 4 metres south-east of the boundary of Nos. 20/22 Campion Road for a distance of 8 metres in a north-westerly direction	-	-

Schedule 7 (continued)

1	2	3	4
No. of parking place	Designated parking place	Minimum number of parking bays	Special manner of standing
23.	Campion Road, Isleworth, the south-west side, from a point 5 metres south-east of the boundary of Nos. 24/26 Campion Road for a distance of 9 metres in a north-westerly direction	-	-
24.	Campion Road, Isleworth, the south-west side, from a point 4 metres north-west of the boundary of Nos. 26/28 Campion Road to a point 5 metres north-west of the boundary of Nos. 28/30 Campion Road	-	-
25.	Campion Road, Isleworth, the south-west side, from a point 6 metres south-east of the south-eastern kerbline of Northumberland Avenue for a distance of 18 metres in a south-easterly direction	-	-
26.	Campion Road, Isleworth, the north-east side, from a point 10 metres north-west of the north-western kerbline of Parkwood Road to a point 14 metres south-east of the boundary of Nos. 3/5 Campion Road	-	-
27.	Campion Road, Isleworth, the north-east side, from a point 6 metres south-east of the boundary of Nos. 3/5 Campion Road for a distance of 11 metres in a north-westerly direction	-	-
28.	Campion Road, Isleworth, the north-east side, from a point 4 metres south-east of the boundary of Nos. 7/9 Campion Road for a distance of 8 metres in a north-westerly direction	-	-
29.	Campion Road, Isleworth, the north-east side, from a point 5 metres south-east of the boundary of Nos. 11/13 Campion Road for a distance of 10 metres in a north-westerly direction	-	-
30.	Campion Road, Isleworth, the north-east side, from a point 5 metres south-east of the boundary of Nos. 15/17 Campion Road to a point 4 metres south-east of the boundary of Nos. 17/19 Campion Road	-	-

Schedule 7 (continued)

1 No. of parking place	2 Designated parking place	3 Minimum number of parking bays	4 Special manner of standing
31.	Campion Road, Isleworth, the north-east side, from a point 4 metres north-west of the boundary of Nos. 17/19 Campion Road to a point 5 metres south-east of the boundary of Nos. 21/23 Campion Road	-	-
32.	Campion Road, Isleworth, the north-east side, from a point 5 metres north-west of the boundary of Nos. 21/23 Campion Road to a point 4 metres north-west of the boundary of Nos. 23/25 Campion Road	-	-
33.	Campion Road, Isleworth, the north-east side, from a point 6 metres south-east of the south-eastern kerbline of Northumberland Avenue for a distance of 13 metres in a south-easterly direction	-	-
34.	Downs View, Isleworth, the south-east & south-west side, from a point 14 metres south-west of the boundary of Nos. 20/21 Downs View to its north-eastern extent	-	Permit parking area
35.	Downs View, Isleworth, the south-east & north-east side, from a point 7 metres north-east of the boundary of Nos. 22/23 Downs View to its south-western extent	-	Permit parking area
36.	Downs View, Isleworth, the north-east & north-west side, for its entire length from the north-eastern extent to the south-western extent	-	Permit parking area
37.	Downs View, Isleworth, the south-west side, from a point 10 metres north-west of the north-western kerbline of Parkwood Road to a point 2 metres south-east of its extended north-western building line of number 22 Downs View	-	Permit parking area
38.	Downs View, Isleworth, the north-east side, from a point 11 metres north-west of the north-western kerbline of Parkwood Road to a point 1 metre south-east of its extended north-western building line of number 22 Downs View	-	Permit parking area

Schedule 7 (continued)

1 No. of parking place	2 Designated parking place	3 Minimum number of parking bays	4 Special manner of standing
39.	Harewood Road, Isleworth, the north-east side, from a point 10 metres north-west of the north-western kerbline of Parkwood Road for a distance of 5 metres in a north-westerly direction	-	-
40.	Harewood Road, Isleworth, the north-east side, from a point 2 metres south-east of the boundary of Nos. 6/8 Harewood Road for a distance of 6 metres in a north-westerly direction	-	-
41.	Harewood Road, Isleworth, the north-east side, from a point 3 metres south-east of the boundary of Nos. 10/12 Harewood Road for a distance of 7 metres in a north-westerly direction	-	-
42.	Harewood Road, Isleworth, the north-east side, from a point 3 metres south-east of the boundary of Nos. 14/16 Harewood Road for a distance of 9 metres in a north-westerly direction	-	-
43.	Harewood Road, Isleworth, the north-east side, from a point 4 metres south-east of the boundary of Nos. 18/20 Harewood Road for a distance of 9 metres in a north-westerly direction	-	-
44.	Harewood Road, Isleworth, the north-east side, from a point 4 metres south-east of the boundary of Nos. 22/24 Harewood Road for a distance of 7 metres in a north-westerly direction	-	-
45.	Harewood Road, Isleworth, the north-east side, from a point 3 metres south-east of the boundary of Nos. 26/28 Harewood Road for a distance of 8 metres in a north-westerly direction	-	-
46.	Harewood Road, Isleworth, the north-east side, from a point 4 metres south-east of the boundary of Nos. 30/32 Harewood Road for a distance of 8 metres in a north-westerly direction	-	-

Schedule 7 (continued)

1	2	3	4
No. of parking place	Designated parking place	Minimum number of parking bays	Special manner of standing
47.	Harewood Road, Isleworth, the north-east side, from a point 11 metres north-west of the boundary of Nos. 30/32 Harewood Road to a point 32 metres south-east of the south-eastern kerbline of Northumberland Avenue	-	-
48.	Harewood Road, Isleworth, the north-east side, from a point 11 metres north-west of the north-western kerbline of Northumberland Avenue for a distance of 11 metres in a north-westerly direction	-	-
49.	Harewood Road, Isleworth, the north-east side, from a point 4 metres south-east of the boundary of Nos. 42/44 Harewood Road to a point 4 metres south-east of the boundary of Nos. 44/46 Harewood Road	-	-
50.	Harewood Road, Isleworth, the north-east side, from a point 4 metres north-west of the boundary of Nos. 44/46 Harewood Road to a point 5 metres south-east of the boundary of Nos. 48/50 Harewood Road	-	-
51.	Harewood Road, Isleworth, the north-east side, from a point 5 metres north-west of the boundary of Nos. 48/50 Harewood Road to a point 5 metres south-east of the boundary of Nos. 52/54 Harewood Road	-	-
52.	Harewood Road, Isleworth, the north-east side, from a point 4 metres north-west of the boundary of Nos. 52/54 Harewood Road to a point 5 metres south-east of the boundary of Nos. 56/58 Harewood Road	-	-
53.	Harewood Road, Isleworth, the north-east side, from a point 4 metres north-west of the boundary of Nos. 56/58 Harewood Road to a point 5 metres south-east of the boundary of Nos. 60/62 Harewood Road	-	-

Schedule 7 (continued)

1 No. of parking place	2 Designated parking place	3 Minimum number of parking bays	4 Special manner of standing
54.	Harewood Road, Isleworth, the north-east side, from a point 4 metres north-west of the boundary of Nos. 60/62 Harewood Road to a point 4 metres south-east of the boundary of Nos. 64/66 Harewood Road	-	-
55.	Harewood Road, Isleworth, the north-east side, from a point 4 metres north-west of the boundary of Nos. 64/66 Harewood Road to a point 5 metres south-east of the boundary of Nos. 68/70 Harewood Road	-	-
56.	Harewood Road, Isleworth, the north-east side, from a point 5 metres north-west of the boundary of Nos. 68/70 Harewood Road to a point 4 metres south-east of the boundary of Nos. 72/74 Harewood Road	-	-
57.	Harewood Road, Isleworth, the north-east side, from a point 4 metres north-west of the boundary of Nos. 72/74 Harewood Road to a point 4 metres south-east of the boundary of Nos. 76/78 Harewood Road	-	-
58.	Harewood Road, Isleworth, the north-east side, from a point 4 metres north-west of the boundary of Nos. 76/78 Harewood Road to a point 8 metres north-west of the boundary of Nos. 78/80 Harewood Road	-	-
59.	Harewood Road, Isleworth, the north-east side, from a point 18 metres north-west of the boundary of Nos. 78/80 Harewood Road to a point 1 metres north-west of the extended property boundary of 97/99 Harewood Road	-	-
60.	Harewood Road, Isleworth, the south-west side, from a point 2 metres south-east of the boundary of Nos. 5/7 Harewood Road for a distance of 5 metres in a north-westerly direction	-	-

Schedule 7 (continued)

1	2	3	4
No. of parking place	Designated parking place	Minimum number of parking bays	Special manner of standing
61.	Harewood Road, Isleworth, the south-west side, from a point 6 metres south-east of the boundary of Nos. 9/11 Harewood Road for a distance of 9 metres in a north-westerly direction	-	-
62.	Harewood Road, Isleworth, the south-west side, from a point 6 metres south-east of the boundary of Nos. 13/15 Harewood Road for a distance of 8 metres in a north-westerly direction	-	-
63.	Harewood Road, Isleworth, the south-west side, from a point 5 metres south-east of the boundary of Nos. 17/19 Harewood Road for a distance of 8 metres in a north-westerly direction	-	-
64.	Harewood Road, Isleworth, the south-west side, from a point 4 metres south-east of the boundary of Nos. 21/23 Harewood Road for a distance of 7 metres in a north-westerly direction	-	-
65.	Harewood Road, Isleworth, the south-west side, from a point 6 metres south-east of the boundary of Nos. 25/27 Harewood Road for a distance of 9 metres in a north-westerly direction	-	-
66.	Harewood Road, Isleworth, the south-west side, from a point 20 metres south-east of the south-eastern kerblines of Northumberland Avenue for a distance of 5 metres in a south-easterly direction	-	-
67.	Harewood Road, Isleworth, the south-west side, from a point 9 metres south-east of the south-eastern kerblines of Northumberland Avenue for a distance of 6 metres in a south-easterly direction	-	-
68.	Harewood Road, Isleworth, the south-west side, from a point 5 metres north-west of the boundary of Nos. 47/49 Harewood Road to a point 4 metres south-east of the boundary of Nos. 51/53 Harewood Road	-	-

Schedule 7 (continued)

1	2	3	4
No. of parking place	Designated parking place	Minimum number of parking bays	Special manner of standing
69.	Harewood Road, Isleworth, the south-west side, from a point 4 metres north-west of the boundary of Nos. 51/53 Harewood Road to a point 5 metres south-east of the boundary of Nos. 55/57 Harewood Road	-	-
70.	Harewood Road, Isleworth, the south-west side, from a point 4 metres north-west of the boundary of Nos. 55/57 Harewood Road to a point 5 metres south-east of the boundary of Nos. 59/61 Harewood Road	-	-
71.	Harewood Road, Isleworth, the south-west side, from a point 5 metres north-west of the boundary of Nos. 59/61 Harewood Road to a point 5 metres south-east of the boundary of Nos. 63/65 Harewood Road	-	-
72.	Harewood Road, Isleworth, the south-west side, from a point 4 metres north-west of the boundary of Nos. 63/65 Harewood Road to a point 4 metres south-east of the boundary of Nos. 67/69 Harewood Road	-	-
73.	Harewood Road, Isleworth, the south-west side, from a point 4 metres north-west of the boundary of Nos. 67/69 Harewood Road to a point 4 metres south-east of the boundary of Nos. 71/73 Harewood Road	-	-
74.	Harewood Road, Isleworth, the south-west side, from a point 4 metres north-west of the boundary of Nos. 71/73 Harewood Road to a point 5 metres south-east of the boundary of Nos. 75/77 Harewood Road	-	-
75.	Harewood Road, Isleworth, the south-west side, from a point 5 metres north-west of the boundary of Nos. 75/77 Harewood Road to a point 5 metres south-east of the boundary of Nos. 79/81 Harewood Road	-	-

Schedule 7 (continued)

1	2	3	4
No. of parking place	Designated parking place	Minimum number of parking bays	Special manner of standing
76.	Harewood Road, Isleworth, the south-west side, from a point 4 metres north-west of the boundary of Nos. 79/81 Harewood Road to a point 5 metres south-east of the boundary of Nos. 83/85 Harewood Road	-	-
77.	Harewood Road, Isleworth, the south-west side, from a point 4 metres north-west of the boundary of Nos. 83/85 Harewood Road to a point 5 metres south-east of the boundary of Nos. 87/89 Harewood Road	-	-
78.	Harewood Road, Isleworth, the south-west side, from a point 6 metres north-west of the boundary of Nos. 87/89 Harewood Road to a point 5 metres south-east of the boundary of Nos. 91/93 Harewood Road	-	-
79.	Harewood Road, Isleworth, the south-west side, from a point 6 metres north-west of the boundary of Nos. 91/93 Harewood Road to a point 4 metres south-east of the boundary of Nos. 95/97 Harewood Road	-	-
80.	Harewood Road, Isleworth, the south-west side, from a point 3 metres north-west of the boundary of Nos. 95/97 Harewood Road to a point 4 metres south-east of the boundary of Nos. 99/101 Harewood Road	-	-
81.	Northumberland Avenue, Isleworth, the north-west side, from a point 10 metres north-east of the north-eastern kerbline of Harewood Road for a distance of 17 metres in a north-easterly direction	-	-
82.	Northumberland Avenue, Isleworth, the north-west side, from a point 5 metres south-west of the boundary of Nos. 4/6 Northumberland Avenue for a distance of 11 metres in a north-easterly direction	-	-

Schedule 7 (continued)

1 No. of parking place	2 Designated parking place	3 Minimum number of parking bays	4 Special manner of standing
83.	Northumberland Avenue, Isleworth, the north-west side, from a point 10 metres south-west of the south-western kerbline of Albury Avenue (western junction) for a distance of 6 metres in a south-westerly direction	-	-
84.	Northumberland Avenue, Isleworth, the north-west side, from a point 12 metres north-east of the north-eastern kerbline of Albury Avenue (western junction) for a distance of 10 metres in a north-easterly direction	-	-
85.	Northumberland Avenue, Isleworth, the north-west side, from a point 4 metres south-west of the boundary of Nos. 12/14 Northumberland Avenue for a distance of 7 metres in a north-easterly direction	-	-
86.	Northumberland Avenue, Isleworth, the north-west side, from a point 3 metres south-west of the boundary of Nos. 16/18 Northumberland Avenue to a point 5 metres south-west of the boundary of Nos. 18/20 Northumberland Avenue	-	-
87.	Northumberland Avenue, Isleworth, the north-west side, from a point 4 metres north-east of the boundary of Nos. 18/20 Northumberland Avenue to a point 6 metres south-west of the boundary of Nos. 22/24 Northumberland Avenue	-	-
88.	Northumberland Avenue, Isleworth, the north-west side, from a point 5 metres north-east of the boundary of Nos. 22/24 Northumberland Avenue to a point 4 metres north-east of the boundary of Nos. 24/26 Northumberland Avenue	-	-
89.	Northumberland Avenue, Isleworth, the north-west side, from a point 9 metres south-west of the south-western kerbline of Albury Avenue (eastern junction) for a distance of 5 metres in a south-westerly direction	-	-

Schedule 7 (continued)

1	2	3	4
No. of parking place	Designated parking place	Minimum number of parking bays	Special manner of standing
90.	Northumberland Avenue, Isleworth, the north-west side, from a point 9 metres north-east of the north-eastern kerbline of Albury Avenue (eastern junction) for a distance of 9 metres in a north-eastern direction	-	-
91.	Northumberland Avenue, Isleworth, the north-west side, from a point 9 metres south-west of the boundary of Nos. 32/34 Northumberland Avenue for a distance of 15 metres in a north-eastern direction	-	-
92.	Northumberland Avenue, Isleworth, the north-west side, from a point 10 metres south-west of the south-western kerbline of Roxborough Avenue for a distance of 12 metres in a south-westerly direction	-	-
93.	Northumberland Avenue, Isleworth, the south-east side, from a point 13 metres north-east of the north-eastern kerbline of Wood Lane for a distance of 37 metres in a north-easterly direction	-	-
94.	Northumberland Avenue, Isleworth, the south-east side, from a point 7 metres south-west of the south-western kerbline of Harewood Road for a distance of 30 metres in a south-westerly direction	-	-
95.	Northumberland Avenue, Isleworth, the south-east side, from a point 6 metres south-west of the boundary of Nos. 3/5 Northumberland Avenue for a distance of 9 metres in a north-easterly direction	-	-
96.	Northumberland Avenue, Isleworth, the south-east side, from a point 9 metres north-east of the boundary of Nos. 3/5 Northumberland Avenue for a distance of 5 metres in a north-easterly direction	-	-

Schedule 7 (continued)

1	2	3	4
No. of parking place	Designated parking place	Minimum number of parking bays	Special manner of standing
97.	Northumberland Avenue, Isleworth, the south-east side, from a point 6 metres south-west of the south-western kerbline of Campion Road for a distance of 19 metres in a south-westerly direction	-	-
98.	Northumberland Avenue, Isleworth, the south-east side, from a point 12 metres north-east of the north-eastern kerbline of Campion Road for a distance of 8 metres in a north-easterly direction	-	-
99.	Northumberland Avenue, Isleworth, the south-east side, from a point 4 metres north-east of the boundary of Nos. 15/17 Northumberland Avenue to a point 5 metres south-west of the boundary of Nos. 19/21 Northumberland Avenue	-	-
100.	Northumberland Avenue, Isleworth, the south-east side, from a point 5 metres north-east of the boundary of Nos. 19/21 Northumberland Avenue to a point 5 metres south-west of the boundary of Nos. 23/25 Northumberland Avenue	-	-
101.	Northumberland Avenue, Isleworth, the south-east side, from a point 5 metres north-east of the boundary of Nos. 23/25 Northumberland Avenue to a point 5 metres south-west of the boundary of Nos. 27/29 Northumberland Avenue	-	-
102.	Northumberland Avenue, Isleworth, the south-east side, from a point 5 metres north-east of the boundary of Nos. 27/29 Northumberland Avenue to a point 5 metres south-west of the boundary of Nos. 31/33 Northumberland Avenue	-	-
103.	Northumberland Avenue, Isleworth, the south-east side, from a point 6 metres north-east of the boundary of Nos. 31/33 Northumberland Avenue to a point 5 metres south-west of the boundary of Nos. 35/37 Northumberland Avenue	-	-

Schedule 7 (continued)

1	2	3	4
No. of parking place	Designated parking place	Minimum number of parking bays	Special manner of standing
104.	Northumberland Avenue, Isleworth, the south-east side, from a point 5 metres north-east of the boundary of Nos. 35/37 Northumberland Avenue to a point 5 metres south-west of the boundary of Nos. 39/41 Northumberland Avenue	-	-
105.	Northumberland Avenue, Isleworth, the south-east side, from a point 5 metres north-east of the boundary of Nos. 39/41 Northumberland Avenue to a point 4 metres south-west of the boundary of Nos. 43/45 Northumberland Avenue	-	-
106.	Northumberland Avenue, Isleworth, the south-east side, from a point 5 metres north-east of the boundary of Nos. 43/45 Northumberland Avenue to a point 5 metres north-east of the boundary of Nos. 45/47 Northumberland Avenue	-	-
107.	Northumberland Avenue, Isleworth, the south-east side, from a point 11 metres south-west of the south-western kerbline of Roxborough Avenue for a distance of 6 metres in a south-westerly direction	-	-
108.	Parkwood Road, Isleworth, the north-west side, from a point 10 metres north-east of the north-eastern kerbline of Harewood Road for a distance of 27 metres in a north-easterly direction	-	-
109.	Parkwood Road, Isleworth, the north-west side, from a point 6 metres south-west of the boundary of Nos. 1/3 Parkwood Road for a distance of 12 metres in a north-easterly direction	-	-
110.	Parkwood Road, Isleworth, the north-west side, from a point 10 metres north-east of the north-eastern kerbline of Campion Road for a distance of 19 metres in a north-easterly direction	-	-

Schedule 7 (continued)

1 No. of parking place	2 Designated parking place	3 Minimum number of parking bays	4 Special manner of standing
111.	Parkwood Road, Isleworth, the north-west side, from a point 6 metres south-west of the boundary of Nos. 9/11 Parkwood Road for a distance of 10 metres in a north-easterly direction	-	-
112.	Parkwood Road, Isleworth, the north-west side, from a point 4 metres south-west of the boundary of Nos. 13/15 Parkwood Road for a distance of 9 metres in a north-easterly direction	-	-
113.	Parkwood Road, Isleworth, the north-west side, from a point 3 metres south-west of the boundary of Nos. 17/19 Parkwood Road for a distance of 8 metres in a north-easterly direction	-	-
114.	Parkwood Road, Isleworth, the north-west side, from a point 5 metres south-west of the boundary of Nos. 21/23 Parkwood Road for a distance of 9 metres in a north-easterly direction	-	-
115.	Parkwood Road, Isleworth, the north-west side, from a point 4 metres south-west of the boundary of Nos. 25/27 Parkwood Road for a distance of 6 metres in a north-easterly direction	-	-
116.	Parkwood Road, Isleworth, the north-west side, from the boundary of Nos. 29/31 Parkwood Road to a point 4 metres south-west of the boundary of Nos. 31/33 Parkwood Road	-	-
117.	Parkwood Road, Isleworth, the north-west side, from a point 5 metres north-east of the boundary of Nos. 31/33 Parkwood Road to a point 4 metres south-west of the boundary of Nos. 35/37 Parkwood Road	-	-
118.	Parkwood Road, Isleworth, the north-west side, from a point 5 metres north-east of the boundary of Nos. 35/37 Parkwood Road to a point 4 metres south-west of the boundary of Nos. 39/41 Parkwood Road	-	-

Schedule 7 (continued)

1 No. of parking place	2 Designated parking place	3 Minimum number of parking bays	4 Special manner of standing
119.	Parkwood Road, Isleworth, the north-west side, from a point 10 metres north-east of the north-eastern kerblineline of Roxborough Avenue to a point 2 metres south-west of the extended property boundary of 96/98 Parkwood Road	-	-
120.	Parkwood Road, Isleworth, the south-east side, from a point 4 metres north-east of the boundary of Nos. 12/14 Parkwood Road to a point 6 metres south-west of the boundary of Nos. 16/18 Parkwood Road	-	-
121.	Parkwood Road, Isleworth, the south-east side, from a point 3 metres north-east of the boundary of Nos. 16/18 Parkwood Road to a point 4 metres south-west of the boundary of Nos. 20/22 Parkwood Road	-	-
122.	Parkwood Road, Isleworth, the south-east side, from a point 3 metres north-east of the boundary of Nos. 20/22 Parkwood Road to a point 6 metres south-west of the boundary of Nos. 24/26 Parkwood Road	-	-
123.	Parkwood Road, Isleworth, the south-east side, from a point 5 metres north-east of the boundary of Nos. 24/26 Parkwood Road to a point 6 metres south-west of the boundary of Nos. 28/30 Parkwood Road	-	-
124.	Parkwood Road, Isleworth, the south-east side, from a point 4 metres north-east of the boundary of Nos. 32/34 Parkwood Road to a point 5 metres south-west of the boundary of Nos. 36/38 Parkwood Road	-	-
125.	Parkwood Road, Isleworth, the south-east side, from a point 5 metres north-east of the boundary of Nos. 36/38 Parkwood Road to a point 4 metres south-west of the boundary of Nos. 40/42 Parkwood Road	-	-

Schedule 7 (continued)

1 No. of parking place	2 Designated parking place	3 Minimum number of parking bays	4 Special manner of standing
126.	Parkwood Road, Isleworth, the south-east side, from a point 4 metres north-east of the boundary of Nos. 40/42 Parkwood Road to a point 6 metres south-west of the boundary of Nos. 44/46 Parkwood Road	-	-
127.	Parkwood Road, Isleworth, the south-east side, from a point 3 metres north-east of the boundary of Nos. 44/46 Parkwood Road to a point 6 metres south-west of the boundary of Nos. 48/50 Parkwood Road	-	-
128.	Parkwood Road, Isleworth, the south-east side, from a point 7 metres north-east of the boundary of Nos. 48/50 Parkwood Road to a point 5 metres south-west of the boundary of Nos. 52/54 Parkwood Road	-	-
129.	Parkwood Road, Isleworth, the south-east side, from a point 4 metres north-east of the boundary of Nos. 52/54 Parkwood Road to a point 5 metres south-west of the boundary of Nos. 56/58 Parkwood Road	-	-
130.	Parkwood Road, Isleworth, the south-east side, from a point 4 metres north-east of the boundary of Nos. 56/58 Parkwood Road to a point 4 metres south-west of the boundary of Nos. 60/62 Parkwood Road	-	-
131.	Parkwood Road, Isleworth, the south-east side, from a point 5 metres north-east of the boundary of Nos. 60/62 Parkwood Road to a point 4 metres south-west of the boundary of Nos. 64/66 Parkwood Road	-	-
132.	Parkwood Road, Isleworth, the south-east side, from a point 4 metres north-east of the boundary of Nos. 68/70 Parkwood Road to a point 5 metres south-west of the boundary of Nos. 72/74 Parkwood Road	-	-

Schedule 7 (continued)

1	2	3	4
No. of parking place	Designated parking place	Minimum number of parking bays	Special manner of standing
133.	Parkwood Road, Isleworth, the south-east side, from a point 1 metre north-east of the boundary of Nos. 72/74 Parkwood Road to a point 5 metres south-west of the boundary of Nos. 76/78 Parkwood Road	-	-
134.	Parkwood Road, Isleworth, the south-east side, from a point 4 metres north-east of the boundary of Nos. 76/78 Parkwood Road to a point 7 metres north-east of the boundary of Nos. 78/80 Parkwood Road	-	-
135.	Parkwood Road, Isleworth, the south-east side, from a point 4 metres south-west of the boundary of Nos. 82/84 Parkwood Road to a point 4 metres south-west of the boundary of Nos. 84/86 Parkwood Road	-	-
136.	Parkwood Road, Isleworth, the south-east side, from a point 4 metres north-east of the boundary of Nos. 84/86 Parkwood Road to a point 4 metres south-west of the boundary of Nos. 88/90 Parkwood Road	-	-
137.	Parkwood Road, Isleworth, the south-east side, from a point 3 metres north-east of the boundary of Nos. 88/90 Parkwood Road to a point 4 metres south-west of the boundary of Nos. 92/94 Parkwood Road	-	-
138.	Parkwood Road, Isleworth, the south-east side, from a point 1 metre north-east of the boundary of Nos. 92/94 Parkwood Road to a point 4 metres south-west of the boundary of Nos. 96/98 Parkwood Road	-	-
139.	Roxborough Avenue, Isleworth, the north side, from a point 4 metres west of the boundary of Nos. 111/113 Roxborough Avenue for a distance of 9 metres in an easterly direction	-	-

Schedule 7 (continued)

1	2	3	4
No. of parking place	Designated parking place	Minimum number of parking bays	Special manner of standing
140.	Roxborough Avenue, Isleworth, the north side, from a point 1 metres west of the boundary of Nos. 107/109 Roxborough Avenue to a point 4 metres west of the boundary of Nos. 105/107 Roxborough Avenue	-	-
141.	Roxborough Avenue, Isleworth, the north side, from a point 4 metres east of the boundary of Nos. 105/107 Roxborough Avenue to a point 4 metres west of the boundary of Nos. 101/103 Roxborough Avenue	-	-
142.	Roxborough Avenue, Isleworth, the north side, from a point 4 metres east of the boundary of Nos. 101/103 Roxborough Avenue to a point 4 metres west of the boundary of Nos. 97/99 Roxborough Avenue	-	-
143.	Roxborough Avenue, Isleworth, the north side, from a point 5 metres east of the boundary of Nos. 97/99 Roxborough Avenue to a point 4 metres west of the boundary of Nos. 93/95 Roxborough Avenue	-	-
144.	Roxborough Avenue, Isleworth, the north side, from a point 4 metres east of the boundary of Nos. 93/95 Roxborough Avenue to a point 4 metres west of the boundary of Nos. 89/91 Roxborough Avenue	-	-
145.	Roxborough Avenue, Isleworth, the north side, from a point 5 metres east of the boundary of Nos. 89/91 Roxborough Avenue to a point 5 metres west of the boundary of Nos. 85/87 Roxborough Avenue	-	-
146.	Roxborough Avenue, Isleworth, the north side, from a point 5 metres east of the boundary of Nos. 85/87 Roxborough Avenue to a point 5 metres west of the boundary of Nos. 81/83 Roxborough Avenue	-	-

Schedule 7 (continued)

1	2	3	4
No. of parking place	Designated parking place	Minimum number of parking bays	Special manner of standing
147.	Roxborough Avenue, Isleworth, the north side, from a point 5 metres east of the boundary of Nos. 81/83 Roxborough Avenue to a point 4 metres west of the boundary of Nos. 77/79 Roxborough Avenue	-	-
148.	Roxborough Avenue, Isleworth, the north side, from a point 4 metres east of the boundary of Nos. 77/79 Roxborough Avenue to a point 5 metres west of the boundary of Nos. 73/75 Roxborough Avenue	-	-
149.	Roxborough Avenue, Isleworth, the north side, from a point 4 metres east of the boundary of Nos. 73/75 Roxborough Avenue to a point 5 metres east of the boundary of Nos. 71/73 Roxborough Avenue	-	-
150.	Roxborough Avenue, Isleworth, the north side, from a point 8 metres west of the boundary of Nos. 67/69 Roxborough Avenue to a point 4 metres west of the boundary of Nos. 65/67 Roxborough Avenue	-	-
151.	Roxborough Avenue, Isleworth, the north side, from a point 5 metres east of the boundary of Nos. 65/67 Roxborough Avenue to a point 4 metres west of the boundary of Nos. 61/63 Roxborough Avenue	-	-
152.	Roxborough Avenue, Isleworth, the north side, from a point 5 metres east of the boundary of Nos. 61/63 Roxborough Avenue to a point 1 metre west of the boundary of Nos. 57/59 Roxborough Avenue	-	-
153.	Roxborough Avenue, Isleworth, the south side, from a point 4 metres west of the boundary of Nos. 90/92 Roxborough Avenue for a distance of 14 metres in a westerly direction	-	-

Schedule 7 (continued)

1	2	3	4
No. of parking place	Designated parking place	Minimum number of parking bays	Special manner of standing
154.	Roxborough Avenue, Isleworth, the south side, from a point 6 metres east of the boundary of Nos. 90/92 Roxborough Avenue to a point 5 metres west of the boundary of Nos. 86/88 Roxborough Avenue	-	-
155.	Roxborough Avenue, Isleworth, the south side, from a point 4 metres east of the boundary of Nos. 86/88 Roxborough Avenue to a point 5 metres west of the boundary of Nos. 82/84 Roxborough Avenue	-	-
156.	Roxborough Avenue, Isleworth, the south side, from a point 5 metres east of the boundary of Nos. 82/84 Roxborough Avenue to a point 5 metres west of the boundary of Nos. 78/80 Roxborough Avenue	-	-
157.	Roxborough Avenue, Isleworth, the south side, from a point 4 metres east of the boundary of Nos. 78/80 Roxborough Avenue to a point 5 metres west of the boundary of Nos. 74/76 Roxborough Avenue	-	-
158.	Roxborough Avenue, Isleworth, the south side, from a point 5 metres east of the boundary of Nos. 74/76 Roxborough Avenue to a point 3 metres west of the boundary of Nos. 70/72 Roxborough Avenue	-	-
159.	Roxborough Avenue, Isleworth, the south side, from a point 5 metres east of the boundary of Nos. 70/72 Roxborough Avenue to a point 6 metres west of the boundary of Nos. 66/68 Roxborough Avenue	-	-
160.	Roxborough Avenue, Isleworth, the south side, from a point 5 metres east of the boundary of Nos. 66/68 Roxborough Avenue to a point 4 metres west of the boundary of Nos. 62/64 Roxborough Avenue	-	-

Schedule 7 (continued)

1 No. of parking place	2 Designated parking place	3 Minimum number of parking bays	4 Special manner of standing
161.	Roxborough Avenue, Isleworth, the south side, from a point 5 metres east of the boundary of Nos. 62/64 Roxborough Avenue to a point 4 metres west of the boundary of Nos. 58/60 Roxborough Avenue	-	-
162.	Roxborough Avenue, Isleworth, the south side, from a point 4 metres east of the boundary of Nos. 58/60 Roxborough Avenue to a point 6 metres west of the boundary of Nos. 54/56 Roxborough Avenue	-	-
163.	Roxborough Avenue, Isleworth, the south side, from a point 4 metres east of the boundary of Nos. 54/56 Roxborough Avenue to a point 3 metres west of the boundary of Nos. 50/52 Roxborough Avenue	-	-
164.	Roxborough Avenue, Isleworth, the south side, from a point 4 metres east of the boundary of Nos. 50/52 Roxborough Avenue to a point 4 metres west of the boundary of Nos. 46/48 Roxborough Avenue	-	-
165.	Roxborough Avenue, Isleworth, the south side, from a point 5 metres east of the boundary of Nos. 46/48 Roxborough Avenue to a point 4 metres west of the boundary of Nos. 42/44 Roxborough Avenue	-	-
166.	Roxborough Avenue, Isleworth, the north-east side, from a point 4 metres south-east of the boundary of Nos. 49/51 Roxborough Avenue to a point 5 metres north-west of the boundary of Nos. 45/47 Roxborough Avenue	-	-
167.	Roxborough Avenue, Isleworth, the north-east side, from a point 4 metres south-east of the boundary of Nos. 45/47 Roxborough Avenue to a point 1 metre north-west of the boundary of Nos. 41/43 Roxborough Avenue	-	-

Schedule 7 (continued)

1	2	3	4
No. of parking place	Designated parking place	Minimum number of parking bays	Special manner of standing
168.	Roxborough Avenue, Isleworth, the north-east side, from a point 4 metres south-east of the boundary of Nos. 41/43 Roxborough Avenue to a point 4 metres north-west of the boundary of Nos. 37/39 Roxborough Avenue	-	-
169.	Roxborough Avenue, Isleworth, the north-east side, from a point 4 metres south-east of the boundary of Nos. 37/39 Roxborough Avenue to a point 4 metres north-west of the boundary of Nos. 33/35 Roxborough Avenue	-	-
170.	Roxborough Avenue, Isleworth, the north-east side, from a point 4 metres south-east of the boundary of Nos. 33/35 Roxborough Avenue to a point 5 metres north-west of the boundary of Nos. 29/31 Roxborough Avenue	-	-
171.	Roxborough Avenue, Isleworth, the north-east side, from a point 4 metres south-east of the boundary of Nos. 29/31 Roxborough Avenue to a point 8 metres north-west of the north-western kerblines of Northumberland Avenue	-	-
172.	Roxborough Avenue, Isleworth, the north-east side, from a point 8 metres south-east of the south-eastern kerblines of Northumberland Avenue to a point 4 metres north-west of the boundary of Nos. 23/25 Roxborough Avenue	-	-
173.	Roxborough Avenue, Isleworth, the north-east side, from a point 4 metres south-east of the boundary of Nos. 23/25 Roxborough Avenue to a point 4 metres north-west of the boundary of Nos. 19/21 Roxborough Avenue	-	-

174.	Roxborough Avenue, Isleworth, the north-east side, from a point 4 metres south-east of the boundary of Nos. 19/21 Roxborough Avenue to a point 4 metres north-west of the boundary of Nos. 15/17 Roxborough Avenue	-	-
------	--	---	---

Schedule 7 (continued)

1	2	3	4
No. of parking place	Designated parking place	Minimum number of parking bays	Special manner of standing
175.	Roxborough Avenue, Isleworth, the north-east side, from a point 4 metres south-east of the boundary of Nos. 15/17 Roxborough Avenue to a point 4 metres north-west of the boundary of Nos. 11/13 Roxborough Avenue	-	-
176.	Roxborough Avenue, Isleworth, the north-east side, from a point 4 metres south-east of the boundary of Nos. 11/13 Roxborough Avenue to a point 4 metres north-west of the boundary of Nos. 7/9 Roxborough Avenue	-	-
177.	Roxborough Avenue, Isleworth, the north-east side, from a point 5 metres south-east of the boundary of Nos. 7/9 Roxborough Avenue to a point 5 metres north-west of the boundary of Nos. 3/5 Roxborough Avenue	-	-
178.	Roxborough Avenue, Isleworth, the south-west side, from a point 5 metres north-west of the boundary of Nos. 36/38 Roxborough Avenue to a point 4 metres north-west of the boundary of Nos. 34/36 Roxborough Avenue	-	-
179.	Roxborough Avenue, Isleworth, the south-west side, from a point 4 metres south-east of the boundary of Nos. 34/36 Roxborough Avenue to a point 4 metres north-west of the boundary of Nos. 30/32 Roxborough Avenue	-	-
180.	Roxborough Avenue, Isleworth, the south-west side, from a point 5 metres south-east of the boundary of Nos. 30/32 Roxborough Avenue to a point 4 metres north-west of the boundary of Nos. 26/28 Roxborough Avenue	-	-
181.	Roxborough Avenue, Isleworth, the south-west side, from a point 6 metres south-east of the boundary of Nos. 26/28 Roxborough Avenue to a point 5 metres north-west of the boundary of Nos. 24 Roxborough Avenue/36 Northumberland Avenue	-	-

Schedule 7 (continued)

1	2	3	4
No. of parking place	Designated parking place	Minimum number of parking bays	Special manner of standing
182.	Roxborough Avenue, Isleworth, the south-west side, from a point 6 metres south-east of the boundary of Nos. 24 Roxborough Avenue/36 Northumberland Avenue to a point 8 metres north-west of the north-western kerbline of Northumberland Avenue	-	-
183.	Roxborough Avenue, Isleworth, the south-west side, from a point 8 metres south-east of the south-eastern kerbline of Northumberland Avenue for a distance of 6 metres in a south-easterly direction	-	-
184.	Roxborough Avenue, Isleworth, the south-west side, from a point 6 metres north-west of the boundary of Nos. 16/18 Roxborough Avenue to a point 4 metres north-west of the boundary of Nos. 14/16 Roxborough Avenue	-	-
185.	Roxborough Avenue, Isleworth, the south-west side, from a point 4 metres south-east of the boundary of Nos. 14/16 Roxborough Avenue to a point 2 metres north-west of the boundary of Nos. 10/12 Roxborough Avenue	-	-
186.	Roxborough Avenue, Isleworth, the south-west side, from a point 7 metres south-east of the boundary of Nos. 10/12 Roxborough Avenue to a point 5 metres north-west of the boundary of Nos. 6/8 Roxborough Avenue	-	-
187.	Roxborough Avenue, Isleworth, the south-west side, from a point 4 metres south-east of the boundary of Nos. 6/8 Roxborough Avenue to a point 5 metres south-east of the boundary of Nos. 4/6 Roxborough Avenue	-	-
188.	Roxborough Avenue, Isleworth, the south-west side, from a point 17 metres south-east of the boundary of Nos. 4/6 Roxborough Avenue for a distance of 6 metres in a south-easterly direction	-	-

Schedule 7 (continued)

1	2	3	4
No. of parking place	Designated parking place	Minimum number of parking bays	Special manner of standing
189.	Wood Lane, Isleworth, the north-east side, from a point 6 metres south-east of the boundary of Nos. 15/17 Wood Lane for a distance of 10 metres in a north-westerly direction	-	-
190.	Wood Lane, Isleworth, the north-east side, from a point 5 metres south-east of the boundary of Nos. 19/21 Wood Lane for a distance of 10 metres in a north-westerly direction	-	-
191.	Wood Lane, Isleworth, the north-east side, from a point 5 metres south-east of the boundary of Nos. 23/25 Wood Lane to a point 4 metres south-east of the boundary of Nos. 25/27 Wood Lane	-	-
192.	Wood Lane, Isleworth, the north-east side, from a point 5 metres north-west of the boundary of Nos. 25/27 Wood Lane to a point 6 metres south-east of the boundary of Nos. 29/31 Wood Lane	-	-
193.	Wood Lane, Isleworth, the north-east side, from a point 4 metres north-west of the boundary of Nos. 29/31 Wood Lane to a point 3 metres north-west of the boundary of Nos. 31/33 Wood Lane	-	-
194.	Wood Lane, Isleworth, the north-east side, from a point 5 metres south-east of the boundary of Nos. 35/37 Wood Lane for a distance of 8 metres in a north-westerly direction	-	-
195.	Wood Lane, Isleworth, the north-east side, from a point 6 metres south-east of the boundary of Nos. 39/41 Wood Lane to a point 5 metres south-east of the boundary of Nos. 41/43 Wood Lane	-	-
196.	Wood Lane, Isleworth, the north-east side, from a point 4 metres north-west of the boundary of Nos. 41/43 Wood Lane to a point 11 metres south-east of the south-eastern kerbline of Northumberland Avenue	-	-

Schedule 7 (continued)

1	2	3	4
No. of parking place	Designated parking place	Minimum number of parking bays	Special manner of standing
197.	Wood Lane, Isleworth, the north-east side, from a point 10 metres north-west of the north-western kerbline of Northumberland Avenue to a point 4 metres south-east of the boundary of Nos. 49/51 Wood Lane	-	-
198.	Wood Lane, Isleworth, the north-east side, from a point 1 metre north-west of the boundary of Nos. 49/51 Wood Lane for a distance of 4 metres in a north-westerly direction	-	-
199.	Wood Lane, Isleworth, the north-east side, from a point 4 metres south-east of the boundary of Nos. 53/55 Wood Lane for a distance of 7 metres in a north-westerly direction	-	-
200.	Wood Lane, Isleworth, the north-east side, from a point 5 metres south-east of the boundary of Nos. 57/59 Wood Lane to a point 4 metres south-east of the boundary of Nos. 59/61 Wood Lane	-	-
201.	Wood Lane, Isleworth, the north-east side, from a point 4 metres north-west of the boundary of Nos. 59/61 Wood Lane to a point 4 metres south-east of the boundary of Nos. 63/65 Wood Lane	-	-
202.	Wood Lane, Isleworth, the north-east side, from a point 4 metres north-west of the boundary of Nos. 63/65 Wood Lane to a point 4 metres south-east of the boundary of Nos. 67/67a Wood Lane	-	-
203.	Wood Lane, Isleworth, the north-east side, from a point 1 metre north-west of the boundary of Nos. 67/67a Wood Lane for a distance of 7 metres in a north-westerly direction	-	-
204.	Wood Lane, Isleworth, the north-east side, from a point 13 metres south-east of the boundary of Nos. 71/73 Wood Lane for a distance of 5 metres in a south-easterly direction	-	-

Schedule 7 (continued)

1	2	3	4
No. of parking place	Designated parking place	Minimum number of parking bays	Special manner of standing
205.	Wood Lane, Isleworth, the north-east side, from a point 4 metres north-west of the boundary of Nos. 77/79 Wood Lane to a point 3 metres south-east of the boundary of Nos. 81/83 Wood Lane	-	-
206.	Wood Lane, Isleworth, the north-east side, from a point 4 metres north-west of the boundary of Nos. 81/83 Wood Lane to a point 7 metres south-east of the boundary of Nos. 85/87 Wood Lane	-	-
207.	Wood Lane, Isleworth, the north-east side, from a point 2 metres south-east of the boundary of Nos. 85/87 Wood Lane for a distance of 5 metres in a north-westerly direction	-	-
208.	Wood Lane, Isleworth, the north-east side, from a point 4 metres north-west of the boundary of Nos. 91/93 Wood Lane to a point 4 metres south-east of the boundary of Nos. 95/97 Wood Lane	-	-
209.	Wood Lane, Isleworth, the north-east side, from a point 4 metres north-west of the boundary of Nos. 95/97 Wood Lane to a point 4 metres south-east of the boundary of Nos. 99/101 Wood Lane	-	-
210.	Wood Lane, Isleworth, the north-east side, from a point 4 metres north-west of the boundary of Nos. 99/101 Wood Lane to a point 4 metres south-east of the boundary of Nos. 103/105 Wood Lane	-	-
211.	Wood Lane, Isleworth, the north-east side, from a point 5 metres north-west of the boundary of Nos. 103/105 Wood Lane to a point 5 metres south-east of the boundary of Nos. 107/109 Wood Lane	-	-

Schedule 7 (continued)

1	2	3	4
No. of parking place	Designated parking place	Minimum number of parking bays	Special manner of standing
212.	Wood Lane, Isleworth, the north-east side, from a point 5 metres south-east of the boundary of Nos. 113/115 Wood Lane to a point 4 metres south-east of the boundary of Nos. 115/117 Wood Lane	-	-
213.	Wood Lane, Isleworth, the north-east side, from a point 4 metres north-west of the boundary of Nos. 115/117 Wood Lane for a distance of 13 metres in a north-westerly direction	-	-
214.	Wood Lane, Isleworth, the south-west side, from a point 1 metres south-east of the boundary of Nos. 16/18 Wood Lane to a point 4 metres north-west of the boundary of Nos. 20/22 Wood Lane	-	-
215.	Wood Lane, Isleworth, the south-west side, from a point 10 metres south-east of the boundary of Nos. 34/36 Wood Lane for a distance of 6 metres in a south-easterly direction	-	-
216.	Wood Lane, Isleworth, the south-west side, from a point 5 metres south-east of the boundary of Nos. 34/36 Wood Lane for a distance of 10 metres in a north-westerly direction	-	-
217.	Wood Lane, Isleworth, the south-west side, from a point 3 metres south-east of the boundary of Nos. 38/40 Wood Lane for a distance of 7 metres in a north-westerly direction	-	-
218.	Wood Lane, Isleworth, the south-west side, from a point 6 metres south-east of the boundary of Nos. 42/44 Wood Lane for a distance of 11 metres in a north-westerly direction	-	-
219.	Wood Lane, Isleworth, the south-west side, from a point 5 metres south-east of the boundary of Nos. 46/48 Wood Lane for a distance of 11 metres in a north-westerly direction	-	-

Schedule 7 (continued)

1	2	3	4
No. of parking place	Designated parking place	Minimum number of parking bays	Special manner of standing
220.	Wood Lane, Isleworth, the south-west side, from a point 5 metres south-east of the boundary of Nos. 50/52 Wood Lane for a distance of 9 metres in a north-westerly direction	-	-
221.	Wood Lane, Isleworth, the south-west side, from a point 6 metres south-east of the boundary of Nos. 54/56 Wood Lane for a distance of 11 metres in a north-westerly direction	-	-
222.	Wood Lane, Isleworth, the south-west side, from a point 13 metres north-west of the boundary of Nos. 54/56 Wood Lane to a point 6 metres south-east of the south-eastern kerbline of Musgrave Road	-	-
223.	Wood Lane, Isleworth, the south-west side, from a point 10 metres north-west of the north-western kerbline of Musgrave Road to a point 4 metres south-east of the boundary of Nos. 66/68 Wood Lane	-	-
224.	Wood Lane, Isleworth, the south-west side, from a point 4 metres north-west of the boundary of Nos. 66/68 Wood Lane for a distance of 5 metres in a north-westerly direction	-	-
225.	Wood Lane, Isleworth, the south-west side, from a point 4 metres south-east of the boundary of Nos. 80/82 Wood Lane for a distance of 10 metres in a north-westerly direction	-	-
226.	Wood Lane, Isleworth, the south-west side, from a point 12 metres north-west of the boundary of Nos. 80/82 Wood Lane to a point 5 metres south-east of the boundary of Nos. 86/88 Wood Lane	-	-
227.	Wood Lane, Isleworth, the south-west side, from a point 1 metre north-west of the boundary of Nos. 86/88 Wood Lane to a point 4 metres south-east of the boundary of Nos. 88/90 Wood Lane	-	-

Schedule 7 (continued)

1 No. of parking place	2 Designated parking place	3 Minimum number of parking bays	4 Special manner of standing
228.	Wood Lane, Isleworth, the south-west side, from a point 1 metres north-west of the boundary of Nos. 90/92 Wood Lane for a distance of 9 metres in a north-westerly direction	-	-
229.	Wood Lane, Isleworth, the south-west side, from a point 19 metres north-west of the boundary of Nos. 90/92 Wood Lane to a point 5 metres south-east of the south-eastern kerbline of Borough Road	-	-
230.	Wood Lane, Isleworth, the south-west side, from a point 5 metres north-west of the north-western kerbline of Borough Road to a point 9 metres north-west of the extended property boundary of 87/89 Wood Lane	-	-
231.	Wood Lane, Isleworth, the south-west side, from a point 5 metres south-east of the extended property boundary of 91/93 Wood Lane for a distance of 12 metres in a north-westerly direction	-	-

Schedule 8

Parking places in respect of which a vehicle may be left during the permitted hours if it displays a valid residents' permit.

1 No. of parking place	2 Designated parking place	3 Minimum number of parking bays	4 Special manner of standing
---------------------------	-------------------------------	-------------------------------------	---------------------------------

No items.

Schedule 9
Streets or parts of streets for the purpose of the definition of “business”

1. 24 Wood Lane (Woodbridge Park Education Service)

Schedule 10
Streets or parts of streets for the purpose of the definition of “resident”

1. 2-62 Albury Avenue (even nos. only)
2. 3-39 Albury Avenue (odd nos. only)
3. 1-27 Campion Road (odd nos. only)
4. 2-32 Campion Road (even nos. only)
5. 1-23 Downs View
6. 793-871 Great West Road (odd nos. only)
7. 1-31 Harewood Road (odd nos. only)
8. 2-36 Harewood Road (even nos. only)
9. 40-82 Harewood Road (even nos. only)
10. 41-105 Harewood Road (odd nos. only)
11. 1-47 Northumberland Avenue (odd nos. only)
12. 2-36 Northumberland Avenue (even nos. only))
13. 1-49 Parkwood Road (odd nos. only)
14. 2-98 Parkwood Road (even nos. only)
15. 12-22 Wood Lane (even nos. only)
16. 32-60 Wood Lane (even nos. only)
17. 64-92 Wood Lane (even nos. only)
18. 3-117 Wood Lane (odd nos. only)

**Schedule 11
On-Street Pay & Display Parking Charges**

Period	Charge
Up to 30 minutes	£1.20
Up to 1 hour	£2.40

**Schedule 12
Business Permit Charges**

	12-month permit
Goods vehicle	£506.25
Passenger vehicle	£753.75

**Schedule 13
Resident Permit Charges**

1.	2. First residents' permit per household	3. Second residents' permit per household	4. Third residents' permit per household	5. Fourth residents' permit per household	6. Fifth and subsequent residents' permits per household
12 month permit for a low emission vehicle.	£0	£0	£0	£0	£0
12 month permit for a low emission vehicle which is also a diesel vehicle.	£50	£50	£50	£50	£50
12 month permit for all other diesel vehicles	£130	£210	£290	£370	£450
12-month permit for all other vehicles	£80	£160	£240	£320	£400

**Schedule 14
Residents' Visitors Parking Card Charges**

	Each card
Residents' visitors parking card	£22.50

EXPLANATORY NOTE

(This note is not part of the Order, but is intended to indicate its general purport)

This Order designates parking places in certain lengths of street in the vicinity of Northumberland Estate area in the London Borough of Hounslow at which vehicles displaying a valid residents or business permit, a valid residents visitors parking card issued by the Council or evidence of payment of parking charges by Council's cashless payment system for use of "shared use" short-stay parking bays may be left in designated areas.