

## **Deposited Documents – Reference TMO/P014/21**

Held on deposit online

Placed on deposit on Friday, 22 January 2022

## **Proposed amendment to Controlled Parking Zone, Hounslow Town Centre**

### **Contents:**

- 1. Notice of Intent dated 22 January 2022**
- 2. Proposed Traffic Management Orders**
  - A. The London Borough of Hounslow (Waiting and Loading Restriction) (Amendment No.\*\*\*) Order 20\*\*
  - B. The London Borough of Hounslow (Hounslow Town Centre North) (Parking Places) Order 20\*\*
  - C. The London Borough of Hounslow (Hounslow Town Centre South) (Parking Places) Order 20\*\*
- 3. Statement of Reasons**
- 4. Plans**

Any queries regarding these deposited documents should be sent by email to [trafficorders@hounslow.gov.uk](mailto:trafficorders@hounslow.gov.uk) or alternatively a voicemail can be left on extension 3322.

## **Proposed amendment to Controlled Parking Zone Hounslow Town Centre**

- A. The London Borough of Hounslow (Waiting and Loading Restriction) (Amendment No.\*\*\*) Order 20\*\***
  - B. The London Borough of Hounslow (Hounslow Town Centre North) (Parking Places) Order 20\*\***
  - C. The London Borough of Hounslow (Hounslow Town Centre South) (Parking Places) Order 20\*\***
1. The London Borough of Hounslow proposes to make the above Orders under the Road Traffic Regulation Act 1984.
  2. The general effect of the Waiting and Loading Restriction Amendment Order would be to introduce additional waiting and loading restrictions in various roads within Hounslow Town Centre Controlled Parking Zone (CPZ).
  3. The general effect of the Hounslow Town Centre Parking Places Orders would be to create additional Pay & Display parking spaces, parking spaces for resident and business permit holders, and to formalise the separation of the Hounslow Town Centre CPZ into two smaller CPZs.
  4. Documents giving further information of the proposed Orders can be viewed for a period of 21 days from the date of this Notice online at [hounslow.gov.uk](https://hounslow.gov.uk) by typing in the term “traffic notices” in the search bar.
  5. Any person wishing to object to the proposed Order should send a statement in writing, stating the grounds of the objection, to the Assistant Director of Traffic, Transport & Parking, Hounslow Council, Hounslow House, 7 Bath Road, Hounslow, Middlesex TW3 3EB or by email to [trafficorders@hounslow.gov.uk](mailto:trafficorders@hounslow.gov.uk) quoting the reference TMO/P014/21, to be received by no later than Friday, 11 February 2022.

Dated 21 January 2022

Jefferson Nwokeoma  
Assistant Director Traffic, & Transport & Parking

# Traffic Management Order

20\*\* No.\*\*

---

The London Borough of Hounslow (Waiting and Loading Restriction) (Amendment No.\*\*\*) Order 20\*\*

Made on \*\* \*\*\*\*\* 20\*\*

Coming into operation on \*\* \*\*\*\*\* 20\*\*

---

The Council of the London Borough of Hounslow, after consulting the Commissioner of Police of the Metropolis, in exercise of the powers conferred by sections 6 and 124 to the Road Traffic Regulation Act 1984<sup>1</sup> as amended, and of all other enabling powers hereby make the following Order:

- 1 This Order shall come into operation on \*\* \*\*\*\*\* 20\*\* and may be cited as the London Borough of Hounslow (Waiting and Loading Restriction) (Amendment No.\*\*\*) Order 20\*\*.
- 2 Without prejudice to the validity of anything done or to any liability incurred in respect of any act or omission before the coming into operation of this Order, The Hounslow (Waiting and Loading Restriction) Order 2008<sup>2</sup> shall have effect as though:
  - a. the items numbered in Schedule 1 to that Order were substituted with the items similarly numbered and set out in Schedule 1 to this Order;
  - b. the items numbered in Schedule 2 to that Order were substituted with the items similarly numbered and set out in Schedule 2 to this Order;
  - c. the items numbered and lettered in Schedule 3 to that Order were substituted with the items similarly numbered and lettered, and set out in Schedule 3 to this Order.

Dated this \*\*\*\*\* day of \*\*\*\*\* 20\*\*

Assistant Director for Traffic, Transport & Parking  
(the officer appointed for the purpose)

---

<sup>1</sup> 1984 c.27

<sup>2</sup> 2008/24

**SCHEDULE 1**

1  Item Number	2  Street	3  Prescribed hours - see Schedule 3
7	<p>Albert Road, Hounslow,</p> <p>(a) north-west side,</p> <p>(i) from the south-western kerb-line of Hibernia Road to a point 9.5 metres south-west of that kerb-line</p> <p>(ii) from a point 20.5 metres south-west of the south-western kerb-line of Hibernia Road, south-westwards for a distance of 3.5 metres</p> <p>(iii) from a point 32 metres south-west of the south-western kerb-line of Hibernia Road to a point 11.0 metres north-east of the boundary wall of Nos.1/3 Albert Road</p> <p>(iv) from a point 6.5 metres north-east of the common boundary of Nos. 1/3 Albert Road to a point 5.0 metres north-east of the boundary wall of Nos. 3/5 Albert Road</p> <p>(v) from a point 0.5 metres north-east of the boundary wall of Nos. 3/5 Albert Road to a point 4 metres south-west of the boundary wall of Nos. 3/5 Albert Road</p> <p>(vi) From a point 5.5 metres south west of the party wall of Nos.11 and 15 Albert Road to a point 7 metres south west</p> <p>(vii) from the boundary wall of Nos 19/21 Albert Road to a point 2.0 metres north-east of the boundary wall of Nos. 23/25 Albert Road</p> <p>(ix) From a point 0.4 metres north east of the party wall of Nos.27 and 29 Albert Road south westwards to the party wall of Nos.29 and 31 Albert Road</p> <p>(x) From a point 0.4 metres north west of the boundary wall of Nos.33 and 35 Albert Road to the south-westernmost extremity of Albert Road, including the turning head</p> <p>(b) south-east side,</p> <p>(i) from the south-western kerb-line of Hibernia Road to a point 9 metres south-west of that kerb-line</p>	<p>A</p> <p>CC</p> <p>CC</p> <p>CC</p> <p>CC</p> <p>CC</p> <p>A</p> <p>CC</p> <p>CC</p> <p>A</p>



**SCHEDULE 1 (continued)**

1  Item Number	2  Street	3  Prescribed hours - see Schedule 3
8	Albert Road, Hounslow, (continued)	
	(ii) from a point 8 metres north-east of the common boundary of Nos. 2/4 Albert Road, north-eastwards for a distance of 6.5 metres	CC
	(iii) from a point 3 metres north-east of the common boundary of Nos. 42/44 Albert Road to the south-westernmost extremity of Albert Road	CC
	Albion Road, Hounslow, (a) both sides,	
	(i) From the north eastern kerb line of Cromwell Road to a point 8.8 metres north east of that junction	A
	(b) north side,	
	(i) From a point 25.6 metres north east of the north eastern kerblines of Cromwell Road to a point 5.7 metres north east of that junction	CC
	(ii) From a point opposite the north-eastern flank wall of No. 78 Albion Road to a point 5.8 metres north-east of the south-western flank wall of No. 79 Albion Road	A
	(iii) From the south western kerblines of Hibernia Road to a point 2 metres north east of the party wall of 57 and 59 Albion Road	A
	(c) south side,	
	(i) From the south western kerblines of Hibernia Road to a point 15 metres south west	A
	(ii) From a point 33.8 metres south west of the south western kerblines of Hibernia Road to point 1 metre north east of the party wall of 2 and 4 Albion Road	CC
	(iii) From a point 0.6 metres south west of the party wall of 16 and 18 Albion Road to a point 0.5 metres south west of the party wall of 20 and 22 Albion Road	CC

**SCHEDULE 1 (continued)**

1  Item Number	2  Street	3  Prescribed hours - see Schedule 3
56	Albion Road, Hounslow, (continued)	
	(iv) From a point 1 metre north east of the party wall of 36 and 38 Albion Road to a point 2 metres south west of the north western flank wall of 38 Albion Road	A
	(v) From a point 10.4 metres south west of the north western flank wall of 38 Albion Road to a point 2.1 metres north east of the party wall of 42 and 44 Albion Road	CC
	(vi) From a point 2.1 metres north east of the party wall of 42 and 44 Albion Road to a point 3 metres north east of the party wall of 48 and 50 Albion Road	CC
	(vii) From a point 1.8 metres north east of the party wall of 70 and 72 Albion Road to a point south west in line with the party wall of 72 and 74 Albion Road	CC
	(viii) From a point 5.1 metres south west of the party wall of 72 and 74 Albion Road to a point 5.4 metres north east of the party wall of 80 and 82	CC
	(ix) From a point 4.9 metres south west of the party wall of 84 and 86 Albion Road to a point 5.5 metres south west	CC
	Bell Road, Hounslow, (a) south-west side,	
	(i) From the south-eastern kerb-line of Grove Road to the north-western kerb-line of Hanworth Road	A
56	(b) north-east side,	
	(i) From the south-eastern kerb-line of Grove Road to a point 9 metres north-westwards of the south-eastern building line of No. 40 Bell Road	A

**SCHEDULE 1 (continued)**

1  Item Number	2  Street	3  Prescribed hours - see Schedule 3
88	Bell Road, Hounslow, (continued)	
	(ii) From a point 1 metre south-eastwards of the south-eastern building line of No. 40 Bell Road to the north-western kerb-line of Hanworth Road	A
	(a) north-west side,	
	(i) from the western kerbline of Inwood Road westwards for a distance of 3.5 metres	A
	(ii) From a point 3.5 metres north west of the north western building line of No.35 Inwood Road north westwards to a point in line with the party wall of Nos.1 and 3 Bristow Road	CC
	(iii) From a point 1.3 metres north east of the south western flank wall of No.37 Bristow Road south westwards to a point 1.1 metres north east of the north eastern building line of Jubilee Court	CC
	(iv) from the north eastern kerbline of Chapel Road north-eastwards for a distance of 9 metres	A
	(b) south-east side,	
	(i) from the north western kerbline of Inwood Road westwards for a distance 4.5 metres	A
	(ii) From a point 5 metres north west of the western flank wall of No.37 Bristow Road for a distance of 6.5 metres north west	CC
	(iii) From a point in line with the party wall of Nos.2a and 2b Bristow Road north westwards to a point in line with the party wall of Nos.2 and 4 Bristow Road	CC
	(iv) From a point 4.5 metres north east of the party wall of Nos.22 and 24 Bristow Road to a point 1.7 metres south west of the party wall of Nos.22 and 24 Bristow Road	CC

**SCHEDULE 1 (continued)**

1  Item Number	2  Street	3  Prescribed hours - see Schedule 3
	<p>Bristow Road, Hounslow, (continued)</p> <p>(v) From a point 9.5 metres south west of the party wall of Nos.32 and 34 Bristow Road to a point 5.8 metres south west</p> <p>(vi) From a point in line with the party wall of rear of Nos.37 and 39 Holly Road to a point 8.5 metres south west</p> <p>(vii) from the northern kerbline of Chapel Road north-eastwards for a distance of 12.5 metres</p> <p>95 Douglas Road, Hounslow (a) both sides, (i) from its junction with High Street to the south-eastern wall of to its junction with Hanworth Road</p> <p>107 Cambria Close, Hounslow, (a) north-west side, (i) from the south-western kerb-line of Hibernia Road to a point 10.0 metres south-west of that kerb-line</p> <p>(ii) from a point 6.3 metres north-east of the north-eastern boundary wall of No. 1 Cambria Close to a point 2.0 metres south-west of the north-eastern boundary wall of No. 1 Cambria Close</p> <p>(iii) from a point 0.7 metres north-east of the common boundary of Nos.19 and 21 Cambria Close to a point 3.6 metres south-west of the common boundary of Nos.19 and 21 Cambria Close</p> <p>(b) north-west &amp; south-west side, (i) from a point 3.5 metres north-east of the south-eastern building line of No. 35 Cambria Close to a point 3.1 metres south-east of the north-western building line of No. 37 Cambria Close</p>	<p>CC</p> <p>CC</p> <p>A</p> <p>A</p> <p>A</p> <p>A</p> <p>A</p> <p>A</p>

**SCHEDULE 1 (continued)**

1  Item Number	2  Street	3  Prescribed hours - see Schedule 3
121	Cambria Close, Hounslow, (continued)	
	(c) south-east side, (i) from the south-western kerb-line of Hibernia Road to a point 2.7 metres north-east of the north-western building line of No. 23 Cambria Close	A
	Chapel Road, Hounslow,	
	(a) north-east side, (i) From the southern kerblines of Hanworth Road south eastwards to the north western kerblines of Bristow Road	A
	(b) south-west side, (i) From the southern kerblines of Hanworth Road south eastwards to the north western kerblines of Holly Road	A
	(c) north side, (i) from the south eastern kerblines of Bristow Road to a point 7 metres south east of that kerblines	A
	(ii) From a point in line with the north western building line of No.3 Chapel Road to a point 16 metres south east	CC
	(iii) from the western kerblines of Inwood Road north westwards for a distance of 8 metres	A
	(d) south side, (i) From the eastern kerblines of Holly Road south eastwards for a distance of 8 metres	A
	(ii) from a point 6.5 metres west of the western kerblines of Temple Road to a point 9 metres east of the eastern kerblines of Temple Road	A

**SCHEDULE 1 (continued)**

1  Item Number	2  Street	3  Prescribed hours - see Schedule 3
	<p>Chapel Road, Hounslow, (continued)</p> <p>(iii) From a point 8.5 metres north west of the western kerbline of Inwood Road to a point 12.1 metres north west</p> <p>(iv) South side, from the western kerbline of Inwood Road westwards for a distance of 8.5 metres</p> <p>143 Clarence Terrace, Hounslow, (a) both sides, (i) From its junction with Hanworth Road to its junction with Thomson Road</p> <p>173 Cromwell Street, Hounslow, (a) north-east side, (i) from the north-western kerb-line of Grove Road north-westwards for a distance of 15.0 metres</p> <p>(ii) from a point 5.4 metres south-east of the common boundary of Nos.20 and 22 Cromwell Street to the common boundary of Nos.2 and 4 Cromwell Street</p> <p>(iii) from the south-eastern kerb-line of Staines Road south-eastwards for a distance of 8.0 metres</p> <p>(b) south-west side, (i) from the north-western kerb-line of Grove Road to the south-eastern kerb-line of Staines Road</p> <p>174 Cross Lances Road, Hounslow, (a) both sides, (i) From the western kerb-line of Whitton Road to a point in line with the common boundary of Nos. 45 and 47 Cross Lances Road</p>	<p>CC</p> <p>A</p> <p>A</p> <p>A</p> <p>CC</p> <p>A</p> <p>A</p> <p>A</p>

**SCHEDULE 1 (continued)**

1  Item Number	2  Street	3  Prescribed hours - see Schedule 3
186	Cross Lances Road, Hounslow, (continued)	
	(b) north-east side,	
	(i) From the south-eastern kerb-line of Hanworth Road to a point 12.5 metres south-eastwards of that kerb-line	A
	(ii) From a point 1 metre north-westwards of the common boundary of Nos. 4 and 6 Cross Lances Road to a point 2 metres south-eastwards of the common boundary of Nos. 6 and 8 Cross Lances Road	CC
	(iii) From a point 4 metres south-eastwards of the common boundary of Nos. 30 and 32 Cross Lances Road to a point 0.5 metres south-eastwards of the common boundary of Nos. 42 and 44 Cross Lances Road	CC
	(c) south-west side,	
	(i) From the south-eastern kerb-line of Hanworth Road to a point 10 metres south-east of that kerb-line	A
	(ii) From a point 10 metres south-eastwards of the south-eastern kerb-line of Hanworth Road to a point 1 metre south-eastwards of the common boundary Nos. 34 and 36 Cross Lances Road	cc
	(iii) From a point in line with the common boundary of Nos. 45 and 47 Cross Lances Road to a point 2.6 metres north-westwards in line with the common boundary of Nos. 38 and 40 Cross Lances Road	cc
	Depot Road, Hounslow,	
	(a) both sides,	
	(i) From the south-eastern kerb-line of Pears Road to a point 16 metres south-eastwards of that kerb-line	A
	(b) south & south-west side,	
	(i) From a point opposite the southernmost building line of No. 39 Glenwood Road to the eastern extremity of Depot Road	A

**SCHEDULE 1 (continued)**

1  Item Number	2  Street	3  Prescribed hours - see Schedule 3
187	Depot Road, Hounslow, (continued)	
	(c) north & north-east side,	
	(i) From a point 6 metres south-eastwards of the south-eastern kerb-line of Glenwood Road to the south-eastern extremity of Depot Road	A
	Derby Road, Hounslow,	
	(a) both sides,	
	(i) between the north-western kerb-line of Hanworth Road and a point 7.0 metres north-west of that kerb-line	A
	(b) south-west side,	
	(i) from a point 7.0 metres north-west of the north-western kerb-line of Hanworth Road to a point 3.6 metres south-east of the north-western kerb-line of <b>Garage</b>	H
	(ii) From a point 3.6 metres south east of the garage to the south eastern flank wall of no.7 Derby Road	A
	(iii) From a point 0.9 metres north east of the north western flank wall of no.7 Derby Road to a point 1.8 metres south east of the north western flank wall of no.7 Derby Road	A
	(c) north-east side,	
	(i) from the south-eastern kerb-line of Vine Place to a point 16.6 metres south-east of that kerb-line	A
	(ii) From a point 0.7 metres north west of the north western flank wall of No.31 Derby Road to a point 9.5 metres south west	CC
	(iii) between a point opposite the south-eastern flank wall of Unit 1, Nursery Industrial Estate, Derby Road and a point opposite the north western boundary of No.6 Derby Road	H



**SCHEDULE 1 (continued)**

1  Item Number	2  Street	3  Prescribed hours - see Schedule 3
	<p>Derby Road, Hounslow, (continued)</p> <p>(iv) from a point 7.0 metres north-west of the north-western kerb-line of Hanworth Road to a point opposite the south-eastern flank wall of Unit 1, Nursery Industrial Estate, Derby Road</p> <p>(d) north-west side, (i) From a point in line with the south eastern flank wall of No.29 Derby Road north westwards to the south eastern kerbline of Vine Place</p> <p>220 Fair Street, Hounslow, (a) both sides, (i) between the north-western kerb-line of Hanworth Road to the south-eastern kerb-line of High Street, Hounslow</p> <p>222 Fairfields Road, Hounslow, (a) north side, (i) from the south-eastern kerb-line of Hanworth Road to the north-western kerb-line of Inwood Road</p> <p>(b) south side, (i) from the south-eastern kerb-line of Hanworth Road to a point 8.6 metres south-east of the party wall of Nos 1 and 3 Fairfields Road</p> <p>(ii) from a point 8.6 south-east of the party wall of Nos 1 and 3 Fairfields Road to the north-western kerb-line of Inwood Road</p> <p>(c) south-west &amp; east side, (i) From the southern kerbline of Fairfields Road to a point 7 metres north west of the north western flank wall of No.4 Fairfields Road</p> <p>(d) north &amp; north-west side, (i) From the southern kerbline of Fairfields Road to a point 28 metres north west</p>	<p>H</p> <p>CC</p> <p>A</p> <p>A</p> <p>A</p> <p>H</p> <p>CC</p> <p>CC</p>

**SCHEDULE 1 (continued)**

1  Item Number	2  Street	3  Prescribed hours - see Schedule 3
	<p>Fairfields Road, Hounslow, (continued)</p> <p>(e) west &amp; south-west side,            (i) From a point 5 metres south west of the south western flank wall of 50 Hanworth Road to a point 7.8 metres north west</p> <p>240 Gilbert Street, Hounslow,            (a) both sides,            (i) between the north-western kerb-line of Hanworth Road to the south-eastern kerb-line of High Street, Hounslow</p> <p>243 Glenwood Road, Hounslow,            (a) north-west side,            (i) from the north-western kerb-line of James Street to the party wall of Nos 1 and 3 Glenwood Road</p> <p>(ii) From the party wall of Nos.25 and 27 Glenwood Road north eastwards to the party wall of Nos 29 and 31 Glenwood Road</p> <p>(iii) from a point 4 metres north-east of the party wall of Nos. 33 and 35 Glenwood Road to a point 1.5 metres north west of the common boundary of Nos. 35 and 37 Glenwood Road</p> <p>(iv) from the south-western kerb-line of Depot Road to a point 2.7 metres north-east of the common boundary of Nos 37 / 39 Glenwood Road</p> <p>(b) south-east side,            (i) from the south-western kerb-line of Depot Road to a point 4.5 metres north-east of the party wall of Nos. 30 and 32 Glenwood Road</p> <p>(ii) from the north-eastern kerb-line of James Street to a point 3.5 metres north-east of the south-western building line of No.2 Glenwood Road</p>	<p>CC</p> <p>A</p> <p>A</p> <p>CC</p> <p>CC</p> <p>A</p> <p>A</p> <p>A</p>

**SCHEDULE 1 (continued)**

1  Item Number	2  Street	3  Prescribed hours - see Schedule 3
245	<p>Gordon Road, Hounslow,</p> <p>(a) both sides,</p> <p>    (i) from the western kerb-line of Inwood Road north westwards for a distance of 5 metres</p> <p>(b) north side,</p> <p>    (i) From a point 4.5 metres south east of the south eastern flank wall of Nos. 1 Gordon Road south eastwards for a distance of 8.5 metres</p> <p>    (ii) from the eastern kerbline of Temple Road south eastwards to the party wall of Nos.17 and 19 Gordon Road</p> <p>(c) south side,</p> <p>    (i) from the eastern kerbline of Temple Road to a point 3 metres south west</p>	<p align="center">A</p> <p align="center">CC</p> <p align="center">A</p> <p align="center">A</p>
256	<p>Grove Road, Hounslow,</p> <p>(a) north-west side,</p> <p>    (i) from a point 10 metres south-west of the south-western kerb-line of Cromwell Road to a point 11 metres north-east of the north-eastern kerb-line of Cromwell Road</p> <p>    (ii) from the common boundary of Nos.208 and 210 Grove Road to the north-western building line of No.131 Grove Road</p> <p>    (iii) from a point 1.0 metres south-west of the common boundary of Nos.123 and 125 Grove Road to a point 4.3 metres north-east of the south-western building line of No.22 Cromwell Street</p> <p>    (iv) From a point 1.6 metres south west of the party wall of Nos.115 and 117 Grove Road to a point 3.8 metres north east of the party wall of Nos.115 and 117 Grove Road</p>	<p align="center">A</p> <p align="center">A</p> <p align="center">A</p> <p align="center">CC</p>

**SCHEDULE 1 (continued)**

1  Item Number	2  Street	3  Prescribed hours - see Schedule 3
	<p>Grove Road, Hounslow, (continued)</p> <p>(v) from a point 0.5 metres south-west of the common boundary of Nos.81 and 83 Grove Road to the south-western building line of No.75 Grove Road</p> <p>(vi) from the south-western building line of No.75 Grove Road to the common boundary of Nos.65 and 67 Grove Road</p> <p>(vii) from the party wall of Nos.65 &amp; 67 Grove Road, Hounslow including so much of the entry ramp into the Treaty Centre car park as is public highway from a point 10.4 metres south-west of the north-eastern wall of No. 60 Grove Road, Hounslow to its junction with Hanworth Road</p> <p>(b) south-east side,</p> <p>(i) from its junction with Hanworth Road to a point 3.3 metres north-east of the common boundary of Nos.76 and 78 Grove</p> <p>(ii) from a point 3.3 metres north-east of the common boundary of Nos.76 and 78 Grove Road to the common boundary of Nos.90 and 92 Grove Road</p> <p>(iii) from the common boundary of Nos.90 and 92 Grove Road to a point 4.0 metres north-east of the south-western building line of No.102 Grove Road</p> <p>(iv) from a point 4.0 metres north-east of the south-western building line of No.102 Grove Road to the common boundary of Nos. 106 and 108 Grove Road</p> <p>(v) from the common boundary of Nos.110 and 112 Grove Road to a point 1.0 metres south-west of the common boundary of Nos.114 and 116 Grove Road</p>	<p>A</p> <p>CC</p> <p>A</p> <p>A</p> <p>CC</p> <p>A</p> <p>CC</p> <p>A</p>

**SCHEDULE 1 (continued)**

1  Item Number	2  Street	3  Prescribed hours - see Schedule 3
	<p>Grove Road, Hounslow, (continued)</p> <p>(vi) from a point 1.0 metres north-east of the south-western building line of No.122 Grove Road to a point 3.2 metres north-east of the common boundary of Nos.124 and 126 Grove Road</p> <p>(vii) from a point 1.0 metres south-west of the south-western building line of No.122 Grove Road to a point 3.0 metres north-east of the common boundary of Nos.136 and 138 Grove Road</p> <p>(viii) from a point 4.8 metres south-west of the common boundary of Nos.136 and 138 Grove Road to a point 3.8 metres north-east of the common boundary of Nos.140 and 142 Grove Road</p> <p>(ix) from a point 3.8 metres south-west of the common boundary of Nos.140 and 142 Grove Road to a point 3.5 metres south-west of the common boundary of Nos.142 and 144 Grove Road</p> <p>(x) from a point 1.5 metres south-west of the common boundary of Nos.144 and 146 Grove Road to a point 1.3 metres south-west of the south-western building line of No.148 Grove Road</p> <p>(xi) from a point 3.0 metres south-west of the common boundary of Nos.148 and 150 Grove Road to a point 2.9 metres north-east of the common boundary of Nos.123 and 125 Grove Road</p> <p>(xii) from a point 1.8 metres south-west of the north-eastern building line of No.131 Grove Road to a point 3.6 metres north-east of the common boundary of Nos.135 and 137 Grove Road</p> <p>(xiii) from a point 2.0 metres north-east of the common boundary of 'Ashlea' and 'Kimberley', Grove Road to a point 3.6 metres north-east of the common boundary of Nos. 135 and 137 Grove Road</p> <p>(xiv) from a point 2.3 metres north-east of the common boundary of Nos. 154 and 156 Grove Road to a point 5.5 metres south-west of the common boundary of 'Ashlea' and 'Kimberley', Grove Road</p>	<p>CC</p> <p>CC</p> <p>CC</p> <p>CC</p> <p>CC</p> <p>CC</p> <p>A</p> <p>CC</p> <p>CC</p>

**SCHEDULE 1 (continued)**

1  Item Number	2  Street	3  Prescribed hours - see Schedule 3
262	Grove Road, Hounslow, (continued)	
	(xv) from a point 2.0 metres north-east of the common boundary of Nos. 168 and 170 Grove Road to a point 0.4 metres south-west of the south-western building line of Nos. 160/162 Grove Road	CC
	(xvi) from a point 1.3 metres south-west of the common boundary of Nos. 170 and 172 Grove Road to a point 2.8 metres south-west of the common boundary of Nos.168 and 170 Grove Road	CC
	(xvii) from a point 3.0 metres north-east of the common boundary of Nos. 176 and 198 Grove Road to a point 2.3 metres south-west of the common boundary of Nos. 172 and 174 Grove Road	CC
	(xviii) from a point 1.5 metres north-east of the common boundary of Nos. 208 and 210 Grove Road to a point 1.8 metres south-west of the common boundary of Nos. 176 and 198 Grove Road	CC
	(xix) from a point 10 metres south-west of the south-western kerb-line of Cromwell Road to a point 1.5 metres north-east of the common boundary of Nos.208 and 210 Grove Road	A
	Hanworth Road, Hounslow,	
	(a) south-east side,	
	(i) from its junction with High Street, Hounslow to a point 9.0 metres north-east of the common boundary of Nos.122/124 Hanworth Road	A
	(ii) the entire length of the island fronting Nos. 122 to 146 Hanworth Road	A
	(iii) from a point 9.6 metres north-east of the north-eastern building line of No.126 Hanworth Road to a point 0.5 metres south-west of the north-eastern building line of No.122 Hanworth Road	CC
	(v) from the north-eastern wall of No.126 Hanworth Road, Hounslow to a point 3.8 metres north-east of the boundary of Nos.130/132 Hanworth Road, Hounslow	A

**SCHEDULE 1 (continued)**

1  Item Number	2  Street	3  Prescribed hours - see Schedule 3
	<p>Hanworth Road, Hounslow, (continued)</p> <p>(vi) from a point 1.2 metres south-east of the boundary of Nos.130/132 Hanworth Road, Hounslow to a point 4.4 metres north-east of the boundary of Nos.136/138 Hanworth Road, Hounslow</p> <p>(vii) from a point 5.6 metres south-west of the boundary of Nos.136/138 Hanworth Road, Hounslow to the north-eastern wall of No.146 Hanworth Road, Hounslow</p> <p>(viii) from the north-eastern wall of No.146 Hanworth Road, Hounslow to the south-western wall of No.206 Hanworth Road, Hounslow</p> <p>(ix) between a point opposite the south-western wall of no.206 Hanworth Road, Hounslow and a point 16.8 metres south-west of the south-western kerb-line of Station Road, Hounslow</p> <p>(b) north-west side,</p> <p>(i) from its junction with High Street, Hounslow to the south-western building line of No.206 Hanworth Road including so much of the exit ramp from the Treaty Centre car park as is public highway</p> <p>(ii) From a point opposite the south-western wall of No.206 Hanworth Road to the north-eastern kerb-line of Derby Road</p> <p>(iii) from the south-western building line of No. 191 Hanworth Road to a point 10.0 metres south-west of the south-western kerb-line of Derby Road</p> <p>(iv) From a point 10.0 metres south-west of the south-western kerb-line of Derby Road to the south-western building line of No.207 Hanworth Road</p> <p>(v) From the south-western building line of No. 207 Hanworth Road to a point inline opposite of the common boundary of Nos. 254/256 Hanworth Road</p>	<p>U</p> <p>U</p> <p>A</p> <p>H</p> <p>A</p> <p>h</p> <p>A</p> <p>h</p> <p>A</p>

**SCHEDULE 1 (continued)**

1  Item Number	2  Street	3  Prescribed hours - see Schedule 3
	<p>Hanworth Road, Hounslow, (continued)</p> <p>(vi) from a point opposite the common boundary of Nos. 254 and 256 Hanworth Road to a point inline with the party wall of No. 235 Hanworth Road</p> <p>263 Hanworth Terrace, Hounslow, (a) both sides, (i) From the south-eastern kerb-line of Hanworth Road, Hounslow to the junction with Whitton Road, excluding the service road on the south-west side of Hanworth Terrace fronting Nos.12 to 23 Hanworth Terrace</p> <p>274 Heath Road, Hounslow, (a) north-west side, (i) From the eastern kerb-line of Whitton Road to a point 5 metres north-eastwards of the western building line of No. 41a Heath Road</p> <p>(ii) From a point 10 metres south-westwards of the common boundary of No. 24 and 26 Heath Road to a point 1 metre south-westwards of that boundary</p> <p>(iii) From a point 1.5 metres south-westwards of the common boundary of Nos. 26 and 28 Heath Road to a point 5.5 metres north-eastwards of that boundary</p> <p>(iv) From a point 4.5 metres south-westwards of the common boundary of Nos. 30 and 32 Heath Road to a point 4 metres north-eastwards of that boundary</p> <p>(v) From a point 5.5 metres south-westwards of the common boundary of Nos. 34 and 36 Heath Road to a point 4.5 metres north-eastwards of that boundary</p> <p>(vi) From a point 4.5 metres south-westwards of the common boundary of Nos. 38 and 40 Heath Road to a point 5 metres north-eastwards of that boundary</p>	<p>H</p> <p>A</p> <p>A</p> <p>CC</p> <p>CC</p> <p>CC</p> <p>CC</p> <p>CC</p>



**SCHEDULE 1 (continued)**

1  Item Number	2  Street	3  Prescribed hours - see Schedule 3
279	Heath Road, Hounslow, (continued)	
	(b) south-east side,	
	(i) From the eastern kerb-line of Whitton Road to a point in line with the western flank wall of No. 1 Heath Road	A
	(ii) From a point in line with the common boundary of Nos. 23 and 25 Heath Road south westwards to a point in line with the south eastern flank wall of No.15 Heath Road	CC
	(iii) From a point 2 metres south-westwards of the common boundary of Nos. 35 and 37 Heath Road to a point 3 metres north-eastwards of the common boundary of Nos. 31 and 33 Heath Road	CC
	(iv) From a point in line with the common boundary of Nos. 41d and 43 Heath Road to a point 1.5 metres south-westwards of the common boundary of Nos. 39 and 41 Heath Road	A
	(v) From a point in line with the common boundary of Nos. 51 and 53 Heath Road to a point 3 metres north-eastwards of the common boundary of Nos. 43 and 45 Heath Road	CC
	(vi) From a point 5 metres north-eastwards of the common boundary of Nos. 57 and 59 Heath Road to a point 4 metres north-eastwards of the common boundary of Nos. 53 and 55 Heath Road	CC
	Hibernia Road, Hounslow,	
	(a) north-east side,	
	(i) from the north-western kerb-line of Hanworth Road to a point 10 metres north-west of that kerb-line	A
	(ii) from a point 23.5 metres south-east of that boundary wall of Nos. 1/1a Hibernia Road to a point 8.0 metres south-east of the boundary wall of Nos. 1/1a Hibernia Road	CC

**SCHEDULE 1 (continued)**

1  Item Number	2  Street	3  Prescribed hours - see Schedule 3
	<p>Hibernia Road, Hounslow, (continued)</p> <p>(iii) from a point 3 metres south-east of the common boundary of Nos. 1/1a Hibernia Road to a point 4 metres south-east of the common boundary of Nos. 1/3 Hibernia Road</p> <p>(iv) from a point 1.5 metres north-west of the common boundary of Nos. 1/3 Hibernia Road to a point 4.5 metres south-east of the common boundary of Nos. 5/7 Hibernia Road</p> <p>(v) from a point 2.5 metres north-west of the common boundary of Nos. 17/19 Hibernia Road to a point 4 metres south-east of the common boundary of Nos.21/23 Hibernia Road</p> <p>(vi) from a point 4.5 metres north-west of the common boundary of Nos. 25/27 Hibernia Road to a point 3 metres south-east of the common boundary of Nos. 27 and 29/31 Hibernia Road</p> <p>(vii) from a point 8 metres north-west of the common boundary of Nos. 27 and 29/31 Hibernia Road to a point opposite the south-eastern wall of No. 33 Hibernia Road</p> <p>(viii) from a point 4.5 metres north-west of the common boundary of Nos. 39/41 Hibernia Road to a point 2.5 metres south-east of the common boundary of Nos.43/45 Hibernia Road</p> <p>(ix) from a point 1 metre north-west of the common boundary of Nos.49/51 Hibernia Road to a point 3 metres north-west of the common boundary of Nos. 57/59 Hibernia Road</p> <p>(x) from a point 4.5 metres north-west of the common boundary of Nos. 67/69 Hibernia Road to a point 1.5 metres south-east of the south-eastern kerb-line of Albert Road</p> <p>(xi) from a point 5.5 metres south-east of the common boundary of Nos. 78a/79 Hibernia Road to a point 6.0 metres south-east of the common boundary of Nos.87/89 Hibernia Road</p>	<p>CC</p> <p>CC</p> <p>CC</p> <p>CC</p> <p>CC</p> <p>CC</p> <p>A</p> <p>CC</p> <p>CC</p>

**SCHEDULE 1 (continued)**

1  Item Number	2  Street	3  Prescribed hours - see Schedule 3
	<p>Hibernia Road, Hounslow, (continued)</p> <p>(xii) from a point 1.5 metres south-east of the common boundary of Nos.87/89 Hibernia Road to a point 1.5 metres south-east of the common boundary of Nos. 91/93 Hibernia Road</p> <p>(xiii) from a point 3.5 metres north-west of the common boundary of Nos. 91/93 Hibernia Road to a point 3.5 metres south-east of the common boundary of Nos. 95/97 Hibernia Road</p> <p>(xiv) from a point 2.5 metres north-west of the common boundary of Nos. 95/97 Hibernia Road to the common boundary of Nos. 99/101 Hibernia Road</p> <p>(xv) from a point 4 metres north-west of the common boundary of Nos.99/101 Hibernia Road to a point 11 metres south-east of the south-eastern kerb-line of Grove Road</p> <p>(xvi) from a point 11 metres south-east of the south-eastern kerb-line of Grove Road to a point 10 metres north-west of the north-western kerb-line of Grove Road</p> <p>(xvii) from a point 20 metres north-west of the north-western kerb-line of Grove Road to a point 4.5 metres south-east of the common boundary of Nos. 127/129 Hibernia Road</p> <p>(xviii) from a point 5.5 metres north-west of the common boundary of Nos. 127/129 Hibernia Road to a point 38.5 metres north-west of the common boundary of Nos. 127/129 Hibernia Road</p> <p>(xix) from a point 44 metres north-west of the common boundary of Nos. 127/129 Hibernia Road to a point 34 metres south-east of the south-eastern kerb-line of Staines Road</p> <p>(xx) from a point 28 metres south-east of the south-eastern kerb-line of Staines Road to a point 18.5 metres south-east of the south-eastern kerb-line of Staines Road</p>	<p>CC</p> <p>CC</p> <p>CC</p> <p>CC</p> <p>A</p> <p>CC</p> <p>CC</p> <p>CC</p> <p>CC</p>

**SCHEDULE 1 (continued)**

1  Item Number	2  Street	3  Prescribed hours - see Schedule 3
	<p>Hibernia Road, Hounslow, (continued)</p> <p>(xxi) from the south-eastern kerb-line of Staines Road to a point 18.5 metres south-east of that kerb-line</p> <p>(b) south-west side,</p> <p>(i) from the south-eastern kerb-line of Staines Road to a point 19 metres south-east of that kerb-line</p> <p>(ii) from a point 47.0 metres south-east of the south-eastern kerb-line of Staines Road to a point 62.0 metres south-east of that kerb-line</p> <p>(iii) from a point 13.5 metres north-west of the north-western kerb-line of Grove Road to a point 8 metres north-west of the common boundary of Nos. 106/108 Hibernia Road</p> <p>(iv) from a point 17 metres south-east of the south-eastern kerb-line of Grove Road to a point 23 metres south-east of that kerb-line</p> <p>(v) from a point 27.5 metres south-east of the south-eastern kerb-line of Grove Road to a point 13 metres north-west of the common boundary of Nos. 98/100 Hibernia Road</p> <p>(vi) from a point 5.0 metres north-west of the common boundary of Nos. 98/100 Hibernia Road to a point 1 metre north-west of a point opposite the south-eastern wall of No. 98 Hibernia Road</p> <p>(vii) from a point 5.5 metres south-east of a point opposite the south-eastern wall of No. 98 Hibernia Road to a point 7.0 metres north-west of the common boundary of Nos. 90/92 Hibernia Road</p> <p>(viii) from a point opposite the common boundary of Nos. 90/92 Hibernia Road to a point 1 metre north-west of the common boundary of Nos. 88/90 Hibernia Road</p>	<p>A</p> <p>A</p> <p>CC</p> <p>A</p> <p>CC</p> <p>CC</p> <p>CC</p> <p>CC</p> <p>CC</p>

**SCHEDULE 1 (continued)**

1  Item Number	2  Street	3  Prescribed hours - see Schedule 3
	<p>Hibernia Road, Hounslow, (continued)</p> <p>(ix) from a point 2 metres north-west of the common boundary of Nos. 86/88 Hibernia Road to a point 4 metres south-east of the common boundary of Nos. 86/88 Hibernia Road</p> <p>(x) from a point 4 metres south-east of the common boundary of Nos. 86/88 Hibernia Road to a point opposite the common boundary of Nos. 82/84 Hibernia Road</p> <p>(xi) from a point opposite the common boundary of Nos. 80/82 Hibernia Road to a point 2 metres north-west of the common boundary of Nos. 78/80 Hibernia Road</p> <p>(xii) from a point 2.5 metres south-east of the common boundary of Nos. 78/80 Hibernia Road to a point 9 metres south-east of the common boundary of Nos. 78/80 Hibernia Road</p> <p>(xiii) from a point 9 metres south-east of the common boundary of Nos. 78/80 Hibernia Road to a point 7 metres north-west of the common boundary of Nos. 58/60 Hibernia Road</p> <p>(xiv) from a point 7 metres north-west of the common boundary of Nos. 58/60 Hibernia Road to a point 4 metres south-east of the common boundary of Nos. 58/60 Hibernia Road</p> <p>(xv) from a point 4 metres south-east of the common boundary of Nos. 58/60 Hibernia Road to a point 0.5 metres north-west of the common boundary of Nos. 36/38 Hibernia Road</p> <p>(xvi) from a point 0.5 metres north-west of the common boundary of Nos. 36/38 Hibernia Road to a point 6.5 metres north-west of the common boundary of Nos. 28/30 Hibernia Road</p> <p>(xvii) from a point 2 metres south-east of the common boundary of Nos. 28/30 Hibernia Road to a point 7.0 metres north-west of the common boundary of Nos. 22/24 Hibernia Road</p>	<p>CC</p> <p>A</p> <p>CC</p> <p>CC</p> <p>A</p> <p>CC</p> <p>A</p> <p>CC</p> <p>CC</p>

**SCHEDULE 1 (continued)**

1  Item Number	2  Street	3  Prescribed hours - see Schedule 3
283	Hibernia Road, Hounslow, (continued)	
	(xviii) from a point 2 metres south-east of the common boundary of Nos. 22/24 Hibernia Road to a point 15 metres north-west of the common boundary of Nos. 16/18 Hibernia Road	CC
	(xix) from a point 10.5 metres north-west of the common boundary of Nos. 16/18 Hibernia Road to a point 5 metres north-west of the common boundary of Nos. 16/18 Hibernia Road	CC
	(xx) from a point 1 metre south-east of the common boundary of Nos. 16/18 Hibernia Road to a point 4.5 metres north-west of the common boundary of Nos. 12/14 Hibernia Road	CC
	(xxi) from a point opposite the common boundary of Nos. 12/14 Hibernia Road to a point 4.5 metres north-west of the common boundary of Nos. 8/10 Hibernia Road	CC
	(xxii) from a point 1.5 metres south-east of the common boundary of Nos.8/10 Hibernia Road to a point 12.5 metres south-east of the common boundary of Nos.8/10 Hibernia Road	CC
	(xxiii) from the north-western kerb-line of Hanworth Road to a point 18.5 metres south-east of the common boundary of Nos.8/10 Hibernia Road	A
	High Street, Hounslow,	
	(b) north-west side,	
	(i) From its junction with the access road leading to Prince Regent Street to a point in line with No. 1 London Road, Hounslow	A
	(ii) from a point 14.5 metres north-east of the south-western flank wall of Nos. 54 to 66 High Street, Hounslow to the south-western kerb-line of Kingsley Road	A
	(c) south-east side,	
	(i) from the north-eastern flank wall of No. 1 High Street, Hounslow to the party wall of Nos. 15 & 17 High Street, Hounslow	JJ

**SCHEDULE 1 (continued)**

1  Item Number	2  Street	3  Prescribed hours - see Schedule 3
288	High Street, Hounslow, (continued)	
	(ii) from the party wall of Nos. 15 & 17 High Street, Hounslow to the north-eastern kerb-line with School Road	A
	Holly Road, Hounslow, (a) east side,	
	(i) from the junction with Chapel Road southwards for a distance of 6 metres	A
	(ii) From the north eastern kerb-line of Layton Road north eastwards to a point 4.1 metres south west of the party wall of Nos.30 and 32 Holy Road	A
	(b) west side,	
	(i) from the junction with Chapel Road southwards to a point 1 metre south of the party wall of Nos. 11 and 13 Holly Road	A
	(ii) From a point 1 metres south of the party wall of Nos.11 and 13 Holly Road to a point 5.5 metres south	CC
	(iii) From a point 1.2 metres south west of the party wall of Nos.27 and 29 Holly Road south westwards for a distance of 27 metres	A
	(iv) From a point in line with the south western flank wall of No.1 Azure Place, Holly Road to a point 6.1 metres south west	CC
298	(v) from the north-eastern kerb-line of Layton Road northwards for a distance of 3 metres	A
	Inwood Avenue, Hounslow, (a) north-west side, (i) from the eastern kerbline of Inwood Road to the western building line of No.2 Inwood Avenue	A

**SCHEDULE 1 (continued)**

1  Item Number	2  Street	3  Prescribed hours - see Schedule 3
299	Inwood Avenue, Hounslow, (continued)	
	(ii) from the south-western flank wall of No. 2 Inwood Avenue to a point of the common boundary of 6/8 Inwood Avenue	CC
	(iii) from a point 1.6 metres south-west from the common boundary of Nos. 18 and 20 Inwood Avenue to the north-eastern most extremity of Inwood Avenue including the turning head	CC
	(b) south-east side,	
	(i) from the eastern kerb-line of Inwood Road to a point 10.3 metres south-west of the south-western building line of Nos. 1 to 25 Everglades, Inwood Avenue	A
	(ii) From a point 1 metre south west of the party wall of Nos.6 and 8 Inwood Avenue to a point 3.5 metres north east	CC
	(iii) from a point opposite the north-eastern flank wall of No. 28 Inwood Avenue to a point opposite the common boundary of Nos. 24 and 26 Inwood Avenue	CC
	(iv) From the northern extremity of Inwood Avenue to a point 4.3 metres south west	CC
	Inwood Road, Hounslow,	
	(a) north-west side,	
	(i) from the north-western kerb-line of Heath Road to a point 10 metres north-east of that kerb-line	A
	(ii) From a point in line with the southern building line of No.148 Inwood Road to a point 2.5 metres northwards of the common boundary of Nos 144 and 146 Inwood Road	CC
	(iii) From a point 1 metre southwards of the common boundary of Nos 140 and 142 Inwood Road to a point 1.8 metres southwards of the north-eastern building line of No. 138 Inwood Road	CC



**SCHEDULE 1 (continued)**

1  Item Number	2  Street	3  Prescribed hours - see Schedule 3
	<p>Inwood Road, Hounslow, (continued)</p> <p>(iv) from a point 3.1 metres south-west of the northernmost building line of Nos 1-12 Aldermead, Pownall Gardens to the south-eastern kerb-line of Pownall Gardens</p> <p>(v) From the eastern kerb-line of Layton Road to a point 16.2 metres north-eastwards of the north-eastern building line of No. 134 Inwood Road</p> <p>(vi) from a point 5.0 metres south-west of the south-western wall of No. 117a Inwood Road to a point 5.0 metres south of a point opposite the northernmost boundary fence of No. 119 Inwood Road</p> <p>(vii) from a point 24.0 metres south-west of the south-western boundary line of No.108 Inwood Road to a point 1.6 metres south-west of the common boundary of No.117 Inwood Road and Heathcroft, Inwood Road</p> <p>(viii) from a point 4.2 metres south-west of the common boundary of Nos 115/117 Inwood Road to a point 2.5 metres south-west of the common boundary of Nos 113/115 Inwood Road</p> <p>(ix) from a point 3.5 metres north-east of the common boundary of Nos 113/115 Inwood Road to the common boundary of Nos 111/111a Inwood Road</p> <p>(x) from a point 2.6 metres north-east of the common boundary of Nos 95/97 Inwood Road to a point 2.6 metres north-east of the south-western building line of Nos.82 Inwood Road</p> <p>(xi) from a point 1.8 metres south-west of the common boundary of Nos 76/78 Inwood Road to the common boundary of Nos 91/93 Inwood Road</p>	<p>A</p> <p>A</p> <p>cc</p> <p>CC</p> <p>CC</p> <p>CC</p> <p>CC</p> <p>A</p>

**SCHEDULE 1 (continued)**

1  Item Number	2  Street	3  Prescribed hours - see Schedule 3
	<p>Inwood Road, Hounslow, (continued)</p> <p>(xii) from a point 1.5 metres south-west of the common boundary of Nos 50/52 Inwood Road to a point 1.8 metres south-west of the common boundary of Nos 71/73 Inwood Road</p> <p>(xiii) from a point 0.4 metres north-east of the common boundary of Nos 37/39 Inwood Road to a point 1.7 metres north-east of the common boundary of Nos 33/35 Inwood Road</p> <p>(xiv) from a point 4.9 metres south-west of the common boundary of Nos 25/27 Inwood Road to a point 1.8 metres south-west of the north-eastern building line of No.29 Inwood Road</p> <p>(xv) from the common boundary of Nos 15/17 Inwood Road to a point 4.2 metres south-west of the common boundary of Nos 21/25 Inwood Road</p> <p>(xvi) from the south-eastern kerb-line of Hanworth Road to a point 2.0 metres north-east of the common boundary of Nos 9/11 Inwood Road</p> <p>(b) south-east side,</p> <p>(i) from the south-eastern kerb-line of Hanworth Road, Hounslow to a point 10.0 metres north-east of the north-eastern building line of No.2 Inwood Road</p> <p>(ii) from a point 0.8 metres south-west of the party wall of Nos 12 and 14 Inwood Road to a point 4.4 metres north-east of the common boundary of Nos 11/13 Inwood Road</p> <p>(iii) from a point 1.2 metres north-east of the common boundary of Nos 33/35 Inwood Road to a point 1.4 metres south-west of the common boundary of Nos 25/27 Inwood Road</p>	<p>A</p> <p>A</p> <p>CC</p> <p>CC</p> <p>A</p> <p>A</p> <p>A</p> <p>A</p>

**SCHEDULE 1 (continued)**

1  Item Number	2  Street	3  Prescribed hours - see Schedule 3
	<p>Inwood Road, Hounslow, (continued)</p> <p>(iv) from a point 4.2 metres north-east of the common boundary of Nos 55/57 Inwood Road to the common boundary of Nos 47/49 Inwood Road</p> <p>(v) from a point 0.5 metres south-west of the common boundary of Nos 50/52 Inwood Road to the common boundary of Nos 73/75 Inwood Road</p> <p>(vi) from a point 1.5 metres south-west of the common boundary of Nos 72/74 Inwood Road to a point 1.0 metres north-east of the common boundary of Nos 68/70 Inwood Road</p> <p>(vii) from a point 2.8 metres north-east of the common boundary of Nos 84/84a Inwood Road to a point 1.4 metres north-east of the south-western building line of No.82 Inwood Road</p> <p>(viii) from a point 5.5 metres north-east of the common boundary of Nos 86/88 Inwood Road to a point 2.3 metres south-west of the common boundary of Nos 84/84a Inwood Road</p> <p>(ix) from a point 2.5 metres north-east of the common boundary of Nos 98/100 Inwood Road to the common boundary of Nos 86/88 Inwood Road</p> <p>(x) from a point 1.3 metres north-east of the common boundary of Nos 102/104 Inwood Road to a point 2.9 metres south-west of the common boundary of Nos 98/100 Inwood Road</p> <p>(xi) from a point 2.7 metres north-east of the common boundary of Nos 106/108 Inwood Road to a point 3.7 metres south-west of the common boundary of Nos 102/104 Inwood Road</p> <p>(xii) from a point 1.8 metres south-west of the south-western boundary line of No.108 Inwood Road to a point 2.0 metres south-west of the common boundary of Nos 106/108 Inwood Road</p>	<p>A</p> <p>A</p> <p>A</p> <p>CC</p> <p>CC</p> <p>CC</p> <p>CC</p> <p>CC</p> <p>CC</p>

**SCHEDULE 1 (continued)**

1  Item Number	2  Street	3  Prescribed hours - see Schedule 3
302	Inwood Road, Hounslow, (continued)	
	(xiii) from a point 22.8 metres north-east of the north-eastern boundary line of No.134 Inwood Road to a point 32.0 metres north-east of the north-eastern boundary line of No.134 Inwood Road	CC
	(xiv) From a point 2.7 metres southwards of the common boundary of Nos. 138 and 140 Inwood Road to a point 11 metres north-eastwards of north-eastern boundary line of No.134 Inwood Road	A
	(xv) From a point 2.6 metres northwards of the common boundary of Nos 142 and 144 Inwood Road to a point 2.7 metres southwards of the common boundary of Nos 138 and 140 Inwood Road	CC
	(xvi) From a point 2.7 metres northwards of the common boundary of Nos 146 and 148 Inwood Road to a point 2.7 metres southwards of the common boundary of Nos 142 and 144 Inwood Road	CC
	(xvii) From a point 1 metres southwards of the common boundary of No.148 Inwood Road and Maswell Park Church to a point 3.1 metres southwards of the common boundary of Nos 146 and 148 Inwood Road	CC
	(xviii) From the north-western kerb-line of Heath Road to a point 14 metres northwards of that kerb-line	A
	Ivy Road, Hounslow,	
	(a) both sides,	
	(i) From the eastern kerb-line of Whitton Road to a point 5.4 metres eastwards of a point opposite the western building line of No. 88 Whitton Road	A
	(ii) From the southern kerb-line of Heath Road to a point 9.5 metres southwards of that kerb-line	A
	(b) north side,	
	(i) From a point 1 metre westwards opposite the common boundary of Nos. 1 and 3 Ivy Road to a point 4 metres eastwards of the western building line of No. 2 Ivy Road	CC

**SCHEDULE 1 (continued)**

1  Item Number	2  Street	3  Prescribed hours - see Schedule 3
303	Ivy Road, Hounslow, (continued)	
	(c) south side, (i) From a point in line with the eastern building line of No. 90 Whitton Road to a point 6.5 metres eastwards of the western building line of No 5 to 11 Ivy Road	cc
	(d) north-west & west side, (i) From a point in line with the common boundary of Nos. 28 and 30 Ivy Road to a point 0.5 metres southwards of the northern building line of No. 41 Heath Road	cc
	(e) east & south-east side, (i) From a point 3 metres northwards of the common boundary of Nos. 41a and 43 Ivy Road to a point in line with the common boundary of Nos. 28 and 30 Ivy Road	cc
	James Street, Hounslow, (a) both sides, (i) from the south-eastern kerb-line of Pears Road south-eastwards for a distance of 9.0 metres	A
	(b) south-west side, (i) from the common boundary of Nos 47 and 49 James Street to the south-eastern extremity of James Street, including the turning head  (c) north-east side, (i) From a point 8.1 metres south east of the southern building line of No.123 Pears Road to a point 11.5 metres south east	CC  A

**SCHEDULE 1 (continued)**

1  Item Number	2  Street	3  Prescribed hours - see Schedule 3
318	James Street, Hounslow, (continued)	
	(ii) from a point 6.0 metres north-west of the north-western kerb-line of Glenwood Road to the party wall of Nos 19 and 21 James Street	A
	(iii) from the south-eastern building line of No.29 James Street to the south-eastern extremity of James Street	CC
	Layton Road, Hounslow,	
	(a) both sides,	
	(i) between the eastern kerb-line of Whitton Road and a point 4 metres east of a point opposite the western wall of No. 24 Whitton Road	A
	(b) north side,	
	(i) From a point 7.8 metres north west of the party wall of Nos.2 and 4 Layton Road to a point 2.2 metres south east	CC
	(ii) From a point 1 metres north west of the party wall of Nos.6 and 8 Layton Road to a point 33.5 metres south east	cc
	(iii) from a point 7 metres west of the north western kerbline of Holly Road to a point 5 metres east of the south eastern kerbline of Holly Road	A
	(iv) From the north western kerbline of Temple Road to a point 4 metres north west	A
	(c) south side,	
	(i) From a point 4 metres south east of the western flank wall of No.24 Whitton Road south eastwards to a point 6.5 metres north west of the party wall of Nos.1 and 3 Layton Road	cc
	(ii) From a point in line with the party wall of Nos.15 and 15a Layton Road south eastwards for a distance of 3.2 metres	CC

**SCHEDULE 1 (continued)**

1  Item Number	2  Street	3  Prescribed hours - see Schedule 3
	<p>Layton Road, Hounslow, (continued)</p> <p>(iii) From a point 3.3 metres south east of the party wall of Nos.15 and 15a Layton Road to a point in line with the southern flank wall of 17 Layton Road</p> <p>(d) west side,</p> <p>(i) From a point 5 metres north of the northern kerbline of Pownall Road to a point 23.7 metres north</p> <p>(ii) from a point 5 metres north of the northern kerbline of Pownall Road to a point 5 metres south of the southern kerbline of Pownall Road</p> <p>(iii) From a point 5 metres south of the southern kerbline of Pownall Road to a point 10 metres north of the northern kerbline of Pownall Gardens</p> <p>(iv) From the northern kerbline of Layton Road to a point 10 metres north</p> <p>(e) east side,</p> <p>(i) From the south western kerbline of Temple Road to a point 9 metres south east</p> <p>(ii) From a point in line with the party wall of Nos.24 and 26 Layton Road to a point 9.5 metres south</p> <p>(iii) From a point 3.2 metres south west of the party wall of Nos.32 and 34 Layton Road south westwards to a point in line with the southern flank wall of No.34a Layton Road</p> <p>(iv) From a point 4.4 metres north of the party wall of No.36 Layton Road and the Bungalow to a point 5.8 metres south of that party wall</p> <p>(v) From its junction with Inwood Road to a point 10 metres north</p>	<p>A</p> <p>CC</p> <p>A</p> <p>CC</p> <p>A</p> <p>A</p> <p>CC</p> <p>CC</p> <p>CC</p> <p>A</p>

**SCHEDULE 1 (continued)**

1  Item Number	2  Street	3  Prescribed hours - see Schedule 3
321	<p>Linden Avenue, Hounslow,</p> <p>(a) both sides,</p> <p>    (i) From the south western kerb line of Station Road to a point 2 metres north-east of the north-eastern building line of No.47 Station Road</p> <p>(b) north-west side,</p> <p>    (i) from a point 2.0 metres north-east of the north-eastern flank wall of No. 47 Station Road to the south-western extremity of Linden Avenue</p> <p>(c) south-east side,</p> <p>    (i) from a point 22.2 metres south-west of the north-eastern wall of Nos. 47 Station Road to a point 2.5 metres north-east of the party wall of Nos. 2 and 4 Linden Avenue</p> <p>    (ii) from a point 2.5 metres south-west of the party wall of Nos. 2 and 4 Linden Avenue to a point 3.0 metres north-east of the party wall of Nos. 6 and 8 Linden Avenue</p> <p>    (iii) from a point 3.0 metres south-west of the party wall of Nos. 6 and 8 Linden Avenue, south-westwards to the south-western most extremity of Linden Avenue</p>	<p align="center">A</p> <p align="center">cc</p> <p align="center">cc</p> <p align="center">cc</p> <p align="center">cc</p>
332	<p>Livingstone Road, Hounslow,</p> <p>(a) north side,</p> <p>    (i) from the eastern kerbline Inwood Road eastwards for a distance of 10 metres</p> <p>    (ii) From a point in line with the party wall of Nos.33 and 34 Livingstone Road to a point 16.5 metres east</p> <p>    (iii) From a point 50 metres east of the party wall of Nos.36 and 37 Livingstone Road eastwards to the eastern most extremity of Livingston Road including the turning head</p>	<p align="center">A</p> <p align="center">CC</p> <p align="center">CC</p>



**SCHEDULE 1 (continued)**

1  Item Number	2  Street	3  Prescribed hours - see Schedule 3
	<p>Livingstone Road, Hounslow, (continued)</p> <p>(b) south side,</p> <p>(i) from the eastern kerbline of Inwood Road eastwards for a distance of 8 metres</p> <p>(ii) From a point 17.2 metres east of the eastern kerbline of Inwood Road to a point 8.7 metres east of that junction</p> <p>(iii) From a point 0.5 metres west of the western flank wall of No.36 Livingstone Road eastwards to the eastern extremity of Livingstone Road</p>	<p>A</p> <p>CC</p> <p>CC</p>
333	<p>London Road, Hounslow,</p> <p>(a) north-west side,</p> <p>(i) from a point opposite the party wall of Nos. 773 and 775 London Road to its junction with High Street, Hounslow</p> <p>(ii) from a point 10.0 metres south-west of the south-western kerb-line of Richens Close to a point opposite the party wall of Nos. 773 and 775 London Road</p>	<p>A</p> <p>G</p>
379	<p>Nicholes Road, Hounslow,</p> <p>(a) both sides,</p> <p>(i) between the north-eastern kerb-line of Cromwell Road and a point 10 metres north-east of that kerb-line</p> <p>(ii) From its junction with Albion Road to a point 1.7 metres south-east of the south-eastern building line of no. 79 Albion Road</p> <p>(b) west side,</p> <p>(i) Nicholes Road (Eastern arm) From a point 9.4 metres south east of the party wall of 2 and 4 Nicholes Road to a point 4.5 metres south east</p>	<p>A</p> <p>A</p> <p>CC</p>

**SCHEDULE 1 (continued)**

1  Item Number	2  Street	3  Prescribed hours - see Schedule 3
407	Nicholes Road, Hounslow, (continued)	
	(c) east side,	
	(i) Nicholes Road (Eastern arm) From a point 10.5 metres south east of the party wall of 1 and 3 Nicholes to a point 5.8 metres south east	CC
	(ii) Nicholes Road (Eastern arm) From a point 4 metres south east of the party wall of 17 and 19 Nicholes Road to a point 3 metre north west of the party wall of 13 and 15 Nicholes Road	CC
	(d) north-west & north-east side,	
	(i) from a point opposite the north-eastern wall of No. 43 Nicholes Road to a point opposite the north-western wall of No. 27 Nicholes Road	A
	(e) south-east & south-west side,	
	(i) from a point opposite the north-eastern wall of No. 43 Nicholes Road to a point opposite the boundary wall of Nos. 26/28 Nicholes Road.	A
	Pears Road, Hounslow,	
	(a) north-west side,	
	(i) From the eastern kerb-line of Inwood Road to a point 17.5 metres eastwards of that kerb-line	A
	(ii) From a point 2.5 metres north east of the party wall of Nos.10 and 12 Pears Road north eastwards for a distance of 9.2 metres	CC
	(iii) From a point 0.5 metres north east of the party wall of Nos.16 and 18 Pears Road north eastwards for a distance of 6.5 metres	CC
	(iv) From a point 10 metres south-westwards of the south-west kerb-line of School Road to a point 10 metres north-eastwards of the north-eastern kerb-line of School Road	A

**SCHEDULE 1 (continued)**

1  Item Number	2  Street	3  Prescribed hours - see Schedule 3
	<p>Pears Road, Hounslow, (continued)</p> <p>(v) From a point 10 metres north-eastwards of the north-eastern kerb-line of School Road to a point 2.3 metres north-eastwards of the south-western building line of No. 30 Pears Road</p> <p>(vi) From a point in line with the common boundary of Nos. 38 and 40 Pears Road to a point 1.7 metres south-westwards of the common boundary of Nos. 42 and 44 Pears Road</p> <p>(vii) From a point 2.1 metres north-eastwards of the common boundary of Nos. 46 and 48 Pears Road to a point 3.7 metres south-westwards of the common boundary of Nos. 50 and 52 Pears Road</p> <p>(viii) From a point in line with the party wall of Nos. 109 and 111 Pears Road to a point 9.1 metres north east</p> <p>(ix) From a point 0.7 metres south west of the party wall of Nos. 115 and 117 Pears Road to a point 10.5 metres south west</p> <p>(x) From a point 1.8 metres south west of the eastern kerblines of James Street to a point 4.8 metres south west</p> <p>(xi) From a point 2.8 metres south west of the party wall of Nos. 125 and 127 Pears Road to a point 3.8 metres south west</p> <p>(xii) From a point in line with the south western flank wall of No.104 Pears Road to a point 5 metres south west</p> <p>(xiv) From a point in line with the north-eastern building line of No. 146 Pears Road to a point in line with the common boundary of Nos. 140 and 142 Pears Road</p> <p>(xv) From a point 13.7 metres south-west of the south-western kerb-line of Bridge Road to a point in line with the common boundary of Nos. 168 and 170 Pears Road</p>	<p>H</p> <p>CC</p> <p>CC</p> <p>A</p> <p>A</p> <p>CC</p> <p>CC</p> <p>A</p> <p>H</p> <p>H</p>

**SCHEDULE 1 (continued)**

1  Item Number	2  Street	3  Prescribed hours - see Schedule 3
	<p>Pears Road, Hounslow, (continued)</p> <p>(xvi) From the south-western kerb-line of Bridge Road to a point 13.7 metres south-westwards of that kerb-line</p> <p>(b) south-east side,</p> <p>(i) From the eastern kerb-line of Inwood Road to a point 2 metres north-eastwards of the south-western building line of No 1 Pears Road</p> <p>(ii) From a point 3 metres north-eastwards of the north-eastern building line of No.7 Pears Road to a point 1.7 metres south-westwards of the south-western building line of No.9 Pears Road</p> <p>(iii) From a point 3.5 metres north-eastwards of the north-eastern building line of No.19 Pears Road to a point 3.6 metres south-westwards of the south-western building line of No.21 Pears Road</p> <p>(iv) From a point in line with the south-western kerb-line of the access leading to Hounslow Pentecostal Church, Pears Road to a point 2.9 metres south-westwards of the north-eastern building line of No.27 Pears Road</p> <p>(v) From a point 8 metres south-westwards of the south-western kerb-line of James Street to a point in line with the south-western building line of No. 105 Pears Road</p> <p>(vi) Form a point 8 metres north-eastwards of the north-eastern kerb-line of James Street to a point 8 metre south-westwards of the south-western kerb-line of James Street</p> <p>(vii) From a point in line of the common boundary of Nos.133 and 135 Pears Road to a point 8 metres north-eastwards of the north-eastern kerb-line of James Street</p>	<p>A</p> <p>A</p> <p>A</p> <p>A</p> <p>H</p> <p>CC</p> <p>A</p> <p>CC</p>

**SCHEDULE 1 (continued)**

1  Item Number	2  Street	3  Prescribed hours - see Schedule 3
	<p>Pears Road, Hounslow, (continued)</p> <p>(viii) From a point in line with the common boundary Nos. 157 and 159 Pears Road to a point 13.7 metres north-eastwards of the north-eastern kerb-line of Depot Road</p> <p>(ix) From a point in line with the common boundary of Nos. 168 and 170 Pears Road to a point in line with the common boundary of Nos. 171 and 173 Pears Road</p> <p>(x) From the south-western kerb-line of Bridge Road to a point 18 metres south-westwards of that kerb-line</p> <p>(c) north-west &amp; south-east side,</p> <p>(i) From a point in line with the common boundary of Nos. 58 and 60 Pears Road to a point in line with the north-eastern kerb-line of the access road leading to Hounslow Pentecostal Church, Pears Road, for the entire length including the turning head</p> <p>(ii) From a point in line with the south-western building line of No.105 Pears Road to a point in line with the common boundary of Nos. 105 and 107 Pears Road, for the entire length including the turning head</p>	<p>A</p> <p>A</p> <p>A</p> <p>A</p> <p>A</p>

**SCHEDULE 1 (continued)**

1  Item Number	2  Street	3  Prescribed hours - see Schedule 3
420	<p>Pownall Gardens, Hounslow,</p> <p>(a) both sides,</p> <p>    (i) From the eastern kerb-line of Whitton Road to a point in line with the western flank wall of No. 1 Pownall Gardens</p> <p>    (ii) From the western kerb-line of Inwood Road to a point 9 metres westwards of that kerb-line</p> <p>(b) north side,</p> <p>    (i) From a point in line with the western flank wall of No. 1 Pownall Gardens to a point in line with the common boundary of Nos. 1 and 2 Pownall Gardens</p> <p>    (ii) From a point 5 metres eastwards of the common boundary of Nos. 1 and 2 Pownall Gardens to a point 5.2 metres westwards of the common boundary of Nos. 3 and 4 Pownall Gardens</p> <p>    (iii) From a point 5.5 metres eastwards of the common boundary of Nos. 3 and 4 Pownall Gardens to a point in line with the common boundary of Nos. 4 and 5 Pownall Gardens</p> <p>    (iv) From a point 0.5 metres westwards of the common boundary of Nos. 5 and 6 Pownall Gardens to a point 1 metre eastwards of the western flank wall of No. 7 Pownall Gardens</p> <p>    (v) From a point 6.5 metres west of the boundary wall of Nos. 9 and 10 Pownall Gardens to the party wall of Nos. 9 and 10 Pownall Gardens</p> <p>(c) south side,</p> <p>    (i) From a point in line with the western flank wall of No. 1 Pownall Gardens to a point 9 metres westwards of the western kerb-line of Inwood Road</p>	<p>A</p> <p>A</p> <p>CC</p> <p>CC</p> <p>CC</p> <p>CC</p> <p>cc</p> <p>cc</p>

**SCHEDULE 1 (continued)**

1  Item Number	2  Street	3  Prescribed hours - see Schedule 3
421	<p>Pownall Road, Hounslow,</p> <p>(a) both sides,</p> <p>    (i) From the eastern kerb-line of Whitton Road to a point in line with the common boundary of Nos. 2 and 4 Pownall Road</p> <p>    (ii) from the western kerbline of Layton Road westwards for a distance of 6.7 metres</p> <p>(b) north side,</p> <p>    (i) From a point 0.4 metres east of the eastern flank wall of No.12 Pownall Road to a point 4.2 metre east</p> <p>    (ii) From a point 4.8 metres east of the party wall of Nos.14a/14b and 14c/14d Pownall Road to a point 4.1 metres east</p> <p>    (iii) From a point 6.5 metres eastwards of the common boundary of Nos. 16 and 18 Pownall Road to a point 6.7 metres westwards of the western kerb-line of Layton Road</p> <p>(c) south side,</p> <p>    (i) From a point in line with the common boundary of Nos. 2 and 4 Pownall Road to a point in line with the western building line of No. 19 Pownall Road</p>	<p align="center">A</p> <p align="center">A</p> <p align="center">CC</p> <p align="center">CC</p> <p align="center">cc</p> <p align="center">cc</p>
465	<p>School Road, Hounslow,</p> <p>(a) south-west side,</p> <p>    (i) from its junction with Pears Road to a point 1 metre south-east of the common boundary of Nos.15 and 17 School Road</p> <p>    (ii) from a point 1.7 metres south-east of the common boundary of Nos.5 and 7 School Road to its junction with Hanworth Road, Hounslow</p> <p>(b) north-east side,</p> <p>    (i) from its junction with High Street, Hounslow to its junction with Pears Road</p>	<p align="center">A</p> <p align="center">A</p> <p align="center">A</p>

**SCHEDULE 1 (continued)**

1  Item Number	2  Street	3  Prescribed hours - see Schedule 3
502	<p>St Stephens Road, Hounslow,</p> <p>(a) south-east side,</p> <p>    (i) From the south-western kerb-line of St Stephen's Road to a point 8.5 metres south-westwards of that kerb-line</p> <p>(b) north-west side,</p> <p>    (i) From the south-western kerb-line of Station Road to a point 8 metres south-westwards of that kerb-line</p> <p>    (ii) From a point 7 metres south-west of the south-western kerb-line of Angelfield to a point 7 metres north-east of the north-eastern kerb-line of Angelfield</p>	<p align="center">A</p> <p align="center">A</p> <p align="center">A</p>
508	<p>Stanley Road, Hounslow,</p> <p>(a) north side,</p> <p>    (i) from the eastern kerbline of Inwood Road eastwards for a distance of 8 metres</p> <p>    (ii) From a point in line with the eastern flank wall of No.86 Stanley Road to a point 42.5 metres north east</p> <p>(b) north-west side,</p> <p>    (i) From a point in line with the party wall of Nos. 116 and 118 Stanley Road north east to a point in line with Nos.118 and 120 Stanley Road</p> <p>    (ii) From a point 2.8 metres north east of the party wall of Nos. 128 and 130 Stanley Road north eastwards to a point in line with the north western flank wall of 160 Stanley Road</p> <p>(c) south side,</p> <p>    (i) from the eastern kerbline of Inwood Road south eastwards for a distance of 3 metres</p>	<p align="center">A</p> <p align="center">CC</p> <p align="center">CC</p> <p align="center">CC</p> <p align="center">A</p>



**SCHEDULE 1 (continued)**

1  Item Number	2  Street	3  Prescribed hours - see Schedule 3
511	Stanley Road, Hounslow, (continued)	
	(ii) From a point 20.4 metres south east of the eastern kerbline of Inwood Road to a point 4.9 metres south east	CC
	(iii) From a point in line with the party wall of Nos.71 and 73 Stanley Road south eastwards to a point in line with the western flank wall of Nos.1-18 Petherick Court	CC
	(d) south-east side,	
	(i) From a point 2.6 metres south west of the eastern flank wall of Nos.1-18 Petherick Court north eastwards to a point 1 metres north east of the party wall of Nos.130 and 132 Stanley Road	CC
	(ii) From a point in line with the party wall of Nos.158 and 160 Stanley Road north westwards to a point 1.7 metres north west of the north western flank wall of No.160 Stanley Road	CC
	Station Road, Hounslow,	
	(a) both sides,	
	(i) From the western kerb-line of Whitton Road to a point 2.4 metres north-westwards of the eastern building line of No. 75a Whitton Road	A
	(b) north-east side,	
	(i) From a point 6 metres south-eastwards of the south-eastern building line of No. 72 Station Road to a point 3 metres north-westwards of that building line	cc
	(ii) From a point 1.8 metres north-westwards of the common boundary of Nos.36 and 38 Station Road to a point 3 metres south-eastwards of the north-west building line of No. 48 Station Road	cc
	(iii) From a point 1.8 metres north-westwards of the common boundary of Nos.36 and 38 Station Road to the south-eastern kerb-line of Hanworth Road	A

**SCHEDULE 1 (continued)**

1  Item Number	2  Street	3  Prescribed hours - see Schedule 3
539	Station Road, Hounslow, (continued)	
	(c) south-west side,	
	(i) From a point in line with the common boundary of Nos. 47 and 49 Station Road to a point 2.4 metres north-westwards of the eastern building line of No. 75a Whitton Road	cc
	(ii) From a point of the common boundary of Nos. 47 and 49 Station Road to a point of the common boundary of Nos. 43 and 45 Station Road	A
	(iii) From a point of the common boundary of Nos. 43 and 45 Station Road to a point 4 metres north-westwards of the south-eastern building line of No. 35 Station Road	cc
	(iv) From the south-eastern kerb-line of Hanworth Road to a point a point 6.9 metres south-eastwards of the south-eastern kerb-line of St Stephen's Road	A
	Temple Road, Hounslow,	
	(a) both sides,	
	(i) from the southern kerbline of Chapel Road south west for a distance of 5.5 metres	A
	(ii) from the junction of Layton Road north eastwards for a distance of 5 metres	A
	(b) west side,	
	(i) From a point 9.4 metres north east of the party wall of Nos.27 and 29 Temple Road north eastwards for a distance of 5 metres	CC
	(ii) From a point in line with the party wall of Nos. 18 and 20 Temple Road north eastwards for a distance of 5.2 metres	CC

**SCHEDULE 1 (continued)**

1  Item Number	2  Street	3  Prescribed hours - see Schedule 3
	<p>Temple Road, Hounslow, (continued)</p> <p>(iii) From a point 3.7 metres north east of the party wall of Nos.1 and 3 Temple Road to a point 6.7 metres north east</p> <p>(c) east side,</p> <p>(i) From a point in line with the southern flank wall of No.4 Temple Road south westwards for a distance of 6.7 metres</p> <p>(ii) from a point 6 metres south of the southern kerbline of Gordon Road to a point 7.2 metres north of the northern kerbline of Gordon Road</p> <p>(iii) From a point in line with the north eastern flank wall of No.16 Temple Road to a point 6.5 metres north east</p> <p>560 Thompson Road, Hounslow,</p> <p>(a) north-east side,</p> <p>(i) From the south-eastern building line of No.10 Derby Road to its junction with Clarence Terrace</p> <p>(b) south-west side,</p> <p>(i) From its junction with Clarence Terrace to a point inline with the south-eastern building line of No. 10 Derby Road</p> <p>599 Upton Road, Hounslow,</p> <p>(a) both sides,</p> <p>(i) Between the north-western kerb-line of Staines Road, Hounslow to a point 4 metres south east of the southern wall of No. 2 Upton Road</p> <p>(b) north-west &amp; south-east side,</p> <p>(i) From a point in line with the party wall of Nos. 14 and 16 Upton Road northwards including the turning head in line with the north western flank wall of No.21 Upton Road</p>	<p>CC</p> <p>CC</p> <p>A</p> <p>CC</p> <p>A</p> <p>A</p> <p>A</p> <p>CC</p>

**SCHEDULE 1 (continued)**

1  Item Number	2  Street	3  Prescribed hours - see Schedule 3
607	<p>Vine Place, Hounslow,</p> <p>(a) both sides,</p> <p>    (i) between the south-western kerb-line of Bell Road and a point 10.0 metres south-west of that kerb-line</p> <p>(b) north-west side,</p> <p>    (i) from a point 10.0 metres south-west of the south-western kerb-line of Bell Road to a point 0.8 metres south-west of the north-eastern flank wall of No. 7 Vine Place</p> <p>    (ii) from a point 9.2 metres north-east of the south-western building line of No. 17 Vine Place, to the north-eastern kerb-line of Derby Road</p> <p>(c) south-east side,</p> <p>    (i) from a point 10.0 metres south-west of the south-western kerb-line of Bell Road to a point 13.1 metres north-east of the north-eastern kerb-line of Derby Road</p> <p>    (ii) from the north-eastern kerb-line of Derby Road to a point 13.1 metres north-east of that kerb-line</p>	<p align="center">A</p> <p align="center">CC</p> <p align="center">cc</p> <p align="center">U</p> <p align="center">A</p>
611	<p>Wareham Close, Hounslow,</p> <p>(a) north-east side,</p> <p>    (i) from the south-eastern kerb-line of Grove Road south-eastwards for a distance of 6.0 metres</p> <p>    (ii) From a point 4.2 metres north west of Nos.13 and 14 Wareham Close south eastwards to a point 4.3 metres north west of the party wall of Nos.1 and 2 Wareham Close</p> <p>(b) south-east side,</p> <p>    (i) from a point 0.9 metres north-west of the common boundary of Nos.3 and 4 Wareham Close to the common boundary of Nos.9 and 10 Wareham Close</p>	<p align="center">A</p> <p align="center">A</p> <p align="center">CC</p>

**SCHEDULE 1 (continued)**

1  Item Number	2  Street	3  Prescribed hours - see Schedule 3
622	Wareham Close, Hounslow, (continued)	
	(c) south-west side,	
	(i) from a point 3.7 metres north-west of the common boundary of Nos.11 and 12 Wareham Close to the common boundary of Nos.13 and 14 Wareham Close	CC
	(ii) from the south-eastern kerb-line of Grove Road to the common boundary of Nos.13 and 14 Wareham Close	A
	(d) inner side,	
	(i) From a point 5 metres south east of the party wall of Nos. 13 and 14 Wareham Close south eastwards to follow all the way around the centre circle	A
	Whitton Road, Hounslow,	
	(a) west side,	
	(i) From a point in line with the common boundary of Nos. 12 and 14 Whitton Road to a point in line with the northern kerb-line of Hounslow Avenue	A
	(b) east side,	
	(i) From a point in line with the common boundary of Nos. 12 and 14 Whitton Road to a point 5 metres northwards of the north-eastern kerb-line of Pownall Gardens	CC
	(ii) From a point 5 metres northwards of the north-eastern kerb-line of Layton Road to a point 5 metres southwards of the south-western kerb-line of Layton Road	A
	(iii) From a point 5 metres southwards of the south-western kerb-line of Layton Road to a point in line with the common boundary of Nos. 28 and 30 Whitton Road	CC

**SCHEDULE 1 (continued)**

1  Item Number	2  Street	3  Prescribed hours - see Schedule 3
623	Whitton Road, Hounslow, (continued)	
	(iv) From the northern building line of No. 2 Pownall Gardens to a point in line with the common boundary of Nos. 42 and 44 Whitton Road	CC
	(v) From a point in line with the northern building line of No. 2 Pownall Road to a point in line with the northern kerb-line of Hounslow Avenue	A
	Williams Drive, Hounslow, (a) both sides, (i) between the north-eastern kerb-line of Hibernia Road and a point opposite the south-western flank wall of No. 1 Williams Drive	A
	(b) north-west side, (i) from a point 8.5 metres north-east of the north-eastern boundary wall of 13 Williams Drive to a point 2.5 metres north-east of the north-eastern boundary wall of 21 Williams Drive.	A
767	(c) south-west side, (i) from a point 7.0 metres north-west of the north-western kerb-line of Mauveine Gardens to a point 7.0 metres south-east of the south-eastern kerb-line of Mauveine Gardens	A
	(d) north-east side, (i) from a point 5.0 north-east of the boundary wall of No. 17/19 Williams Drive. to a point 4.0 north-west of the boundary wall of Nos. 72/74 Williams Drive	A
	Mauveine Gardens, Hounslow, (a) both sides, (i) between the south-western kerb-line of Williams Drive to a point 7.0 metres south-west of that kerb-line	A

**SCHEDULE 1 (continued)**

1  Item Number	2  Street	3  Prescribed hours - see Schedule 3
	<p>Mauveine Gardens, Hounslow, (continued)</p> <p>(b) south-east side,            (i) South-east side, from a point 1.7 metres from the party wall of 2/3 Mauveine Gardens for the entire length to a point 1.4 metres north-east from the party wall of 4/5 Mauveine Gardens.</p> <p>768 Perkin Close, Hounslow,            (a) both sides,            (i) between the north-eastern kerb-line of Williams Drive to a point 6.0 metres north-east of that kerb-line</p> <p>1002 Angelfield, Hounslow,            (a) both sides,            (i) From the north-western kerb-line of St. Stephen's Road to a point 10 metres north-westwards of that kerb-line</p> <p>(ii) From a point 5.5 metres south-eastwards of the south-eastern kerb-line of Angelfield to a point 5 metres north-eastwards of the north-eastern kerb-line of Angelfield</p> <p>(b) south-west side,            (i) From a point 10 north-westwards of the north-western kerb-line of St. Stephen's Road, to a point 5.5 metres south-eastwards of the south-eastern kerb-line of Angelfield</p> <p>(c) north-west side,            (i) From a point 5 metres north-eastwards of the north-eastern kerb-line of Angelfield to a point 1.1 metres north-westwards of the south-western building line of Nos.29-31 Angelfield</p> <p>(d) north-east side,            (i) From a point 6.1 metres north-eastwards of the south-western building line of Nos.29 to 31 Angelfield to a point 1.5 metres north-eastwards of the north-eastern building line of Nos. 29 to 31 Angelfield</p>	<p>A</p> <p>A</p> <p>A</p> <p>A</p> <p>CC</p> <p>CC</p> <p>CC</p>

**SCHEDULE 1 (continued)**

1  Item Number	2  Street	3  Prescribed hours - see Schedule 3
1369	Angelfield, Hounslow, (continued)  (e) north-east & south-east side, (i) From a point 1.5 metres north-eastwards of the north-eastern building line of Nos. 29-31 Angelfield to a point 10 metres north-east of the north-eastern wall of Nos.13-15 Angelfield for the entire length, including the turning head	A
	New Road, Hounslow, (a) both sides, (i) From the north-eastern kerb line of Station Road to a point in line with the south-western building line of No 38. Station Road	A



## SCHEDULE 2

1 Item Number	2 Street	3 Restricted hours - see Schedule 3
14	Vine Place, Hounslow (a) south-west side, (i) From the south eastern kerb line of Grove Road to a point 8.5 metres north west of the party wall of Nos.45/47 Bell Road	1
	Bell Road, Hounslow (b) north-east side, (i) From the south-eastern kerb-line of Grove Road to a point 9 metres north-westwards of the south-eastern building line of No. 40 Bell Road	1
	Bell Road, Hounslow (b) north-west side, (ii) From a point metres south east of the south eastern building line of No.40 Bell Road northwards for a distance of 10 metres	26
26	Cross Lances Road, Hounslow ?? north-east side, ?? From the south-eastern kerb-line of Hanworth Road to a point 12.5 metres south-eastwards of that kerb-line	1
	Cross Lances Road, Hounslow ?? south-west side, ?? From the south-eastern kerb-line of Hanworth Road to a point 10 metres south-eastwards of that kerb-line	1
34	Fair Street, Hounslow ?? both sides ?? between the north-western kerb-line of Hanworth Road to the south-eastern kerb-line of High Street, Hounslow	1
37	Gilbert Street, Hounslow ?? both sides, ?? between the north-western kerb-line of Hanworth Road to the south-eastern kerb-line of High Street, Hounslow	1

**SCHEDULE 2 (continued)**

1 Item Number	2 Street	3 Restricted hours - see Schedule 3
42	<p>Hanworth Road, Hounslow</p> <p>(a) north-west side,</p> <p>(i) between its junction with High Street, Hounslow and the north-eastern wall of No.97 Hanworth Road, Hounslow</p> <p>(ii) from the north-eastern wall of No.97 Hanworth Road, Hounslow to a point opposite the south-western wall of No.206 Hanworth Road, Hounslow including so much of the exit ramp from the Treaty Centre car park as is public highway</p> <p>(iii) between a point 10.7 metres north-east of the north-eastern kerb-line of Cross Lances Road and a point 10.7 metres south-west of the south-western kerb-line of Cross Lances Road</p> <p>(b) south-east side,</p> <p>(i) between its junction with High Street, Hounslow and the north-eastern wall of No.97 Hanworth Road, Hounslow</p> <p>(ii) from a point opposite the north-eastern wall of No.97 Hanworth Road, Hounslow to a point 9m north-east of the boundary of Nos.122/124 Hanworth Road, Hounslow</p> <p>(iii) from a point 9m north-east of the boundary of Nos.122/124 Hanworth Road, Hounslow to the north-eastern wall of No.126 Hanworth Road, Hounslow</p>	<p>30</p> <p>1</p> <p>8</p> <p>30</p> <p>1</p> <p>21</p>

**SCHEDULE 2 (continued)**

1 Item Number	2 Street	3 Restricted hours - see Schedule 3
	<p>Hanworth Road, Hounslow (continued)</p> <p>(iv) from the north-eastern wall of No.126 Hanworth Road, Hounslow to a point 3.8 metres north-east of the boundary of Nos.130/132 Hanworth Road, Hounslow</p> <p>(v) from a point 1.2 metres south-east of the boundary of Nos.130/132 Hanworth Road, Hounslow to a point 4.4 metres north-east of the boundary of Nos.136/138 Hanworth Road, Hounslow</p> <p>(vi) from a point 5.6 metres south-west of the boundary of Nos.136/138 Hanworth Road, Hounslow to the north-eastern wall of No.146 Hanworth Road, Hounslow</p> <p>(vii) from the north-eastern wall of No.146 Hanworth Road, Hounslow to the south-western wall of Nos.1-10 Northumberland Court, Hanworth Road, Hounslow</p> <p>(ix) from the south-western property boundary of No.164 Hanworth Road, Hounslow to the south-western wall of No.206 Hanworth Road, Hounslow</p> <p>(x) between a point 10.7 metres north-east of the north-eastern kerb-line of Cross Lances Road and a point 10.7 metres south-west of the south-western kerb-line of Cross Lances Road</p>	<p></p> <p align="center">1</p> <p align="center">21</p> <p align="center">21</p> <p align="center">1</p> <p align="center">1</p> <p align="center">8</p>

**SCHEDULE 2 (continued)**

1 Item Number	2 Street	3 Restricted hours - see Schedule 3
	<p>Hanworth Road, Hounslow (continued)</p> <p>(c) outer side, (i)</p> <p>48 High Street, Hounslow Side? ?(b) between a point opposite the south-western boundary wall of Nos.68 to 78 High Street, Hounslow and its junction with London Road, Hounslow</p> <p>57 ?(b) between a point opposite the south-western boundary wall of Nos.68 to 78 High Street, Hounslow and its junction with London Road, Hounslow</p> <p>London Road, Isleworth (a) north-west side, (xi) between the south-western kerb-line of North Drive and its junction with High Street, Hounslow</p> <p>70 School Road, Hounslow ?? side? ? between its junction with High Street, Hounslow and a point 17 metres north-west of a point opposite the north-western wall of No.5 School Road</p> <p>100 Whitton Road, Hounslow (a) both sides, (i) From a point in line with the southern kerb-line of Pownall Road to a point in line with the north-eastern kerb-line of Station Road</p> <p>(i) From the south-eastern kerb-line of Hanworth Road to the junction with Whitton Road, excluding the service road on the south-west side of Hanworth Terrace fronting Nos.12 to 23 Hanworth Terrace</p>	<p>1</p> <p>35</p> <p>35</p> <p>1</p> <p>7</p> <p>1</p> <p>1</p>

--	--	--

**SCHEDULE 2 (continued)**

1 Item Number	2 Street	3 Restricted hours - see Schedule 3
134	<p>Douglas Road, Hounslow</p> <p>(a) both sides,</p> <p>(i) from its junction with High Street to the south-eastern wall of to its junction with Hanworth Road</p>	1
157	<p>Grove Road, Hounslow</p> <p>(a) north-west side,</p> <p>(i) from its junction with Hanworth Road to a point 4.6 metres east of the north-eastern wall of No.60 Grove Road, Hounslow</p> <p>(ii) from a point 10.4 metres south-west of the north-eastern wall of No.60 Grove Road, Hounslow to the boundary of Nos.65/67 Grove Road, Hounslow including so much of the entry ramp into the Treaty Centre car park as is public highway</p> <p>(iii) from a point opposite the north-eastern wall of No.131 Grove Road to a point 4.5 metres north-east of the common boundary of Nos. 135/137 Grove Road</p> <p>(b) south-east side,</p> <p>(i) from its junction with Hanworth Road to the boundary of Nos.74/76 Grove Road</p> <p>(ii) from a point 1.5 metres south-west of a point opposite the north-eastern wall of No. 131 Grove Road to a point 5.5 metres north-east of a point opposite the common boundary of Nos. 135/137 Grove Road</p>	<p>1</p> <p>1</p> <p>1</p> <p>1</p> <p>1</p>

**SCHEDULE 2 (continued)**

1 Item Number	2 Street	3 Restricted hours - see Schedule 3
182	<p>Hibernia Road, Hounslow</p> <p>(a) north-east side,</p> <p>(i) from the north-western kerb-line of Hanworth Road to a point 10 metres north-west of that kerb-line</p> <p>(ii) from a point 1 metre north-west of the common boundary of Nos.49/51 Hibernia Road to a point 3 metres north-west of the common boundary of Nos. 57/59 Hibernia Road</p> <p>(iii) from a point 11 metres south-east of the south-eastern kerb-line of Grove Road to a point 10 metres north-west of the north-western kerb-line of Grove Road</p> <p>(iv) from the south-eastern kerb-line of Staines Road to a point 18.5 metres south-east of that kerb-line</p> <p>(b) south-west side,</p> <p>(i) from the south-eastern kerb-line of Staines Road to a point 19 metres south-east of that kerb-line</p> <p>(ii) from a point 13.5 metres north-west of the north-western kerb-line of Grove Road to a point 8 metres north-west of the common boundary of Nos. 106/108 Hibernia Road</p> <p>(iii) from a point 4 metres south-east of the common boundary of Nos. 86/88 Hibernia Road to a point opposite the common boundary of Nos. 82/84 Hibernia Road</p>	<p>1</p> <p>1</p> <p>1</p> <p>1</p> <p>1</p> <p>1</p> <p>1</p>

**SCHEDULE 2 (continued)**

1 Item Number	2 Street	3 Restricted hours - see Schedule 3
	<p>Hibernia Road, Hounslow (continued)</p> <p>(iv) from a point 9 metres south-east of the common boundary of Nos. 78/80 Hibernia Road to a point 7 metres north-west of the common boundary of Nos. 58/60 Hibernia Road</p> <p>(v) from a point 4 metres south-east of the common boundary of Nos. 58/60 Hibernia Road to the common boundary of Nos. 52/54 Hibernia Road</p> <p>(vi) from the north-western kerb-line of Hanworth Road to a point 18.5 metres south-east of the common boundary of Nos.8/10 Hibernia Road</p> <p>183    Albert Road, Hounslow</p> <p>          (a) north-west side,</p> <p>              (i) from the south-western kerb-line of Hibernia Road to a point 9.5 metres south-west of that kerb-line</p> <p>              (b) south-east side,</p> <p>                  (i) from the south-western kerb-line of Hibernia Road to a point 9 metres south-west of that kerb-line</p> <p>184    Williams Drive, Hounslow</p> <p>          (a) both sides,</p> <p>              (i) between the north-eastern kerb-line of Hibernia Road and a point 24.5 metres north-east of that kerb-line</p>	<p></p> <p>1</p> <p>1</p> <p>1</p> <p>1</p> <p>1</p> <p>1</p>



**SCHEDULE 2 (continued)**

1  Item Number	2  Street	3  Restricted hours - see Schedule 3
191	Vine Place, Hounslow (a) both sides, (i) between the south-western kerb-line of Bell Road and a point 10.0 metres south-west of that kerb-line	1
216	Pears Road, Hounslow (a) both sides, (i) from a point 23 metres north-east of the north-easternmost wall of No.62 Pears Road north-eastwards for a distance of 6 metres, including the whole of the turning head	1

SCHEDULE 3  
PRESCRIBED/RESTRICTED HOURS

1 Prescribed hours - see Schedule 1 or 4	2  Times	3 Prescribed hours - see Schedule 2
X379	At any time	??
B	Between 7am-11.30pm	2
C	Between 10am-11pm	
D	Between 8am-6.30pm	4
E	Between Mon-Sat 7am-7pm	5
F	Between Mon-Sat 7am-6.30pm	6
G	Between Mon-Sat 8am-6.30pm	7
H	Between Mon-Sat 8.30am-6.30pm	8
I	Between Mon-Fri 8am-6.30pm and Sat 8am-1.30pm	9
J	Between Mon-Fri 8.30am-6.30pm and Sat 8.30am-1.30pm	10
K	Between Mon-Fri 8am-6.30pm	11
L	Between Mon-Fri 8.30am-6.30pm	12
M	Between Mon-Sat 7am-9.30am and 4.30pm-7pm	13
N	Between Mon-Fri 7am-10am and 4.30pm-6.30pm	14
O	Between Mon-Fri 7am-9.30am and 4.30pm-6.30pm	X81
P	Between Mon-Sat 8am-9.30am and 4.30pm-6.30pm	16

SCHEDULE 3 (continued)

1 Prescribed hours - see Schedule 1 or 4	2  Times	3 Prescribed hours - see Schedule 2
Q	Between Mon-Fri 8am-9.30am and 4.30pm-6.30pm	17
R	Between Mon-Fri 8am-9.30am and 5pm-6.30pm	18
S	Between 8am-midnight	19
T	Between Mon-Sat 8am-midnight	20
U	Between Mon-Sat 8am-8pm	21
V	Between Mon-Sat 8am-9pm	22
W	Between 8am-10pm	23
X	Between 7am-midnight	24
Y	Between Mon-Fri 1pm-2pm	25
Z	Between Mon-Sat 7am-10am and 4pm-7pm	26
AA	Between Mon-Fri 8am-9.30am and 2.30pm-4pm	27
BB	Between Mon-Sat 8am-12pm and 2pm-6pm	28
CC	Between Mon-Fri 9.30am-6pm and Sat 9.30am-12.30pm	
DD	Between 7am-7pm	30
EE	Between Mon-Fri 7am-6.30pm	31
FF	Between Mon-Fri 9.30am-5.30pm and Sat 9.30am-12.30pm	32

SCHEDULE 3 (continued)

1 Prescribed hours - see Schedule 1 or 4	2 Times	3 Prescribed hours - see Schedule 2
GG	Between Mon-Sat 9am-7pm	33
HH	Between Mon-Fri 9am-6pm	34
JJ	Between Mon-Sat 7am-8pm	35
KK	Between Mon-Fri 9.30am-12.30pm and 4.30pm-6.30pm and Sat 9.30am-12.30pm	36
LL	Between Mon-Fri 8am-6pm	37
MM	Between Mon-Fri 7am-10am and 4pm-7pm and Sat 10am-4pm	38
NN	Between Mon-Fri 9am-5pm	39
X2	Between 5.30pm-1am	X3
PP	Between Mon-Fri 9.30am-5.30pm	41
QQ	Between Mon-Fri 7am-7pm	42
RR	Between 7am-10am and 4pm-7pm	43
SS	Between Mon-Fri 7am-10am and 4pm-7pm	44
TT	Between Fri 10am-4pm	45
VV	Between 7am-9.30am and 4.30pm-7.30pm	47
WW	Between 9am-5pm	48

SCHEDULE 3 (continued)

1 Prescribed hours - see Schedule 1 or 4	2  Times	3 Prescribed hours - see Schedule 2
XX	Between Mon-Fri 7am-10am and 4pm-7pm and Sat-Sun 10am-4pm	49
YY	Between Mon-Fri 10am-12pm	50
UU	Between Mon-Fri 9.30am-11.30am and 3.30pm-5.30pm	46
CCC	Between Mon-Sat 9.30am-5pm	
BBB	Between Mon-Fri 8.30am-9.15am and 3pm-4pm	
QQQQ	Between Mon-Fri 8am-5pm	
AAA	Between Mon-Fri 8.30am-9am and 3pm-3.30pm	
HHH	Between Mon-Fri 7am-10am	58
OO	Between 5.30am-1pm	40
FFF	Between Mon-Fri 8.15am-4.30pm	
EEE	Between 6.30pm-8am	55
DDD	Between Mon-Fri 9.30am-6.30pm	54
X305	Between 7am-9pm	
LLLL	Between 7am-11pm	87
GGG	Between Mon-Fri 7am-6pm	57
JJJ	Between Mon-Fri excl Bank Hols 8am-5pm	59

SCHEDULE 3 (continued)

1 Prescribed hours - see Schedule 1 or 4	2  Times	3 Prescribed hours - see Schedule 2
KKK	Between Mon-Fri 8.30am-9.15am and 3pm-5.30pm	60
LLL	Between Mon-Fri 9am-5.30pm	61
MMM	Between Mon-Sat 9am-8pm	62
NNN	Between Mon-Fri 8.15am-4.30pm and the first Sunday of the month 5.30am-1pm	63
OOO	Between Mon-Fri 10am-11am and 3pm-4pm	64
PPP	Between Mon-Sat 2pm-3pm	65
QQQ	Between 9am-7pm	66
TTT	Between Mon-Fri 7am-11pm and Sat 9.30am-12.30pm	69
UUU	Between Mon-Fri 7am-11pm	70
VVV	Between Mon-Fri 10am-11am and 7pm-8pm and Saturdays on Brentford FC event days 2.30pm-3.30pm	71
WWW	Between on a Brentford FC event day 10am-10pm	72
ZZ	Between 10am-3pm	73
X315	Between Mon-Sat 8am-6pm	
YYY	Between 9am-8pm	74
XXX	Between Mon-Fri 10am-12pm and 6pm-8pm	

SCHEDULE 3 (continued)

1 Prescribed hours - see Schedule 1 or 4	2 Times	3 Prescribed hours - see Schedule 2
AAAA	Between Sat-Sun 8am-8pm	76
BBBB	Between Mon-Sat 9am-6pm	N/A1
CCCC	Between 9.30am-6pm	78
DDDD	Between Tuesday 9am-11am	
EEEE	Between Mon-Sat 9.30am-6.30pm	80
FFFF	Between Mon-Fri 9am-9pm and Sat-Sun 5pm-9pm	
KKKK	Between Mon-Fri 9.30am-5pm	
GGGG	Between Mon-Fri 10am-12pm and 6pm-8pm and Saturdays on Brentford FC event days 2.30pm-3.30pm	82
SSSS	Between Wednesday 9am-11am	94
JJJJ	Between Mon-Fri 10am-12pm and 5pm-7pm	85
MMMM	Between Mon-Fri 10am-7pm	88
NNNN	Between Mon-Fri 9am-11am	89
OOOO	Between Mon-Sat 10am-7pm	90
PPPP	Between Mon-Sat 1pm-3pm	91
RRRR	Between Fri 7am-12pm	93

SCHEDULE 3 (continued)

1 Prescribed hours - see Schedule 1 or 4	2 Times	3 Prescribed hours - see Schedule 2
TTTT	Between Mon-Fri 10am-12pm and the first Sunday of the month 5.30am-1pm	95
UUUU	Between Mon-Fri 7am-9am and 3pm-5.30pm	96
VVVV	Between Mon-Sat 8am-10am and 4pm-6pm	97
WWWW	Between Mon-Fri 10am-12pm and 6pm-8pm and Sat-Sun 2pm-4pm	99
EXP1	Between the first Sunday of the month 5am-4.30pm	
Delete	Between	N/A
XXXX	Between 9am-11am and 5pm-7pm	100
YYYY	Between Mon-Fri 9am-11am and 5pm-7pm and Sat-Sun 2pm-4pm	
RRR	Between on Community Stadium event days 9am-midnight	68
SSS	Between Mon-Fri 7am-9am and 3pm-5.30pm and on Community Stadium event days 9am-midnight	67
EXP2	Between 5am-6pm	
ZZZ	Between Mon-Sat 9am-9pm and Sun 5pm-9pm	77



## SCHEDULE 1

[illegible]

**SCHEDULE 1 (continued)**

1  Item Number	2  Street	3  Prescribed hours - see Schedule 3
	<p>Alexandra Gardens, Hounslow, (continued)</p> <p>(viii) from a point 5.5 metres north-east of the party wall of Nos.27/29 Alexandra Gardens from a point 4.5 metres south-west of the party wall of Nos.31/33 Alexandra Gardens</p> <p>(ix) from a point 4.5 metres north-east of the party wall of Nos.31/33 Alexandra Gardens to the north-easternmost extremity of Alexandra Gardens including the turning head</p> <p>(b) south-east side,</p> <p>(i) from the north-eastern extremity of Alexandra Gardens to a point 2.0 metres north-east of the party wall of Nos. 12/14 Alexandra Gardens</p> <p>(ii) from a point 4.0 metres south-west of the party wall of Nos. 12/14 Alexandra Gardens north-east of the party wall of Nos.8/10 Alexandra Gardens</p> <p>(iii) from a point opposite the party wall of Nos.19 and 21 Alexandra Gardens to a point opposite the common boundary of Nos.8 Alexandra Gardens and No.65 Ellington Road</p> <p>(iv) from a point opposite the party wall of Nos.19 and 21 Alexandra Gardens to the party of wall of Nos.2/4 Alexandra Gardens</p> <p>(v) from a point 4.8 metres south-west of the party wall of Nos.2/4 Alexandra Gardens to a point 7.0 metres south-west of a point opposite the party wall of Nos.9/11 Alexandra Gardens</p> <p>(vi) from a point 2.0 metres north-east of a point opposite the party wall of Nos.1/3 Alexandra Gardens to a point 4.0 metres south-west of a point opposite the party wall of Nos.1/3 Alexandra Gardens</p>	<p>CC</p> <p>CC</p> <p>CC</p> <p>CC</p> <p>A</p> <p>CC</p> <p>CC</p> <p>CC</p>
12	<p>Alexandra Road, Hounslow,</p> <p>(a) south-west side,</p> <p>(i) (North west to south east arm ) From the eastern kerbline of Lampton Road south eastwards to a point in line with the north western wall of 65 Alexandra Road</p>	<p>A</p>

**SCHEDULE 1 (continued)**

1  Item Number	2  Street	3  Prescribed hours - see Schedule 3
	<p>Alexandra Road, Hounslow, (continued)</p> <p>(b) north-west side,</p> <p>(i) (North west to south east arm) From a point line with the north western building line of 65 Alexandra Road south eastwards to a point in line with the party wall of No.43 Alexandra Road and No.1 Alexandra Gardens</p> <p>(c) south-west side,</p> <p>(i) (North west to south east arm) From a point in line with the north western building line of No.65 Alexandra Road to a point 3 metres south east of the party wall of Nos. 42 and 44 Alexandra Road</p> <p>(ii) (North west to south east arm) From a point 7 metres north west of the north western kerb line of Lampton Park Road to a point 7 metres south east of the south eastern kerblines of Lampton Road</p> <p>(iii) (North west to south east arm) From a point 7 metres south east of the eastern kerblines of Lampton Park Road south east to the party wall opposite of 45 and 47 Alexandra Road</p> <p>(d) west side,</p> <p>(i) (The north to south arm) From the south-western kerblines of the east to west arm of Alexandra Road to a point 8.2 metres south east of that kerblines</p> <p>(ii) from a point 3.7 metres north-west of a point opposite the boundary wall of Nos. 37/39 Alexandra Road to a point 16.8 metres north west of the boundary wall of 34/36 Alexandra Road</p> <p>(iii) (North to south arm) from a point 4.2 metres south-east of the boundary wall of Nos. 32/34 Alexandra Road to a point 2.7 metres north-west of the boundary wall of Nos. 28/30 Alexandra Road</p>	<p>A</p> <p>CC</p> <p>A</p> <p>CC</p> <p>A</p> <p>CC</p> <p>CC</p>

**SCHEDULE 1 (continued)**

1  Item Number	2  Street	3  Prescribed hours - see Schedule 3
	<p>Alexandra Road, Hounslow, (continued)</p> <p>(iv) (North to south arm) from a point 7.0 metres south-east of the boundary wall of Nos. 4/6 Alexandra Road to a point 5.5 metres south east</p> <p>(v) (North to south arm) From a point 33 metres north west of the northern kerbline of Lansdowne Road to a point 11.5 metres north west</p> <p>(vi) (North to south arm) from a point 33 metres north-west of the northern kerb-line of Lansdowne Road to a point 5 metres north west of the northern kerb-line of Lansdowne Road</p> <p>(vii) from the northern kerbline of Lansdowne Road northwards for a distance of 5 metres</p> <p>(viii) from the south-eastern kerb-line of Lansdowne Road to a point 19.5 metres north-west of the north-western building line of No.198 High Street, Hounslow</p> <p>(ix) from a point 7.5 metres north-west of the north-western building line of No. 198 High Street, Hounslow to the north-western kerb-line of Red Lion Walk</p> <p>(e) east side,</p> <p>(i) from the common boundary of Nos 39/41 Alexandra Road to a point 16 metres north-east of the north-eastern kerbline of the north to south arm of Alexandra Road</p> <p>(ii) From the boundary wall of 39 and 41 Alexandra Road to a point 3.0 metres south-east of the boundary wall of Nos. 37/39 Alexandra Road</p> <p>(iii) from a point 14 metres south-east of the boundary wall of Nos. 37/39 Alexandra Road south eastwards to a point a point 4 metres south east of the southern boundary wall of No.1 Alexandra Road</p>	<p>CC</p> <p>CC</p> <p>TTT</p> <p>A</p> <p>A</p> <p>A</p> <p>A</p> <p>CC</p> <p>CC</p>

**SCHEDULE 1 (continued)**

1  Item Number	2  Street	3  Prescribed hours - see Schedule 3
35	Alexandra Road, Hounslow, (continued)	
	(iv) from the north-western kerb-line of Lansdowne Road, north-westwards for a distance of 36.6 metres	A
	(v) from a point 28 metres north-west of the north-western kerb-line of Lansdowne Road to southern extremity of Alexandra Road, including the turning head	A
	Avonwick Road, Hounslow,	
	(a) north side,	
	(i) Between the south-eastern kerb-line of Lampton Road and a point in line with the north western wall of No.121 Lampton Road	A
	(ii) From a point 4.6 metres south east of the north eastern flank wall of No.121 Lampton Road south eastwards for a distance of 8.1 metres	CC
	(iii) From a point 1.1 metres north east of the north eastern flank wall of No.40 Avonwick Road North eastwards for a distance of 6.6 metres	CC
	(iv) From the south-western kerb-line of north-west to south-east arm of Elmsworth avenue to a point 5.5 metres south west	A
	(b) south side,	
	(i) between the south-eastern kerb-line of Lampton Road and a point opposite the north-western wall of No.119 Lampton Road	A
	(ii) From a point 15.5 metres north west of the party wall of 1 and 3 Avonwick Road to a point 18 metres south east	CC

**SCHEDULE 1 (continued)**

1  Item Number	2  Street	3  Prescribed hours - see Schedule 3
40	<p>Balfour Road, Hounslow,</p> <p>(a) north side,</p> <p>    (i) from the north-eastern kerb-line of Lampton Road, north-eastwards to the common boundary of Nos 19 Montague Road and 7 Balfour Road</p> <p>    (ii) from the common boundary of Nos 19 Montague Road and 7 Balfour Road to a point 1.5 metres south-west of the south-western building line of No.1a Balfour Road</p> <p>    (iii) from a point 1.5 metres south-west of the south-western building line of No. 1a Balfour Road to the south-western kerb-line of Alexandra Road</p> <p>(b) south side,</p> <p>    (i) from the south-western kerb-line of Alexandra Road, Hounslow to a point opposite Nos. 2/4 Balfour Road.</p> <p>    (ii) from a point 12.0 metres south-west of the boundary wall of Nos. 2/4 Balfour Road to a point 2.0 metres south-west of the north-eastern building line of No. 10 Balfour Road</p> <p>    (iii) from a point 8.0 metres south-west of the north-eastern building line of No. 10 Balfour Road to a point 2.5 metres north-east of the boundary wall of Nos. 12/14 Balfour Road</p> <p>    (iv) from a point 3.5 metres west of the boundary wall of Nos 12/14 Balfour Road to a point 2.5 metres east of the western boundary of No.16 Balfour Road</p> <p>    (v) from a point 2.5 metres east of the western boundary of No.16 Balfour Road westwards for a distance of 11.5 metres</p> <p>    (vi) from a point 8 metres east western building line of No.17 Montague Road to a point 11.8 metres west of the junction with Montague Road</p>	<p>A</p> <p>CC</p> <p>A</p> <p>A</p> <p>CC</p> <p>CC</p> <p>CC</p> <p>A</p> <p>A</p>

**SCHEDULE 1 (continued)**

1  Item Number	2  Street	3  Prescribed hours - see Schedule 3
98	Balfour Road, Hounslow, (continued)	
	(vii) from a point 34.8 metres south-west of the south-western kerb-line of Montague Road to the north-eastern kerb-line of Lampton Road	A
	Bulstrode Avenue, Hounslow, (a) north side,	
	(i) from its junction with Lampton Road to a point 8 metres west of the western kerb-line of Lampton Road	A
	(ii) from a point 28.1 metres west of the western kerb-line of Lampton Road to a point 3.0 metres west of the eastern building line of No. 1 Bulstrode Avenue	CC
	(iii) From a point 0.5 metres east of the party wall of Nos 5 and 7 Bulstrode Avenue westwards in line with the party wall of Nos 11 and 13 Bulstrode Avenue	CC
	(iv) From a point 1 metre east of the party wall of Nos. 13 and 15 Bulstrode Avenue westwards in line with the western wall of No.17 Bulstrode Avenue	CC
	(v) From a point 3.8 metres west of the party wall of Nos.19 and 21 Bulstrode Avenue westwards to a point in line with the party wall of Nos.29 and 31 Bulstrode Avenue	CC
	(vi) From a point 1.9 metres east of the party wall of Nos.31 and 33 Bulstrode Avenue westwards to the western building line of No. 53 Bulstrode Avenue	CC
	(vii) From a point in line with the party wall of Nos. 59 and 61 Bulstrode Avenue to a point 2.3 metres east of the party wall of Nos. 71 and 73 Bulstrode Avenue	CC
	(viii) from a point 4 metres west of the party wall of Nos. 71 and 73 Bulstrode Avenue westwards to a point in line with the party wall of Nos. 79/81 Bulstrode Avenue	CC

**SCHEDULE 1 (continued)**

1  Item Number	2  Street	3  Prescribed hours - see Schedule 3
	<p>Bulstrode Avenue, Hounslow, (continued)</p> <p>(ix) From a point 8.1 metres west of the party wall of Nos.79 and 81 Bulstrode Avenue to a point in line with the party wall of Nos. 83 and 85 Bulstrode Avenue</p> <p>(x) From a point 6.7 metres west of the party wall of Nos.83 and 85 Bulstrode Avenue westwards to the party wall of Nos 87 and 89 Bulstrode Avenue</p> <p>(xi) From a point 0.8 metres west of the western wall of No.89 Bulstrode Avenue westwards to a point in line with the western wall of No.93 Bulstrode Avenue</p> <p>(xii) From a point 4 metres west of the eastern flank wall of No. 95 Bulstrode Avenue westwards for a distance of 15 metres</p> <p>(xiii) from a point 1.0 metres west of the eastern flank wall of No. 103 Bulstrode Avenue to a point 9.2 metres west</p> <p>(xiv) from a point 34.0 metres west of the western flank wall of No. 97 Bulstrode Avenue, westwards for a distance of 6.5 metres</p> <p>(xv) From a point 4 metres east of the party wall of of Nos. 115 and 123 Bulstrode Avenue to the north-western flank wall of No. 125 Bulstrode Avenue</p> <p>(xvi) between a point opposite the north-western wall of No.125 Bulstrode Avenue and a point 2.7 metres north-west of a point opposite the south-eastern wall of No.131 Bulstrode Avenue</p> <p>(b) south side,</p> <p>(i) from its junction with Lampton Road to a point 9.3 metres west of the western kerb-line of Lampton Road</p>	<p>CC</p> <p>CC</p> <p>CC</p> <p>CC</p> <p>CC</p> <p>CC</p> <p>CC</p> <p>A</p> <p>A</p>



**SCHEDULE 1 (continued)**

1  Item Number	2  Street	3  Prescribed hours - see Schedule 3
	<p>Bulstrode Avenue, Hounslow, (continued)</p> <p>(ii) From a point 10 metres east of the eastern flank wall of No.2 Bulstrode Avenue to a point 2 metres west of the eastern flank wall of No. 26 Bulstrode Avenue</p> <p>(iii) From a point 1.4 metres east of the party wall of Nos.26 and 28 Bulstrode Avenue westwards to a point in line with the party wall of Nos.28 and 30 Bulstrode Avenue</p> <p>(iv) From the party wall of Nos.30 and 32 Bulstrode Avenue to a point 1.4 metres west of the party wall of Nos.36 and 38 Bulstrode Avenue</p> <p>(v) From a point 1 metre east of the party wall of Nos.42 and 44 Bulstrode Avenue to a point 1 metre west of the party wall of Nos.50 and 52 Bulstrode Avenue</p> <p>(vi) From a point 1 metre east of the party wall of Nos.59 and 61 Bulstrode Avenue to a point in line with the party wall of Nos.64 and 66 Bulstrode Avenue</p> <p>(vii) From a point in line with the western flank wall of No. 66 Bulstrode Avenue to a point in line with the party wall of Nos.70 and 72 Bulstrode Avenue</p> <p>(viii) From a point in line with the eastern flank wall of No.82 Bulstrode Avenue to a point 1.2 metres west of the party wall of Nos.86 and 88 Bulstrode Avenue</p> <p>(ix) From a point in line with the western building line of No.88 Bulstrode Avenue to a point 1.8 metres west of the party wall of Nos.90 and 92 Bulstrode Avenue</p> <p>(x) From a point 3.8 metres west of the eastern flank wall of Nos.94 and 96 Bulstrode Avenue to a point 4 metre west of the party wall of Nos. 96 Bulstrode Avenue and 119 Bulstrode Road</p>	<p>CC</p> <p>CC</p> <p>CC</p> <p>CC</p> <p>CC</p> <p>CC</p> <p>CC</p> <p>CC</p> <p>CC</p>

**SCHEDULE 1 (continued)**

1  Item Number	2  Street	3  Prescribed hours - see Schedule 3
100	Bulstrode Avenue, Hounslow, (continued)	
	(xi) From a point 10.5 metres east of the eastern kerbline of the north to south arm of Bulstrode Road to a point 5 metres west of the western kerbline of the north to south arm of Bulstrode Road	A
	(xii) from a point opposite the north-western flank wall of No. 125 Bulstrode Avenue to the western boundary wall of No. 116 Bulstrode Road	CC
	(xiii) between a point opposite the north-western wall of No.125 Bulstrode Avenue and the eastern kerb-line of Bulstrode Gardens	A
	Bulstrode Avenue, Hounslow	
	(c) north-east side,	
	(i) from the south-eastern kerb-line of Sutton Lane to a point 16.1 metres south-east of that kerb-line	A
	(d) south-west side,	
	(i) from the south-eastern kerb-line of Sutton Lane to a point 15.3 metres south-east of that kerb-line	A
	Bulstrode Road, Hounslow,	
	(a) north side,	
	(i) from its junction with Lampton Road to the eastern boundary of No.1 Bulstrode Road	A
	(ii) from the eastern boundary of No.1 Bulstrode Road to a point in line with the eastern building line of No.21a Bulstrode Road	CC
	(iii) From a point in line with the party wall of 35 and 37 Bulstrode Road westwards to a point inline with the party wall of No.37/39 Bulstrode Road	CC

**SCHEDULE 1 (continued)**

1  Item Number	2  Street	3  Prescribed hours - see Schedule 3
	<p>Bulstrode Road, Hounslow, (continued)</p> <p>(iv) from a point inline with the party wall of No.39/41 Bulstrode Road to a point inline with the eastern building line of No. 45 Bulstrode Road</p> <p>(v) from a point inline with the party wall of No. 45/47 Bulstrode Road to a point 3.3 metres east of the party wall of No.49/51 Bulstrode Road</p> <p>(vi) from a point 1.9 metres west of the party wall of No.63/61 Bulstrode Road. to a point 3.8 metres east of the party walls of 65/67 Bulstrode Road</p> <p>(vii) from a point 1.3 metres west of the party wall of No.65/67 Bulstrode Road to a point inline with the party wall of No. 75/73 Bulstrode Road</p> <p>(viii) from a point 0.7 metres west of the eastern building line of No.77 Bulstrode Road to point 1.3 metres east of the western building line of No.79 Bulstrode Road</p> <p>(ix) from a point 1 metre west of the eastern building line of No.85 Bulstrode Road to a point in line with the western building line of No.97 Bulstrode Road</p> <p>(x) From a point in line with the western building line of No.97 Bulstrode Road to a point 9 metres west</p> <p>(b) south side,</p> <p>(i) (The east to west arm) from its junction with Lampton Road to a point 22 metres west of the western kerb-line of Lampton Road</p> <p>(ii) from a point 39 metres west of the western kerb-line of Lampton Road to a point 2.2 metres east of the party wall of Nos. 2 and 4 Bulstrode Road</p>	<p>CC</p> <p>CC</p> <p>A</p> <p>CC</p> <p>CC</p> <p>CC</p> <p>A</p> <p>A</p> <p>A</p>

**SCHEDULE 1 (continued)**

1  Item Number	2  Street	3  Prescribed hours - see Schedule 3
	<p>Bulstrode Road, Hounslow, (continued)</p> <p>(iii) From a point 1.2 metres east of the party walls of 16a and 18 Bulstrode Road to a point 1.2 metres east of the western building line of No.14 Bulstrode Road</p> <p>(iv) from a point 5.2 metres east of the eastern kerb line of Corban Road to a point 13.5 metres west of the western kerb line of Corban Road</p> <p>(v) From a point 0.5 metres west of the party wall of Nos.22 and 24 Bulstrode Road westwards to a point 1 metre west of the party wall of No.28 Bulstrode Road</p> <p>(vi) From a point 4 metres east of the party all of Nos.28 and 30 Bulstrode Road to a point 5 metres west of the party wall of Nos.28 and 30 Bulstrode Road</p> <p>(vii) From a point 1 metre east of the party wall of Nos. 34 and 36 Bulstrode Road to a point 5 metres west of the party wall of Nos. 34 and 36 Bulstrode Road</p> <p>(viii) From a point 1 metre east of the party wall of Nos.34 and 36 Bulstrode Avenue to a point 3.9 metres west</p> <p>(ix) From a point 4 metres east of the party wall of Nos.38 and 40 Bulstrode Avenue to a point 5 metres west of the party wall of Nos.38 and 40 Bulstrode Avenue</p> <p>(x) From a point 10 metres east of the eastern kerb line of Clipstone Road to a point 10 metres east</p> <p>(xi) From a point 2.1 metres east of the party wall of 40a/42 Bulstrode Road to a point 10 metres east of the eastern kerb-line of Clipstone Road</p>	<p>CC</p> <p>A</p> <p>CC</p> <p>CC</p> <p>CC</p> <p>CC</p> <p>CC</p> <p>CC</p> <p>A</p>

**SCHEDULE 1 (continued)**

1  Item Number	2  Street	3  Prescribed hours - see Schedule 3
115	Bulstrode Road, Hounslow, (continued)	
	(xii) from a point 2.1 metres east of the party wall of 40a/42 Bulstrode Road to a point 2.2 metres north west of the party wall of Nos. 88/90 Bulstrode Road	CC
	(c) east side,	
	(i) (North to south arm) From the southern kerb-line of Bulstrode Avenue to a point 5.0 metres north east of the party wall of Nos. 113 and 115 Bulstrode Road	A
	(ii) (North to south arm) From a point 1.2 metres south west of the party wall of Nos.113 and 115 to a point 5.9 metres south west	CC
	(iii) (North to south arm) From a point 1.3 metres north east of the party wall of Nos.109 and 111 Bulstrode Road south westwards to a point in line with the southern flank wall of No.101 Bulstrode Road	CC
	(iv) (North to south arm) From a point 5.2 metres south west of the party wall of Nos.97 and 99 Bulstrode Road to a point 9 metres south west	A
	(d) west side,	
	(i) (North to south arm)from the southern kerb-line of Bulstrode Avenue to a point 8.0 metres south of that kerb-line	A
	(ii) (North to south arm) From a point 4.7m metres north east of the party wall of Nos. 114 and 116 Bulstrode Road south westwards to a point 3 metres north east of the party wall of Nos.88 and 90 Bulstrode Road	CC
	Cecil Road, Hounslow,	
	(a) both side,	
	(i) (The south east arm)between its junction with Kingsley Road and its junction with Prince Regent Road	A

**SCHEDULE 1 (continued)**

1  Item Number	2  Street	3  Prescribed hours - see Schedule 3
	<p>Cecil Road, Hounslow, (continued)</p> <p>(b) east side,</p> <p>    (i) (North west to south east arm) From the northern kerbline of southernmost east to west arm of Cecil Road to a point 5 metres north west</p> <p>    (ii) (North west to south east arm) From a point in line with the party wall of 28 and 30 Cecil Road to a point 6.7 metres north west</p> <p>(c) west side,</p> <p>    (i) (North west to south east arm) From the northern kerbline of southernmost east to west arm of Cecil Road to a point 12.7 metres north west</p> <p>    (ii) (North west to south east arm) From a point 2 metres north west of the party wall of Nos. 47 and 49 Cecil Road to a point 6 metre north west</p> <p>(d) south-east side,</p> <p>    (i) ( North western arm ) From the south-western kerbline of Kingsley Road To a point 4.5 meters south-west onto Cecil Road</p> <p>    (ii) (North western arm) from a point 1.0 metres east of a point opposite the western flank wall of No. 32 Cecil Road to a point 2 metres east of a point opposite the western wall of No.30 Cecil Road</p> <p>    (iii) (North western arm) From a point 6 metres north east of the north eastern kerbline of the north to south arm of Cecil Road to a point 4 metres south west of the south western kerbline of the north to south arm of Cecil Road</p> <p>    (iv) (North west arm) from a point 22.0 metres south-west of the north-eastern wall of No. 49 Cecil Road to its south-western extent, including all of the turning head</p>	<p>A</p> <p>A</p> <p>A</p> <p>A</p> <p>A</p> <p>CC</p> <p>A</p> <p>A</p>

**SCHEDULE 1 (continued)**

1  Item Number	2  Street	3  Prescribed hours - see Schedule 3
151	Cecil Road, Hounslow, (continued)	
	(e) north-west side,	
	(i) (North western arm)from the south-western kerb-line of Kingsley Road, south-westwards for a distance of 4.0 metres	A
	(ii) from a point 1.0 meters north-east of the south-western flank wall of No. 56 Kingsley Road to a point 2.0 metres west of the eastern flank wall of No. 89 Cecil Road	CC
	(iii) (North west arm)from a point 2.3 metres south-west of the boundary of Nos. 53/55 Cecil Road to its south-western extremity	A
	Clipstone Road, Hounslow,	
	(a) west side,	
	(i) (Southern arm) From the northern kerb-line of Bath Road to a point 18.0 metres north of that kerb-line	CC
	(ii) (Southern arm) From a point 18.0 metres north of the northern kerb-line of Bath Road northwards to the southern kerblines of Bulstrode Road	A
	(b) east side,	
	(i) from the northern kerb-line of Bath Road to a point 18.0 metres north of that kerb-line	A
	(c) west side,	
	(i) (Northern arm) From the northern kerblines of Bulstrode Road northwards for a distance of 5.5 metres	A
	(ii) (Northern arm) From a point 35 metres north of the northern kerblines of Bulstrode Road to a point 19.5 metres north	CC

**SCHEDULE 1 (continued)**

1  Item Number	2  Street	3  Prescribed hours - see Schedule 3
	<p>Clipstone Road, Hounslow, (continued)</p> <p>(iii) (Northern arm) From the southern kerb-line of Bulstrode Avenue to a point 2.0 metres north of the northern flank wall of No.70 Bulstrode Avenue</p> <p>(d) east side, (i) (Northern arm) from the southern kerb-line of Bulstrode Avenue to the northern kerbline of Bulstrode Road</p> <p>152 Colwyn Crescent, Hounslow, (a) north-west &amp; south-west side, (i) from the party wall of Nos 18 and 20 Colwyn Crescent to a point 2.0 metres north-east of the party wall of Nos 38 and 40 Colwyn Crescent</p> <p>155 Concorde Close, Hounslow, (a) north side, (i) (The east to west arm) from its junction with Lampton Road eastwards for a distance of 17.2 metres</p> <p>(ii) (The east to west arm) From the western kerbline of the north to south arm of Concorde Close to a point 5 metres west</p> <p>(b) south side, (i) (The east to west arm) from its junction with Lampton Road eastwards for a distance of 11 metres.</p> <p>(ii) (The east to west arm) From the western kerbline of the north to south arm of Concorde Close to a point 12 metres west</p> <p>(c) west side, (i) (North to south arm) From the northern kerbline of the east to west arm of Concorde Close northwards to the northern extremity including the turning head of Concorde Close</p>	<p>A</p> <p>A</p> <p>A</p> <p>A</p> <p>CC</p> <p>A</p> <p>CC</p> <p>CC</p>



**SCHEDULE 1 (continued)**

1  Item Number	2  Street	3  Prescribed hours - see Schedule 3
160	Concorde Close, Hounslow, (continued)	
	(ii) (The north to south arm) From the southern kerbline of the east to west arm of Concorde Close to a point 5 metres south	CC
	(iii) (The north to south arm) From a point 5.5 metres south of the party wall of Nos. 25/29 and 26/28 Concorde Close to the southern extremity including the turning head of Concorde Close	CC
	(d) east side,	
	(i) (The north to south arm) From a point 2.5 metres north of the party wall of 21/33 and 22/32 Concorde Close southwards to the southern extremity of the north to south arm of Concorde Close	CC
	Corban Road, Hounslow,	
	(a) west side,	
	(i) from a point 1.4 metres north of the party wall Nos.12/13 Corban Road southwards to the northern kerb-line of Bath Road	CC
	(ii) From the south-western kerbline of Bulstrode Road to a point in line with the northern building line of No.22 Bulstrode Road	A
	(b) east side,	
	(i) from the north-eastern kerb-line of Bath Road to a point 2.0 metres south of the southern flank wall of No.1 Corban Road	U
	(ii) from a point 10.0 metres north of the southern flank wall of No.8 Corban Road to a point 4.7 metres south of the southern flank wall of No.13 Corban Road	CC
	(iii) From a point 1.5 metres north of the northern flank wall of No.10 Corban Road southwards for a distance of 15.6 metres	CC

**SCHEDULE 1 (continued)**

1  Item Number	2  Street	3  Prescribed hours - see Schedule 3
184	Corban Road, Hounslow, (continued)	
	(iv) From the south-eastern kerbline of Bulstrode Road southwards for a distance of 8 metres	A
	Denbigh Road, Hounslow, (a) north-west side,	
	(i) From the north eastern kerbline of Elmsworth Avenue to a point 10 metres north east	A
	(ii) From a point 1.2 metres south west of the party wall of 48 Elmsworth Avenue and 45 Denbigh Road to a point 4 metres north east of the party wall of 48 Elmsworth Avenue and 45 Denbigh Road	CC
	(iii) From a point 5 metres north east of the party wall of Nos. 43 and 45 Denbigh Road to a point 4.3 metres north east	CC
	(iv) From a point 4.7 metres north east of the party wall of Nos.37 and 39 Denbigh Road to a point 6.7 metres north east	CC
	(v) From a point 4.7 metres north east of the party wall of Nos. 33 and 35 Denbigh Road to a point 12.4 metres north east	CC
	(vi) From a point 1.5 metres north east of the north eastern building line of 1 Denbigh Road to a point 2 metres north east	CC
	(vii) From a point 14 metres north east of the north eastern building line of 1 Denbigh Road to a point 16.3 metres north east	CC
	(viii) between the south-western kerb-line of Kingsley Road and a point 6.7 metres south-west of that kerb-line.	A
	(b) south-east side,	
	(i) From the north eastern kerbline of Elmsworth Avenue to a point 10 metres north east	A

**SCHEDULE 1 (continued)**

1 Item Number	2 Street	3 Prescribed hours - see Schedule 3
	<p>Denbigh Road, Hounslow, (continued)</p> <p>(ii) From a point 3.6 metres south west of the party wall of Nos.34 and 36 Elmsworth Avenue to a point 9 metres south west</p> <p>(iii) From a point 2.6 metres north east of the party wall of Nos.34 and 36 Denbigh Road to a point 25.7 metres north east</p> <p>(iv) From a point 2.8 metres north east of the party wall of Nos. 30 and 32 Denbigh Road north eastwards for a distance of 8.2 metres</p> <p>(v) From a point 5 metres north east of the party wall of Nos. 26 and 28 Denbigh Road to a point 1.2 metres south west of Nos. 18 and 20 Denbigh Road</p> <p>(vi) From a point 4 metres north east of the party wall of Nos. 18 and 20 Denbigh Road to a point 6.5 metres north east</p> <p>(vii) From a point 3.2 metres north east of the party wall of Nos. 14 and 16 Denbigh Road to a point 8 metres north east</p> <p>(viii) From a point 3 metres north east of the party wall of 10 and 12 Denbigh Road to a point 8.2 metres north east</p> <p>(ix) From a point 3 metres north east of the party wall of Nos. 6 and 8 Denbigh Road to a point 9.2 metres north east</p> <p>(x) from a point 7.5 metres south west of the south western kerblines of Tiverton Road to a point 7.5 metres north east of the north eastern kerblines of Tiverton Road</p> <p>(xi) between the south-western kerb-line of Kingsley Road and a point 12.0 metres south-west of that kerb-line.</p>	<p>CC</p> <p>CC</p> <p>CC</p> <p>CC</p> <p>CC</p> <p>CC</p> <p>CC</p> <p>CC</p> <p>A</p> <p>A</p>
203	<p>Ellington Road, Hounslow,</p> <p>(a) north-west side,</p> <p>(i) (The north east to south west arm) between the south-western kerb-line of Tiverton Road south westwards to a point in line with the south western flank wall of No.38 Tiverton Road</p>	<p>A</p> <p>A</p>

**SCHEDULE 1 (continued)**

1  Item Number	2  Street	3  Prescribed hours - see Schedule 3
	<p>Ellington Road, Hounslow, (continued)</p> <p>(ii) (The north east to south west arm) From a point 4.7 metres north east of the north eastern flank wall of No.1 Ellington Road to a point 9.2 metres south west</p> <p>(iii) (The north east to south west arm) From the party wall of Nos.1 and 3 Ellington Road to a point 10.5 metres south west</p> <p>(iv) (The north east to south west arm) From a point 2.5 metres south west of the party wall of Nos.5 and 7 Ellington Road to a point 7.7 metres southwest</p> <p>(v) (The north east to south west arm) From a point 5.8 metres south west of the party wall of Nos.13 and 15 Ellington Road to a point 3.2 metres north east of the party wall of Nos.17 and 19 Ellington Road</p> <p>(vi) (The north east to south west arm) From a point 2.8 metres south west of the party wall of Nos. 17 and 19 Ellington Road to a point 6.2 metres south west</p> <p>(vii) (The north east to south west arm) From a point 2.2 north east of the party wall of Nos.23 and 25 Ellington Road to a point 6.7 south west of the party wall of Nos.23 and 25 Ellington Road</p> <p>(viii) (The north east to south west arm) From a point 3.7 metres south west of the party wall of Nos.25 and 27 Ellington Road south westwards to a point in line with the party wall of Nos. 29 and 31 Ellington Road</p> <p>(ix) (The north east to south west arm) From a point 2 metres north east of the party wall of Nos.31 and 33 Ellington Road to a point 4.2 metres south west of the party wall of Nos.31 and 33 Ellington Road</p> <p>(x) (The north east to south west arm) From a point 1 metre south west of the party wall of Nos.33 and 35 Ellington Road to a point 11.3 metres south west</p>	<p>CC</p> <p>CC</p> <p>CC</p> <p>CC</p> <p>CC</p> <p>CC</p> <p>CC</p> <p>CC</p> <p>CC</p>

**SCHEDULE 1 (continued)**

1  Item Number	2  Street	3  Prescribed hours - see Schedule 3
	<p>Ellington Road, Hounslow, (continued)</p> <p>(xi) (The north east to south west arm) From a point 3.4 metres south west of the party wall of Nos.37 and 39 Ellington Road south westwards to a point in the line with the north eastern flank wall of No.41 Ellington Road</p> <p>(xii) (The north east to south west arm) From a point 1 metre north east of the party wall of Nos.41 and 43 Ellington Road to a point 2 metres north east of the party wall of Nos.49 and 51 Ellington Road</p> <p>(xiii) (The north east to south west arm) From a point 3 metres south west of the party wall of Nos.49 and 51 Ellington Road to a point 5.5 metres south west of the party wall of Nos.51 and 53 Ellington Road</p> <p>(xiv) (The north east to south west arm) From a point 15.5 metres south west of the common boundary of Nos.51 and 53 Ellington Road westwards to a point 6 metres northeast of the party wall of Nos.53 and 55 Ellington Road</p> <p>(b) south-east side,</p> <p>(i) (The north east to south west arm) between the south-western kerb-line of Tiverton Road and a point 15 metres north-east of the south-western boundary of No.36 Tiverton Road</p> <p>(ii) (The north east to south west arm) From a point 5 metres north east of the south western boundary of No.36 Tiverton Road south westwards a point 4 metres north-east of the party wall of Nos.6 and 8 Ellington Road</p> <p>(iii) (The north east to south west arm) From a point 2 metres south west of the party all of Nos.6 and 8 Ellington Road south westwards to a point in line with the party wall of Nos. 10 and 12 Ellington Road</p>	<p>CC</p> <p>CC</p> <p>CC</p> <p>CC</p> <p>A</p> <p>CC</p> <p>CC</p>

**SCHEDULE 1 (continued)**

1  Item Number	2  Street	3  Prescribed hours - see Schedule 3
	<p>Ellington Road, Hounslow, (continued)</p> <p>(iv) (The north east to south west arm) From a point in line with the party wall of Nos.10 and 12 Ellington Road to a point 1.5 metres north east of the party wall of Nos.14 and 16 Ellington Road</p> <p>(v) (The north east to south west arm) from a point 3 metres south west of the party wall of Nos.14 and 16 Ellington Road to a point 3 metres north east of the party wall of Nos.22 and 24 Ellington Road</p> <p>(vi) (The north east to south west arm) From a point 3 metres south west of the party wall of Nos.22 and 24 Ellington Road to a point metres north east of the party wall of Nos.26 and 28 Ellington Road</p> <p>(vii) (The north east to south west arm) From a point 3 metres south west of the party wall of Nos.26 and 28 Ellington road to a point 3.1 metres north east of the party wall of Nos.30 and 32 Ellington Road</p> <p>(viii) (The north east to south west arm) From a point 3 metres south west of the party wall of Nos.30 and 32 Ellington Road to a point 3 metres north east of the party wall of Nos.34 and 36 Ellington Road</p> <p>(ix) (The north east to south west arm) From a point 1.5 metres south west of the party wall of Nos.34 and 36 Ellington Road to a point 3.7 metres south west of the party wall of Nos.42 and 44 Ellington Road</p> <p>(x) (The north east to south west arm) From the party wall of Nos.46 and 48 Ellington Road to a point 10.5 metres north east of the party wall</p> <p>(xi) (The north east to south west arm) From the party wall of Nos.46 and 48 Ellington Road south westwards to a point 1 metre north east of the party wall of Nos.50 and 52 Ellington Road</p> <p>(xii) (The north east to south west arm) From a point 4 metres south west of the party wall of Nos.50 and 52 Ellington Road to a point 2.3 metres south west of the party wall of Nos.60 and 62 Ellington Road</p>	<p>A</p> <p>CC</p> <p>CC</p> <p>CC</p> <p>CC</p> <p>CC</p> <p>CC</p> <p>A</p> <p>CC</p> <p>CC</p>

**SCHEDULE 1 (continued)**

1  Item Number	2  Street	3  Prescribed hours - see Schedule 3
	<p>Ellington Road, Hounslow, (continued)</p> <p>(xiii) (North west to south east arm )From a point 2.3 metres south east of the party wall of Nos.60 and 62 Ellington Road south westwards to the party wall of Nos.68 and 70 Ellington Road</p> <p>(c) south-west side,</p> <p>(i) (The north west to south east arm) between the south-western kerb-line of Alexandra Gardens and a point 18 metres north-west of the common boundary of Nos.92 and 94 Ellington Road</p> <p>(ii) (The north west to south east arm) From a point 8.2 metres north west of the party wall of Nos.92 and 94 Ellington Road to a point 6.1 metres south east of the party wall of Nos.92 and 94 Ellington Road</p> <p>(iii) (The north west to south east arm) From a point 6.5 metres north west of the party wall of Nos.88 and 90 Ellington Road to a point 6 metres south east of the party wall of Nos.88 and 90 Ellington Road</p> <p>(iv) (The north west to south east arm) From a point 6.5 metres north west of the party wall of Nos.84 and 86 Ellington Road to a point 4.2 metres south east of the party wall of Nos.84 and 86 Ellington Road</p> <p>(v) (The north west to south east arm) From a point 2.5 metres south-east of the party wall of Nos.82 and 84 Ellington Road south-eastwards for a distance of 11 metres</p> <p>(vi) (The north west to south east arm) From a point 7.2 metres south east of the south eastern flank wall of No.82 Ellington Road south to a point in line with the party wall of Nos.68 and 70 Ellington Road</p> <p>(d) north-east side,</p> <p>(i) (The north west to south east arm) between the south-eastern kerb-line of Alexandra Gardens and a point 17 metres north-west of the common boundary of Nos.63 and 65 Ellington Road</p>	<p>CC</p> <p>A</p> <p>CC</p> <p>CC</p> <p>CC</p> <p>A</p> <p>CC</p> <p>A</p>

**SCHEDULE 1 (continued)**

1  Item Number	2  Street	3  Prescribed hours - see Schedule 3
209	Ellington Road, Hounslow, (continued)	
	(ii) (The north west to south east arm) From a point 4.5 metres north west of the party wall of Nos.63 and 65 Ellington Road to a point 3 metres north west of the party wall of Nos.57 and 59 Ellington Road	CC
	(iii) (The north west to south east arm) From a point 3 metres south east of the party wall of Nos.57 and 59 Ellington Road to a point 10.5 metres south east	CC
	(iv) (The north west to south east arm) From a point 9.7 metres south east of the common boundary of Nos.55 and 57 Ellington Road to a point 10.5 metres south east	CC
	(e) inner side side,	
	(i) (The north west to south east arm) From a point 2.3 metres south west of the party wall of Nos.60 and 62 Ellington Road covering the whole green area finishing back to a point 2.3 metres south west of the party wall of nos.60 and 62 Ellington Road	A
	Elmsworth Avenue, Hounslow,	
	(a) both side,	
	(i) (East to west arm) between the south-eastern kerb-line of Lampton Road and a point opposite the north-western wall of No.133 Lampton Road	A
	(b) north-west side,	
	(i) (east to west arm) From a point 17 metres east of a point opposite the western wall of no.133 Lampton Road to a point 19.5 metres east	CC
	(ii) From a point 1.4 metres west of the party wall of 2 and 4 Elmsworth Avenue to a point 7.1 metres east	CC



**SCHEDULE 1 (continued)**

1  Item Number	2  Street	3  Prescribed hours - see Schedule 3
210	Elmsworth Avenue, Hounslow, (continued)	
	(iii) From a point 6.7 metres west of the party wall of 8 and 10 Elmsworth Avenue to a point 11 metres east of the party wall of 8 and 10 Elmsworth Avenue	CC
	(iv) From a point 3 metres east of the party wall of 12 and 14 Elmsworth Avenue to a point 6.8 metres east	CC
	(v) between a point 6 metres north-east of the party wall of Nos.16 and 18 Elmsworth Avenue and the south-western kerb-line of the north-west to south-east arm of Elmsworth Avenue	A
	(c) south-east side,	
	(i) (East to West Arm) From a point 12.6 metres north west of the party wall of Nos. 1 and 3 Elmsworth Avenue to a point 8 metres east	CC
	(ii) From a point 4 metres east of the party wall of 13 and 15 Elmsworth Avenue to a point 5.6 metres east	CC
	(iii) From a point 4.6 metres east of the party wall of 17 and 19 Elmsworth Avenue to a point 5.1 metres east	CC
	(iv) (East to west arm) between a point opposite the party wall of Nos.25 and 27 Elmsworth Avenue and the south-western kerb-line of the north-west to south-east arm of Elmsworth Avenue	A
	(d) south-west side,	
	(i) (The north west to south east arm) from the north-west extremity of Elmsworth Avenue to a point 10 metres south east	CC
	(ii) from a point 5.9 metres north-west of the north-western kerbline of the east to west arm of Elmsworth Avenue to a point 12 metres north-west of a point opposite the common boundary of Nos.34 to 36 Elmsworth Avenue	A

**SCHEDULE 1 (continued)**

1  Item Number	2  Street	3  Prescribed hours - see Schedule 3
	<p>Elmsworth Avenue, Hounslow, (continued)</p> <p>(iii) from a point 12 metres north-west of a point opposite the common boundary of Nos.34 and 36 Elmsworth Avenue to a point 12 metres south-east of a point opposite the party wall of Nos.36 and 38 Elmsworth avenue</p> <p>(iv) from a point 12 metres south-east of a point opposite the party wall of Nos.36 and 38 Elmsworth Avenue to a point 18 metres north-west of the south-eastern boundary of No.51 Avonwick Road</p> <p>(v) from a point 2 metres south east of the party wall of 46 and 48 Elmsworth Avenue to a point 9.2 metres south east</p> <p>(vi) From a point 12.6 metres north west of the northern kerbline of Sunnycroft Road to a point 10 metres south east of the southern kerbline of Sunnycroft Road</p> <p>(vii) from a point 2.5 metres south-east of the south-easternmost wall of No. 57 Elmsworth Avenue, south-eastwards to the south-eastern most extremity of Elmsworth Avenue</p> <p>(e) north-east side,</p> <p>(i) from the north-western extremity of Elmsworth avenue to a point 0.9 metres north west of the party wall of Nos.22 and 24 Elmsworth Avenue</p> <p>(ii) from 5.5 metres north west of the party wall of Nos.24 and 26 Elmsworth Avenue to a point 5 metres south-east of the party wall of Nos.24 and 26 Elmsworth Avenue</p> <p>(iii) from 5.2 metres north west of the party wall of Nos.28 and 30 Elmsworth avenue to a point 4.5 metres south-east of the party wall of Nos.28 and 30 Elmsworth Avenue</p>	<p>CC</p> <p>A</p> <p>CC</p> <p>A</p> <p>A</p> <p>CC</p> <p>CC</p> <p>CC</p>

**SCHEDULE 1 (continued)**

1  Item Number	2  Street	3  Prescribed hours - see Schedule 3
283	Elmsworth Avenue, Hounslow, (continued)	
	(iv) from a point 2.5 metres north west of the party wall of Nos. 32 and 34 Elmsworth avenue to a point 4 metres south-east of the party wall of Nos.34 and 36 Elmsworth Avenue	CC
	(v) from a point 3.6 metres north west of the party wall of Nos 38 and 40 Elmsworth avenue to a point 4 metres south-east of the party wall of Nos.38 and 40 Elmsworth Avenue	CC
	(vi) from a 4.2 north west of the party wall of Nos. 42 and 44 Elmsworth avenue to a point 4.8 metres south-east of the party wall of Nos.42 and 44 Elmsworth Avenue	CC
	(vii) from a point 5.5 metres south-east of the party wall of Nos.44 and 46 Elmsworth Avenue to a point 2.8 metres south east of the party wall of 52 and 54 Elmsworth Avenue	A
	(viii) from a point 2.5 metres north-west of the party wall of Nos. 54 and 56 Elmsworth Avenue to a point 6.5 metres south east of the party wall of Nos. 54 and 56 Elmsworth Avenue	CC
	(ix) from a point 2.6 metres south east of the party wall of Nos.56 and 58 Elmsworth Avenue to the south-eastern extremity of Elmsworth Avenue	CC
	High Street, Hounslow, (a) both side,	
	(i) from the south-western kerb-line of Douglas Road to a point 8 metres north-east of the common boundary of Nos. 80 and 82 High Street, Hounslow	A
	(b) north-west side, (iii) from the north-eastern kerb-line of Kingsley Road to its junction with London Road, Hounslow	A

**SCHEDULE 1 (continued)**

1  Item Number	2  Street	3  Prescribed hours - see Schedule 3
304	<p>Jersey Road, Hounslow, (c) north-west side, (xiii) between a point opposite the northern kerb-line of Brackendale Close and its junction with Spring Grove Road</p> <p>(e) south-east side, (i) From the southern kerbline of Brackendale Road southwards to a point 4.5 metres south of the northern-facing property boundary of No. 25 Jersey Road.</p> <p>(ii) From a point in line with the south eastern flank wall of 21 Jersey Road to a point 4.5 metres south of the northern facing property boundary of no.25 Jersey Road</p> <p>(iii) From a point 9.3 metres north east of the party wall of 7 and 15 Jersey Road to a point 1 metres north east</p> <p>(iv) From a point in line with the party wall of 2 Spring Grove Road and 1 Jersey Road North east to a point 2.8 metres north east of the party wall of 7 and 15 Jersey Road</p>	<p align="center">A</p> <p align="center">A</p> <p align="center">A</p> <p align="center">CC</p> <p align="center">A</p>
309	<p>Kingsley Avenue, Hounslow, (a) north-west side, (i) from the north-eastern kerb-line of Kingsley Road to a point 16 metres north-east of that kerb-line</p> <p>(ii) From a point in line with the north eastern wall of 81 Kingsley Road to a point in line with common boundary wall of Nos. 2/4 Kingsley Avenue</p> <p>(iii) From a point 0.5 metres south west of the party wall of Nos. 2 and 4 Kingsley Road to a point 5 metres north east</p> <p>(iv) From a point 1.2 metres south west of the north eastern wall of No.6 Kingsley Avenue to a point 5.5 metres north east of the party wall of Nos.16 and 18 Kingsley Avenue</p>	<p align="center">A</p> <p align="center">CC</p> <p align="center">CC</p> <p align="center">CC</p>

**SCHEDULE 1 (continued)**

1  Item Number	2  Street	3  Prescribed hours - see Schedule 3
	<p>Kingsley Avenue, Hounslow, (continued)</p> <p>(v) From a point 3.3 metres north east of the party wall of Nos. 18 and 20 Kingsley Avenue to a point 6.2 metres north east</p> <p>(vi) From a point 1 metre north east of the party wall of Nos. 22 and 24 Kingsley Avenue to a point 2 metres south west of the party wall of Nos. 38 and 40 Kingsley Avenue</p> <p>(vii) From a point 3.3 metres north east of the party wall of Nos. 42 and 44 Kingsley Avenue to a point 0.8 south west of the south western wall of No.46 Kingsley Avenue</p> <p>(viii) From a point 0.8 metres south west of the party wall of Nos. Nos.38 and 40 Kingsley Avenue to a point 13.6 metres north east of the party wall of Nos. Nos.38 and 40 Kingsley Avenue</p> <p>(ix) From a point 5.3 metres north east of the party wall of Nos. 54 and 56 Kingsley Avenue to a point 8 metres north east</p> <p>(x) From a point 1.3 metres south west of the party wall of Nos. 58 and 60 Kingsley Avenue to a point 4 metres north east of the party wall of Nos. 58 and 60 Kingsley Avenue</p> <p>(xi) From a point 1.4 metres south west of the party wall of Nos 64 and 66 Kingsley Avenue to a point in line with the north western building line of No.77 Kingsley Avenue</p> <p>(xii) From a point 0.8 metres north west of the party wall of Nos. 83 and 85 Kingsley Avenue to a point 7.7 north west</p> <p>(xiii) from the junction with Taunton Avenue south-eastwards for a distance of 12 metres</p> <p>(b) south-east side,  (i) from the north-eastern kerb-line of Kingsley Road to a point 7 metres north-east of that kerb-line.</p>	<p>CC</p> <p>CC</p> <p>CC</p> <p>CC</p> <p>CC</p> <p>CC</p> <p>CC</p> <p>CC</p> <p>A</p> <p>A</p>

**SCHEDULE 1 (continued)**

1  Item Number	2  Street	3  Prescribed hours - see Schedule 3
	<p>Kingsley Avenue, Hounslow, (continued)</p> <p>(ii) From a point 14.5 metres south west of the common boundary wall of Nos. 1/3 Kingsley Avenue 5.5 metres north east of the common boundary wall of Nos. 1/3 Kingsley Avenue</p> <p>(iii) From a point 5.1 metres south west of the party wall of Nos. 5 and 7 Kingsley Avenue to a point 12 metres north east of the party wall of Nos. 5 and 7 Kingsley Avenue</p> <p>(iv) From a point 3.5 metres north east of the party wall of Nos.9 and 11 Kingsley Avenue to a point 1 metres south west of the party wall of Nos. 19 and 21 Kingsley Avenue</p> <p>(v) From a point 4.7 metres north east of the party wall of Nos. 19 and 21 Kingsley Avenue north eastwards to a point in line with the party wall of Nos. 27 and 29 Kingsley Avenue</p> <p>(vi) From a point 4.7 metres north east of the party wall of Nos. 27 and 29 Kingsley Avenue to a point 5 metres north east</p> <p>(vii) From a point 4.5 metres north east of the party wall of Nos. 31 and 33 Kingsley Avenue to a point 3.8 metres south west of the party wall of Nos.35 and 37 Kingsley Avenue</p> <p>(viii) From a point 1.4 metres north east of the party wall of Nos.35 and 37 Kingsley Avenue to a point 1.5 metres north east of the south western wall of No.43 Kingsley Avenue</p> <p>(ix) From a point 0.5 metres south west of the party wall of Nos.43 and 45 Kingsley Avenue to a point 20.8 metres north east</p> <p>(x) From a point 0.8 metres north east of the party wall of Nos.51 and 53 Kingsley Avenue to a point in line with the south western building line of No.63 Kingsley Avenue</p>	<p>CC</p> <p>CC</p> <p>CC</p> <p>CC</p> <p>CC</p> <p>CC</p> <p>CC</p> <p>CC</p> <p>CC</p>

**SCHEDULE 1 (continued)**

1  Item Number	2  Street	3  Prescribed hours - see Schedule 3
310	Kingsley Avenue, Hounslow, (continued)	
	(xi) From a point 0.6 metres north east of the party wall of Nos.63 and 65 Kingsley Avenue to a point 12 metres north east of the party wall of Nos.87 and 89 Kingsley Avenue	CC
	(xii) from the party wall of Nos 91/93 Kingsley Avenue to a point 10 metres south-east of the junction with Taunton Avenue	A
	(c) east side,	
	(i) from the southern kerbline of Spring Grove Road southwards for a distance of 9 metres	A
	(ii) From a point in line with the party wall of 91 and 93 Kingsley Avenue to a point 22 metres north east	CC
	(d) west side,	
	(i) from the southern kerbline of Spring Grove Road southwards for a distance of 9 metres	A
	Kingsley Road, Hounslow,	
	(a) north-east side,	
	(i) from the south-eastern kerb-line of Spring Grove Road to the common boundary of Nos. 175 and 177a Kingsley Road	A
	(ii) From the common boundary of Nos. 175 and 177a Kingsley Road to a point 10.0 metres north-west of the north-western kerb-line of Tennyson Road	A
	(iii) from a point 10.0 metres north-west of the north-western kerb-line of Tennyson Road to a point 10.0 metres south-east of the south-eastern kerb-line of Tennyson Road	A

**SCHEDULE 1 (continued)**

1  Item Number	2  Street	3  Prescribed hours - see Schedule 3
	<p>Kingsley Road, Hounslow, (continued)</p> <p>(iv) from a point 10.0 metres south-east of the south-eastern kerb-line of Tennyson Road to a point 1.5 metres north-west of the common boundary of Nos. 121 and 123 Kingsley Road</p> <p>(v) from the common boundary of Nos. 109 and 111 Kingsley Road to a point 10.0 metres south-east of the south-eastern kerb-line of Taunton Avenue</p> <p>(vii) from a point 2.5 metres south-east of the common boundary of Nos. 89 and 91 Kingsley Road to the party wall of Nos. 81/83 Kingsley Road</p> <p>(viii) from a point 1 metre south-east of the common boundary of Nos 81 and 83 Kingsley Road to a point 1 metre north-west of the common boundary of Nos. 75 and 77 Kingsley Road</p> <p>(ix) from a point 3 metres south-east of the common boundary of Nos. 71 and 73 Kingsley Road to a point 15.0 metres north-west of the north-western kerb-line of Sterling Grove</p> <p>(x) from a point 15.0 metres north-west of the north-western kerb-line of Sterling Grove to the party wall of Nos. 63/65 Kingsley Road</p> <p>(xi) from a point 2 metres south-east of the common boundary of Nos. 53 and 55 Kingsley Road to a point opposite the south-eastern building line of No. 25 Kingsley Road</p> <p>(xii) from the north-western kerb-line of London Road to a point 8.2 metres north-west of the south-eastern building line of No. 25 Kingsley Road</p> <p>(b) south-west side,  (i) from the north-western kerb-line of High Street to the common boundary of Nos. 4 and 6 Kingsley Road</p>	<p></p> <p>G</p> <p>A</p> <p>G</p> <p>A</p> <p>G</p> <p>A</p> <p>G</p> <p>A</p> <p>A</p>



**SCHEDULE 1 (continued)**

1  Item Number	2  Street	3  Prescribed hours - see Schedule 3
	<p>Kingsley Road, Hounslow, (continued)</p> <p>(ii) from the common boundary of Nos. 6a and 8 Kingsley Road to a point 15.0 metres north-west of the party wall of Nos. 88/90 Kingsley Road</p> <p>(iv) from a point 3 metres south-east of the common boundary of Nos. 96 and 98 Kingsley Road to the common boundary of Nos. 104 and 106 Kingsley Road</p> <p>(v) from the common boundary of Nos. 104 and 106 Kingsley Road to a point 2 metres north-west of the common boundary of Nos. 184 and 186 Kingsley Road</p> <p>(vi) From a point 2 metres north-west of the common boundary of Nos. 184 and 186 Kingsley Road to a point in line with the party wall of 137 and 139 Kingsley Road opposite</p> <p>(vi) from a point 2 metres north-west of the common boundary of Nos. 184 and 186 Kingsley Road to a point 0.5 metre north-east of a point opposite the party wall of Nos. 141/143 Kingsley Road</p> <p>(vii) From a point 20.8 8 metres north west of the north western kerbline of Denbigh Road to a point 3.5 metres north west</p> <p>(viii) From a point 1.3 metres south east of the party wall of 202 and 204 Kingsley Road to a point 3.1 metres south east of the party wall of 216 and 218 Kingsley Road</p> <p>(ix) From a point 1.9 metres south north west of the party wall of 216 and 218 Kingsley Road to a point 4 metres south east of the party wall of 220 and 222 Kingsley Road</p> <p>(x) From a point 4 metres south east of the party wall of 222 and 224 Kingsley Road to a point 4.3 metres south east of the party wall of 228 and 230 Kingsley Road</p>	<p>A</p> <p>A</p> <p>G</p> <p>A</p> <p>A</p> <p>A</p> <p>CC</p> <p>CC</p> <p>CC</p>

**SCHEDULE 1 (continued)**

1  Item Number	2  Street	3  Prescribed hours - see Schedule 3
312	Kingsley Road, Hounslow, (continued)	
	(xi) from a point 1.5 metres north-west of the common boundary of Nos. 228 and 230 Kingsley Road to the southern kerb-line of Spring Grove Road	A
	Lampton Park Road, Hounslow,	
	(a) west side,	
	(i) From the south western kerb line of Alexandra Road to a point 8.6 metres south west	A
	(ii) from a point 22 metres south of the northern wall of No. 42 Alexandra Road to a point 5 metres north of the party wall of Nos.5 and 7 Lampton Park Road	CC
	(iii) From a point 5 metres south west of the party wall of Nos. 5 and 7 Lampton Park Road to a point 13.6 metres south west	CC
	(iv) From a point 5 metres south west of the party wall of Nos. 9 and 11 Lampton Park Road to a point 13.2 metres south west	CC
	(v) From a point 5 metres south west of the party wall of Nos. 13 and 15 Lampton Park Road to a point 12.2 metres south west	CC
	(vi) From a point 4.5 metres south west of the party wall of Nos. 17 and 19 Lampton Park Road to a point 12 metres south west	CC
	(b) east side,	
	(i) From the south western kerb line of Alexandra Road to a point 6 metres south	A
	(ii) From a point 6 metres south of the southern kerbline of Alexandra Road (North west to south east arm) to a point in line with the party wall of 21 and 23 Lampton Park Road( including the turning head)	CC

**SCHEDULE 1 (continued)**

1  Item Number	2  Street	3  Prescribed hours - see Schedule 3
313	<p>Lampton Road, Hounslow,</p> <p>(a) north-west side,</p> <p>    (i) from its junction with the north-west to south-east arm of Lampton Road to a point opposite the boundary wall of No. 246 and Nos.7 to 12 Lampton Court, Lampton Road</p> <p>    (ii) from a point 8.0 metres south-west of the north-eastern building line of No. 177 Lampton Road to the south-western kerb-line of Clovelly Road</p> <p>    (iii) from the south-western kerb-line of Clovelly Road to a point 10 metres north of the northern kerb-line of Concorde Close</p> <p>(b) west side,</p> <p>    (i) from a point 10 metres north of the northern kerb-line of Concorde Close to a point 14.5 metres north-west of the north-western kerb-line of the access to Yates Wine Lodge, No.1 Bath Road, Hounslow.</p> <p>    (ii) from a point 1.5 metres north-west of the north-western kerb-line of the access to Yates Wine Lodge, No.1 Bath Road, Hounslow to a point opposite 3.8 metres south-east of the north-western building line of No. 4 Lampton Road</p> <p>    (iii) from a point 14.0 metres south-east of the north-western building line of No. 4 Lampton Road to its junction with Bath Road, Hounslow and High Street, Hounslow</p> <p>(c) east side,</p> <p>    (i) from its junction with Bath Road and High Street, Hounslow to a point 27.0 metres north of the northern building line of No. 4 Lampton Road</p> <p>    (ii) from a point 40.2 metres north of the northern building line of No. 4 Lampton Road to a point 10 metres north of the northern kerb-line of Concorde Close</p>	<p>A</p> <p>A</p> <p>G</p> <p>A</p> <p>A</p> <p>A</p> <p>A</p> <p>A</p>

**SCHEDULE 1 (continued)**

1  Item Number	2  Street	3  Prescribed hours - see Schedule 3
	<p>Lampton Road, Hounslow, (continued)</p> <p>(iii) from a point 10 metres north of the northern kerb-line of Concorde Close to a point 15 metres south west of the south western kerbline of Alexandra Road</p> <p>(iv) From the south western kerbline of Alexandra Road to a point 15 metres south west</p> <p>(d) south-east side,</p> <p>(i) from a point 10 metres north of the northern kerb-line of Concorde Close to a point opposite the party wall of Nos. 99/101 Lampton Road</p> <p>(ii) from a point opposite the party wall of Nos. 99/101 Lampton Road to point in line with the common boundary of Nos. 101/103 Lampton Road</p> <p>(iii) From a point in line with the party wall of Nos.103/105 Lampton Road to a point in line with the party wall of Nos.105/107 Lampton Road</p> <p>(iv) from a point in line with the party wall of Nos.117/119 Lampton Road to a point in line with the party wall of Nos.121/123 Lampton Road</p> <p>(v) from a point opposite the boundary wall of Nos.121/123 Lampton Road to a point 3.0 metres south-west of the boundary wall of Nos. 125/127 Lampton Road</p> <p>(vi) from a point 3.0 metres north-east of the boundary wall of Nos. 125/127 Lampton Road to a point 3.0 metres south-west of the boundary wall of Nos. 129/131 Lampton Road</p> <p>(vii) from a point 3.0 metres north-east of a point opposite the boundary wall of Nos.129/131 Lampton Road to a point 16.5 metres north-east of the northern kerb-line of Brookwood Road</p>	<p>G</p> <p>A</p> <p>G</p> <p>A</p> <p>G</p> <p>A</p> <p>G</p> <p>G</p> <p>A</p>

**SCHEDULE 1 (continued)**

1  Item Number	2  Street	3  Prescribed hours - see Schedule 3
	<p>Lampton Road, Hounslow, (continued)</p> <p>(viii) from a point 16.5 metres north-east of the northern kerb-line of Brookwood Road to a point 10.0 metres south-west of the south-western kerb-line of Highlands Close</p> <p>(ix) from a point 10.0 metres south-west of the south-western kerb-line of Highlands Close to its junction with the north-west to south-east arm of Lampton Road</p> <p>(e) south-west side, (i) from a point 3.0 metres south-east of the extended south-eastern building line of Lampton House, Lampton Road to its junction with the north-west to south-east arm of Lampton Road</p> <p>(f) north-east side, (i) from a point 3.0 metres north-west of a point opposite the extended south-eastern building line of Lampton House, Lampton Road to its junction with Spring Grove Road.</p>	<p>G</p> <p>A</p> <p>A</p> <p>A</p>

**SCHEDULE 1 (continued)**

1  Item Number	2  Street	3  Prescribed hours - see Schedule 3
315	<p>Lansdowne Road, Hounslow,</p> <p>(a) both side,</p> <p>    (i) from the eastern kerbline of Montague Road eastwards for a distance of 5 metres</p> <p>(b) north side,</p> <p>    (i) From a point 2.4 metres south west of the party wall of Nos. 2 and 4 Lansdowne Road to a point 6.6 metres south west</p> <p>    (ii) from the western kerbline of the north to south arm of Alexandra Road south-eastwards for a distance of 10.5 metres</p> <p>(c) south side,</p> <p>    (i) From a point 0.6 metres north east of the south western flank wall of No.1 Lansdowne Road to a point 7.7 metres south west</p> <p>    (ii) from the western kerbline of the north to south arm of Alexandra Road south-eastwards for a distance of 5 metres</p>	<p align="center">A</p> <p align="center">CC</p> <p align="center">A</p> <p align="center">CC</p> <p align="center">A</p>
333	<p>London Road, Isleworth</p> <p>(a) north-west side,</p> <p>    (ii) from a point 10.0 metres south-west of the south-western kerb-line of Richens Close to a point opposite the party wall of Nos. 773 and 775 London Road</p> <p>London Road, Isleworth, Hounslow</p> <p>    (iii) from a point 10.0 metres south-west of the south-western kerb-line of Richens Close to a point 1.5 north-east of the boundary wall of Nos. 564/566 London Road</p>	<p align="center">G</p> <p align="center">A</p>
366	<p>Montague Road, Hounslow,</p> <p>(a) south-west side,</p> <p>    (i) from a point 19.8 metres north-west of the north-western kerb-line of High Street, Hounslow to a point 2.0 metres north-west of the boundary wall of Nos. 36/38 Montague Road</p>	<p align="center">A</p>

**SCHEDULE 1 (continued)**

1  Item Number	2  Street	3  Prescribed hours - see Schedule 3
	<p>Montague Road, Hounslow, (continued)</p> <p>(ii) From the party wall of Nos.54 and 56 Montague Road to a point 8.7 metres south east</p> <p>(iii) from a point 5 metres north of the northern kerbline of Queens Road to a point 9 metres south of the southern kerbline of Queens Road</p> <p>(iv) From a point 0.5 metres south east of the party wall of Nos.53 and 55 Montague Road to a point 7.2 metres north west</p> <p>(v) from a point 21.0 metres north west of the southern building line of No. 2 Queen's Road, north-westwards to the north-westernmost extremity of Montague Road</p> <p>(b) north-east side,</p> <p>(i) from a point 16.0 metres south-east of the south-eastern kerb-line of York Road, south-eastwards to a point 19.8 metres north-west of the north-western kerb-line of High Street, Hounslow - including the turning head area fronting the emergency access gate which leads into High Street.</p> <p>(ii) from a point 4.0 metres south-east of the south-eastern kerb-line of York Road, north-westwards to a point opposite the south-eastern building line of No. 11 Montague Road.</p> <p>(iii) from a point opposite the south-eastern building line of No. 11 Montague Road to a point 21.0 metres south-east of the south-eastern kerb-line of Balfour Road</p> <p>(iv) from a point 9.0 metres south-east of the south-eastern kerb-line of Balfour Road to a point 2.0 metres north-west of a point opposite the boundary wall of Nos. 36/38 Montague Road</p>	<p></p> <p>CC</p> <p>A</p> <p>CC</p> <p>CC</p> <p></p> <p>A</p> <p>A</p> <p>CC</p> <p>A</p>

**SCHEDULE 1 (continued)**

1  Item Number	2  Street	3  Prescribed hours - see Schedule 3
369	Montague Road, Hounslow, (continued)	
	(v) From a point in line with party wall of Nos.19/21 Montague Road to a point 3 metres south east of the party wall of Nos.27/29 Montague Road.	CC
	(vi) From a point 1 metre south east of the party wall of 35 and 37 Montague Road to a point 23.4 metres south east	CC
	(vii) from a point 7 metres north west of the northern kerbline of Lansdowne Road to a point 4 metres south east of the southern kerbline of Lansdowne Road	A
	(viii) From a point 1 metre south east of the party wall of Nos. 53 and 55 Montague Road to a point 4.5 metres south east	CC
	(ix) from a point 0.5 metres south-east of the boundary wall of Nos. 55/57 Montague Road to the north-westernmost extremity of Montague Road.	CC
	Myrtle Road, Hounslow,	
	(a) north-west side,	
	(i) from the south-western kerb-line of Kingsley Road to a point 11.7 metres south-west of that kerb-line	A
	(ii) From a point 2.5 metres north west of the party wall of Nos.1 and 3 Myrtle Avenue to a point 4.1 metres north west	CC
	(iii) between a point 5 metres south-west of a point in line with the north-eastern wall of No.121 Myrtle Road, Hounslow and the south-western kerb-line of Myrtle Road, Hounslow	A
	(b) south-east side,	
	(i) from the south-western kerb-line of Kingsley Road to a point 9.3 metres south-west of that kerb-line	A



**SCHEDULE 1 (continued)**

1  Item Number	2  Street	3  Prescribed hours - see Schedule 3
380	Myrtle Road, Hounslow, (continued)	
	(ii) From a point 2 metres north east of the party wall of 2 and 4 Myrtle Road to a point 15.6 metres north east	CC
	(iii) From a point 8.5 metres south west of the party wall of Nos 94 and 96 Myrtle Road to a point 18.5 metres south east	CC
	(iv) from a point 2 metres south-west of a point in line with the party wall of Nos.110 and 112 Myrtle Road, Hounslow to the south-western kerb-line of Myrtle Road, Hounslow	A
	(c) south-west side,	
	(i) between the north-western kerb-line of Myrtle Road, Hounslow and the south-eastern kerb-line of Myrtle Road, Hounslow	A
	North Drive, Hounslow,	
	(a) south-west side,	
	(i) from the north-western kerblines of London Road north-westward for a distance of 11.8 metres	A
	(ii) from a point 5.0 metres south-east of the south-eastern boundary of No. 692b North Drive to a point opposite the south-eastern kerb-line of Dominion Close	A
	(iii) from a point opposite the south-eastern kerb-line of Dominion Close to a point 1.0 metres south-east of the party wall of Nos. 2&4 North Drive	CC
	(iv) from a point 4.7 metres north-west of the party wall of Nos. 2&4 North Drive to the common boundary of Nos. 8 & 10 North Drive	CC
	(v) from a point 5.9 metres north-west of the common boundary of Nos. 8 & 10 North Drive to a point 0.3 metres north-west of the common boundary of Nos. 12&14 North Drive	CC

**SCHEDULE 1 (continued)**

1  Item Number	2  Street	3  Prescribed hours - see Schedule 3
	<p>North Drive, Hounslow, (continued)</p> <p>(vi) from a point 0.8 metres south-east of the party wall of Nos. 14&amp;16 North Drive to a point 0.9 metres south-east of the common boundary of Nos. 16&amp;18 North Drive</p> <p>(vii) from a point 1.2 metres north-west of the party wall of Nos. 18&amp;20 North Drive to a point 6.0 metres south-east of the party wall of Nos. 22&amp;24 North Drive</p> <p>(viii) from the party wall of Nos. 22&amp;24 North Drive to a point 0.8 metres north-west of the common boundary of Nos. 24&amp;26 North Drive</p> <p>(ix) from a point 3.2 metres north-west of the common boundary of Nos. 28&amp;30 North Drive to a point 1.2 metres south-east of the party wall of Nos. 38&amp;40 North Drive</p> <p>(x) from a point 9.0 metres north-west of the party wall of Nos. 38&amp;40 North Drive to a point in line with the party wall of Nos. 58&amp;60 North Drive</p> <p>(a) north-west side,</p> <p>(xi) from the north-eastern boundary of Nos. 60 North Drive to a point 1.0 metre north-east of the south-western boundary of No. 66 North Drive</p> <p>(xii) from a point 7.0 metres north-east of the common boundary of Nos. 72&amp;74 North Drive to a point 4.4 metres south-east of the party wall of Nos. 82&amp;84 North Drive</p> <p>(xiii) from a point 1.2 metres north-west of the party wall of Nos. 82&amp;84 North Drive to the party wall of Nos. 86&amp;88 North Drive</p> <p>(xiv) from a point 5.2 metres north-west of the party wall of Nos. 86&amp;88 North Drive to the party wall of Nos. 90&amp;92 North Drive</p> <p>(xv) from a point 5.2 metres north-west of the party wall of Nos. 90&amp;92 North Drive to the northern extremity of North Drive</p>	<p>CC</p> <p>CC</p> <p>CC</p> <p>CC</p> <p>CC</p> <p>CC</p> <p>CC</p> <p>CC</p> <p>CC</p> <p>CC</p>

**SCHEDULE 1 (continued)**

1  Item Number	2  Street	3  Prescribed hours - see Schedule 3
	<p>North Drive, Hounslow, (continued)</p> <p>(b) south-east side,</p> <p>(i) From the north western kerbline of London Road to a point 13 metres north west</p> <p>(ii) from the south-eastern boundary of No. 692b North Drive south-eastward for a distance of 12.5 metres</p> <p>(iii) from a point 1.8 metres south-east of the party wall of Nos. 5&amp;7 North Drive to a point 11.5 metres south-east of the south-eastern kerb-line of Dominion Close</p> <p>(iv) from a point 1.9 metres south-east of the party wall of Nos. 9&amp;11 North Drive to a point 4.4 metres north-west of the party wall of Nos. 5&amp;7 North Drive</p> <p>(v) from a point 0.6 metres south-east of a point opposite the party wall of Nos. 14&amp;16 North Drive to a point 3.4 metres north-west of the party wall of Nos. 9&amp;11 North Drive</p> <p>(vi) from a point 10 metres north of the northern kerbline of The Drive to a point 10 metres south of the southern kerbline of The Drive</p> <p>(vii) from a point 3.5 metres south-east of the party wall of Nos. 25&amp;27 North Drive to a point 3.6 metres north-west of the party wall of Nos. 21&amp;23 North Drive</p> <p>(viii) from a point 2.7 metres south-east of the party wall of Nos. 29&amp;31 North Drive to a point 2.5 metres north-west of the party wall of Nos. 25&amp;27 North Drive</p> <p>(ix) from a point 7.6 metres south-east of a point opposite the party wall of Nos. 46&amp;48 North Drive to a point 2.7 metres south-east of the party wall of Nos. 29&amp;31 North Drive</p>	<p></p> <p>A</p> <p>CC</p> <p>A</p> <p>CC</p> <p>CC</p> <p>A</p> <p>CC</p> <p>CC</p> <p>CC</p>

**SCHEDULE 1 (continued)**

1  Item Number	2  Street	3  Prescribed hours - see Schedule 3
425	North Drive, Hounslow, (continued)	
	(x) from a point 4.2 metres south-west of a point opposite the party wall of Nos. 50&52 North Drive to a point 5.2 metres north-east of a point opposite the party wall of Nos. 46&48 North Drive	CC
	(xi) from a point 4.7 metres south-west of the common boundary of No. 39&41 North Drive to a point 5.2 metres south-west of the party wall of Nos. 37&39 North Drive	CC
	(xii) From a point in line with the party wall of Nos. 45 and 47 North Drive to a point 2.8 metres south west	CC
	(xiii) from a point 1.2 metres south-west of the common boundary of Nos. 72&74 North Drive to a point 6.5 metres north east of the boundary wall of No. 45 and 47 North Drive	CC
	(xiv) from a point 6.8 metres south of a point opposite the common boundary of No. 80&82 North Drive to a point 3.8 metres south of the party wall of Nos. 57&59 North Drive	CC
	(xv) From a point opposite the common boundary of No. 80&82 North Drive to a point 1.5 metres north-west of the common boundary of Nos. 67&69 North Drive	CC
	(xvi) from the northern extremity of North Drive to a point 2.4 metres south-east of the party wall of Nos. 73&75 North Drive	CC
	Prince Regent Road, Hounslow, (a) north-east & north-west side,	
	(i) From its junction with Alexandra Road to a point 17 metres north-east of the south-western wall of The Blenheim Centre	A
	(ii) From a point 41 metres north-east of the south-western wall of The Blenheim Centre to its junction with Cecil Road	A

**SCHEDULE 1 (continued)**

1  Item Number	2  Street	3  Prescribed hours - see Schedule 3
	<p>Prince Regent Road, Hounslow, (continued)</p> <p>(b) south-east &amp; south-west side,</p> <p>(i) From its junction with Alexandra Road to a point 64.5 metres north-west of the extended north-western kerblines of Matisse Road</p> <p>(ii) from a point 18.5m north-west of the extended north-western kerblines of Matisse Road to its junction with Cecil Road</p> <p>426 Saddlers Place, Hounslow,</p> <p>(a) both side,</p> <p>(i) from a point 8.5 metres south-east of the south-eastern kerb-line of the north-east to south-west arm of Prince Regent Road to the south-eastern extremity of Saddlers Place, Hounslow</p> <p>(ii) from the south-eastern kerb-line of the north-east to south-west arm of Prince Regent Road, south-eastwards for a distance of 8.5 metres</p> <p>435 Queens Road, Hounslow,</p> <p>(a) north side,</p> <p>(i) from its junction with Lampton Road to a point 10 metres east of the eastern kerb-line of Lampton Road</p> <p>(ii) from a point 29.5 metres west of the common boundary of Nos. 16/18 Queens Road to a point 17.5 metres west of that boundary</p> <p>(iii) from a point 3 metres east of the common boundary of Nos. 12/14 Queens Road to a point 3 metres west of the common boundary of Nos. 6/8 Queens Road</p> <p>(iv) from the western kerblines of Montague Road to a point 2 metres south west of the party wall of Nos. 2 and 4 Queens Road</p> <p>(b) south side,</p> <p>(i) From the western kerblines of Montague Road westwards for a distance of 9 metres</p>	<p></p> <p>A</p> <p>A</p> <p>A</p> <p>A</p> <p></p> <p>A</p> <p>CC</p> <p>CC</p> <p>A</p> <p></p> <p>A</p>

**SCHEDULE 1 (continued)**

1  Item Number	2  Street	3  Prescribed hours - see Schedule 3
488	Queens Road, Hounslow, (continued)	
	(ii) from a point 1 metre west of a point opposite the common boundary of Nos. 14/16 Queens Road to a point 10 metres west of a point opposite the common boundary of Nos. 16/18 Queens Road	CC
	(iii) from a point 16 metres west of a point opposite the common boundary of Nos. 16/18 Queens Road to a point 24 metres west of that boundary	CC
	(iv) from a point 22 metres east of the eastern kerb-line of Lampton Road to its junction with Lampton Road	A
	Spring Grove Road, Hounslow, (a) north-east side,	
	(i) From a point 5.0 metres north-west of the boundary wall of Nos.6/8 Spring Grove Road North west to a point in line with the party wall of 2 Spring Grove Road and 1 Jersey Road	A
	(ii) From a point 4 metres north west of the party wall of 14 and 16 Spring Grove Road to a point in line with the south eastern flank wall of 12 Spring Grove Road	CC
	(iii) From a point 0.5 metres south east of 18 and 20 Spring Grove Road to a point 4.1 metres north west of the party wall of 22 and 24 Spring Grove Road	CC
	(iv) From a point opposite the north-western wall of No. 20a Spring Grove Road a point 7.7 metres south east of 18 and 20 Spring Grove Road	CC
	(v) from the party wall of Nos. 36 and 38 Spring Grove Road to the common boundary of Nos. 54 and 56 Spring Grove Road	A
	(vi) from a point of the common boundary of Nos. 54/56 Spring Grove Road to a point 4.7 metres east of the common boundary of Nos. 54/56a Spring Grove Road	CC

**SCHEDULE 1 (continued)**

1  Item Number	2  Street	3  Prescribed hours - see Schedule 3
	<p>Spring Grove Road, Hounslow, (continued)</p> <p>(vii) from a point 11.7 metres east of the common boundary of Nos. 54/56A Spring Grove Road to a point 1.0 metres east of the party wall of Nos. 60/62 Spring Grove Road</p> <p>(viii) from a point 6.4 metres east of the party wall of Nos. 60/62 Spring Grove Road to a point 1.5 metres east of the party wall of Nos. 70/72 Spring Grove Road</p> <p>(ix) from a point 11.5 metres east of the party wall of Nos. 70/72 Spring Grove Road to a point 1.4 metres west of the party wall of Nos. 76/78 Spring Grove Road</p> <p>(x) from the common boundary of Nos. 78/80 Spring Grove Road to the party wall of Nos. 84/86 Spring Grove Road</p> <p>(xi) from the common boundary of 94/96 Spring Grove Road to the party wall of Nos. 96/98 Spring Grove Road</p> <p>(xii) from the party wall of Nos. 110/112 Spring Grove Road to the party wall of Nos. 120/122 Spring Grove Road</p> <p>(xiii) From the party wall of Nos. 120 / 122 Spring Grove Road to the common boundary of Nos. 130/132 Spring Grove Road</p> <p>(xiv) from a point 3.2 metres south-east of the common boundary of Nos. 138/140 Spring Grove Road to a point 10.8 metres north-east of the common boundary of Nos. 146/148 Spring Grove Road</p> <p>(xv) from a point 4.3 metres north-west of the common boundary of Nos. 146/148 Spring Grove Road to the common boundary of Nos. 146/148 Spring Grove Road</p> <p>(xvi) from a point 9.8 metres south-east of the common boundary of Nos. 146/148 Spring Grove Road to a point 3.2 metres north-west of the party wall of Nos. 152/154 Spring Grove Road</p>	<p>CC</p> <p>CC</p> <p>A</p> <p>CC</p> <p>CC</p> <p>A</p> <p>CC</p> <p>CC</p> <p>CC</p> <p>CC</p>

**SCHEDULE 1 (continued)**

1  Item Number	2  Street	3  Prescribed hours - see Schedule 3
	<p>Spring Grove Road, Hounslow, (continued)</p> <p>(xvii) from a point 3.3 metres south-east of the party wall of Nos. 152/154 Spring Grove Road to the common boundary of Nos. 154/156 Spring Grove Road</p> <p>(xviii) from the party wall of Nos. 156/158 Spring Grove Road to a point 0.9 metres north-east of the common boundary of Nos. 158/160 Spring Grove Road</p> <p>(xix) From the north western kerbline of Gresham Road to a point 16.5 metres north-west</p> <p>(xx) From a point 4.6 metres east of the common boundary of Nos. 178 and 180 Spring Grove Road to the north-eastern kerbline of Gresham Road</p> <p>(xxi) From a point 4.6 metres east of the common boundary of Nos. 182 and 184 Spring Grove Road to a point 4.5 metres west of that common boundary</p> <p>(xxii) From a point 6 metres east of the common boundary of Nos. 186 and 188 Spring Grove Road to a point 5.5 metres west of that common boundary</p> <p>(xxiii) From a point 4.2 metres east of the party wall of Nos. 190 and 192 Spring Grove Road to a point 4.3 metres west of that party wall</p> <p>(xxiv) From a point 4.1 metres east of the common boundary of Nos. 194 and 196 Spring Grove Road to a point 4.2 metres west of that common boundary</p> <p>(xxv) From a point 1 metre east of the party wall of Nos. 198 and 200 Spring Grove Road to a point 4.6 metres west of that party wall</p>	<p>CC</p> <p>CC</p> <p>A</p> <p>A</p> <p>YY</p> <p>YY</p> <p>YY</p> <p>YY</p> <p>YY</p>



**SCHEDULE 1 (continued)**

1  Item Number	2  Street	3  Prescribed hours - see Schedule 3
	<p>Spring Grove Road, Hounslow, (continued)</p> <p>(xxvi) from a point 4 metres west of the common boundary of Nos. 202 and 204 Spring Grove Road to a point 4.5 metres west of the common boundary of Nos. 200 and 202 Spring Grove Road</p> <p>(xxvii) From a point 5 metres east of the party wall of Nos. 204 and 206 Spring Grove Road to a point 8.4 metres east of the common boundary of Nos. 202 and 204 Spring Grove Road</p> <p>(xxviii) From a point 1 metre east of the common boundary of Nos. 208 and 210 Spring Grove Road to a point 4.3 metres east of the common boundary of Nos. 206 and 208 Spring Grove Road</p> <p>(xxix) from a point 4 metres west of the common boundary of Nos. 210 and 212 Spring Grove Road to a point 8.5 metres east of the common boundary of Nos 208 and 210 Spring Grove Road</p> <p>Spring Grove Road, Isleworth, Hounslow</p> <p>(xxx) From a point 1.5 metres east of the common boundary of No. 212a Spring Grove Road and No. 2 Eversley Crescent to a point 5 metres west of the common boundary of Nos. 212 and 212a Spring Grove Road</p> <p>(xxxi) From a point 8 metres east of the eastern kerbline of Eversley Crescent to a point 16 metres west of the western kerbline of Eversley Crescent</p> <p>(xxxii) From a point 5.5 metres east of the eastern property boundary of No. 214 Spring Grove Road to a point 5 metres west of that boundary</p> <p>(xxxiii) From a point 27.9 metres west of the western kerbline of Witham Road to a point 5.5 metres east of the eastern property boundary of No. 214 Spring Grove Road</p>	<p>YY</p> <p>YY</p> <p>YY</p> <p>YY</p> <p></p> <p>YY</p> <p>A</p> <p>YY</p> <p>A</p>

**SCHEDULE 1 (continued)**

1  Item Number	2  Street	3  Prescribed hours - see Schedule 3
	<p>Spring Grove Road, Isleworth, Hounslow (continued)</p> <p>(xxxiv) From a point 13 metres east of the eastern kerbline of Witham Road to a point 17 metres west of the western kerbline of Witham Road</p> <p>(xxxv) From a point 1 metre east of the common boundary of No. 224 Spring Grove Road and No. 1 Witham Road westwards for a distance of 7 metres</p> <p>(xxxvi) from a point 20 metres north-west of the common boundary of No. 233 Spring Grove Road and No. 1 Clifton Road to a point 1.5 metres west of the common boundary of No. 54 Thornbury Road and No. 226 Spring Grove Road</p> <p>(xxxvii) from a point 2.0 metres north-west of a point opposite the common boundary of No. 233 Spring Grove Road, Isleworth to a point 10 metres north-west of the south-eastern wall of flat 7, 14 and 19, No. 520 Fire Station Flats, London Road</p> <p>(xxxviii) from a point 10 metres north-west of a point opposite the south-eastern wall of flat 7, 14 and 19, No. 520 Fire Station Flats, London Road to its junction with London Road, Isleworth</p> <p>Spring Grove Road, Hounslow, (b) south-west side, (XL) From a point opposite the common boundary of Nos. 54 and 56 Spring Grove Road north west to its junction with Lampton Road</p> <p>Spring Grove Road, Isleworth, Hounslow (b) south-west side, (i) from the north-west kerb-line of London Road to a point 18.0 metres south-east of the common boundary of No.233 Spring Grove Road and No.1 Clifton Road</p>	<p>A</p> <p>YY</p> <p>A</p> <p>G</p> <p>A</p> <p>A</p> <p>A</p>

**SCHEDULE 1 (continued)**

1  Item Number	2  Street	3  Prescribed hours - see Schedule 3
	<p>Spring Grove Road, Isleworth, Hounslow (continued)</p> <p>(ii) from a point 0.5 metres south-east of the common boundary of No.233 Spring Grove Road and No.1 Clifton Road to a point 6.0 metres south-east of the common boundary of No.233 Spring Grove Road and No.1 Clifton Road</p> <p>(iii) from a point 21.0 metres north-west of the of the common boundary of No.233 Spring Grove Road and No.1 Clifton Road to a point 5.4 metres north-west of the north-western kerb-line of Villiers Road</p> <p>(iv) from the party wall of Nos. 215 &amp; 217 Spring Grove Road north-westward for a distance of 13.0 metres</p> <p>(v) from a point 0.5 metres south-east of the common boundary of Nos. 213 &amp; 215 Spring Grove Road north-westward for a distance of 12.3 metres</p> <p>(vi) from a point 27.0 metres south-east of the south-eastern kerb-line of Thornbury Road to the junction with Thornbury Road</p> <p>(vii) From the north-western kerblines of Thornbury Road to a point 0.7 metres west of the south-eastern property boundary of No. 209 Spring Grove Road</p> <p>(viii) From a point 0.7 metres west of the south-eastern property boundary of No. 209 Spring Grove Road to a point 8 metres west of the common boundary of Nos. 207 and 209 Spring Grove Road</p> <p>(ix) From a point 5.3 metres west of the common boundary of Nos. 205 and 207 Spring Grove Road to a point 1.3 metres east of the common boundary of Nos. 203 and 205 Spring Grove Road</p> <p>(x) From a point 1.3 metres east of the common boundary of Nos. 203 and 205 Spring Grove Road to a point 14.5 metres west of the western kerblines of The Drive</p>	<p>PP</p> <p>A</p> <p>PP</p> <p>PP</p> <p>PP</p> <p>A</p> <p>YY</p> <p>YY</p> <p>A</p>

**SCHEDULE 1 (continued)**

1  Item Number	2  Street	3  Prescribed hours - see Schedule 3
	<p>Spring Grove Road, Isleworth, Hounslow (continued)</p> <p>(xi) From a point 5.1 metres east of the common boundary of Nos. 197 and 199 Spring Grove Road to a point 1 metre west of that boundary</p> <p>(xii) From a point 4.5 metres east of the common boundary of Nos. 195 and 197 Spring Grove Road to a point 4.5 metres west of that boundary</p> <p>(xiii) From a point 5 metres east of the eastern property boundary of No. 191 Spring Grove Road to a point 5.5 metres west of that property boundary</p> <p>(xiv) From a point 1 metre east of the common boundary of Nos. 189 and 191 Spring Grove Road to a point 4.5 metres west of that common boundary</p> <p>(xv) From a point 5 metres east of the common boundary of No. 187 Spring Grove Road and No.59 Worton Gardens to a point 8 metres west of the western kerblines of Worton Gardens</p> <p>(xvi) From a point 5.5 metres east of the party wall of Nos. 210 and 212 Spring Grove Road to a point 75 metres west of the western kerblines of Herbert Place</p> <p>(xvii) From a point 2.5 metres east of a point opposite the party wall of Nos. 202 and 204 Spring Grove Road westwards for a distance of 6 metres</p> <p>(xviii) from a point 7.3 metres north-west of the north-western kerb-line of Kingsley Avenue to a point 1.9 metres south-east of the common boundary numbers 149/151 Spring Grove Road</p> <p>(xviii) From a point 1.3 metres east of the western flank wall of No. 177/179 Spring Grove Road to a point 6.5 metres west of that wall</p>	<p></p> <p>YY</p> <p>YY</p> <p>A</p> <p>YY</p> <p>A</p> <p>A</p> <p>YY</p> <p>CC</p> <p>A</p>

**SCHEDULE 1 (continued)**

1  Item Number	2  Street	3  Prescribed hours - see Schedule 3
	<p>Spring Grove Road, Isleworth, Hounslow (continued)</p> <p>(xix) from a point 5 metres east of the common boundary of Nos 190 &amp; 192 Spring Grove Road to a point 2.0 metres west of the common boundary of Nos 190 &amp; 192 Spring Grove Road</p> <p>(xx) from the common boundary of Nos 186 &amp; 188 Spring Grove Road to a point 10 metres west of the western kerbline of Worton Way</p> <p>(xxi) From a point 6 metres east of the common boundary of No. 167a Spring Grove Road and No. 106 Worton to a point 3,3 metres west of that boundary</p> <p>(xxii) From a point 3.3 metres west of the common boundary of Nos. 167a Spring Grove Road and No. 106 Worton Way to a point 9 metres west of the western property boundary of No. 167a Spring Grove Road</p> <p>(xxiii) From a point 2.6 metres south-east of the south-eastern flank wall of No. 165 Spring Grove Road to a point 7.0 metres north-west of the south-eastern flank wall of Nos. 165 Spring Grove Road</p> <p>(xxiv) From a point 13.6 metres north-west of the south-eastern flank wall of Nos. 165 Spring Grove Road to a point to a point 1.5 metres north-west of the south-eastern flank wall of No. 161 Spring Grove Road</p> <p>(xxv) From a point 14.5 metres north-west of the south-eastern flank wall of Nos. 161 Spring Grove Road to a point 1.5 metres north-west of the south-eastern flank wall of No. 155 Spring Grove Road</p> <p>(xxvi) from a point 8.1 metres north-west of the south-eastern flank wall of No. 155 Spring Grove Road, north-westwards for a distance of 3.8metres</p> <p>(xxvii) from a 38.0 metres south-east of the south-eastern kerb-line of Kingsley Avenue to a point 7.3 metres north-west of the north-western kerb-line of Kingsley Avenue</p>	<p>YY</p> <p>A</p> <p>YY</p> <p>A</p> <p>CC</p> <p>CC</p> <p>CC</p> <p>CC</p> <p>A</p>

**SCHEDULE 1 (continued)**

1  Item Number	2  Street	3  Prescribed hours - see Schedule 3
	<p>Spring Grove Road, Isleworth, Hounslow (continued)</p> <p>(xxix) from a point 3.7 metres north-west of the party wall of Nos. 149/151 Spring Grove Road to a point 1.2 metres south-east of the party wall of Nos. 143/145 Spring Grove Road</p> <p>(xxx) From a point 7.3 metres north-west of the party wall of Nos. 143/145 Spring Grove Road to a point 8.3 metres south-east of the party wall of Nos. 139/141 Spring Grove Road</p> <p>(xxxi) From a point 2.2 metres north-west of the common boundary numbers 139/141 Spring Grove Road to a point 4.3 metres south-east of the party wall of Nos. 135/137 Spring Grove Road</p> <p>(xxxii) from a point 1.2 metres north-east of the party wall of Nos. 135/137 Spring Grove Road to a point 2.1metres north-west of the common boundary of numbers 133/135 Spring Grove Road</p> <p>(xxxiii) from a point 9.6 metres north-west of the common boundary of Nos. 133/135 Spring Grove Road to a point 6.0 metre south-east of the common boundary of Nos. 125/127 Spring Grove Road</p> <p>(xxxiv) From a point 1 metre south-east of the common boundary of Nos. 125/127 Spring Grove Road to a point 11.5 metres south-east of the north-western flank wall of No. 123 Spring Grove Road</p> <p>(xxxv) from the north-western flank wall of No. 123 Spring Grove Road to a point 11.2 metres south-east of the common boundary of Nos. 117/119 Spring Grove Road</p> <p>(xxxvi) From a point 5.2 metres south-east of the common boundary of Nos. 117/119 Spring Grove Road to a point 13.2 metres south-east of the common boundary of Nos. 113/115 Spring Grove Road</p> <p>(xxxvii) From the common boundary of Nos. 113/115 Spring Grove Road to a point 4.5metres north-west of the common boundary of Nos. 113/115 Spring Grove Road</p>	<p>CC</p> <p>CC</p> <p>CC</p> <p>CC</p> <p>CC</p> <p>CC</p> <p>CC</p> <p>CC</p> <p>CC</p>

**SCHEDULE 1 (continued)**

1  Item Number	2  Street	3  Prescribed hours - see Schedule 3
517	Spring Grove Road, Isleworth, Hounslow (continued)	
	(xxxviii) From a point 10.5 metres north-west of the common boundary of Nos. 113/115 Spring Grove Road to a point 6.0 metres south-east of the common boundary of Nos. 107/109 Spring Grove Road	CC
	Spring Grove Road, Hounslow,	
	(xxxix) from the common boundary of Nos. 107/109 Spring Grove Road to the common boundary of Nos. 97/99 Spring Grove Road	CC
	Stirling Grove, Hounslow,	
	(a) both side,	
	(i) from the north-eastern kerb-line of Kingsley Road to a point 6.0 metres north-east of the north-eastern kerb-line of the London Transport Tube Station Car Park.	A
	(ii) from a point 6.0 metres north-east of the north-eastern kerb-line of the London Transport Tube Station Car Park so much as is public highway	CC
	522 Sunnycroft Road, Hounslow,	
	(a) north side,	
	(i) From the south eastern kerbline of Lampton Road to a point 9.8 metres south east	A
	(ii) From a point 13 metres north-west of the party wall of no. 2 and 4 Sunnycroft Road to a point 6 metres south east	CC
	(iii) From a point 0.5 metres north-west of the party wall of No.2 and 4 Sunnycroft Road to a point 7.5 metres south-east of the party wall of No.2 and 4 Sunnycroft Road	CC
	(iv) from a point 3 metres south-east of the common boundary of Nos. 4 and 6 Sunnycroft Road to a point 2.5 metres north-west of the common boundary of Nos. 8 and 10 Sunnycroft Road	CC

**SCHEDULE 1 (continued)**

1  Item Number	2  Street	3  Prescribed hours - see Schedule 3
	<p>Sunnycroft Road, Hounslow, (continued)</p> <p>(v) from a point 3.5 metres south-east of the common boundary of Nos. 8 and 10 Sunnycroft Road to a point 5.5 metres north-west of the common boundary of Nos. 12 and 14 Sunnycroft Road</p> <p>(vi) from the common boundary of Nos. 12 and 14 Sunnycroft Road to a point 2 metres north-west of the common boundary of Nos. 14 and 16 Sunnycroft Road</p> <p>(vii) from a point 3.5 metres north-east of the common boundary of Nos. 14 and 16 Sunnycroft Road to a point 3.5 metres south-west of the common boundary of Nos. 18 and 20 Sunnycroft Road</p> <p>(viii) from a point 3 metres north-east of the common boundary of Nos. 18 and 20 Sunnycroft Road to a point 3.5 metres south-west of the common boundary of Nos. 26 and 28 Sunnycroft Road</p> <p>(ix) from a point 6 metres north-east of the common boundary of Nos. 26 and 28 Sunnycroft Road to a point 1.5 metres north-east of the common boundary of Nos. 28 and 30 Sunnycroft Road</p> <p>(x) from a point 6.5 metres north-east of the common boundary of Nos. 28 and 30 Sunnycroft Road to a point 4.5 metres south-west of the common boundary of Nos. 32 and 34 Sunnycroft Road</p> <p>(xi) from the common boundary of Nos. 32 and 34 Sunnycroft Road to a point 3 metres south-west of the common boundary of Nos. 38 and 40 Sunnycroft Road</p> <p>(xii) from a point 6 metres south-west of the common boundary of Nos. 40 and 42 Sunnycroft Road to a point 6 metres north-east of that boundary</p> <p>(xiii) from a point 3 metres north-east of the common boundary of Nos. 42 and 44 Sunnycroft Road to the south-western kerb-line of Elmsworth Avenue</p>	<p>CC</p> <p>CC</p> <p>CC</p> <p>CC</p> <p>CC</p> <p>CC</p> <p>CC</p> <p>CC</p> <p>A</p>



**SCHEDULE 1 (continued)**

1  Item Number	2  Street	3  Prescribed hours - see Schedule 3
	<p>Sunnycroft Road, Hounslow, (continued)</p> <p>(b) south side,</p> <p>(i) from the south-western kerb-line of Elmsworth Avenue to the common boundary of Nos. 55 and 57 Sunnycroft Road</p> <p>(ii) from the common boundary of Nos. 55 and 57 Sunnycroft Road to a point 3 metres north-east of the common boundary of Nos. 45 and 47 Sunnycroft Road</p> <p>(iii) from a point 2.5 metres south-west of the common boundary of Nos. 45 and 47 Sunnycroft Road to the common boundary of Nos. 41 and 43 Sunnycroft Road</p> <p>(iv) from a point 3 metres east of the common boundary of Nos. 29 and 31 Sunnycroft Road to the common boundary of Nos. 31 and 33 Sunnycroft Road</p> <p>(v) from a point 5.5 metres east of the common boundary of Nos. 25 and 27 Sunnycroft Road to a point 2.5 metres west of the common boundary of Nos. 29 and 31 Sunnycroft Road</p> <p>(vi) from a point 4.5 metres west of the common boundary of Nos. 25 and 27 Sunnycroft Road to a point 5.5 metres east of that boundary</p> <p>(vii) from a point 13.5 metres west of the common boundary of Nos. 25 and 27 Sunnycroft Road to a point 4.5 metres west of that boundary</p> <p>(viii) from a point 3.5 metres south-west of the common boundary of Nos. 21 and 23 Sunnycroft Road to a point 2 metres east of the common boundary of Nos. 17 and 19 Sunnycroft Road</p> <p>(ix) from a point 3.5 metres north-west of the common boundary of Nos. 1 and 3 Sunnycroft Road to a point 9.2 metres north-west</p>	<p></p> <p>A</p> <p>CC</p> <p>CC</p> <p>CC</p> <p>CC</p> <p>A</p> <p>CC</p> <p>CC</p> <p>CC</p>

**SCHEDULE 1 (continued)**

1  Item Number	2  Street	3  Prescribed hours - see Schedule 3
537	Sunnycroft Road, Hounslow, (continued)	
	(x) From the south eastern kerbline of Lampton Road to a point 10 metres south east	A
	Taunton Avenue, Hounslow, (a) both side,	
	(i) From the north eastern kerbline of Kingsley Road to a point 11 metres north east	A
	(b) north-west side,	
	(i) From a point 29 metres north east of the north eastern kerbline of Kingsley Road to a point 11 metres north east	CC
	(ii) From a point in line with the common boundary wall of Nos. 2 and 4 Taunton Avenue to a point 18.2 metres north east	CC
	(iii) From a point 1.5 metres south west of the party wall of Nos. 10 and 12 Taunton Avenue to a point 1 metre south west of the north western building line of No.38 Taunton Avenue	CC
	(iv) From a point 1.2 metres southwest of the party wall of Nos. 38 and 40 Taunton Avenue to a point 5.9 metres north east of the party wall of Nos. 38 and 40 Taunton Avenue	CC
	(v) From a point 5 metres north east of the party wall of Nos. 40 and 42 Taunton Avenue to a point 5.6 metres north east	CC
	(vi) From a point 6.2 metres north east of the north western wall of No.46 Taunton Avenue to a point 0.5 metres south west of the north western wall of No.50 Taunton Avenue	CC
	(vii) from a point opposite the south-western flank wall of No. 62 Taunton Avenue to its junction with Kingsley Avenue	CC

**SCHEDULE 1 (continued)**

1  Item Number	2  Street	3  Prescribed hours - see Schedule 3
	<p>Taunton Avenue, Hounslow, (continued)</p> <p>(c) south-east side,</p> <p>(i) From a point 28 metres north east of the north eastern kerbline of Kingsley Road to a point 18.3 metres north east</p> <p>(ii) From a point 1.7 metres north east of the party wall of Nos. 3 and 5 Taunton Avenue to a point 17.4 metres north east</p> <p>(iii) From a point 6 metres south west of the party wall of Nos. 13 and 15 Taunton Avenue to a point 18 metres north east of the party wall of Nos. 13 and 15 Taunton Avenue</p> <p>(iv) From a point 0.5 metres north east of the south western building line of No. 25 Taunton Avenue to a point 1.5 metres south west of the party wall of Nos. 31 and 33 Taunton Avenue</p> <p>(v) From a point 4 metres north east of the party wall of Nos. 33 and 35 Taunton Avenue to a point 4.2 metres north east</p> <p>(vi) From a point 1 metres south west of the party wall of Nos. 37 and 37 Taunton Avenue to a point 3.6 metres north east</p> <p>(vii) From a point 1 metre south west of the party wall of Nos. 41 and 43 Taunton Avenue to a point 14.5 metres north east</p> <p>(viii) From a point in line with the north eastern building line of No.51 Taunton Avenue to a point 10.2 metres north east</p> <p>(ix) From a point 4 metres north east of the party wall of Nos.61 and 63 Taunton Avenue to a point 5 metres north east</p> <p>(x) from the junction with Kingsley Avenue south-eastwards for a distance of 11.5 metres</p>	<p>CC</p> <p>CC</p> <p>CC</p> <p>CC</p> <p>CC</p> <p>CC</p> <p>CC</p> <p>CC</p> <p>CC</p> <p>A</p>

**SCHEDULE 1 (continued)**

1  Item Number	2  Street	3  Prescribed hours - see Schedule 3
540	<p>Tennyson Road, Hounslow,</p> <p>(a) both side,</p> <p>    (i) between the north-eastern kerb-line of Kingsley Road north-eastwards for a distance of 7.5m</p> <p>(b) north-west side,</p> <p>    (i) from a point 7.5 metres north-east of the north-eastern kerb-line of Kingsley Road to a point 8.0 metres south-west of the common boundary of Nos 2 and 4 Tennyson Road</p> <p>(c) south-east side,</p> <p>    (i) from a point 7.5 metres north-east of the north-eastern kerb-line of Kingsley Road north-eastwards for a distance of 11.0 metres</p> <p>    (ii) from the south-western kerb-line of Addison Avenue to a point 10.0m south-west of that kerb-line</p>	<p align="center">A</p> <p align="center">CC</p> <p align="center">CC</p> <p align="center">A</p>
543	<p>Thamesvale Close, Hounslow,</p> <p>(a) both side,</p> <p>    (i) (The east to west arm) from the western kerb-line of the north to south arm of Thamesvale Close westwards to the extent of the public highway including the turning head</p> <p>(b) west side,</p> <p>    (i) (North to south arm) from its junction with Lampton Road to a point 9 metres south of the northern most wall of No.17-36 Thamesvale Close</p> <p>    (ii) (North to south arm) from a point 9 metres south of the northern most wall of No.17-36 Thamesvale Close to its junction with the east to west arm of Thamesvale Close</p> <p>    (iii) (North to south arm) from its junction with Lampton Road to a point opposite the western kerb-line of the north to south arm of Thamesvale Close</p>	<p align="center">CC</p> <p align="center">A</p> <p align="center">CC</p> <p align="center">A</p>

**SCHEDULE 1 (continued)**

1  Item Number	2  Street	3  Prescribed hours - see Schedule 3
551	Thamesvale Close, Hounslow, (continued)	
	(c) east side, (i) (The north to south arm) from its southern most junction with Lampton Road to its northern most junction with Lampton Road.	A
	The Drive, Isleworth, Hounslow	
	(a) both side, (i) from the south-western kerb-line of Spring Grove Road to a point 5.8 metres north-east of the north-eastern wall of No.203 Spring Grove Road	A
	(b) east & south-east side,	
	(i) to a point 41.6 metres south of the southern kerb-line of Spring Grove Road to a point 4.5 metres north opposite the party wall of Nos. 3/5 Spring Grove Road	CC
	(ii) from a point 3.7 metres south of the party wall of Nos. 3/5 The Drive to a point 12.6 metres north of the southern flank wall of No. 4 The Drive	CC
	(iii) from a point 1.4 metres north of the southern wall flank wall of No. 4 The Drive to a point 1.3 metres south of the northern flank wall of No. 6 The Drive	CC
	(iv) from a point 10.3 metres south of the northern flank wall of No. 6 The Drive to a point 4.5 metres	CC
	(v) From a point 2.3 metres south of the party wall of Nos. 10 /12 The Drive to a point 9.2 metres north-east of the south-western flank wall of No. 28 The Drive	A
	(vi) From a point 1.8 metres north-west of the south-western flank wall of No. 28 The Drive to a point 3.0 metres north-east of the party wall of Nos. 30/32 The Drive	CC

**SCHEDULE 1 (continued)**

1  Item Number	2  Street	3  Prescribed hours - see Schedule 3
	<p>The Drive, Isleworth, Hounslow (continued)</p> <p>(vii) from a point 5.0 metres south-east of the party wall of Nos. 30/32 The Drive to a point 2.5 metres north-east of the party wall of Nos. 42/44 The Drive</p> <p>(viii) from a point 4.3 metres south-west of the party wall of Nos. 42/44 The Drive to a point 2.0 metres south-west of the north western flank wall of No. 46 The Drive</p> <p>(ix) from a point 6.8 metres south-west of the north-western flank wall of No. 46 The Drive to the common boundary of Nos. 48/50 The Drive</p> <p>(x) from a point 12.0 metres south-west of the common boundary of No. 48/50 The Drive to a point 10.6 metres north-east of the south-western flank wall of No. 56 The Drive</p> <p>(xi) From a point 1.0 metres north west, of the south-western flank wall of No. 56 The Drive to a point 2.6 metres north-east the north-eastern flank wall of No. 62 The Drive</p> <p>(xii) from a point 2.0 metres south-west of the north-eastern flank wall of No. 62 The Drive to the party wall of Nos. 62/64 The Drive</p> <p>(xiii) From a point 4.3 metres south-west of the party wall of Nos. 62/64 The Drive to a point 3.5 metres north-east of the party wall of Nos. 66/68 The Drive</p> <p>(xiv) From a point 3.7 metres south-east of the party wall of Nos. 66/68 The Drive to a point 9.3 metres north-east of the south-western flank wall of No. 72 The Drive</p> <p>(xv) from a point 0.7 metres north-east of the south-western flank wall of No. 72 The Drive to a point 4.5 metres north-east of the party wall of Nos. 74/76 The Drive</p>	<p>CC</p> <p>CC</p> <p>CC</p> <p>CC</p> <p>CC</p> <p>CC</p> <p>CC</p> <p>CC</p>

**SCHEDULE 1 (continued)**

1  Item Number	2  Street	3  Prescribed hours - see Schedule 3
	<p>The Drive, Isleworth, Hounslow (continued)</p> <p>(xvi) From a point 3.5 metres south-west of the party wall of Nos. 74/76 The Drive to a point 8.4 metres north-east of the south-western flank wall of No. 80 The Drive</p> <p>(xvii) From a point 1.9 metres north-east of the south western flank wall of No. 80 The Drive to a point 3.4 metres north-east of the party wall of Nos. 82/84 The Drive</p> <p>(xviii) From a point 2.8 metres south-west of the party wall of Nos. 82/84 The Drive to a point 2.0 metres south-west of the north-eastern flank wall of No. 86 The Drive</p> <p>(xix) from a point 6.5 metres south-west of the north-eastern flank wall of No. 86 The Drive to the south-western flank wall of No. 88 The Drive</p> <p>(xx) to a point 12.4 metres south-west of the south-western flank wall of No. 88 The Drive to a point 4.5 metres north-east of the party wall of Nos. 94/96 The Drive</p> <p>(xxi) From a point 4.9 metres south-east of the party wall of Nos. 94/96 The Drive to a point 20.5 metres north-east of the north-eastern kerb-line of Worton Way</p> <p>(xxii) from a point 11.3 metres west of the western kerblines of Worton Way to a point 16 metres north east of the eastern kerblines of Worton Way</p> <p>(xxiii) From a point 5.5 metres north east of the party wall of Nos. 100 and 102 The Drive to a point 6 metres south west of the party wall of Nos. 100 and 102 The Drive</p> <p>(xxiv) From a point 2.7 metres north east of the party wall of Nos. 104 and 106 to a point 5.9 metres south west of the party wall of Nos. 104 and 106</p>	<p>CC</p> <p>CC</p> <p>CC</p> <p>CC</p> <p>CC</p> <p>CC</p> <p>A</p> <p>CC</p> <p>CC</p>

**SCHEDULE 1 (continued)**

1  Item Number	2  Street	3  Prescribed hours - see Schedule 3
	<p>The Drive, Isleworth, Hounslow (continued)</p> <p>(xxv) From a point 3.6 metres south west of the party wall of Nos. 106 and 108 The Drive to a point 7.4 metres south west</p> <p>(xxvi) From a point 5 metres south west of the party wall Nos. 110 and 112 The Drive to a point 5.7 metres south west</p> <p>(xxvii) From a point 4.1 metres south west of the party wall of Nos 114 and 116 The Drive to a point 20.8 metres south west</p> <p>(xxviii) From a point 2.3 metres north east of the party wall of Nos. 124 and 126 The Drive to a point 6.5 metres south west</p> <p>(xxix) From a point 1.2 metres north east of the party wall of Nos. 128 and 130 The Drive to a point 4.8 metres south west of the party wall of Nos. 128 and 130 The Drive</p> <p>(xxx) from the eastern kerbline of North Drive to a point 3 metres south-west of the party wall of Nos. 130 and 132 The Drive</p> <p>(c) west &amp; north-west side,</p> <p>(i) From a point 12.3 metres north of the southern flank wall of No. 5 The Drive to a point 4metres north of the common boundary of numbers 1/3 The Drive</p> <p>(ii) from a point 1 metres south of the northern flank wall of No. 7 The Drive to a point 1.9 metres north of the southern flank wall of No. 5 The Drive</p> <p>(iii) from a point 12.0 metres north of the southern flank wall of No. 13 The Drive a point 12.0 metres south of the northern flank wall of No. 7 The Drive</p>	<p>CC</p> <p>CC</p> <p>CC</p> <p>CC</p> <p>CC</p> <p>A</p> <p>CC</p> <p>CC</p> <p>CC</p>



**SCHEDULE 1 (continued)**

1  Item Number	2  Street	3  Prescribed hours - see Schedule 3
	<p>The Drive, Isleworth, Hounslow (continued)</p> <p>(iv) from a point 1.0 metre south of the northern flank wall of No. 15 The Drive to the southern flank wall of No. 13 The Drive</p> <p>(v) From a point 6.3 metres north-east of the common boundary of No. 19/21 The Drive to a point 17.0 metre south-west of the northern flank wall of No. 15 The Drive</p> <p>(vi) from a point 8.4 metres north-east of the party wall of Nos. 31/33 The Drive to a point 8.3 metres south-west of the common boundary of No. 19/21 The Drive</p> <p>(vii) from a point 7.1 metres north-east of the party wall of Nos. 35/37 The Drive to the party wall of Nos. 31/33 The Drive</p> <p>(viii) a point 7.3 metres north-east of the party wall of Nos. 39/41 The Drive to the party wall of Nos. 35/37 The Drive</p> <p>(ix) from a point 6.3 metres north-east of the party wall of Nos. 43/45 The Drive to a point 0.9 metres south-west of the party wall of Nos. 39/41 The Drive</p> <p>(x) from a point 11.0 metres north-east of the party wall of Nos. 55/57 The Drive to a point 2.0 metres south-west of the party wall of Nos. 43/45 The Drive</p> <p>(xi) from a point 4.0 metres north-east of the party wall of Nos. 63/65 The Drive a point 1.3 metres north-east of the party wall of Nos. 55/57 The Drive</p> <p>(xii) from a point 11.2 metres north-east of the south-western flank wall of No. 69 The Drive to a point 2.0 metres south-west of the party wall of Nos. 63/65 The Drive</p>	<p>CC</p> <p>CC</p> <p>CC</p> <p>CC</p> <p>CC</p> <p>CC</p> <p>CC</p> <p>CC</p>

**SCHEDULE 1 (continued)**

1  Item Number	2  Street	3  Prescribed hours - see Schedule 3
	<p>The Drive, Isleworth, Hounslow (continued)</p> <p>(xiii) From a point 5.1 metres north-east of the party wall of Nos. 71/73 The Drive to a point 3.7 metres north-east of the south-western flank wall of No. 69 The Drive</p> <p>(xiv) from a point 13.0 metres north-east of the common boundary of Nos. 77/79 The Drive to a point 3.5 metres south-west of the party wall of Nos. 71/73 The Drive</p> <p>(xv) from a point 5.1 metre north-east of the common boundary of Nos. 79/81 The Drive to a point 4.0 metres north-east of the common boundary of Nos. 77/79 The Drive</p> <p>(xvi) From the party wall of Nos. 83/85 The Drive to a point 1 metre north-east of the common boundary numbers 79/81 The Drive</p> <p>(xvii) From a point 1.0 metres south-west of the south-western flank wall of No. 85 The Drive to a point 5.8 metres south-west of the party wall of Nos. 83/85 The Drive</p> <p>(xviii) from a point 11.5 metres west of the western kerb-line of Worton Way to a point 20.2 metres south west of the south western flank wall of no.85 The Drive</p> <p>(xix) from a point 3 metres north-east of the party wall of Nos. 93 and 95 The Drive to a point 11.5 metres west of the western kerb-line of Worton Way</p> <p>(xx) From a point 3 metres south west of the party wall of Nos.93 and 95 The Drive to a point 2.5 metres north east of the party wall of Nos. 97 and 99 The Drive</p> <p>(xxi) From a point 5 metres north east of the party wall of Nos 99 and 101 The Drive to a point 7 metres south west</p>	<p>CC</p> <p>CC</p> <p>CC</p> <p>CC</p> <p>CC</p> <p>A</p> <p>CC</p> <p>CC</p> <p>CC</p>

**SCHEDULE 1 (continued)**

1  Item Number	2  Street	3  Prescribed hours - see Schedule 3
	<p>The Drive, Isleworth, Hounslow (continued)</p> <p>(xxii) From a point 4.4 metres north east of the party wall of Nos. 103 and 105 The Drive to a point 3.7 metres south west of the party wall of Nos. 103 and 105 The Drive</p> <p>(xxiii) From a point 9.7 metres north east of the party wall of Nos. 109 and 111 The Drive to a point 11.1 metres south west of the party wall of Nos. 109 and 111 The Drive</p> <p>(xxiv) From a point 2.8 metres south west of the party wall of Nos. 113 and 115 The Drive to a point 5 metres south west</p> <p>(xxv) From the party wall of Nos. 117 and 119 The Drive to a point 5.2 metres south west</p> <p>(xxvi) From the party wall of 125 and 127 The Drive to a point 2 metres north-east of a point opposite the party wall of Nos. 121 and 123 The Drive</p> <p>(xxvii) from the eastern kerbline of North Drive north eastwards to the party wall of Nos 125/127 The Drive</p>	<p>CC</p> <p>CC</p> <p>CC</p> <p>CC</p> <p>CC</p> <p>A</p>
556	<p>The Orchard, Hounslow,</p> <p>(a) north-west side,</p> <p>(i) from the north-eastern kerb-line of North Drive to the north-eastern most extremity of The Orchard</p> <p>(b) south-east side,</p> <p>(i) from a point 15.0 metres north-east of the north-eastern kerb-line of North Drive to that kerb-line</p>	<p>A</p> <p>A</p>
567	<p>Tiverton Road, Hounslow,</p> <p>(a) both side,</p> <p>(i) (North west to south east arm) from the south eastern kerbline of Denbigh Road south-eastwards to the party wall of Nos 83/85 Tiverton Road</p>	<p>A</p>

**SCHEDULE 1 (continued)**

1  Item Number	2  Street	3  Prescribed hours - see Schedule 3
	<p>Tiverton Road, Hounslow, (continued)</p> <p>(b) south-west side,</p> <p>(i) (North west to south east arm) from the common boundary of No. 82 Tiverton Road and No. 2 Denbigh Road to a point 2 metres north-west of the common boundary of Nos. 73 and 75 Tiverton Road</p> <p>(ii) (North west to south east arm) from a point 3.2 metres south-east of the north-western building line of No.52 Tiverton Road to a point 2.5 metres north-west of the common boundary of Nos. 60 and 62 Tiverton Road</p> <p>(iii) (North west to south east arm) from a point 4 metres north-west of the common boundary of Nos. 42 and 44 Tiverton Road to a point 3.5 metres north-west of the common boundary of Nos. 44 and 46 Tiverton Road</p> <p>(iv) (North west to south east arm) from the common boundary of Nos. 34 and 36 Tiverton Road to a point 1 metre north-west of the common boundary of Nos. 38 and 40 Tiverton Road</p> <p>(v) (North west to south east arm) from a point 5.5 metres north-west of the common boundary of Nos. 20 and 22 Tiverton Road to a point 3.5 metres south-east of the common boundary of Nos. 26 and 28 Tiverton Road</p> <p>(vi) (North west to south east arm) from a point 1 metre north-west of the common boundary of Nos. 18 and 20 Tiverton Road to the common boundary of Nos. 20 and 22 Tiverton Road</p> <p>(vii) (North west to south east arm) from the south-eastern kerb-line of the north-east to south-west arm of Tiverton Road to a point 4 metres south-east of the common boundary of Nos. 24 and 26 Tiverton Road</p>	<p></p> <p>CC</p> <p>CC</p> <p>CC</p> <p>A</p> <p>CC</p> <p>CC</p> <p>A</p>

**SCHEDULE 1 (continued)**

1  Item Number	2  Street	3  Prescribed hours - see Schedule 3
	<p>Tiverton Road, Hounslow, (continued)</p> <p>(c) north-east side,</p> <p>(i) (North west to south east arm from a point 2.5 metres south-east of the common boundary of Nos. 65 and 67 Tiverton Road to a point 4.5 metres north-west of the common boundary of Nos. 61 and 63 Tiverton Road</p> <p>(ii) (North west to south east arm) from a point 4 metres south-east of the common boundary of Nos. 61 and 63 Tiverton Road to a point 2.5 metres south-east of the common boundary of Nos. 59 and 61 Tiverton Road</p> <p>(iii) (North west to south east arm) from a point 1 metre north-west of the common boundary of Nos. 49 and 51 Tiverton Road to the common boundary of Nos. 45 and 47 Tiverton Road</p> <p>(iv) (North west to south east arm) from the common boundary of Nos. 1 and 3 Tiverton Road to the north-western kerb-line of the north-east to south-west arm of Tiverton Road</p> <p>(d) north-west side,</p> <p>(i) (north-east to south-west arm) From a point 2.5 metres north east of the party wall of Nos. 12 and 14 Tiverton Road to a point 7 metres north east</p> <p>(ii) (north east to south west arm) from the north-eastern kerb-line of the north-west to south-east arm of Tiverton Road to a point 12.5 metres north-east of a point opposite the common boundary of Nos. 2 and 4 Tiverton Road</p> <p>(iii) (north east to south west arm) from a point 11.5 metres south-west of the south-western kerb-line of Kingsley Road to that kerb-line</p>	<p></p> <p>CC</p> <p>CC</p> <p>CC</p> <p>A</p> <p></p> <p>A</p> <p>CC</p> <p>A</p>

**SCHEDULE 1 (continued)**

1  Item Number	2  Street	3  Prescribed hours - see Schedule 3
	<p>Tiverton Road, Hounslow, (continued)</p> <p>(e) south-east side,</p> <p>(i) (north east to south west arm) from the south-western kerb-line of Kingsley Road to a point 11 metres south-west of that kerb-line</p> <p>(ii) (north east to south west arm) From a point 6.5 metres north-east of the common boundary of Nos. 2 and 4 Tiverton Road to a point 9.1 metres north east</p> <p>(iii) (north east to south west arm) from the common boundary of Nos. 12 and 14 Tiverton Road to the south-western extremity of Tiverton Road</p>	<p>A</p> <p>CC</p> <p>A</p>
589	<p>Unnamed Road East Of No.2 Bulstrode Road, Hounslow</p> <p>(a) west side,</p> <p>(i) from the junction with Bulstrode Road to its southernmost extent</p> <p>(b) east side,</p> <p>(i) from the junction with Bulstrode Road to a point 5.4 metres north of the northern building line of No.2 Bulstrode Road</p>	<p>A</p> <p>A</p>
591	<p>Woods Close, Hounslow,</p> <p>(a) both side,</p> <p>(i) between the south-western kerb-line of Alexandra Road, south-westwards for the entire length of the service road to the rear of Nos.2 to 4 Montague Road, Hounslow</p>	<p>H</p>
635	<p>Worton Way, Isleworth, Hounslow</p> <p>(a) west side,</p> <p>(i) From a point 12.8 metres north of the party wall of Nos. 104 Worton Way and 167 Spring Grove Road to a point 13 metres north</p> <p>(ii) From a point 3 metres north of the party wall of 167 Spring Grove Road and 104 Worton Way to a point 7 metres south of that party wall</p>	<p>A</p> <p>CC</p>

**SCHEDULE 1 (continued)**

1  Item Number	2  Street	3  Prescribed hours - see Schedule 3
	<p>Worton Way, Isleworth, Hounslow (continued)</p> <p>(iii) From a point 4.5 metres south of the party wall of Nos.102 and 104 Worton Way to a point 6 metres southwards</p> <p>(iv) From a point 3.5 metres south of Nos. 98 and 100 Worton Way to a point 8.7 south</p> <p>(v) From a point 3 metres south of the party wall of Nos. 94 and 96 Worton Way to a point 6.7 metres southwards</p> <p>(vi) From a point 2 metres south east of the party wall of Nos 90 and 92 Worton Way to a point 6.7 metres south east</p> <p>(vii) From a point 2 metres south east of the party wall of Nos 86 and 88 Worton Way to a point 6.5 metres south east</p> <p>(viii) From a point 2 metres south east of the party wall of Nos 82 and 84 Worton Way to a point 8.5 metres south east</p> <p>(ix) From a point 3.5 metres south east of the party wall of Nos 78 and 80 Worton Way to a point 7 metres south east</p> <p>(x) From a point 3.5 metres south east of the party wall of Nos 74 and 76 Worton Way to a point 7.5 metres south east</p> <p>(xi) From a point 3.5 metres south east of the party wall of Nos 70 and 72 Worton Way to a point 8.5 metres south east</p> <p>(xii) From a point 3.5 metres south east of the party wall of Nos 66 and 68 Worton Way to a point 6.5 metres south east</p> <p>(xiii) From a point 2.5 metres south east of the party wall of Nos 62 and 64 Worton Way to a point 7.5 metres south east</p>	<p>CC</p> <p>CC</p> <p>CC</p> <p>CC</p> <p>CC</p> <p>CC</p> <p>CC</p> <p>CC</p> <p>CC</p> <p>CC</p>

**SCHEDULE 1 (continued)**

1  Item Number	2  Street	3  Prescribed hours - see Schedule 3
	<p>Worton Way, Isleworth, Hounslow (continued)</p> <p>(xiv) From a point 2.5 metres south east of the party wall of Nos 58 and 60 Worton Way to a point 9.5 metres south east</p> <p>(xv) From a point 2 metres south east of the party wall of Nos 54 and 56 Worton Way to a point 15 metres south east</p> <p>(xvi) From a point 4 metres south east of the party wall of Nos 50 and 52 Worton Way to a point 9 metres south east</p> <p>(xvii) From a point 3 metres south east of the party wall of Nos 46 and 48 Worton Way to a point 9.4 metres south east</p> <p>(xviii) From a point 2.5 metres south east of the party wall of Nos 42 and 44 Worton Way to a point 22.5 metres south east</p> <p>(xix) From a point 3 metres south east of the party wall of Nos 34 and 36 Worton Way to a point 16 metres south east</p> <p>(xx) From a point 6.5 metres south east of the party wall of Nos. 30 and 32 Worton Way to a point 9.2 metres south eastwards</p> <p>(xxi) from a point 7.7 metres north of the northern kerb line of The Drive to a point 5.2 metres south of the southern kerbline of the The Drive</p> <p>(xxii) From a point 4 metres north west of the party wall of Nos 24 and 26 Worton Way to a point 2.8 metres south east of the party wall of Nos 24 and 26 Worton Way</p> <p>(xxiii) From a point 1 metre south east of the party wall of Nos 22 and 24 Worton Way to a point 9.8 metres south east</p> <p>(xxiv) From a point 2.8 metres south east of the party wall of Nos 18 and 20 Worton Way to a point 6 metres south east</p>	<p>CC</p> <p>CC</p> <p>CC</p> <p>CC</p> <p>CC</p> <p>CC</p> <p>CC</p> <p>A</p> <p>CC</p> <p>CC</p> <p>CC</p>



**SCHEDULE 1 (continued)**

1  Item Number	2  Street	3  Prescribed hours - see Schedule 3
	<p>Worton Way, Isleworth, Hounslow (continued)</p> <p>(xxv) From a point 2 metres south east of the party wall of Nos 14 and 16 Worton Way to a point 7.6 metres south east</p> <p>(xxvi) From a point 2 metres south east of the party wall of Nos. 10 and 12 Worton Way to a point 4.8 metres south east</p> <p>(xxvii) From a point 1.5 metres south of the party wall of 6 and 8 Worton Way to the southern most extremity of Worton Way including the turning head</p> <p>(b) east side,</p> <p>(i) From a point 3.5 metres north of the party wall of Nos. 79 and 81 Worton Way to a point 25 metres north</p> <p>(ii) From a point 1 metre south of the party wall of Nos. 77 and 79 Worton Way to a point 4.7 metres south</p> <p>(iii) From a point 4.2 metres south of the party wall of Nos. 75 and 77 Worton Way to a point 7 metres south</p> <p>(iv) From a point 5 metres south east of the party wall of Nos. 71 and 73 Worton Way to a point 10 metres south east</p> <p>(v) From a point 5.2 metres south east of the party wall of Nos. 67 and 69 Worton Way to a point 9.2 metres south east</p> <p>(vi) From a point 5 metres south east of the party wall of Nos. 61 and 63 Worton Way to a point 7.5 metres south east</p> <p>(vii) From a point 3 metres south east of the party wall of Nos 59 and 61 Worton Way to a point 7 metres south east</p>	<p>CC</p> <p>CC</p> <p>A</p> <p>CC</p> <p>CC</p> <p>CC</p> <p>CC</p> <p>CC</p> <p>CC</p>

**SCHEDULE 1 (continued)**

1  Item Number	2  Street	3  Prescribed hours - see Schedule 3
	<p>Worton Way, Isleworth, Hounslow (continued)</p> <p>(viii) From a point 3 metres south east of the party wall of Nos 55 and 57 Worton Way to a point 7.5 metres south east</p> <p>(ix) From a point 3.5 metres south east of the party wall of Nos 51 and 53 Worton Way to a point 7.5 metres south east</p> <p>(x) From a point 3.2 metres south east of the party wall of Nos 47 and 49 Worton Way to a point 9.5 metres south east</p> <p>(xi) from a point 3.5 metres south-east of the party wall of Nos 43 and 45 Worton Way to the south-eastern building line of No.43 Worton Way</p> <p>(xii) from a point 9 metres south-east of the southern kerb-line of Worton Gardens to the southern building line of No.43 Worton Way</p> <p>(xiii) From a point 6.5 metres north west of the party wall of Nos 39 and 41 Worton Way to a point 4 metres south east of the party wall of Nos 39 and 41 Worton Way</p> <p>(xiv) From a point 4 metres south east of the party wall of Nos 37 and 39 Worton Way to a point 9 metres south east</p> <p>(xv) From a point 3 metres south east of the party wall of Nos 33 and 35 Worton Way to a point 9.5 metres south east</p> <p>(xvi) From a point 5 metres south east of the party wall of Nos 29 and 31 Worton Way to a point 12.5 metres south east</p> <p>(xvii) From a point 3 metres south east of the party wall of Nos 32 and 34 Worton Road to a point 10 metres south east</p> <p>(xviii) from a point 9 metres south of the common boundary of Nos.30 and 32 Worton Way southwards to the northern kerblines of The Drive</p>	<p>CC</p> <p>CC</p> <p>CC</p> <p>CC</p> <p>A</p> <p>CC</p> <p>CC</p> <p>CC</p> <p>CC</p> <p>CC</p> <p>A</p>

**SCHEDULE 1 (continued)**

1  Item Number	2  Street	3  Prescribed hours - see Schedule 3
	<p>Worton Way, Isleworth, Hounslow (continued)</p> <p>(xix) From the southern kerbline of The Drive to a point 3 metres south east of the party wall of Nos.23 and 25 Worton Way</p> <p>(xx) From a point 0.5 metres south east of the party wall of Nos 21 and 23 Worton Way to a point 18 metres south east</p> <p>(xxi) From a point 4 metres south east of the party wall of Nos 17 and 19 Worton Way to a point 7 metres south east</p> <p>(xxii) From a point 3 metres south east of the party wall of Nos 13 and 15 Worton Way to a point 7.5 metres south east</p> <p>(xxiii) From a point 5 metres south east of the party wall of Nos 9 and 11 Worton Way to a point 7.8 metres south east</p> <p>(xxiv) From a point 4.3 metres south east of the party wall of 5 and 7 Worton Way to a point 2 metres north west of the party wall of 1 and 3 Worton Way</p> <p>(xxv) From a point 2 metres north west of the party wall of 1 and 3 Worton Way to the southern most extremity of Worton Way</p>	<p>CC</p> <p>CC</p> <p>CC</p> <p>CC</p> <p>CC</p> <p>CC</p> <p>A</p>

**SCHEDULE 1 (continued)**

1  Item Number	2  Street	3  Prescribed hours - see Schedule 3
638	<p>York Road, Hounslow,</p> <p>(a) north-west side,</p> <p>    (i) From the north eastern kerbline of Montague Road to a point 3 metres north east</p> <p>    (ii) from the boundary wall of Nos. 12/14 York Road, north-eastwards to the north-easternmost extremity of York Road</p> <p>(b) south-east side,</p> <p>    (i) from a point 3.0 metres north-east of the north-eastern kerb-line of Montague Road to a point 1.2 metres north-east of the south-western building line of the Hounslow Police Station</p> <p>    (ii) from a point opposite the boundary wall of Nos. 6/8 York Road to a point opposite the boundary wall of Nos. 10/12 York Road</p> <p>    (iii) from a point 6.0 metres north-east of the boundary of Nos. 10/12 York Road, to the north-eastern most extremity of York Road including the turning head.</p>	<p>A</p> <p>CC</p> <p>CC</p> <p>CC</p> <p>CC</p>
677	<p>Star Road, Isleworth, Hounslow</p> <p>(a) both side,</p> <p>    (i) from the north-western kerbline of London Road, north-westwards for a distance of 10 metres</p> <p>(b) south-west side,</p> <p>    (i) From a point 25 metres for the north-western kerbline of London Road, north-westwards to a point 2.5 metres south-east of the south-eastern building line of No 41 Star Road</p> <p>    (ii) from a point 15.5 metres north-west of the south-eastern building line of No. 41 Star Road to a point 8.0 metres north-east of the south-western building line of No. 60 Star Road.</p>	<p>A</p> <p>CC</p> <p>A</p>

**SCHEDULE 1 (continued)**

1  Item Number	2  Street	3  Prescribed hours - see Schedule 3
	<p>Star Road, Isleworth, Hounslow (continued)</p> <p>(iii) from a point 5.0 metres south-east of the south-eastern building line of No 50 Star Road, north-westwards to a point 2.0 metres north-west of the north-western building line of No. 53 Star Road</p> <p>(v) from a point opposite the boundary wall of Nos. 37 &amp; 38 Star Road to the north-westernmost extremity - including the turning head</p> <p>(vi) from a 1.5 metres south-east of the boundary wall of Nos. 31 &amp; 32 Star Road, north-westwards to the north-westernmost extremity of Star Road - including the turning head.</p> <p>(c) north-west side,</p> <p>(i) from a point 1.5 metres north-west of the south-easternmost building line of No. 60 Star Road to a point 1.5 metres north-west of the south-easternmost building line of No. 61 Star Road</p> <p>(ii) From a point 2.5 metres south-east of the north-western building wall of No 48 Star Road anticlockwise to an opposite point in line with the north-western building wall of No 48 Star Road</p> <p>(iii) from a point opposite the south-western building line of No. 41 Star Road to a point opposite the boundary wall of Nos. 37/38 Star Road</p> <p>(d) north-east side,</p> <p>(i) from a point 4.5 metres south-west of the boundary wall of Nos. 54/55 Star Road, north-eastwards to a point 2.4 metres south-east of the north-westernmost building line of No. 59 Star Road - including the turning head</p> <p>(ii) from a point 21.9 metres south-east of the north-westernmost building line of No. 59 Star Road, south-eastwards to a point 1.5 metres north-west of the south-easternmost building line of No 60 Star Road</p>	<p>CC</p> <p>CC</p> <p>CC</p> <p>A</p> <p>A</p> <p>A</p> <p>CC</p> <p>CC</p>

**SCHEDULE 1 (continued)**

1  Item Number	2  Street	3  Prescribed hours - see Schedule 3
714	Star Road, Isleworth, Hounslow (continued)	
	(iii) from a point 2.5 metres south-east of the north-western building line of No. 48 Star Road to the boundary wall of No 41/42 Star Road	CC
	(iv) from the boundary wall of Nos. 41 & 42 Star Road to a point in line with the south-western building line of No. 41 Star Road	A
	(v) from a point 2.5 metres south-east of the north-western building line of No. 33 Star Road, south-eastwards to a point opposite the south-western building line of No. 35 Star Road	CC
	(vi) from a point 1.5 metres south-east of the north-western building line of No. 32 Star Road, south-eastwards to a point opposite the south-eastern building line of No. 29 Star Road	CC
	(e) south-east side,	
	(i) from a point opposite the south-eastern building line of No. 29 Star Road, south-westwards to a point 12.5 metres north-west of the south-eastern building line of No. 40 Star Road	CC
	(ii) from a point 41.5 metres north-east of the south-western building line of Nos. 1, 18, 19 Star Road to a point 2.5 metres north-west of the south-eastern building line of No. 40 Star Road.	A
	(iii) from a point 1.5 metres south-west of the south-western wall of Nos. 1, 18, 19 Star Road, south-westwards to a point 20.0 metres north-west of the north-western kerb-line of London Road	A
	Holloway Street, Hounslow,	
	(a) south-west side,	
	(i) from a point 13.0 metres north-west of the north-western building line of No. 162b High Street, Hounslow to the north-westernmost extremity of Holloway Street	A

**SCHEDULE 1 (continued)**

1  Item Number	2  Street	3  Prescribed hours - see Schedule 3
	<p>Holloway Street, Hounslow, (continued)</p> <p>(ii) from a point opposite the southern wall of No.11 Holloway Street to a point 2 metres south of the northernmost wall of No.160 High Street, Hounslow</p> <p>(b) north-east side,</p> <p>(i) from a point 8.0 metres south-east of the north-western building line of No. 47 Holloway Street to the north-western extremity of Holloway Street, including the turning head.</p> <p>(ii) from a point opposite the boundary wall of Nos. 29/31 Holloway Street to a point opposite the south-eastern wall of No. 11 Holloway Street</p> <p>(iii) from a point opposite the south-eastern building line of No. 11 Holloway Street to the north-western kerb-line of the south-west to north-east arm of Holloway Street</p> <p>773 Lainlock Place, Hounslow,</p> <p>(a) south side,</p> <p>(i) from the south-western kerb-line of Spring Grove Road to a point 12.0 metres east of the south-westernmost building line of No. 25 Spring Grove Road</p> <p>(b) north side,</p> <p>(i) From the south-western kerb-line of Spring Grove Road to a point 3 metres south east of the north western facing flank wall of 1 Lainlock Place opposite</p> <p>781 Clovelly Road, Hounslow</p> <p>(a) both side,</p> <p>(i) between the north-western kerb-line of Lampton Road to a point 48.5 metres north-west of the south-easternmost building line of No. 88 Lampton Road.</p>	<p>A</p> <p>A</p> <p>D</p> <p>A</p> <p>A</p> <p>A</p> <p>A</p>

**SCHEDULE 1 (continued)**

1  Item Number	2  Street	3  Prescribed hours - see Schedule 3
893	<p>Wells Lane, Hounslow, (a) north-west side,     (i) from the north-eastern kerb-line of Alexandra Road to a point 13.5 metres north-east of that kerb-line</p> <p>    (ii) from a point 58.5 metres north-east of the north-eastern kerb-line of Alexandra Road to a point 23.0 metres south-west of the north-eastern building line of No. 162b High Street, Hounslow</p> <p>    (iii) north-west side, from a point 11.0 metres south-west of the eastern building line of No. 162b High Street, Hounslow to the north-easternmost extremity of Wells Lane, including the turning head</p> <p>(b) south-east side,     (i) from the north-eastern kerb-line of Alexandra Road to the north-easternmost extremity of Wells Lane (to the rear of No. 162b High Street, Hounslow)</p>	<p align="center">A</p> <p align="center">A</p> <p align="center">A</p> <p align="center">A</p>
894	<p>Smithy Lane, Hounslow, (a) south-east &amp; south-west side,     (i) from the south-eastern kerb-line of Wells Lane, Hounslow to a point 2.0 metres south-west of the north-eastern building line of No. 178 High Street Hounslow</p>	<p align="center">A</p>
1003	<p>Kings Avenue, Hounslow, (a) east side,     (i) from the south-eastern boundary of No. 1 Kings Avenue to the northern kerb-line of Spring Grove Road</p> <p>    (ii) From a point 0.5 metres north west of the party wall of 9 and 11 Kings Avenue to a point 0.5 metres south east of the party wall</p> <p>    (iii) From a point 2.1 metres south east of the party wall 19 and 21 Kings Avenue to a point 2.9 metres north west</p>	<p align="center">A</p> <p align="center">CC</p> <p align="center">CC</p>



**SCHEDULE 1 (continued)**

1  Item Number	2  Street	3  Prescribed hours - see Schedule 3
	<p>Kings Avenue, Hounslow (continued)</p> <p>(iv) From a point 1 metres south east of the party wall of 21 and 23 Kings Avenue to a point 6.1 metres north west</p> <p>(v) From a point 1.3 metres south east of the party wall of 25 and 27 Kings Avenue to a point in line with the party wall of 26 and 28 Kings Avenue</p> <p>(b) west side,</p> <p>(i) from the northern kerb-line of Spring Grove Road to a point 7.6 metres south-east of a point opposite the south-eastern boundary wall of No. 1 King's Avenue, Hounslow</p> <p>(ii) From a point 0.5 metres south east of the party wall of 4 and 6 Kings Avenue to a point 0.5 metres north west of the party wall of 4 and 6 Kings Avenue</p> <p>(iii) From a point 4.7 metres north west of the party wall of 4 and 6 Kings Avenue to a point 7 metres north west</p> <p>(iv) From a point 4.9 metres north west of the party wall of 8 and 10 Kings Avenue to a point 1 metre north west of the south eastern facing flank wall of 16 Kings Avenue</p> <p>(v) From a point 1 metre north west of the south eastern facing flank wall of 16 Kings Avenue to a point in line with the party wall of 1-4 Kings Court and 26 Kings Avenue</p> <p>(c) north side,</p> <p>(i) Kings Avenue (west to east arm) From a point in line with the party wall of 1 to 4 Kings Court and 26 Kings Avenue to a point 31 and 42 Kings Avenue</p>	<p>CC</p> <p>A</p> <p>A</p> <p>CC</p> <p>CC</p> <p>CC</p> <p>A</p> <p>A</p>

**SCHEDULE 1 (continued)**

1  Item Number	2  Street	3  Prescribed hours - see Schedule 3
	<p>Kings Avenue, Hounslow (continued)</p> <p>(d) south side,            (i) From a point in line with the party wall of 26 and 28 Kings Avenue to a point east in line with the party wall of 31 and 42 Kings Avenue</p> <p>1239 Brackendale Close, Hounslow,            (a) south side,            (i) From the eastern kerblin of Jersey Road eastwards to a point 6.0 metres north-west of the main north-west facing wall of No. 6 Brackendale Close.</p> <p>1380 Laurence Road, Hounslow            (a) south-west side,            (i) from its junction with Prince Regent Road to its junction with High Street</p> <p>(b) north-east side,            (i) from its junction with Prince Regent Road to a point 19 metres south-east of the south-eastern kerb line of Prince Regent Road</p> <p>1381 Matisse Road, Hounslow            (a) both side,            (i) from its junction with Holloway Street to its junction with Prince Regent Road</p>	<p>A</p> <p>A</p> <p>A</p> <p>A</p> <p>A</p>

## SCHEDULE 2

1 Item Number	2 Street	3 Restricted hours - see Schedule 3
?	Prince Regent Road, Hounslow north-west & north-east side, From a point 41 metres north-east of the south-western wall of The Blenheim Centre to its junction with Cecil Road	1
	(a) north-east & north-west side, (i) From its junction with Alexandra Road to a point 17 metres north-east of the south-western wall of The Blenheim Centre	1
	Laurence Road, Hounslow (a) south-west side, (i) from its junction with Prince Regent Road to its junction with High Street	1
	Matisse Road, Hounslow (a) both sides, (i) from its junction with Holloway Street to its junction with Prince Regent Road	1
	Laurence Road, Hounslow (b) north-east side, (i) from its junction with Prince Regent Road to a point 19 metres south-east of the south-eastern kerb line of Prince Regent Road	1
	Prince Regent Road, Hounslow (b) south-east & south-west side, (i) From its junction with Alexandra Road to a point 64.5 metres north-west of the extended north-western kerblines of Matisse Road	1

**SCHEDULE 2 (continued)**

1 Item Number	2 Street	3 Restricted hours - see Schedule 3
	<p>Prince Regent Road, Hounslow (continued)</p> <p>(ii) from a point 18.5m north-west of the extended north-western kerbline of Matisse Road to its junction with Cecil Road</p> <p>20 Cecil Road, Hounslow</p> <p>(a) both sides,</p> <p>(i) between the south-western kerb-line of Kingsley Road and a point opposite the boundary wall of Nos. 3/5 Cecil Road.</p> <p>(ii) between the boundary wall of Nos. 3/5 Cecil Road to its junction with Prince Regent Road.</p> <p>48 High Street, Hounslow</p> <p>(a) north-west side,</p> <p>(i) from the south-western kerb-line of Douglas Road to a point 8 metres north-east of the common boundary of Nos. 80 and 82 High Street, Hounslow</p> <p>(b) south-east side,</p> <p>(i) from the north-western side of Hanworth Road to a point 3.5 metres west of the common boundary of Nos. 121 and 123 High Street</p> <p>(ii) from the common boundary of Nos 129 and 133 High Street to the common boundary of Nos. 177 and 179 High Street</p>	<p>1</p> <p>1</p> <p>47</p> <p>1</p> <p>1</p> <p>1</p>

**SCHEDULE 2 (continued)**

1 Item Number	2 Street	3 Restricted hours - see Schedule 3
	<p>High Street, Hounslow (continued)</p> <p>(iii) from a point 1 metre north-east of the common boundary of Nos. 183 and 185 High Street to its junction with Douglas Road</p> <p>53 Kingsley Road, Hounslow</p> <p>(a) north-east side,</p> <p>(i) from a point 3.5 metres north-west of the common boundary of Nos. 17 and 19 Kingsley Road to the north-western kerb-line of London Road</p> <p>(b) south-west side,</p> <p>(i) from the north-western kerb-line of High Street to the common boundary of Nos. 4 and 6 Kingsley Road</p> <p>(ii) from the common boundary of Nos. 6a and 8 Kingsley Road to the south-eastern kerb-line of the southern arm of Cecil Road</p> <p>54 Lampton Road, Hounslow</p> <p>(a) east &amp; north-east side,</p> <p>(i) from its junction with Bath Road and High Street, Hounslow to a point 27.0 metres north of the northern building line of No. 4 Lampton Road</p> <p>(ii) from a point 40.2 metres north of the northern building line of No. 4 Lampton Road to a point 10 metres north of the northern kerb-line of Concorde Close</p>	<p>1</p> <p>1</p> <p>1</p> <p>1</p> <p>1</p> <p>1</p>

**SCHEDULE 2 (continued)**

1 Item Number	2 Street	3 Restricted hours - see Schedule 3
	<p>Lampton Road, Hounslow (continued)</p> <p>(b) west &amp; south-west side,            (i) from a point opposite 3.8 metres south-east of the north-western building line of No. 4 Lampton Road to a point 1.5 metres north-west of the north-western kerb-line of the access to Yates Wine Lodge, No.1 Bath Road, Hounslow</p> <p>(b) west &amp; south-west side,            (i) from its junction with Bath Road, Hounslow and High Street, Hounslow to a point 14.0 metres south-east of the north-western building line of No. 4 Lampton Road</p> <p>(ii) from a point 14.5 metres north-west of the north-western kerb-line of the access to Yates Wine Lodge, No.1 Bath Road, Hounslow north-westwards to a point 10 metres north of the northern kerb-line of Concorde Close</p>	<p align="center">1</p> <p align="center">1</p> <p align="center">1</p>
57	<p>London Road, Isleworth</p> <p>(a) north-west side,            (x) from a point 1.5 metres north-east of the property boundary of 564/566 London Road to the north-east kerbline of North Drive</p>	<p align="center">17</p>
58	<p>Montague Road, Hounslow</p> <p>(a) south-west side,            (i) from a point 19.8 metres north-west of the north-western kerb-line of High Street, Hounslow to a point 2.0 metres north-west of the boundary wall of Nos. 36/38 Montague Road</p>	<p align="center">1</p>

**SCHEDULE 2 (continued)**

1  Item Number	2  Street	3  Restricted hours - see Schedule 3
	<p>Montague Road, Hounslow (continued)</p> <p>(b) north-east side,</p> <p>(i) from a point 2.0 metres north-west of a point opposite the boundary wall of Nos. 36/38 Montague Road to a point 9.0 metres south-east of the south-eastern kerb-line of Balfour Road</p> <p>(ii) from a point opposite the south-eastern building line of No. 11 Montague Road to a point 4.0 metres south-east of the south-eastern kerb-line of York Road</p> <p>(iii) from a point 16.0 metres south-east of the south-eastern kerb-line of York Road to a point 19.8 metres north-west of the north-western kerb-line of High Street, Hounslow - including the turning head area fronting the emergency access gate which leads into High Street.</p>	<p>1</p> <p>1</p> <p>1</p>
59	<p>Myrtle Road, Hounslow</p> <p>(a) north-west side,</p> <p>between a point 5 metres south-west of a point in line with the north-eastern wall of No.121 Myrtle Road, Hounslow and the south-western kerb-line of Myrtle Road, Hounslow</p> <p>(b) south-east side,</p> <p>between a point 2 metres south-west of a point in line with the party wall of Nos.110 and 112 Myrtle Road, Hounslow and the south-western kerb-line of Myrtle Road, Hounslow</p>	<p>1</p> <p>1</p>

**SCHEDULE 2 (continued)**

1 Item Number	2 Street	3 Restricted hours - see Schedule 3
141	Myrtle Road, Hounslow (continued)	
	(c) south-west side, between the north-western kerb-line of Myrtle Road, Hounslow and the south-eastern kerb-line of Myrtle Road, Hounslow	1
	Holloway Street, Hounslow	
	(a) east side, (i) from a point 8.0 metres south of the northern wall of No. 47 Holloway Street to the northernmost extremity of Holloway Street including the turning head	1
	(a) south-west side, (i) from a point 13.0 metres north-west of the north-western building line of No. 162b High Street, Hounslow to the north-westernmost extremity of Holloway Street	1
	(a) east side, (iv) from a point opposite the southern wall of No. 11 Holloway Street to a point 2.0 south of the northernmost wall of No. 160 High Street, Hounslow	1
146	Cecil Road, Hounslow	
	(a) south-east side, (i) from a point 22.0 metres south-west of the north-eastern wall of No. 49 Cecil Road to its south-western extent, including all of the turning head  (b) north-west side, (i) from a point 2.3 metres south-west of the boundary of Nos. 53/55 Cecil Road to its south-western extent	1       1



**SCHEDULE 2 (continued)**

1 Item Number	2 Street	3 Restricted hours - see Schedule 3
151	Star Road, Isleworth (a) south-west side, (i) from a point 11.5 metres north-west of the south-easternmost building line of No. 61 Star Road, clockwise to a point 2.5 metres south-east of the north-western building line of No 48 Star Road	1
159	Balfour Road, Hounslow (a) north-west side, (i) from the north-eastern kerb-line of Lampton Road to the south-western kerb-line of Montague Road	1
	(b) south-east side, (i) from a point 1.5 metres south-west of the north-eastern building line of No. 18 Balfour Road to the north-eastern kerb-line of Montague Road.	1
	(ii) from the south-western kerb-line of Montague Road, south-westwards for a distance of 11.8 metres	1
	(iii) from a point 34.8 metres south-west of the south-western kerb-line of Montague Road to the north-eastern kerb-line of Lampton Road	1
175	Alexandra Road, Hounslow (a) north-east side, (i) from the north-western kerb-line of Lansdowne Road, north-westwards for a distance of 15.0 metres	70

**SCHEDULE 2 (continued)**

1 Item Number	2 Street	3 Restricted hours - see Schedule 3
	Alexandra Road, Hounslow (continued)	
	(a) south-east side, (i) from a point 28 metres north-west of the north-western kerb-line of Lansdowne Road to the southern extremity of Alexandra Road, including the turning head	1
	(b) north-west side, (i) from a point 33 metres north-west of the north-western kerb-line of Lansdowne Road to the north-western kerb-line of Lansdowne Road.	70
	(ii) from the south-eastern kerb-line of Lansdowne Road to a point 19.5 metres north-west of the north-western building line of No. 198 High Street, Hounslow - excluding the lay-by located 29.0 metres north-west of the north-western kerb-line of Balfour Road	1
	(b) south-west side, (iii) from a point 7.5 metres north-west of the north-western building line of No. 198 High Street, Hounslow to the north-western kerb-line of Red Lion Walk	1
176	Wells Lane, Hounslow (a) north-west side, (i) from the north-eastern kerb-line of Alexandra Road to a point 13.5 metres north-east of that kerb-line	1
	(ii) from a point 58.5 metres north-east of the north-eastern kerb-line of Alexandra Road to a point 23.0 metres south-west of the north-eastern building line of No. 162b High Street, Hounslow	1

SCHEDULE 2 (continued)

1 Item Number	2 Street	3 Restricted hours - see Schedule 3
	<p>Wells Lane, Hounslow (continued)</p> <p>(iii) from a point 11.0 metres south-west of the eastern building line of No. 162b High Street, Hounslow to the north-easternmost extremity of Wells Lane, including the turning head</p> <p>(b) south-east side, (i) from the north-eastern kerb-line of Alexandra Road to the north-easternmost extremity of Well Lane (to the rear of No. 162b High Street, Hounslow)</p> <p>177 Smithy Lane, Hounslow (a) south-east &amp; south-west side, (i) from the south-eastern kerb-line of Wells Lane, Hounslow to a point 2.0 metres south-west of the north-eastern building line of No. 178 High Street Hounslow</p> <p>207 Unnamed Road East Of No.2 Bulstrode Road (a) west side, (i) from the junction with Bulstrode Road to its southernmost extent</p> <p>(b) east side, (i) from the junction with Bulstrode Road to a point 5.4 metres north of the northern building line of No.2 Bulstrode Road</p>	<p>1</p> <p>1</p> <p>1</p> <p>1</p> <p>1</p>

SCHEDULE 3  
PRESCRIBED/RESTRICTED HOURS

1 Prescribed hours - see Schedule 1 or 4	2  Times	3 Prescribed hours - see Schedule 2
X379	At any time	
B	Between 7am-11.30pm	2
C	Between 10am-11pm	
D	Between 8am-6.30pm	4
E	Between Mon-Sat 7am-7pm	5
F	Between Mon-Sat 7am-6.30pm	6
G	Between Mon-Sat 8am-6.30pm	7
H	Between Mon-Sat 8.30am-6.30pm	8
I	Between Mon-Fri 8am-6.30pm and Sat 8am-1.30pm	9
J	Between Mon-Fri 8.30am-6.30pm and Sat 8.30am-1.30pm	10
K	Between Mon-Fri 8am-6.30pm	11
L	Between Mon-Fri 8.30am-6.30pm	12
M	Between Mon-Sat 7am-9.30am and 4.30pm-7pm	13
N	Between Mon-Fri 7am-10am and 4.30pm-6.30pm	14
O	Between Mon-Fri 7am-9.30am and 4.30pm-6.30pm	X81
P	Between Mon-Sat 8am-9.30am and 4.30pm-6.30pm	16

SCHEDULE 3 (continued)

1 Prescribed hours - see Schedule 1 or 4	2  Times	3 Prescribed hours - see Schedule 2
Q	Between Mon-Fri 8am-9.30am and 4.30pm-6.30pm	17
R	Between Mon-Fri 8am-9.30am and 5pm-6.30pm	18
S	Between 8am-midnight	19
T	Between Mon-Sat 8am-midnight	20
U	Between Mon-Sat 8am-8pm	21
V	Between Mon-Sat 8am-9pm	22
W	Between 8am-10pm	23
X	Between 7am-midnight	24
Y	Between Mon-Fri 1pm-2pm	25
Z	Between Mon-Sat 7am-10am and 4pm-7pm	26
AA	Between Mon-Fri 8am-9.30am and 2.30pm-4pm	27
BB	Between Mon-Sat 8am-12pm and 2pm-6pm	28
CC	Between Mon-Fri 9.30am-6pm and Sat 9.30am-12.30pm	
DD	Between 7am-7pm	30
EE	Between Mon-Fri 7am-6.30pm	31
FF	Between Mon-Fri 9.30am-5.30pm and Sat 9.30am-12.30pm	32

SCHEDULE 3 (continued)

1 Prescribed hours - see Schedule 1 or 4	2  Times	3 Prescribed hours - see Schedule 2
GG	Between Mon-Sat 9am-7pm	33
HH	Between Mon-Fri 9am-6pm	34
JJ	Between Mon-Sat 7am-8pm	35
KK	Between Mon-Fri 9.30am-12.30pm and 4.30pm-6.30pm and Sat 9.30am-12.30pm	36
LL	Between Mon-Fri 8am-6pm	37
MM	Between Mon-Fri 7am-10am and 4pm-7pm and Sat 10am-4pm	38
NN	Between Mon-Fri 9am-5pm	39
X2	Between 5.30pm-1am	X3
PP	Between Mon-Fri 9.30am-5.30pm	41
QQ	Between Mon-Fri 7am-7pm	42
RR	Between 7am-10am and 4pm-7pm	43
SS	Between Mon-Fri 7am-10am and 4pm-7pm	44
TT	Between Fri 10am-4pm	45
VV	Between 7am-9.30am and 4.30pm-7.30pm	47
WW	Between 9am-5pm	48

SCHEDULE 3 (continued)

1 Prescribed hours - see Schedule 1 or 4	2  Times	3 Prescribed hours - see Schedule 2
XX	Between Mon-Fri 7am-10am and 4pm-7pm and Sat-Sun 10am-4pm	49
YY	Between Mon-Fri 10am-12pm	50
UU	Between Mon-Fri 9.30am-11.30am and 3.30pm-5.30pm	46
CCC	Between Mon-Sat 9.30am-5pm	
BBB	Between Mon-Fri 8.30am-9.15am and 3pm-4pm	
QQQQ	Between Mon-Fri 8am-5pm	
AAA	Between Mon-Fri 8.30am-9am and 3pm-3.30pm	
HHH	Between Mon-Fri 7am-10am	58
OO	Between 5.30am-1pm	40
FFF	Between Mon-Fri 8.15am-4.30pm	
EEE	Between 6.30pm-8am	55
DDD	Between Mon-Fri 9.30am-6.30pm	54
X305	Between 7am-9pm	
LLLL	Between 7am-11pm	87
GGG	Between Mon-Fri 7am-6pm	57
JJJ	Between Mon-Fri excl Bank Hols 8am-5pm	59

SCHEDULE 3 (continued)

1 Prescribed hours - see Schedule 1 or 4	2  Times	3 Prescribed hours - see Schedule 2
KKK	Between Mon-Fri 8.30am-9.15am and 3pm-5.30pm	60
LLL	Between Mon-Fri 9am-5.30pm	61
MMM	Between Mon-Sat 9am-8pm	62
NNN	Between Mon-Fri 8.15am-4.30pm and the first Sunday of the month 5.30am-1pm	63
OOO	Between Mon-Fri 10am-11am and 3pm-4pm	64
PPP	Between Mon-Sat 2pm-3pm	65
QQQ	Between 9am-7pm	66
TTT	Between Mon-Fri 7am-11pm and Sat 9.30am-12.30pm	69
UUU	Between Mon-Fri 7am-11pm	70
VVV	Between Mon-Fri 10am-11am and 7pm-8pm and Saturdays on Brentford FC event days 2.30pm-3.30pm	71
WWW	Between on a Brentford FC event day 10am-10pm	72
ZZ	Between 10am-3pm	73
X315	Between Mon-Sat 8am-6pm	
YYY	Between 9am-8pm	74
XXX	Between Mon-Fri 10am-12pm and 6pm-8pm	



SCHEDULE 3 (continued)

1 Prescribed hours - see Schedule 1 or 4	2  Times	3 Prescribed hours - see Schedule 2
AAAA	Between Sat-Sun 8am-8pm	76
BBBB	Between Mon-Sat 9am-6pm	N/A1
CCCC	Between 9.30am-6pm	78
DDDD	Between Tuesday 9am-11am	
EEEE	Between Mon-Sat 9.30am-6.30pm	80
FFFF	Between Mon-Fri 9am-9pm and Sat-Sun 5pm-9pm	
KKKK	Between Mon-Fri 9.30am-5pm	
GGGG	Between Mon-Fri 10am-12pm and 6pm-8pm and Saturdays on Brentford FC event days 2.30pm-3.30pm	82
SSSS	Between Wednesday 9am-11am	94
JJJJ	Between Mon-Fri 10am-12pm and 5pm-7pm	85
MMMM	Between Mon-Fri 10am-7pm	88
NNNN	Between Mon-Fri 9am-11am	89
OOOO	Between Mon-Sat 10am-7pm	90
PPPP	Between Mon-Sat 1pm-3pm	91
RRRR	Between Fri 7am-12pm	93

SCHEDULE 3 (continued)

1 Prescribed hours - see Schedule 1 or 4	2 Times	3 Prescribed hours - see Schedule 2
TTTT	Between Mon-Fri 10am-12pm and the first Sunday of the month 5.30am-1pm	95
UUUU	Between Mon-Fri 7am-9am and 3pm-5.30pm	96
VVVV	Between Mon-Sat 8am-10am and 4pm-6pm	97
WWWW	Between Mon-Fri 10am-12pm and 6pm-8pm and Sat-Sun 2pm-4pm	99
EXP1	Between the first Sunday of the month 5am-4.30pm	
Delete	Between	N/A
XXXX	Between 9am-11am and 5pm-7pm	100
YYYY	Between Mon-Fri 9am-11am and 5pm-7pm and Sat-Sun 2pm-4pm	
RRR	Between on Community Stadium event days 9am-midnight	68
SSS	Between Mon-Fri 7am-9am and 3pm-5.30pm and on Community Stadium event days 9am-midnight	67
EXP2	Between 5am-6pm	
ZZZ	Between Mon-Sat 9am-9pm and Sun 5pm-9pm	77

# Traffic Management Order

20\*\* No. \*\*

---

The London Borough of Hounslow (Hounslow Town Centre North) (Parking Places) Order 20\*\*

Made on \*\* \*\*\*\*\* 20\*\*

Coming into operation on \*\* \*\*\*\*\* 20\*\*

---

## ARRANGEMENT OF ARTICLES

### **PART I - PRELIMINARY** Article

Citation and commencement	1
Revocations	2
Interpretation	3

### **PART II - DESIGNATION OF PARKING PLACES** Article

Designation of parking places	4
Number and situation of parking bays and parking spaces	5
Manner of standing in a parking place	6
Vehicles for which parking places are designated	7
Display of permits and tickets	8
Charge for parking places	9
Payment of the charge at parking places with ticket machines	10
Exemption from charges	11
Contravention	12
Movement of a vehicle in a parking place in an emergency	13

### **PART III - SUPPLEMENTARY PROVISIONS**

#### **Section 1 – General** Article

Period for which a vehicle may be left after the penalty charge has been incurred	14
Restriction on the removal of permits, tickets and notices	15

Indications by ticket machine and tickets	16
Indications by ticket machine and tickets as evidence	17
Indications and evidence by the telephone payment parking system	18
No tickets to be displayed other than those obtained on payment of the parking charge	19
Interval before a vehicle may again be left in a parking place	20
Power to suspend the use of a parking place	21
Restriction on the use of a parking place	22
Restriction on waiting by a vehicle in a parking place	23
Manner of waiting in a parking place	24
Installation of ticket parking meters, placing of traffic signs, etc	25

## **Section 2 - Permits**

Application for and issue of residents' permits for the use of parking places	26
Refund of charge paid in respect of residents' permit	27
Application for and issue of business permits for the use of parking places	28
Refund of charge in respect of business permits	29
Surrender, withdrawal and validity of permits	30
Application for and issue of duplicate permits	31
Form of permits	32

## **Section 3 - Residents' Visitor Parking Cards**

Application for and issue of residents' visitor parking cards for the use of parking places	33
Refund of charge paid in respect of a residents' visitor parking card	34
Surrender, withdrawal and validity of residents' visitor parking card	35
Application for the issue of replacement residents' visitor parking cards	36
Form of residents' visitor parking cards	37

## **SCHEDULES**

Schedule 1A - Pay & Display parking places

Schedule 1B – Pay & Display parking places

Schedule 2 - Pay & Display and Business Permit parking places

Schedule 3 - Pay & Display, Resident Permit and Residents' Visitor Parking Card parking places

Schedule 4 - Pay & Display, Business Permit, Resident Permit and Residents' Visitor Parking Card parking places parking places

Schedule 5 - Business Permit parking places

Schedule 6 - Business Permit, Resident Permit and Residents' Visitor Parking Card parking places

Schedule 7 - Resident Permit and Residents' Visitor Parking Card parking places

Schedule 8 - Resident Permit parking places

Schedule 9 - Streets or parts of streets for the purpose of the definition of business user

Schedule 10 - Streets or parts of streets for the purpose of the definition of resident

Schedule 11 – On-Street Pay & Display parking charges

Schedule 12 - Business Permit charges

Schedule 13 - Resident Permit charges

Schedule 14 - Residents' Visitors Parking Card Charges

The Council of the London Borough of Hounslow, having consulted the Commissioner of Police of the Metropolis, in exercise of the powers conferred by sections 45, 46, 49 and 51 and 124 and of Part III and Part IV of Schedule 9 to the Road Traffic Regulation Act 1984<sup>a</sup> as amended and the Traffic Management Act 2004<sup>b</sup> and of all other enabling powers hereby make the following Order:

---

<sup>a</sup> 1984 c.27

<sup>b</sup> 2004 c.18

## **PART I - PRELIMINARY**

### **1. Citation and Commencement**

- (1) This Order may be cited as The London Borough of Hounslow (\*\*\*\*\*) (Parking Places) Order 20\*\* and shall come into operation for all purposes on \*\* \*\*\*\*\* 20\*\*.

### **2. Revocation**

- (1) Without prejudice to the validity of anything done or to any liability incurred in respect of any act or omission before the coming into operation of this Order the following Order is hereby revoked:
- (a) The London Borough of Hounslow (Hounslow Town Centre) (Parking Places) (No.18) Order 2009<sup>c</sup>

### **3. Interpretation**

- (1) In this Order, except where the context otherwise requires, the following expressions have the meanings hereby respectively assigned to them:

“Band A or B vehicle” means a vehicle whose carbon dioxide emissions figure does not exceed 110 grams per kilometre driven.

“business permit” means a business permit issued under the provisions of Article 28;

“business user” means a person who occupies premises the postal address of which is in any street or part of street described in Schedule 9 and who uses such premises for non-residential purposes;

“carbon dioxide emissions figure” has the same meaning as in the Vehicle Excise and Registration Act 1994<sup>d</sup>, as amended. For the avoidance of doubt, this is intended to have the same meaning as that used by DVLA for the purpose of vehicle excise duty at the time when this order was made. If there should be any future amendment to the meaning as used by DVLA, such amendment will not, of itself, be binding on the Council for the purposes of this order;

“civil enforcement officer” has the same meaning as in the Traffic Management Act 2004;

“Council” means the Council of the London Borough of Hounslow;

“diesel vehicle” means a vehicle in which the motive power is wholly or partially derived directly or indirectly from a compression ignition engine;

“disabled person” and “disabled person's badge” have the same meanings as in the Disabled Persons (Badges for Motor Vehicles) (England) Regulations 2000<sup>e</sup>;

“disabled person's vehicle” has the same meaning as in the Local Authorities' Traffic Orders (Exemptions for Disabled Persons) (England and Wales) Regulations 2000<sup>f</sup>;

“driver” in relation to a vehicle waiting in a parking place means the person driving the vehicle at the time it was left in the parking place;

---

<sup>c</sup> LBH 2009/33

<sup>d</sup> 1994 c.22

<sup>e</sup> SI.2000/882

<sup>f</sup> SI.2000/683

"electric vehicle" means a vehicle in which the electrical motive power is derived from an electrical storage battery which is not connected to any source of power derived from fossil fuel when the vehicle is in motion.

"enactment" means any enactment, whether public, general or local, and includes any order, byelaw, rule, regulation, scheme or other instrument having effect by virtue of an enactment;

"goods" means goods of any kind whether animate or inanimate and includes postal packets of any description; and "delivering" and "collecting" in relation to any goods includes checking the goods for the purpose of their delivery or collection;

"goods vehicle" has the same meaning as in the The Traffic Signs Regulations and General Directions 2016<sup>g</sup>;

"hand-held device" means a wireless hand-held computer used by a civil enforcement officer, which is programmed to interface with the telephone payment parking systems;

"household" means either one person living alone or a group of people (related or not) living together in a room, or rooms, or flat or house having an individual postal address.

"location identification number" means the unique number assigned to the parking place where the telephone payment parking system is operational;

"low emission passenger vehicle" means a vehicle registered on or after 1 April 2017 whose carbon dioxide emissions figure does not exceed 75 grams per kilometre driven

"low emission goods vehicle" means a vehicle registered on or after 1 April 2017 whose carbon dioxide emissions figure does not exceed 100 grams per kilometre driven

"motor cycle and invalid carriage" have the same meaning respectively as in Section 136 of the Road Traffic Regulation Act 1984;

"owner", has the same meaning as in the Civil Enforcement of Parking Contraventions (England) General Regulations 2007<sup>h</sup>;

"parking contravention" has the meaning as assigned to it in Part 1 of Schedule 7 of the Traffic Management Act 2004;

"parking place" means any area on a highway designated as such by this Order;

"parking space" means a space in a parking place referred to in Schedules 1A, 1B, 2, 3, 4, 5, 6, 7 and 8 which is provided for the leaving of vehicles;

"passenger vehicle" means a motor vehicle (other than a motor cycle or invalid carriage) constructed or adapted solely for the carriage of not more than eight passengers (exclusive of the driver) and their effects and not drawing a trailer;

"penalty charge" has the same meaning as in the Civil Enforcement of Parking Contraventions (England) General Regulations 2007

"penalty charge and reduced penalty charge" means a charge set by the Council under the provisions of Part 6 of the Traffic Management Act 2004 and with the approval of the

---

<sup>g</sup> SI.2016/362

<sup>h</sup> SI.2007/3483

Secretary of State for Transport which is to be paid to the Council within 28 days beginning on the date of the Notice, or in 14 days in the case of a reduced penalty charge, following the issue of the penalty charge notice;

“penalty charge notice” has the same meaning as in the Civil Enforcement of Parking Contraventions (England) General Regulations 2007;

“permitted hours”, in relation to a parking place, means the period specified at the beginning of the Schedule relating to that parking place;

“resident” means a person whose usual place of abode is at the premises the postal address of which is in any street or part of a street described in Schedule 10;

“residents’ permit” means a permit issued under the provisions of Article 26;

“residents’ permit holder” means a person to whom a residents’ permit has been issued under the provisions of Article 26;

“residents’ visitor parking card” means a residents’ visitor parking card issued under the provisions of Article 33;

“service provider” means the company authorised and appointed by the Council to operate, administer and maintain the payment of parking charges using the telephone payment parking system;

“Schedule” means a Schedule to this Order;

“telephone payment parking system” means a system to facilitate and monitor the payment of parking charges using communication between the driver and the service provider by means of either telephone, text messaging, mobile application or web application;

“ticket” means a ticket issued by a ticket machine relating to a parking place.

“ticket machine” means a type of parking meter as defined in regulation 46(2) (a) (i) of the Road Traffic Regulation Act 1984 for the purposes of this Order being apparatus designed to indicate the time and to issue tickets indicating the payment of the charge referred to in Article 9 of this Order and the period in respect of which the charge has been paid;

“user”, in relation to a vehicle, means the person by whom such a vehicle is kept and used;

“valid residents’ visitor parking card” means a residents’ visitor parking card validated by entering the following indications by or on behalf of the driver:

- (a) the registration mark of the vehicle;
- (b) the month and the date in the month; and
- (c) the time of arrival.

“zero emission vehicle” means a vehicle registered on or after 1 April 2017 whose carbon dioxide emissions figure does not exceed 0 grams per kilometre driven.

- (2) Any reference in this Order to any enactment shall be construed as a reference to that enactment as amended, applied, consolidated, re-enacted by or as having effect by virtue of any subsequent amendment.



- (3) For the purposes of this Order a vehicle shall be regarded as displaying a disabled person's badge in the relevant position when it is so regarded for the purposes of Regulation 3 of the Local Authorities' Traffic Orders (Exemptions for Disabled Persons) (England and Wales) Regulations 2000<sup>i</sup>.

## **PART II - DESIGNATION OF PARKING PLACES**

### **4. Designation of parking places**

- (1) The areas of highway as described in column 2 of Schedules 1A, 1B, 2, 3, 4, 5, 6, 7 and 8 are designated as a parking places.
- (2) The limits of each parking place and the limits of each parking space, if marked within a parking place, shall be indicated on the highway by traffic signs of any size, colour and type prescribed or authorised under Section 64 of the Road Traffic Regulation Act 1984.

### **6. Manner of standing in a parking place**

- (1) Every vehicle left in a parking place shall stand so that every part of the vehicle is wholly within the limits of any parking space if marked, or within the limits of any parking place.
- (2) Every vehicle left in a parking place in relation to which special provisions as to the manner of standing of a vehicle in that parking place is specified in column 3 of Schedules 1A, 1B, 2, 3, 4, 5, 6, 7 and 8 shall stand so as to be in accordance with those provisions.

### **7. Vehicles for which parking places are designated**

- (1) Each parking place referred to in Schedules 1A, 1B, 2, 3, 4, 5, 6, 7 and 8 may be used subject to the provisions of this Order for the leaving during the permitted hours of such vehicles as are passenger vehicles, goods vehicles, motor cycles, or invalid carriages.
- (2) Subject to the provisions of this Order, a person leaving a vehicle in a parking place referred to in Schedules 1A and 1B during the permitted hours shall either:
- (a) make payment through the telephone payment parking system; or
  - (b) cause to be displayed a valid ticket.
- (3) Subject to the provisions of this Order, a person leaving a vehicle in a parking place referred to in Schedule 2 during the permitted hours shall either:
- (a) make payment through the telephone payment parking system; or
  - (b) cause to be displayed a valid ticket; or
  - (c) cause to be displayed a valid business permit.
- (4) Subject to the provisions of this Order, a person leaving a vehicle in a parking place referred to in Schedule 3 during the permitted hours shall either:
- (a) make payment through the telephone payment parking system; or
  - (b) cause to be displayed a valid ticket; or
  - (c) cause to be displayed a valid residents' permit; or
  - (d) cause to be displayed a valid residents' visitors parking card.
- (5) Subject to the provisions of this Order, a person leaving a vehicle in a parking place referred to in Schedule 4 during the permitted hours shall either:
- (a) make payment through the telephone payment parking system; or
  - (b) cause to be displayed a valid ticket; or
  - (c) cause to be displayed a valid business permit; or

---

<sup>i</sup> SI 2000/683

- (d) cause to be displayed a valid residents' permit; or
  - (e) cause to be displayed a valid residents' visitors parking card.
- (6) Subject to the provisions of this Order, a person leaving a vehicle in a parking place referred to in Schedule 5 during the permitted hours shall cause to be displayed a valid business permit.
- (7) Subject to the provisions of this Order, a person leaving a vehicle in a parking place referred to in Schedule 6 during the permitted hours shall either:
- (a) cause to be displayed a valid business permit;
  - (b) cause to be displayed a valid residents' permit; or
  - (c) cause to be displayed a valid residents' visitors parking card
- (8) Subject to the provisions of this Order, a person leaving a vehicle in a parking place referred to in Schedule 7 during the permitted hours shall either:
- (a) cause to be displayed a valid residents' permit; or
  - (b) cause to be displayed a valid residents' visitors parking card
- (9) Subject to the provisions of this Order, a person leaving a vehicle in a parking place referred to in Schedule 8 during the permitted hours shall cause to be displayed a valid residents' permit.

## **8. Display of permits and tickets**

- (1) At all times during which a vehicle is left in a parking place during the permitted hours and where required to do so by Article 7, the driver shall cause either a valid ticket, a valid permit, or a valid residents' visitor parking card, issued for that vehicle, to be displayed on the front or kerb side of the vehicle so that either:
- (a) all the details on the side of the ticket which bears the indication that the parking charge has been paid are clearly visible from the front or kerb side of the vehicle; or
  - (b) all of the particulars of the residents' permit referred to in Article 32(1) are clearly visible from the front or kerb side of the vehicle; or
  - (c) all of the particulars of the business permit referred to in Article 32(2) are clearly visible from the front or kerb side of the vehicle; or
  - (d) all of the particulars of the visitor parking card referred to in Article 37(1) are clearly visible from the front or kerb side of the vehicle and have been duly completed.

## **9. Charge for use of parking places**

- (1) A charge shall be paid for the leaving of a vehicle in a parking place described in Schedules 1A and 1B during the permitted hours, such charge being as specified in Schedule 11.
- (2) A charge shall be paid for the leaving of a vehicle in a parking place described in Schedules 2, 3 and 4 during the permitted hours, such charge being either:
- (a) as specified in Schedule 11; or
  - (b) a business permit fee as specified in Schedule 12; or
  - (c) a residents' permit fee as specified in Schedule 13; or
  - (d) a residents' visitors parking card fee as specified in Schedule 14.
- (3) A charge shall be paid for the leaving of a vehicle in a parking place described in Schedules 5, 6, 7 and 8 during the permitted hours, such charge being either:
- (a) a business permit fee as specified in Schedule 12; or
  - (b) a residents' permit fee as specified in Schedule 13; or

(c) a residents' visitors parking card fee as specified in Schedule 14.

- (4) No period for a vehicle left in a parking place referred to in Schedules 1A, 1B, 2, 3 and 4 shall exceed the allocated time as stated in the permitted hours.

#### **10. Payment of parking charge at parking places with ticket machines**

- (1) A person leaving a vehicle in a parking place referred to in Schedules 1A, 1B, 2, 3 and 4, can obtain a valid ticket by inserting the appropriate coins into the ticket machine, which shall be used as a means of collecting the parking charge imposed by this Order, and take such steps as may be necessary to cause the ticket machine to issue a ticket.
- (2) A person leaving a vehicle in a parking place referred to in Schedules 1A, 1B, 2, 3 and 4, can use the telephone payment parking system to pay the parking charge, imposed by this Order, for the period they wish to park by communicating with the service provider.
- (3) In the case of only one of the methods of payment, as mentioned in paragraphs (1) and (2) of this Article, being available, that method shall be used for the payment of the parking charge.

#### **11. Exemption from charges**

- (1) Notwithstanding the foregoing provisions of this Order any disabled person's vehicle displaying in the relevant position a disabled person's badge may be left in any part of a parking place described in Schedules 1A, 1B, 2, 3, 4, 5, 6, 7 and 8 if the use of that part has not been suspended.
- (2) Notwithstanding the foregoing provisions of this Order any motor cycle may be left in any part of a parking place described in Schedules 5, 6 and 7.

#### **12. Contravention**

- (1) If a vehicle is left in a parking place without complying with the provisions of this Order, then a contravention of this Order, and a parking contravention within Part 1 of Schedule 7 to the Traffic Management Act 2004, shall be deemed to have occurred.
- (2) Where a vehicle is left in a parking place without complying with the provisions of this Order, the vehicle may be removed or caused to be removed from that parking place as provided for by Regulations made under section 99 of the Road Traffic Regulation Act 1984.

#### **13. Movement of a vehicle in a parking place in an emergency**

- (1) A police constable in uniform, a traffic warden or Civil Enforcement Officer may move or cause to be moved a vehicle from a parking place in an emergency.

### **PART III - SUPPLEMENTARY PROVISIONS**

## **Section 1 - General**

### **14. Period a vehicle may be left after the penalty charge has been incurred**

- (1) The period for which a vehicle may be left in a parking place during the permitted hours after the penalty charge has been incurred shall not exceed one hour.

### **15. Restriction on the removal of tickets and permits**

- (1) Where a ticket or permit has been displayed on a vehicle, no person, not being the driver of the vehicle, shall remove the ticket or permit from the vehicle unless authorised to do so by the driver.

### **16. Indications by ticket machine and tickets**

- (1) Payment of the charge for a vehicle left in a parking place referred to in Schedules 1A, 1B, 2, 3 and 4 shall be indicated by the issue by a ticket machine relating to that parking place of a ticket indicating a charge paid in respect of the period in accordance with Schedule 11, the day and date of issue, the expiry date and by the display of that ticket in the manner specified in Article 8(1)(a).
- (2) The expiry of the period for which payment was made by the charge for a vehicle left in a parking place referred to in Schedules 1A, 1B, 2, 3 and 4 shall be indicated by the display on the vehicle in accordance with the provisions of Article 8(1)(a) of a ticket issued by a ticket machine relating to that parking place showing the day and date of issue, charge and expiry time of the charge, and the day so shown is not the day on which the vehicle is so left or the time shown on the clock on the said ticket machine is more than two minutes later than the time shown on the ticket.
- (3) The expiry of the period mentioned in Article 14 (being the period for which a vehicle may remain in a parking place after the penalty charge has been incurred) shall be indicated in the case of a vehicle left in a parking place referred to in Schedules 1A, 1B, 2, 3 and 4 by the display on the vehicle in accordance with the provisions of Article 8(1)(a) a ticket issued by a ticket machine relating to that parking place showing the day and date of issue, charge and expiry time of the charge, and the day so shown is not the day on which the vehicle is so left or the time shown on the clock on the said ticket parking meter is more than one hour later than the time shown on the ticket.

### **17. Indications by ticket machine and tickets as evidence**

- (1) If at any time while a vehicle is left in a parking place referred to in Schedules 1A, 1B, 2, 3 and 4 during the permitted hours no ticket issued by a ticket machine relating to that parking place is displayed on that vehicle in accordance with the provisions of Article 8(1)(a) it shall be presumed unless the contrary is proved that the charge has not been duly paid.
- (2) If at any time while a vehicle is left in a parking place referred to in Schedule 1A, 1B, 2, 3 and 4 during the permitted hours the ticket issued by a ticket machine relating to that parking place and displayed on the vehicle in accordance with the provisions of Article 8(1)(a) and the clock on the ticket machine by which such ticket was issued give the indication mentioned in Article 16(2), it shall be presumed unless the contrary is proved that the charge has been duly paid in respect of that vehicle, and that the period for which payment was made by the charge has already expired.
- (3) If at any time while a vehicle is left in a parking place referred to in Schedules 1A, 1B, 2, 3 and 4 during the permitted hours the ticket issued by a ticket machine relating to that parking

place and displayed on the vehicle in accordance with the provisions of Article 8(1)(a) and the clock on the ticket machine by which such ticket was issued give the indication mentioned in Article 16(3), that indication shall in any proceedings for a parking contravention under the Traffic Management Act 2004:

- (a) of leaving a vehicle in that parking place for longer than after the penalty charge has been incurred than the time authorised by Article 14, be evidence that it was so left; and
- (b) of failing to pay the penalty charge, be evidence that the charge was incurred.

- (4) Any ticket issued by a ticket machine relating to a parking place referred to in Schedules 1A, 1B, 2, 3 and 4 shall be presumed unless the contrary is proved to have been issued on the day shown thereon when the clock on the ticket parking meter by which such ticket was issued indicated the expiry time shown on the said ticket less the period.

## **18. Indications and evidence by the telephone payment parking system**

- (1) Where a vehicle has been left in a parking place referred to in Schedules 1A, 1B, 2, 3 and 4 using the telephone payment parking system, an indication that payment has been made and the parking period for which payment has been made shall either:
  - (a) appear on a hand-held device; or
  - (b) be obtained by a civil enforcement officer contacting the service provider.
- (2) Without prejudice to the provisions of this Order, if at any time while a vehicle is left in a parking place referred to in the Schedule and no indication that payment of the parking charge has been made using the telephone payment parking system, or an indication that the parking period for which payment was made has expired, it shall be presumed, unless the contrary is proved, that either:
  - (a) the parking charge has not been duly paid in respect of that vehicle; or
  - (b) the parking period for which payment was made had already expired.

## **19. No tickets to be displayed other than those obtained on payment of the parking charge**

- (1) No person shall display on a vehicle left in a parking place referred to in Schedules 1A, 1B, 2, 3 and 4 during the permitted hours any ticket other than the ticket issued by the ticket machine relating to that parking place upon payment of the parking charge in respect of that vehicle.

## **20. Interval before a vehicle may again be left in a parking place**

- (1) Without prejudice to the provisions of Article 22, no vehicle which has been taken away from a parking place during the permitted hours, after the charge has been incurred, shall until the expiration of one hour from the time it was taken away again be left in the parking place during the permitted hours.

## **21. Power to suspend the use of a parking place**

- (1) A person duly authorised by the council or by the Commissioner of Police of the Metropolis may suspend the use of a parking place or any part thereof whenever they consider such suspension reasonably necessary:
  - (a) for the purpose of facilitating the movement of traffic or promoting its safety;
  - (b) for the purpose of any building operation, demolition or excavation adjacent to the parking place, the maintenance, improvement or reconstruction of the highway or the cleansing of gullies in or adjacent to the parking place, the laying, erection, alteration or repair in or adjacent to the parking place of any sewer or of any main, pipe or apparatus

- for the supply of gas, water or electricity or any telecommunication system or the placing, maintenance or removal of any traffic sign;
  - (c) for the convenience of occupiers of premises adjacent to the parking place on any occasion of the removal of furniture to or from one office or dwelling house adjacent to the parking place from or to a depository, another office or dwelling house;
  - (d) on any occasion on which it is likely by reason some special attraction that any street will be thronged or obstructed; or
  - (e) for the convenience of occupiers of premises adjacent to the parking place at times of weddings or funerals, or on other special occasions.
- (2) A police constable in uniform or traffic warden may suspend for not longer than twenty four hours the use of a parking place or any part thereof whenever they consider suspension reasonably necessary for the purposes of facilitating the movement of traffic or promoting its safety.
- (3) A duly authorised person suspending the use of a parking place or any part thereof in accordance with the provisions of paragraph (1), or as the case may be, paragraph (2) of this Article shall thereupon place or cause to be placed in or adjacent to any part of that parking place which is suspended a traffic sign of any size, colour and type prescribed or authorised under Section 64 of the Road Traffic Regulation Act 1984 indicating that waiting by vehicles is prohibited.
- (4) No person shall cause or permit a vehicle to wait in a parking place or part thereof during such period as there is in or adjacent to that part of the parking place a traffic sign placed in pursuance of paragraph (3) of this Article. Provided that nothing in this paragraph shall apply to:
- (a) any vehicle being used for fire brigade, ambulance or police purposes or any vehicle which is waiting for any reason specified in Article 23(1) (c) (e) or (f); or
  - (b) anything done with the permission of the person suspending the use of the parking place or part thereof in pursuance of paragraph (1) of this Article.

## **22. Restriction on use of a parking place**

- (1) No person shall use any parking place or any vehicle while it is in a parking place in connection with the sale or offering for sale of any goods to any person in or near the parking place or in connection with the selling or offering for sale of his skill in handicraft or his services in any other capacity. Provided that nothing in this Article shall prevent the sale of goods from a vehicle:
- (a) if the goods are immediately delivered at or taken into premises adjacent to the vehicle from which the sale effected; or
  - (b) if the vehicle is one to which provisions of Article 23(1)(i) apply.

## **23. Restriction on waiting by a vehicle in a parking place**

- (1) Any vehicle may wait during the permitted hours anywhere in any part of a parking place if the use of that part has not been suspended and if the vehicle is waiting:
- (a) for so long as is necessary to enable a person to board or alight from the vehicle and to load thereon or unload therefrom their personal luggage;
  - (b) for so long as is necessary to enable goods to be loaded onto the vehicle from premises adjacent to the parking place or unloaded from the vehicle to premises adjacent to the parking place;

- (c) for so long as is necessary for postal packets to be collected from or delivered to premises or posting boxes adjacent to the parking place in which the vehicle is waiting;
  - (d) whilst being used for fire brigade, ambulance or police purposes or, not being a passenger vehicle, is being used in the service of a local authority in pursuance of statutory powers or duties provided that in all the circumstances it is reasonably necessary in the exercise of such powers or in the performance of such duties for the vehicle to wait in the place in which it is waiting;
  - (e) the vehicle is waiting only for so long as may be necessary to enable it to be used in connection with the removal of any obstruction to traffic;
  - (f) owing to the driver being prevented from proceeding by circumstances beyond his control or to such waiting being necessary in order to avoid an accident;
  - (g) the vehicle not being a passenger vehicle is waiting only for so long as may be reasonably necessary to enable it to be used for any purpose specified in Article 21(1) (b);
  - (h) the vehicle is in actual use in connection with the removal of furniture to or from one office or dwelling house adjacent to the parking place from or to a depository, another office or dwelling house; or
  - (i) in a parking place if goods are being sold or offered or exposed for sale from the vehicle by a person who is licensed by the Council to sell goods from a stationary vehicle on a pitch situated in a parking place.
- (2) No charge specified in the foregoing provisions of this Order shall be payable in respect of any vehicle waiting in a parking place in accordance with the foregoing provisions of this Article.
- (3) Nothing in the foregoing provisions of this Order shall be taken as authorising anything which would be a contravention of any Regulations made or having effect as if made under Section 25 of the Road Traffic Regulation Act 1984.

#### **24. Manner of waiting in a parking place**

- (1) Every vehicle waiting in a parking place by virtue of the provisions of Article 23(1) (c), (g), (h) or (i) shall stand so that every part of the vehicle is wholly within the limits of the parking place unless the width of the vehicle precludes compliance with this paragraph.
- (2) If the width of the vehicle does preclude compliance with paragraph (1) of this Article the vehicle waiting in the parking place shall stand so that the longitudinal axis of the vehicle is parallel to the edge of the carriageway and the distance between the said edge and the nearest wheel of the vehicle is not more than 300 millimetres.
- (3) Every vehicle left in a parking place in relation to which special provisions as to the manner of standing of a vehicle in that parking place is specified in column 3 of Schedules 1A, 1B, 2, 3, 4, 5, 6, 7 and 8 shall stand so that as to be in accordance with those provisions.

#### **25. Placing of traffic signs etc.**

- (1) The Council shall:
- (a) cause the limits of each parking place to be indicated by placing and maintaining traffic signs of any size, colour and type prescribed or authorised under Section 64 of the Road Traffic Regulation Act 1984; and
  - (b) carry out such other work as is reasonably required for the purpose of the satisfactory operation of a parking place.

## **Section 2 - Residents' Permits**

### **26. Application for and issue of residents' permits for the use of parking places**

- (1) Any resident who is the user of a vehicle of the following class, that is to say a passenger vehicle, a goods vehicle the overall height of which does not exceed 2.28 metres and the overall length of which does not exceed 5.25 metres, a motor cycle or an invalid carriage, may apply to the Council for the issue of a residents' permit in respect of that vehicle and any such application shall be made on a form issued by and obtainable from the Council and shall include the particulars, information and authentication required by such form to be supplied.
- (2) The Council may at any time require an applicant for a residents' permit or a residents' permit holder to produce to an officer of the Council such evidence in respect of an application for a residents' permit made to them as they may reasonably call for to verify any particulars of information given to them or in respect of any residents' permit issued by them as they may reasonably call for to verify that the residents' permit is valid.
- (3) In receipt of an application duly made under the foregoing provisions of this Article and upon receipt of the charge specified in Schedule 13, the Council, upon being satisfied that the applicant is a resident and is the user of a vehicle of the class specified in paragraph (1) of this Article, shall issue to the applicant therefor one residents' permit for the leaving during the permitted hours in a parking place referred to in Schedules 3, 4, 6, 7 and 8 of the vehicle to which such residents' permit relates by the owner of such vehicle or by any person using such with the consent of the owner other than a person to whom such vehicle has been let for hire or reward. Provided that, subject to the provisions of Article 27, the Council shall not issue a residents' permit to any resident which would be valid during any period during which any other residents' permit issued to that resident is or would be valid.
- (4) Subject to the provisions of this Order a residents' permit shall be valid for a period of twelve months running from the beginning of the month in which the residents' permit first became valid.
- (5) Notwithstanding the foregoing provisions of this Order, no permit shall be issued to a resident of a housing unit subject to a planning consent to which has been appended an Informative or which is restricted by a planning obligation made under section 106 of the Town and Country Planning Act 1990<sup>j</sup> indicating that such resident will not be entitled to a residents' parking permit.
- (6) The carbon dioxide emissions figure of any vehicle is that which is recorded as the engine emissions in the vehicle's registration document or registration certificate. If the registration document or certificate in respect of the vehicle for which the permit is being issued does not contain a statement as to the carbon dioxide emissions figure then the low emission vehicles rates will not apply
- (7) Permits issued for low emission vehicles, whether also diesel vehicles or not, will always be counted first when counting the total number of residents' permits issued to a household. Where permits have previously been issued to any member of a household then any permits subsequently issued for low emission vehicles will be counted first when permits previously issued are renewed.

### **27. Refund of charge paid and change of vehicle in respect of a residents' permit**



- (1) A residents' permit holder who surrenders a residents' permit to the Council before it becomes valid shall be entitled to a refund of the charge paid in respect thereof less an administration charge as set by the Council.
- (2) A residents' permit holder who surrenders a residents' permit to the Council after it has become valid shall be entitled to a refund of a part of the charge paid less an administration charge as set by the Council. The refund will be paid pro rata for any complete months which remain unexpired at the time when the residents' permit is surrendered to the Council.
- (3) On a change of vehicle where the replacement vehicle is a low emission vehicle and the Council issues a replacement permit the resident shall be entitled to a refund of the charge paid less an administration charge as set by the Council. The refund will be paid pro rata for any complete months which remain unexpired at the time when the change of vehicle is notified to the Council.
- (4) On a change of vehicle where the replacement vehicle is not a low emissions vehicle but is replacing a low emissions vehicle, then the resident shall be required to pay the residents' permit charge as specified in Schedule 13 according to the number of residents' permits issued to the household.

## **28. Application for and issue of business permits for the use of parking places**

- (1) Any business user who is the owner of a motor vehicle of the following class, that is to say a passenger vehicle, a goods vehicle or a motor cycle may apply to the Council for the issue of a business permit in respect of that vehicle and any such application shall be made on a form issued by and obtainable from the Council and shall include the particulars and information required by such form to be supplied.
- (2) The Council may at any time require an applicant for a business permit or a business permit holder to produce to an officer of the Council such evidence in respect of an application for a business permit made to them as they may reasonably call for to verify any particulars or information given to them or in respect of any business permit issued by them as they may reasonably call for to verify that the business permit is valid.
- (3) Upon receipt of an application duly made under the foregoing provisions of this Article and upon receipt of the charge specified in Schedule 12, the Council upon being satisfied that the applicant is a business user is the owner of a vehicle of the class specified in paragraph (1) of this Article, shall issue to the applicant therefor one business permit for the leaving during the permitted hours in a parking space in any parking place referred to in Schedule 2, 4, 5 and 6 to this Order of the vehicle to which such business permit relates by the owner of such vehicle or by any person using such vehicle with the consent of the owner other than a person to whom such vehicle has been let for hire or reward.
- (4) Subject to the provisions of this Order a business permit shall be valid for a period of twelve months running from the date on which the business permit first becomes valid.

## **29. Refund of charge paid in respect of business permits**

- (1) A business permit holder who surrenders a business permit to the Council before it becomes valid shall be entitled to a refund of the charge paid in respect thereof less an administration charge as set by the Council.
- (2) A business permit holder who surrenders a business permit to the Council after it has become valid shall be entitled to a refund of the charge paid less an administration charge as

set by the Council. The refund will be paid pro rata for any complete months which remain unexpired at the time when the residents' permit is surrendered to the Council.

- (3) The Council may at its absolute discretion limit the number of business permits that are issued at any one time in respect of businesses.

### **30. Surrender, withdrawal and validity of permits**

- (1) A permit holder may surrender a permit to the Council at any time and shall surrender a permit to the Council on the occurrence of any one of the events set out in paragraph (3) of this Article or in accordance with the provisions of paragraph (5) of this Article.
- (2) The Council may, by notice in writing served on the permit holder by sending the same by recorded delivery service to the residents' permit holder at the address shown by that person on the application for the permit or at any other address believed to be that person's place of abode, withdraw a residents' permit if it appears to the Council that any one of the events set out in paragraph (3)(a), (b) or (d) of this Article has occurred and the residents' permit holder shall surrender the residents' permit to the Council within 48 hours of the receipt of the aforementioned notice.
- (3) The events referred to in the foregoing provisions of this Article are:
  - (a) the permit holder ceasing to be a resident or a business user;
  - (b) the permit holder ceasing to be the owner of the vehicle in respect of which the permit was issued;
  - (c) the withdrawal of such permit by the Council under the provisions of paragraph (2) of this Article;
  - (d) the vehicle in respect of which such permit was issued being adapted or used in such a manner that it is not a vehicle of the class specified in respect of the parking place;
  - (e) the issue of the duplicate permit by the Council under the provisions of Article 31;
  - (f) the permit ceasing to be valid pursuant to the provisions of paragraph (4) of this Article.
- (4) Without prejudice to the foregoing provisions of this Article, a permit shall cease to be valid at the expiration of the period specified thereon or the occurrence of any one of the events set out in paragraph (3) (a), (b), (c), (d), (e) or (f) of this Article, whichever is the earlier.
- (5) Where a permit is issued to any person upon receipt of a cheque and the cheque is subsequently dishonoured, the permit shall cease to be of any effect and the Council shall by notice in writing served on the person to whom the permit was issued by sending the same by recorded delivery service to him at the address shown by that person on the application for the permit or any other address believed to be that person's place of abode, require that person to surrender the permit to the Council within 48 hours of the receipt of the aforementioned notice.

### **31. Application for and issue of a duplicate permit**

- (1) If a permit is mutilated or accidentally defaced or the figures or particulars thereon have become illegible or the colour of the permit has become altered by fading or otherwise, the permit holder shall either surrender it to the Council or apply to the Council for the issue to him of a duplicate permit and the Council upon the receipt of the permit, shall issue a duplicate permit so marked and upon such issue the permit shall become valid.
- (2) If a permit is lost or destroyed, the permit holder may apply to the Council for the issue to him of a duplicate permit and the Council, upon being satisfied as to the loss or destruction, shall issue a duplicate permit so marked and upon such issue the permit shall become valid.

- (3) The provisions of this Order shall apply to a duplicate permit and an application therefore as if it were a permit or, as the case may be, an application therefor.

### **32. Form of permit**

- (1) A residents' permit shall be in writing and shall include the following particulars:
- (a) the registration mark of the vehicle in respect of which the permit is issued;
  - (b) the period during which, subject to the provisions of Article 26(4), the residents' permit shall remain valid;
  - (c) the zone to which the permit applies;
  - (d) an indication that the residents' permit has been issued by the Council; and
  - (e) permit type.
- (2) A business permit shall be in writing and shall include the following particulars:
- (a) the registration mark of the vehicle in respect of which the permit has been issued or the name of the company to which the permit has been issued;
  - (b) the period during which, subject to the provisions of Article 28(4), the business permit shall remain valid;
  - (c) the zone to which the permit applies;
  - (d) an indication that the business permit has been issued by the Council; and
  - (e) permit type.

### **Section 3 - Residents' Visitor Parking Cards**

#### **33. Application for the issue of residents' visitor parking cards for the use of parking places**

- (1) Any resident may apply to the Council for the issue of up to ten residents' visitor parking cards for a vehicle of the class described in Article 26(1) and belonging to a person visiting that household and any such application shall be made on a form issued by and obtainable from the Council and shall include the particulars and information required by such form to be supplied.
- (2) The Council may at any time require an applicant for residents' visitor parking cards to produce to an officer of the Council such evidence in respect of an application for such a residents' visitor parking cards made to them as they may reasonably call for to verify any particulars or information given to them.
- (3) On receipt of an application duly made under the foregoing provisions of this Article and upon receipt of the charge specified in Schedule 14, the Council upon being satisfied that the applicant is a resident, shall issue to the applicant the residents' visitors parking cards.
- (4) The number of residents' visitor parking cards shall be restricted to a maximum of ten residents' visitor parking cards per household in any 12 month period.

#### **34. Refund of charge paid in respect of a residents' visitor parking card**

- (1) A resident who surrenders a wholly unused residents' visitor parking card to the Council shall be entitled to a refund of the charge paid.

#### **35. Surrender, withdrawal and validity of a residents' visitor parking card**

- (1) A householder may surrender a residents' visitor parking card to the Council at any time and shall surrender a residents' visitor parking card to the Council on the occurrence of the event set out in paragraph (3) of this Article or in accordance with the provisions of paragraph (5) of this Article.
- (2) The Council may, by notice in writing served on the householder by sending the same by recorded delivery service to the householder at the address shown by that person on the application for the residents' visitor parking card or any other address believed to be that person's place of abode, withdraw a residents' visitor parking card if it appears to the Council that the event set out in paragraph (3)(a) of this Article has occurred and the householder shall surrender the residents' visitor parking card to the Council within 48 hours of the receipt of the afore-mentioned notice.
- (3) The events referred to in the foregoing provisions of this Article are:
  - (a) the householder ceasing to be a resident;
  - (b) the withdrawal of such a residents' visitor parking card by the Council under the provisions of paragraph (2) of this Article;
  - (c) the residents' visitor parking card ceasing to be valid pursuant to the provisions of paragraph (4) of this Article.
- (4) Without prejudice to the foregoing provisions of this Article, a residents' visitor parking card shall cease to be valid at the expiration of the period specified thereon or on the occurrence of any one of the events set out in paragraph (3) (a) or (b) of this Article, whichever is the earlier.
- (5) Where residents' visitor parking cards are issued to any person upon receipt of a cheque and the cheque is subsequently dishonoured, the residents' visitor parking cards shall cease to be of any effect and the Council shall by notice in writing served on the person to whom the residents' visitor parking cards were issued by sending the same by recorded delivery service to him at the address shown by that person on the application for the residents' visitor parking cards or at any other address believed to be that person's place of abode, require that person to surrender the residents' visitor parking cards to the Council within 48 hours of the receipt of the afore-mentioned notice.

### **36. Application for and issue of replacement residents' visitor parking cards**

- (1) If a residents' visitor parking card is mutilated or accidentally defaced or the figures or particulars thereon have become illegible or the colour of the residents' visitor parking card has become altered by fading or otherwise, the householder shall either surrender it to the Council or apply to the Council for the issue of a replacement residents' visitor parking card and the Council, upon receipt of the residents' visitor parking card, shall issue a replacement residents' visitor parking card.
- (2) The provisions of this Order shall apply to a replacement residents' visitor parking card and an application therefor as if it were a residents' visitor parking card or, as the case may be, an application therefor.

### **37. Form of residents' visitor parking card**

- (1) A residents' visitor parking card shall be in writing and shall include the following particulars:
  - (a) the year;
  - (b) the month;
  - (c) the date in the month;
  - (d) the time of arrival;

- (e) the vehicle registration mark;
  - (f) the period during which the residents' visitor parking card may remain valid;
  - (g) the zone to which the residents' visitors parking card applies;
  - (h) an indication that the residents' visitor parking card has been issued by the Council.
- (2) The details required by paragraph (1)(a), (1)(b), (1)(c), (1)(d) and (1)(e) shall be written in on the residents' visitors parking card in ink in the spaces provided.

Dated this \*\*\*\*\* day of \*\*\*\*\* 20\*\*.

Assistant Director Transport, Parking & Environmental Strategy  
(the officer appointed for the purpose)

### Schedule 1A

Parking places in respect of which a vehicle may be left during the permitted hours if it displays a valid parking ticket from a ticket machine.

Mondays to Fridays, 9.30am-6pm and Saturdays 9.30am-12.30pm, except Christmas Day, Good Friday or a Bank Holiday - Maximum stay 2 hours

1 No. of parking place	2 Designated parking place	3 Special manner of standing
1.	Balfour Road, the south-east side, from a point 11.8 metres south-west of the south-western kerb-line of Montague Road, south-westwards for a distance of 23.0 metres	-
2.	Balfour Road, the south-east side, from a point 8 metres east of the western building line of No.17 Montague Road eastwards for a distance of 15 metres	-
3.	Bulstrode Avenue, the south side, from a point opposite the eastern wall of No.42 Lampton Road westwards for a distance of 12 metres	-
4.	Bulstrode Avenue, the north side, the north side, from a point 17.1 metres west of the western kerb-line of Lampton Road westwards for a distance of 11 metres	-
5.	Bulstrode Road, the south side, from a point 22 metres west of the western kerb-line of Lampton Road westwards for a distance of 17 metres	-
6.	Bulstrode Road, the south side, From a point 2.2 metres east of the party wall of Nos.2 and 4 Bulstrode Road to a point 11.5 metres west	-
7.	Cecil Road, the south side, from a point 4.5 metres south-west of the south-western kerb-line of Kingsley Road, south-westwards to a point 10.0 metres south-west of the north-eastern flank wall of No. 54 Kingsley Road	-
8.	Corban Road, the east side, From a point opposite the party wall of 2/3 Corban Road to the party wall of Nos. 5/6 Corban Road	-
9.	Denbigh Road, the north-west side, from a point 4 metres north-east of the north-eastern wall of No.1 Denbigh Road north-eastwards for a distance of 10 metres	-
10.	Denbigh Road, the south-east side, From a point 10 metres north east of the north eastern kerblines of Elmsworth Avenue to a point 12.5 metres north east	-
11.	Denbigh Road, the north-west side, From a point 10 metres north-east of the north-eastern kerb-line of Elmsworth Avenue to a point 16.7 metres north east	-

### Schedule 1B

Parking places in respect of which a vehicle may be left during the permitted hours if it displays a valid parking ticket from a ticket machine.

Mondays to Saturdays, 9.30am-6pm, except Christmas Day, Good Friday or a Bank Holiday -  
Maximum stay 2 hours

1 No. of parking place	2 Designated parking place	3 Special manner of standing
12.	Alexandra Road, the east side, From a point 4 metres south of the southern boundary wall of No.1 Alexandra Road southwards to point 30.5 metres south eastwards	-
13.	Kingsley Avenue, the south-east side, from a point 10 metres north-east of the north-eastern kerb-line of Kingsley Road north-eastwards for a distance of 22 metres	-
14.	Kingsley Road, the north-east side, from the common boundary of Nos. 63 and 65 Kingsley Road to a point 2 metres south-east of the common boundary of Nos. 53/55 Kingsley Road	2 wheels on footway
15.	Kingsley Road, the north-east side, from a point 1 metre north-west of the common boundary of Nos. 75 and 77 Kingsley Road to a point 3 metres south-east of the common boundary of Nos. 71 and 73 Kingsley Road	-
16.	Kingsley Road, the north-east side, from the common boundary of Nos. 103 and 105 Kingsley Road to a point 2.5 metres south-east of the common boundary of Nos. 89 and 91 Kingsley Road	-
17.	Kingsley Road, the north-east side, from a point 1 metre north-west of the common boundary of Nos. 121 and 123 Kingsley Road to the common boundary of Nos. 109 and 111 Kingsley Road	-
18.	Myrtle Road, the south side, From a point 9.3 metres south west of the south western kerblines of Kingsley Road to a point 10.5 metres south west	-
19.	Spring Grove Road, the north-east side, From a point in line with the south eastern flank wall of 12 Spring Grove Road to a point north west in line with party wall of 8 and 10 Spring Grove Road	-
20.	Spring Grove Road, the north-east side, from a point opposite the north-western wall of No. 20a Spring Grove Road, south-eastwards for a distance of 26.0 metres	-
21.	Taunton Avenue, the north-west side, from a point 11 metres north-east of the north-eastern kerb-line of Kingsley Road north-eastwards for a distance of 18 metres	-
22.	Tiverton Road, the south-east side, From a point 11 metres south-west of the south-western kerb-line of Kingsley Road to a point 19.5 metres south west	-
23.	York Road, the north-west side, from a point 3 metres north-east of the north-eastern kerb-line of Montague Road north-eastwards for a distance of 24 metres	-
24.	Stirling Grove, the south side, from a point 6 metres east of the eastern kerb-line of the London Transport Tube Station Car Park north-eastwards for a distance of 42 metres	-

## Schedule 2

Parking places in respect of which a vehicle may be left during the permitted hours if it displays a valid parking ticket from a ticket machine or a valid business permit.

No. of parking place	Designated parking place	Special manner of standing
1.	2.	3.
No items.		



### Schedule 3

Parking places in respect of which a vehicle may be left during the permitted hours if it displays a valid residents' permit, a valid residents' visitor parking card or a valid parking ticket from a ticket machine.

No. of parking place	Designated parking place	Special manner of standing
1.	2.	3.

No Items

#### Schedule 4

Parking places in respect of which a vehicle may be left during the permitted hours if it displays a valid residents' permit, residents' visitor parking card, business permit or a valid ticket from a ticket machine.

Mondays to Fridays, 9.30am-6pm and Saturdays 9.30am-12.30pm, except Christmas Day, Good Friday or a Bank Holiday - Maximum stay 4

1 No. of parking place	2 Designated parking place	3 Special manner of standing
25.	Alexandra Gardens, the south-east side, from a point 2.5 metre north-east opposite the north-eastern property line of 1 Alexandra Gardens to a point 5.1 metre north-east of the north-eastern property line of 7 Alexandra Gardens	-
26.	Avonwick Road, the north side, from a point opposite the western wall line of No.121 Lampton road, eastwards for a distance of 18 metres	-
27.	Avonwick Road, the south side, from a point 6.5 metres west of the western wall of No.1 Avonwick Road, westwards for a distance of 18 metres	-
28.	Cecil Road, the north side, From a point 4 metres south west of the south western kerbline of Kingsley Road for a distance of 15 metres	-
29.	Ellington Road (The East To West Arm), the north side, from a point 5 metres north east of the common boundary of No.1 Ellington Road and No.38 Tiverton Road north eastwards for a distance of 12 metres	-
30.	Ellington Road (The East To West Arm), the south side, from a point 5 metres north east of the south western boundary of No.36 Tiverton Road, eastwards for a distance of 10 metres	-
31.	Elmsworth Avenue (The East To West Arm), the north side, from a point opposite the western wall of No.133 Lampton Road, eastwards for a distance of 17 metres	-
32.	Elmsworth Avenue, the south side, (East to West) arm from a point opposite the western wall of No.133 Lampton Road, eastwards for a distance of 16 metres	-
33.	Kingsley Road, the south-west side, From a point 8 metres north west of the north western kerbline of Denbigh Road to a point 12.8 metres north west	-
34.	Myrtle Road, the north side, From a point 6.8 metres north east of the party wall of Nos.1 and 3 Myrtle Road to a point 19.8 metres north west	-
35.	North Drive, the north-east side, From a point 13.2 metres south-east of the south-eastern boundary of 692b North Drive south-eastward for a distance of 17 metres	-
36.	North Drive, the north-east side, from a point 11.5 metres south-east of the south-eastern kerb-line of Dominion Close to the south-eastern boundary of No. 692b North Drive	-

#### Schedule 4 (continued)

1	2	3
No. of parking place	Designated parking place	Special manner of standing
37.	Spring Grove Road, the south side, from a point 12.0 metres west of the party wall of Nos. 51/53 Spring Grove Road to the party wall of Nos. 59/61 Spring Grove Road	-
38.	Star Road, the south-west side, From a point 2.5 metres south-east of the south-eastern building line of No 41 Star Road north-westwards for a distance of 17.5 metres	-
39.	Star Road, the south-west side, From a point 10 metres north-west of the north-western kerbline of London Road north-westwards for a distance of 15.5 metres	-
40.	Sunnycroft Road, the north side, From a point 1.3 metres north-west of the north-western wall of No. 103 Lampton Road to a point 18 metres south east	-
41.	Sunnycroft Road, the south side, From a point 10 metres south east of the south eastern kerbline of Lampton Road to a point 24 metres south east	-
42.	Taunton Avenue, the south-east side, From a point 11 metres north east of the north eastern kerbline of Kingsley Road to a point 18 metres north east	-
43.	Worton Way, the west side, from a point 6.5 metres south of the south-eastern kerb-line of The Drive southwards for a distance of 11 metres	-
44.	Queens Road, the south side, from a point 24 metres west of a point opposite the common boundary of Nos. 16/18 Queens Road to a point 22 metres east of the eastern kerb-line of Lampton Road	-

## Schedule 5

Parking places in respect of which a vehicle may be left during the permitted hours if it displays a valid business permit.

No. of parking place	Designated parking place	Special manner of standing
1.	2.	3.
No items.		

## Schedule 6

Parking places in respect of which a vehicle may be left during the permitted hours if it displays a valid business permit or a valid residents' permit or a residents' visitor parking card.

Mondays to Fridays, 9.30am-6pm and Sat 9.30am-12.30pm, except Christmas Day, Good Friday or a Bank Holiday.

1 No. of parking place	2 Designated parking place	3 Special manner of standing
45.	Addison Avenue, the south-west side, from a point 10.0m south-east of the south-eastern kerb-line of Tennyson Avenue to the south-easternmost extremity of Addison Avenue	-
46.	Addison Avenue, the north-east side, from its junction with Colwyn Crescent to the south-easternmost extremity of Addison Avenue	-
47.	Alexandra Road, the west side, From a point 7.8 metres south east of the party wall of Nos.4 and 4a Alexandra Road to a point 23 metres south east	-
48.	Bulstrode Avenue, the south side, from a point opposite the westernmost boundary of No. 116 Bulstrode Road eastwards for a distance of 28 metres	-
49.	Bulstrode Avenue, Hounslow, the south side, From the eastern flank wall of No.78 Bulstrode Avenue westwards to a point in line with the eastern flank wall of No.82 Bulstrode Avenue	-
50.	Bulstrode Road, the south side, From a point 1.6 metres west of the party wall of Nos.4 and 6 Bulstrode Road to a point 18 metres west	-
51.	Cecil Road (The Northern Arm), the south side, from a point 10 metres south-west of the north-eastern flank wall of No. 54 Kingsley Road to a point 1 metre north-east of the south-western flank wall of No. 32 Cecil Road	-
52.	Clipstone Road, the west side, (Northern arm) From a point 5.5 metres north of the Bulstrode Road northwards for a distance of 30 metres	-
53.	Colwyn Crescent, the north-east & south-west side, from the junction with Tennyson Road to the junction with Addison Avenue	-
54.	Colwyn Crescent, the south-west side, from the junction with Tennyson Road to the party wall of Nos 18 & 20 Colwyn Crescent	-
55.	Colwyn Crescent, the north-west side, North-west side, from a point 2 metres north-east of the party wall of Nos 38 & 40 Colwyn Crescent to the junction with Addison Avenue	-
56.	Corban Road, the east side, from the party wall of Nos. 5 and 6 Corban Road to a point 10 metres north of the southern flank wall of No. 8 Corban Road	-
57.	Corban Road, the east side, from a point 1.5 metres north of the northern flank wall of No.10 Corban Road, northwards for a distance of 16 metres	-
58.	Denbigh Road, the south-east side, From a point 7.5 metres north east of the north eastern kerbline of Tiverton Road to a point 25 metres north east	-
59.	Holloway Street, the east side, from a point 8.0 metres south of the northern wall of No. 47 Holloway Street, southwards for a distance of 30.0 metres	-

**Schedule 6 (continued)**

1 No. of parking place	2 Designated parking place	3 Special manner of standing
60.	Lansdowne Road, the north-west side, From a point 5.5 metres south-west of the south-western flank wall of No. 2 Lansdowne Road to a point 25.7 metres south west	-
61.	Lansdowne Road, the south-east side, From a point 7.7 metres south-west of the south-western flank wall of No. 1 Lansdowne Road to a point 27.7 metres south west	-
62.	Lansdowne Road, the south side, from a point in line with the party wall of Nos. 19 and 21 Lansdowne Road north eastwards for a distance of 17 metres	-
64.	Spring Grove Road, the north-east side, From a point 3.7 metres south east of the party wall of 14 and 16 Spring Grove Road to a point 8 metres north west	-
65.	Spring Grove Road, the north-east side, From a point 0.5 metres south east of 18 and 20 Spring Grove Road to a point 7.2 metres south east	-
66.	Spring Grove Road, the north-east side, From the party wall of Nos. 36 and 38 Spring Grove Road to a point 2 metres north west of the party wall of 24 and 26 Spring Grove Road	-
67.	Tennyson Road, the north-west side, North-west side, from a point 2.5 metres south-west of the common boundary of Nos 2 and 4 Tennyson Road north-eastwards to the junction with Addison Avenue	-
68.	Tennyson Road, the south-west side, from the junction with Colwyn Crescent to the north-western kerb-line of Tennyson Road	-
69.	Tennyson Road, the north-west side, North-west side, from a point 2.5 metres south-west of the common boundary of Nos 2 and 4 Tennyson Road north-eastwards to the junction with Addison Avenue	-
70.	Tennyson Road, the south-east side, from a point 18.5 metres north-east of the north-eastern kerb-line of Kingsley Road to a point 10.0 metres south-west of the south-western kerb-line of Addison Avenue, including the north-west to south-east arm of Tennyson Road (fronting Nos. 17 to 31 Tennyson Road)	-
71.	Tiverton Road (North-east To South-west Arm), the north-west side, from a point 12.5 metres north-east of a point opposite the common boundary of Nos. 2 and 4 Tiverton Road to a point 11.5 metres south-west of the south-western kerb-line of Kingsley Road	-
72.	Queens Road, the south side, from a point 2.5 metres west of a point opposite the common boundary of Nos. 8/10 Queens Road to a point 1 metre west of the common boundary of Nos. 14/16 Queens Road	-
73.	Queens Road, the south side, from a point 10 metres west of a point opposite the common boundary of Nos. 16/18 Queens Road to a point 16 metres west of that boundary	-

## Schedule 7

Parking places in respect of which a vehicle may be left during the permitted hours if it displays a valid residents' permit or a valid residents' visitor parking card.

Mon-Fri 9.30am-6pm and Sat 9.30am-12.30pm Except Christmas Day, Good Friday or a Bank Holiday.

1 No. of parking place	2 Designated parking place	3 Special manner of standing
74.	Alexandra Gardens, the north-west side, from a point 4.5 metres east of the party wall of Nos.1/3 Alexandra Gardens, westwards for a distance of 10.0 metres	-
75.	Alexandra Gardens, the north-west side, from a point 3.0 metres south-west of the party wall of No.5/7 Alexandra Gardens, north-eastwards for a distance of 3.0 metres	-
76.	Alexandra Gardens, the north-west side, from a point 5.5 metres south-west of the party wall of Nos.9/11 Alexandra Gardens, north-eastwards for a distance of 10.5 metres	-
77.	Alexandra Gardens, the north-west side, from a point 2.0 metres south-west of the party wall of Nos.15/17 Alexandra Gardens, north-eastwards for a distance of 6.0 metres	-
78.	Alexandra Gardens, the north-west side, from a point 4.5 metres south-west of the party wall of Nos.19/21 Alexandra Gardens, north-eastwards for a distance of 9.5 metres	-
79.	Alexandra Gardens, the north-west side, from a point 0.5 metres south-west of the party wall of Nos.23/25 Alexandra Gardens, north-eastwards for a distance of 5.0 metres	-
80.	Alexandra Gardens, the north-west side, from a point 4.0 metres south-west of the party wall of Nos.27/29 Alexandra Gardens, north-eastwards for a distance of 9.5 metres	-
81.	Alexandra Gardens, the north-west side, from a point 4.5 metres south-west of the party wall of Nos.31/33 Alexandra Gardens, north-eastwards for a distance of 9.0 metres	-
82.	Alexandra Gardens, the south-east side, from a point 2.0 metres north-east of the party wall of Nos.12/14 Alexandra Gardens, south-westwards for a distance of 6.0 metres	-
83.	Alexandra Gardens, the south-east side, from a point 3.5 metres north-east of the party wall of Nos.8/10 Alexandra Gardens, south-westwards for a distance of 12.0 metres	-
84.	Alexandra Gardens, the south side, from the party wall of Nos.2/4 Alexandra Gardens, south-westwards for a distance of 4.8 metres	-
85.	Alexandra Gardens, the south-east side, from a point 4.0 metres south-west of a point opposite the party wall of Nos.1/3 Alexandra Gardens, south-westwards for a distance of 6.5 metres	-

### Schedule 7 (continued)

1	2	3
No. of parking place	Designated parking place	Special manner of standing
86.	Alexandra Road, the south-west side, from a point 3.7 metres north-west of a point opposite the boundary wall of Nos. 37/39 Alexandra Road, north-westwards for a distance of 18.0 metres	-
87.	Alexandra Road, the south-west side, from a point 4.2 metres south-east of the boundary wall of Nos. 34/36 Alexandra Road, north-westwards for a distance of 21.0 metres	-
88.	Alexandra Road, the south-east side, from a point 7.0 metres south-east of the boundary wall of Nos. 4/6 Alexandra Road to a point 2.7 metres north-west of the boundary wall of Nos. 28/30 Alexandra Road	-
89.	Alexandra Road, the north-east side, from a point 3.0 metres south-east of the boundary wall of Nos. 37/39 Alexandra Road, south-eastwards for a distance of 11.0 metres	-
90.	Avonwick Road, the north side, From a point 0.7 metres east of a point opposite the western wall of No.2 Avonwick Road to a point 4.2 metres north east of the party wall of 38 and 40 Avonwick Road	-
91.	Avonwick Road, the north side, from a point 3 metres east of a point opposite the western flank wall of No.42 Avonwick Road eastwards for a distance of 12 metres	-
92.	Avonwick Road, the south side, from a point opposite the party wall of Nos.51 and 49 Avonwick Road westwards for a distance of 65 metres	-
93.	Avonwick Road, the south side, from a point 1.8 metres west of a point opposite the eastern flank wall of No.27 Avonwick Road westwards for a distance of 60 metres	-
94.	Balfour Road, the south-east side, from a point 2.5 metres north-east of the boundary wall of Nos. 12/14 Balfour Road south-westwards for a distance of 6.0 metres	-
95.	Balfour Road, the south-east side, from a point 2.0 metres south-west of the north-eastern building line of No. 10 Balfour Road, south-westwards for a distance of 6.0 metres	-
96.	Balfour Road, the south-east side, from the boundary wall of Nos. 2/4 Balfour Road, south-westwards for a distance of 12 metres	-
97.	Brackendale Close, the north side, From a point 5 metres east of the eastern kerbline of Jersey Road to a point 6.0 metres north-west of the main north-west facing wall of No. 6 Brackendale Close.	-
98.	Bulstrode Avenue, Hounslow, the north side, From a point 4.2 metres east of the party wall of Nos. 1 and 3 Bulstrode Avenue to a point 16 metres west	-
99.	Bulstrode Avenue, Hounslow, the north side, From the party wall of Nos. 11 and 13 Bulstrode Avenue to a point 5 metres west	-
100.	Bulstrode Avenue, Hounslow, the north side, From a point in line with the western wall of No.17 Bulstrode Avenue westwards for a distance of 10 metres	-



**Schedule 7 (continued)**

1 No. of parking place	2 Designated parking place	3 Special manner of standing
101.	Bulstrode Avenue, Hounslow, the north side, From a point in line with the party wall of Nos.29 and 31 Bulstrode Avenue to a point 4.5 metres west	-
102.	Bulstrode Avenue, Hounslow, the north side, From the western building line of No. 53 Bulstrode Avenue to a point 20.5 metres west	-
103.	Bulstrode Avenue, Hounslow, the north side, From a point 2.3 metres east of the party wall of Nos.71 and 73 Bulstrode Avenue westwards for a distance of 6 metres	-
104.	Bulstrode Avenue, Hounslow, the north side, From the party wall of Nos. 79 and 81 Bulstrode Avenue to a point 8.1 metres west	-
105.	Bulstrode Avenue, Hounslow, the north side, From the party wall of Nos. 81 and 83 Bulstrode Avenue to a point 6.7 metres west	-
106.	Bulstrode Avenue, Hounslow, the north side, From the party wall of Nos. 87 and 89 Bulstrode Avenue westwards for a distance of 6.8 metres	-
107.	Bulstrode Avenue, Hounslow, the north side, From a point in line with the western flank wall of No. 93 Bulstrode Avenue to a point 5 metres west	-
108.	Bulstrode Avenue, Hounslow, the north side, From the party wall of Nos.99 and 101 Bulstrode Avenue to a point 7.2 metres west	-
109.	Bulstrode Avenue, Hounslow, the north side, From a point 3 metres west of the party wall of Nos.103 and 105 Bulstrode Avenue to a point 9.2 metres west	-
110.	Bulstrode Avenue, Hounslow, the north side, From a point 4.2 metres west of the party wall of Nos. 107 and 109 Bulstrode Avenue to a point 22 metres west	-
111.	Bulstrode Avenue, Hounslow, the south side, From a point 4 metres west of the party wall of Nos.96 Bulstrode Avenue and 119 Bulstrode Road to a point 24 metres west	-
112.	Bulstrode Avenue, Hounslow, the south side, From a point 1.8 metres west of the party wall of Nos.90 and 92 Bulstrode Avenue to a point 4 metres west of the party wall of Nos.94 and 96 Bulstrode Avenue	-
113.	Bulstrode Avenue, Hounslow, the south side, From the western flank wall of No.88 Bulstrode Avenue to a point 4.8 metres east	-
114.	Bulstrode Avenue, Hounslow, the south side, From a point in line with the party wall of Nos.70 and 72 Bulstrode Avenue westwards to a point in line with the eastern flank wall of No.78 Bulstrode Avenue	-
115.	Bulstrode Avenue, Hounslow, the south side, From the party wall of Nos.64 and 66 Bulstrode Avenue to a point 6 metres west	-
116.	Bulstrode Avenue, Hounslow, the south side, From a point 1 metre west of the party wall of Nos.50 and 52 Bulstrode Avenue to a point 16 metres west	-

### Schedule 7 (continued)

1 No. of parking place	2 Designated parking place	3 Special manner of standing
117.	Bulstrode Avenue, Hounslow, the south side, From a point 1.4 metres west of the party wall of Nos.36 and 38 Bulstrode Avenue to a point 16.2metres west	-
118.	Bulstrode Avenue, Hounslow, the south side, From the party wall of Nos.28 and 30 Bulstrode Avenue to a point 6 metres west	-
119.	Bulstrode Avenue, Hounslow, the south side, From a point 2 metres east of the party wall of Nos.24 and 26 Bulstrode Avenue to a point 4.5 metres west of the party wall of Nos.24 and 26 Bulstrode Avenue	-
120.	Bulstrode Road, Hounslow, the north side, From a point in line with the eastern building line of No.21a Bulstrode Road westwards to a point in line with the party wall of Nos.35 and 37 Bulstrode Road	-
121.	Bulstrode Road, the north side, From a point inline with the party wall of No.39/41 Bulstrode Road to a point inline with the party wall of No.37/39 Bulstrode Road	-
122.	Bulstrode Road, the north side, From a point inline with the party wall of No. 45/47 Bulstrode Road to a point inline with the eastern building line of No. 45 Bulstrode Road	-
123.	Bulstrode Road, the north side, From a point 1.9 metres west of the party wall of No.63/61 Bulstrode Road to a point 3.3 metres east of the party wall of No.49/51 Bulstrode Road	-
124.	Bulstrode Road, the north side, From a point 1.3 metres west of the party wall of No.65/67 Bulstrode Road to a point 3.8 metres east of the party walls of 65/67 Bulstrode Road	-
125.	Bulstrode Road, Hounslow, the north side, From a point 0.7 metres west of the eastern building line of No.77 Bulstrode Road to a point inline with the party wall of No. 75/73 Bulstrode Road	2 wheels on footway
126.	Bulstrode Road, Hounslow, the north side, From a point 1 metre west of the eastern building line of No.85 Bulstrode Road to a point 1.3 metres east of the western building line of No.79 Bulstrode Road	2 wheels on footway
127.	Bulstrode Road, Hounslow, the east side, (North to south arm) From a point in line with the southern flank wall of No.101 Bulstrode Road to a point 14.6 metres south west	2 wheels on the footway
128.	Bulstrode Road, Hounslow, the east side, (North to south arm)From a point in line with the north western flank wall of No.111 to a point 4.5 metres south west	2 wheels on the footway
129.	Bulstrode Road, Hounslow, the east side, (North to south arm) From a point 5 metres north east of the party wall of Nos.113 and 115 to a point 6.2 metres south west	2 wheels on the footway
130.	Bulstrode Road, Hounslow, the west side, From a point 7 metres south west of the southern kerbline of Bulstrode Avenue south westwards for a distance of 10 metres	2 wheels on the footway

**Schedule 7 (continued)**

1 No. of parking place	2 Designated parking place	3 Special manner of standing
131.	Bulstrode Road, Hounslow, the south side, From a point 5 metres west of the party wall of Nos. 38 and 40 Bulstrode Road to a point 5 metres west	-
132.	Bulstrode Road, Hounslow, the south side, From a point 1 metre west of the eastern flank wall of No.36 Bulstrode Road to a point 4 metres east of the party wall of Nos.38 and 40 Bulstrode Road	-
133.	Bulstrode Road, Hounslow, the south side, From a point 5 metres west of the party wall of Nos.32 and 34 Bulstrode Road to a point 1 metre east of the party wall of Nos.34 and 36 Bulstrode Road	-
134.	Bulstrode Road, Hounslow, the south side, From a point 5 metres west of the party wall of Nos.28 and 30 Bulstrode Road to a point 1 metre east of of the party wall of Nos.32 and 34 Bulstrode Avenue	-
135.	Bulstrode Road, Hounslow, the south side, From a point 0.5 metres west of the party wall of Nos.26 and 28 to a point 9.6 metres west	-
136.	Bulstrode Road, the south side, From a point 5.2 metres east of the south-eastern kerb line of Bulstrode Road to a point 1.2 metres east of the party walls of 16a and 18 Bulstrode Road.	-
137.	Bulstrode Road, the south side, From a point 4 metres west of the party wall of Nos.8 and 10 Bulstrode Road to a point 1.5 metres west of the party wall of Nos.12 and 14 Bulstrode Road	-
138.	Cecil Road (The Northern Arm), the north side, from a point 2 metres west of a point opposite the eastern wall of No.89 Cecil Road westwards for a distance of 89 metres	-
139.	Cecil Road (The Northern Arm), the south side, from a point 6 metres east of a point opposite the western most boundary of No. 49 Cecil Road eastwards for a distance of 22 metres	-
140.	Cecil Road (The Northern Arm), the south side, from a point 2 metres east of a point opposite the western wall of No.30 Cecil Road westwards for a distance of 10 metres	-
141.	Cecil Road, the north-west side, From a point 2.2 metres north west of the party wall of Nos. 47 and 49 Cecil Road south eastwards for a distance of 35 metres	-
142.	Cecil Road, the north-east side, From point in line with the party wall of Nos.28 and 30 Cecil Road to a point 2.2 metres south east of the party wall of Nos.12 and 14 Cecil Road	-
143.	Corban Road, the east side, From a point 1.5 metres north of the northern flank wall of No.10 Corban Road northwards for a distance of 6 metres	-
144.	Corban Road, the east side, From a point 4.7 metres south of the party wall of Nos.12 and 13 Corban Road southwards for a distance of 4.5 metres	-
145.	Corban Road, the west side, From a point 1.4 metres north of the party wall of Nos. 12 and 13 Corban Road to a point 30 metres north	-

**Schedule 7 (continued)**

1 No. of parking place	2 Designated parking place	3 Special manner of standing
146.	Clipstone Road, the west side, (Northern arm) From a point 4.5 metres south of the southern kerbline of Bulstrode Avenue southwards for a distance of 26 metres	-
147.	Concorde Close (The East To West Arm), the north side, from a point 17.2 metres east of the eastern kerb-line of Lampton Road to a point 3.3 metres east of the party wall of Nos 14/17 and 15/16 Concorde Close	-
148.	Concorde Close, the south side, (the east to west arm) from a point 3 metres east of a point opposite the western wall of No.63 Lampton Road eastwards for a distance of 22 metres	-
149.	Concorde Close (The North To South Arm), the west side, from a point 2 metres south of the northern boundary of No.63 Lampton Road southwards for a distance of 16 metres	-
150.	Denbigh Road, the north-west side, from a point 5 metres north-east of a point opposite the party wall of Nos.43 and 45 Denbigh Road south-westwards for a distance of 10 metres	-
151.	Denbigh Road, the north-west side, from a point 5 metres north-east of a point opposite the party wall of Nos.39 and 41 Denbigh Road south-westwards for a distance of 10 metres	-
152.	Denbigh Road, the north-west side, from a point 5 metres north-east of a point opposite the party wall of Nos.33 and 35 Denbigh Road south-westwards for a distance of 10 metres	-
153.	Denbigh Road, the north-west side, from a point 1.7 metres north-east of the north-eastern boundary wall of No.1 Denbigh Road south-westwards for a distance of 96 metres	-
154.	Denbigh Road, the south-east side, from a point 3 metres south-west of a point opposite the party wall of Nos.2 and 4 Denbigh Road south-westwards for a distance of 6 metres	-
155.	Denbigh Road, the south-east side, from a point 3 metres south-west of a point opposite the party wall of Nos.6 and 8 Denbigh Road south-westwards for a distance of 6 metres	-
156.	Denbigh Road, the south-east side, from a point 3 metres south-west of a point opposite the party wall of Nos.10 and 12 Denbigh Road north-eastwards for a distance of 6 metres	-
157.	Denbigh Road, the south-east side, from a point 3 metres south-west of a point opposite the party wall of Nos.14 and 16 Denbigh Road north-eastwards for a distance of 6 metres	-
158.	Denbigh Road, the south-east side, from a point 1 metre south-west of a point opposite the party wall of Nos.18 and 20 Denbigh Road north-eastwards for a distance of 5 metres	-
159.	Denbigh Road, the south-east side, from a point 4.9 metres south-west of a point opposite the party wall of Nos.26 and 28 Denbigh Road north-eastwards for a distance of 9.8 metres	-

**Schedule 7 (continued)**

1 No. of parking place	2 Designated parking place	3 Special manner of standing
160.	Denbigh Road, Hounslow, the south-east side, From a point 4.2 metres south west of the party wall of Nos. 30 and 32 Denbigh Road to a point 2.8 metres north east of the party wall of Nos. 30 and 32 Denbigh Road	-
161.	Denbigh Road, the south-east side, from a point 4 metres south-west of a point opposite the party wall of Nos.34 and 36 Denbigh Road north-eastwards for a distance of 6 metres	-
162.	Ellington Road (The North To South Arm), the west side, from a point 8 metres north west of the common boundary of Nos.92 and 94 Ellington Road north westwards for a distance of 12 metres	-
163.	Ellington Road (The North To South Arm), the west side, from a point 3 metres south east of the party wall of Nos.90 and 92 Ellington Road north westwards for a distance of 6 metres	-
164.	Ellington Road (The North To South Arm), the west side, from a point 3 metres south east of the party wall of Nos.86 and 88 Ellington Road north westwards for a distance of 6 metres	-
165.	Ellington Road (The North To South Arm), the west side, from a point 4.5 metres north west of the party wall of Nos.82 and 84 Ellington Road south westwards for a distance of 6 metres	-
166.	Ellington Road (The East To West Arm), the south side, From a point 1 metre north east of the party wall of Nos.50 and 52 Ellington Road south westwards for a distance of 5 metres	-
167.	Ellington Road (The East To West Arm), the south side, from a point 3 metres north east of the party wall of Nos.34 and 36 Ellington Road south westwards for a distance of 5 metres	-
168.	Ellington Road (The East To West Arm), the south side, from a point opposite the party wall of Nos.30 and 32 Ellington Road eastwards for a distance of 6 metres	-
169.	Ellington Road (The East To West Arm), the south side, From a point 3 metres south west of the party wall of Nos.26 and 28 Ellington road north eastwards for a distance of 6 metres	-
170.	Ellington Road (The East To West Arm), the south side, From a point 3 metres south west of the party wall of Nos.22 and 24 Ellington Road north eastwards for a distance of 6 metres	-
171.	Ellington Road (The East To West Arm), the south side, From a point 3 metres south west of the party wall of Nos.14 and 16 Ellington Road north eastwards for a distance of 5 metres	-
172.	Ellington Road (The East To West Arm), the south-east side, from a point 4 metres north-east of the party wall of Nos.6 and 8 Ellington Road south-westwards for a distance of 6 metres	-
173.	Ellington Road (The East To West Arm), the north side, from a point 4.5 metres east of a point opposite the party wall of Nos.1 and 3 Ellington Road, westwards for a distance of 5 metres	-

**Schedule 7 (continued)**

1 No. of parking place	2 Designated parking place	3 Special manner of standing
174.	Ellington Road (The East To West Arm), the north side, from a point 2.5 metres north-east of the party wall of Nos.5/7 Ellington Road, south-westwards for a distance of 5 metres	-
175.	Ellington Road (The East To West Arm), the north side, from a point 1.7 metres north-east of the party wall of Nos.9 and 11 Ellington Road, south-westwards for a distance of 23 metres	-
176.	Ellington Road (The East To West Arm), the north side, from a point 3.2 metres north east of the party wall of Nos.17 and 19 Ellington Road, westwards for a distance of 6 metres	-
177.	Ellington Road (The East To West Arm), the north side, from a point 6.7 metres north east of the party wall of Nos.21 and 23 Ellington Road, westwards for a distance of 10 metres	-
178.	Ellington Road (The East To West Arm), the north side, from a point 2.5 metres north east of the party wall of Nos.25 and 27 Ellington Road, westwards for a distance of 6 metres	-
179.	Ellington Road (The East To West Arm), the north side, From a point in line with the party wall of Nos.29 and 31 Ellington Road westwards for a distance of 4.8 metres	-
180.	Ellington Road (The East To West Arm), the north side, from a point 4.3 metres north east of the party wall of Nos.33 and 35 Ellington Road westwards for a distance of 5 metres	-
181.	Ellington Road (The East To West Arm), the north side, from a point 2.6 metres north east of the party wall of Nos.37 and 39 Ellington Road westwards for a distance of 6 metres	-
182.	Ellington Road (The East To West Arm), the north side, from a point 1 metre north east of the party wall of Nos.41 and 43 Ellington Road eastwards north eastwards for a distance of 5 metres	-
183.	Ellington Road (The East To West Arm), the north side, from a point 2 metres north east of the party wall of Nos.49 and 51 Ellington Road westwards for a distance of 5 metres	-
184.	Ellington Road (The East To West Arm), the north side, from a point 5.5 metres south west of the common boundary of Nos.51 and 53 Ellington Road westwards for a distance of 10 metres	-
185.	Ellington Road (The East To West Arm), the north side, from a point 6 metres north east of the party wall of Nos.53 and 55 Ellington Road south westwards for a distance of 11.5 metres	-
186.	Ellington Road (The North -south Arm), the east side, from a point 4.7 metres south east of the common boundary of Nos.55 and 57 Ellington Road south eastwards for a distance of 5 metres	-
187.	Ellington Road (The North To South Arm), the east side, from a point 3 metres north west of the party wall of Nos.57 and 59 Ellington Road southwards for a distance of 6 metres	-

**Schedule 7 (continued)**

1 No. of parking place	2 Designated parking place	3 Special manner of standing
188.	Ellington Road (The North To South Arm), the east side, from a point 5 metres north west of the common boundary of Nos.63 and 65 Ellington Road north westwards for a distance of 12 metres	-
189.	Elmsworth Avenue (The East To West Arm), the north side, from a point 1.3 metres west of a point opposite the common boundary between Nos.2 and 4 Elmsworth Avenue westwards for a distance of 4.8 metres	-
190.	Elmsworth Avenue (The East To West Arm), the north side, from a point 4.0 metres west of point opposite the boundary wall of Nos.4/6 Elmsworth Avenue to a point 6.5 metres west of the boundary wall of Nos. 8/10 Elmsworth Avenue	-
191.	Elmsworth Avenue (The East To West Arm), the north side, from a point 3 metres west of a point opposite the party wall of Nos.12 and 14 Elmsworth Avenue eastwards for a distance of 6 metres	-
192.	Elmsworth Avenue (The East To West Arm), the north side, from a point 4 metres west of a point opposite the party wall of Nos.16 and 18 Elmsworth Avenue eastwards for a distance of 10 metres	-
193.	Elmsworth Avenue (The East To West Arm), the south side, from a point 3.3 metres west of a point opposite the party wall of Nos.1 and 3 Elmsworth Avenue eastwards for a distance of 42 metres	-
194.	Elmsworth Avenue (The East To West Arm), the south side, from a point 4.8 metres west of a point opposite the party wall of Nos.17 and 19 Elmsworth Avenue eastwards for a distance of 9.6 metres	-
195.	Elmsworth Avenue (The East To West Arm), the south side, from a point opposite the party wall of Nos.25 and 27 Elmsworth Avenue westwards for a distance of 20 metres	-
196.	Elmsworth Avenue (The North To South Arm), the west side, from a point 5.9 metres north of the northern kerb-line of the east to west arm of Elmsworth Avenue northwards for a distance of 18 metres	-
197.	Elmsworth Avenue (The North To South Arm), the west side, from a point opposite the common boundary of Nos.34 and 36 Elmsworth Avenue northwards for a distance of 12 metres	-
198.	Elmsworth Avenue (The North To South Arm), the west side, from a point opposite the party wall of Nos.36 and 38 Elmsworth Avenue for a distance of 12 metres in a southerly direction	-
199.	Elmsworth Avenue (The North To South Arm), the west side, from a point 6 metres north of the southern boundary of No.51 Avonwick Road northwards for a distance of 12 metres	-
200.	Elmsworth Avenue (The North To South Arm), the west side, from a point 3 metres south of a point opposite the northern wall of No.44 Sunnycroft Road southwards for a distance of 10 metres	-

**Schedule 7 (continued)**

1 No. of parking place	2 Designated parking place	3 Special manner of standing
201.	Elmsworth Avenue (The North To South Arm), the west side, from a point 2 metres south of a point opposite the northern wall of No.57 Sunnycroft Road southwards for a distance 10 metres	-
202.	Elmsworth Avenue (The North To South Arm), the east side, from a point 2.2 metres south of a point opposite the party wall of Nos.56 and 58 Elmsworth Avenue northwards for a distance of 6 metres	-
203.	Elmsworth Avenue (The North To South Arm), the east side, from a point 2.5 metres south of a point opposite the party wall of Nos.52 and 54 Elmsworth Avenue southwards for a distance of 5 metres	-
204.	Elmsworth Avenue (The North To South Arm), the east side, from a point 4.5 metres north of a point opposite the party wall of Nos.44 and 46 Elmsworth Avenue southwards for a distance of 10 metres	-
205.	Elmsworth Avenue (The North To South Arm), the east side, from a point 4.8 metres north of a point opposite the party wall of Nos.40 and 42 Elmsworth Avenue southwards for a distance of 9.6 metres	-
206.	Elmsworth Avenue (The North To South Arm), the east side, from a point 6 metres south of a point opposite the party wall of Nos.36 and 38 Elmsworth Avenue northwards for a distance of 12 metres	-
207.	Elmsworth Avenue (The North To South Arm), the east side, from a point opposite the party wall of Nos.32 and 34 Elmsworth Avenue northwards for a distance of 12 metres	-
208.	Elmsworth Avenue (The North To South Arm), the east side, from a point 5 metres north of a point opposite the party wall of Nos.26 and 28 Elmsworth Avenue southwards for a distance of 10 metres	-
209.	Elmsworth Avenue, Hounslow, the east side, from a point 1 metre north of a point opposite the party wall of Nos.22 and 24 Elmsworth Avenue southwards for a distance of 5 metres	-
210.	Jersey Road, the south-east side, From a point in line with eastern flank wall of 21 Jersey Road to a point 7.2 metres south west	two wheels on the footway
211.	Jersey Road, the south-east side, From a point 2.8 metres north east of the party wall of 7 and 15 Jersey Road to a point 6.5 metres north east	two wheels on the footway
212.	Kings Avenue, the west side, From a point 7.6 metres south-east of a point opposite the south-eastern boundary wall of No. 1 King's Avenue to a point 0.5 metres south east of the party wall of 4 and 6 Kings Avenue	4 wheels on footway
213.	Kings Avenue, the west side, From a point 0.5 metres north west of the party wall of 4 and 6 Kings Avenue to a point 4.2 metres north west	4 wheels on the footway



### Schedule 7 (continued)

1 No. of parking place	2 Designated parking place	3 Special manner of standing
214.	Kings Avenue, the west side, From a point 5.1 metres south east of the party wall of 8 and 10 Kings Avenue to a point 10 metres north west	4 wheels on the footway
215.	Kings Avenue, the west side, From a point 1 metre north west of the south eastern facing flank wall of 16 Kings Avenue to a point 10 metres north west	4 wheels on the footway
216.	Kings Avenue, the east side, From a point 1.1 metre south east of the party wall of 23 and 25 Kings Avenue to a point 6.3 metres north west	4 wheels on the footway
219.	Kings Avenue, Hounslow, the east side, From a point 1 metre north west of the south eastern facing flank wall of 1 Kings Avenue to a point 0.5 metres south east of the party wall of 9 and 11 Kings Avenue	4 wheels on the footway
220.	Kingsley Avenue, the north-west side, From a point 3 metres north east from the south western building line of No. 2 Kingsley Avenue to a point 5.5 metres north east	-
221.	Kingsley Avenue, the north-west side, From a point 1.1 metres south west of the party wall of Nos. 4 and 8 Kingsley Avenue to a point 5.5 metres north east	-
222.	Kingsley Avenue, the north-west side, From a point 1.5 metres south west of the party wall of Nos. 18 and 20 Kingsley Avenue to a point 5 metres north east	-
223.	Kingsley Avenue, the north-west side, From a point 4.5 metres south west of the party wall of Nos. 22 and 24 Kingsley Avenue to a point 1 metre north east of the party wall of Nos. 22 and 24 Kingsley Avenue	-
224.	Kingsley Avenue, the north-west side, From a point 2 metres south west of the party wall of Nos. 38 and 40 Kingsley Avenue to a point 17.6 metres north east	-
225.	Kingsley Avenue, the north-west side, From a point 0.8 metres south west of the south western wall of No.46 Kingsley Avenue to a point 6 metres north east	-
226.	Kingsley Avenue, the north-west side, From a point 1 metre north east of the party wall of Nos. 50 and 52 Kingsley Avenue to a point 17.5 metres north east	-
227.	Kingsley Avenue, the north-west side, From a point in line with the south western building line of No.58 Kingsley Avenue to a point 5.1 metres north east	-
228.	Kingsley Avenue, the north-west side, From a point 4 metres north east of the party wall of Nos. 58 and 60 Kingsley Avenue to a point 14.5 metres north east	-
229.	Kingsley Avenue, the north-west side, From a point in line with the north western building line of No. 77 Kingsley Avenue to a point 21.5 metres north west	-

**Schedule 7 (continued)**

1 No. of parking place	2 Designated parking place	3 Special manner of standing
230.	Kingsley Avenue, the north-west side, From a point 2.4 metres north west of the party wall of Nos. 85 and 87 Kingsley Avenue to a point 17.2 metres north west	-
231.	Kingsley Avenue, the south-east side, From a point in line with the south western building line of No.63 Kingsley Avenue to a point 6.5 metres north east	-
232.	Kingsley Avenue, the south-east side, From a point 5.2 metres south west of the party wall of Nos.51 and 53 Kingsley Avenue to a point 0.8 metres north east of the party wall of Nos.51 and 53 Kingsley Avenue	-
233.	Kingsley Avenue, the south-east side, From a point 1.5 metres north east of the south western wall of No.43 Kingsley Avenue to a point 4.5 metres north east	-
234.	Kingsley Avenue, the south-east side, From a point 3.8 metres south west of the party wall of Nos.35 and 37 Kingsley Avenue to a point 4.8 metres north east	-
235.	Kingsley Avenue, the south-east side, From a point in line with the south western wall of No.31 Kingsley Avenue to a point 9.5 metres north east	-
236.	Kingsley Avenue, the south-east side, From a point in line with the party wall of Nos. 27 and 29 Kingsley Avenue to a point 4.8 metres north east	-
237.	Kingsley Avenue, the south-east side, From a point 1 metres south west of the party wall of Nos. 19 and 21 Kingsley Avenue to a point 5.2 metres north east	-
238.	Kingsley Avenue, the south-east side, From a point 3 metres south west of the party wall of Nos. 9 and 11 Kingsley Avenue to a point 3.5 metres north east of the party wall of Nos. 9 and 11 Kingsley Avenue	-
239.	Kingsley Avenue, the south-east side, From a point 4.2 metres north east from the party wall of Nos.1 and 3 Kingsley Avenue to a point 5.5 metres north east	-
239a.	Kingsley Avenue, the north-west side, from a point opposite the party wall of Nos.91 and 93 Kingsley Avenue north-eastwards for a distance of 22 metres	-
239b.	Kingsley Road, the south-west side, From a point 4.3 metres south east of the party wall of 228 and 230 Kingsley Road to a point 6.5 metres north west	-
239c.	Kingsley Road, the south-west side, From a point 4 metres south east of the party wall of 220 and 222 Kingsley Road to a point 7.1 metres north west	-
239d.	Kingsley Road, the south-west side, From a point 3.1 metres south east of the party wall of 216 and 218 Kingsley Road to a point 5 metres north west	-
239e.	Kingsley Road, the west side, From a point 23.5 metres north west of the north western kerbline of Denbigh Road to a point 20.5 metres north west	-

**Schedule 7 (continued)**

1 No. of parking place	2 Designated parking place	3 Special manner of standing
240.	Lainlock Place, the south side, From a point 12.0 metres east of the south-westernmost building line of No. 25 Spring Grove Road to a point 3 metres south east of the north western facing flank wall of 1 Lainlock Place	-
241.	Lampton Park Road, the west side, from a point 1 metre south of a point opposite the northern wall of No. 42 Alexandra Road, southwards for a distance of 21 metres	-
242.	Lampton Park Road, the west side, From a point 5 metres north east of the party wall of Nos. 5 and 7 Lampton Park Road to a point 5 metres south west of the party wall of Nos. 5 and 7 Lampton Park Road	-
243.	Lampton Park Road, the west side, From a point 5 metres north east of the party wall of Nos. 9 and 11 Lampton Park Road to a point 5 metres south west of the party wall of Nos. 9 and 11 Lampton Park Road	-
244.	Lampton Park Road, the west side, From a point 5 metres north east of the party wall of Nos.13 and 15 Lampton Park Road to a point 5 metres south west of the party wall of Nos. 13 and 15 Lampton Park Road	-
245.	Lampton Park Road, the west side, From a point 5.5 metres north east of the party wall of Nos.17 and 19 Lampton Park Road to a point 4.5 metres south west of the party wall of Nos.17 and 19 Lampton Park Road	-
246.	Lampton Park Road, the west side, From the party wall of Nos. 21 and 23 Lampton Park Road to a point 5.6 metres north east	-
247.	Lampton Road, the east side, from a point 3 metres south of a point opposite the common boundary of Nos.129 and 131 northwards for a distance of 6 metres	-
248.	Lampton Road, the east side, from a point 3 metres south of a point opposite the common boundary of No.125 and 127 Lampton Road northwards for a distance of 6 metres	-
249.	Lampton Road, the east side, From a point in line with the party wall of Nos.105 and 107 Lampton Road north eastwards for a distance of 34 metres	-
250.	Lansdowne Road, the north-west side, From a point 2.4 metres south west of the party wall of Nos.2 and 4 Lansdowne Road north eastwards to a point 5 metres north east of the party wall of Nos. 26 and 28 Lansdowne Road	-
251.	Lansdowne Road, the south side, from a point opposite the party wall of Nos.19 and 21 Lansdowne Road westwards for a distance of 53 metres	-
252.	Montague Road, the north-east side, From a point 0.5 metres south east of the party wall of Nos.53 and 55 Montague Road to a point 5.5 metres north west	-
253.	Montague Road, the north-east side, From a point in line with the party wall of Nos.41 and 43 Montague Road to a point 22 metres north west	-

**Schedule 7 (continued)**

1 No. of parking place	2 Designated parking place	3 Special manner of standing
254.	Montague Road, the north-east side, From a point 1 metre south east of the party wall of Nos.35 and 37 Montague Road to a point 10.6 metres north west	-
255.	Montague Road, the north-east side, From a point 3 metres north west of the party wall of Nos. 27 and 29 Montague Road to a point 3 metres south east of the party wall of Nos. 27 and 29 Montague Road	-
256.	Montague Road, the north-east side, from a point 9 metres south-east of the south-eastern kerb-line of Balfour Road south-eastwards for a distance of 12 metres	-
257.	Montague Road, the north-west side, From a point in line with the party wall of Nos.34 and 36 Montague Road to a point 46.2 metres north west	-
258.	Montague Road, the north-west side, From a point in line with the party wall of 54 and 56 Montague Road to a point 28.5 metres north west	-
259.	Montague Road, the north-west side, From a point 0.5 metres south east of the party wall Nos. 51 and 53 Montague Road to a point 15.5 metres north west	-
260.	Myrtle Road, the north side, From a point 1 metre south west of the north eastern flank wall of No.1 Myrtle Road to a point 5.5 metres south east of the party wall of Nos. 119 and 121 Myrtle Road	-
261.	Myrtle Road, the south side, from a point 2 metres south-west of a point opposite the party wall of Nos.102 and 104 Myrtle Road south-westwards for a distance of 28 metres	-
262.	Myrtle Road, the south side, From a point 2 metres south west of the north eastern wall of No. 2 Myrtle Road south-westwards to a point 8.5 metres south west of the party wall of Nos. 94 and 96 Myrtle Road	-
263.	North Drive, the south-west side, from a point 1.0 metres south-east of the party wall of Nos. 2&4 North Drive to a point 4.7 metres north-west of the party wall of Nos. 2&4 North Drive	-
264.	North Drive, the south-west side, from the common boundary of Nos. 8 & 10 North Drive to a point 5.9 metres north-west of the common boundary of Nos. 8 & 10 North Drive	-
265.	North Drive, the south-west side, from a point 0.3 metres north-west of the common boundary of Nos. 12&14 North Drive to a point 0.8 metres south-east of the party wall of Nos. 14&16 North Drive	-
266.	North Drive, the south-west side, from a point 0.9 metres south-east of the common boundary of Nos. 16&18 North Drive to a point 1.2 metres north-west of the party wall of Nos. 18&20 North Drive	-
267.	North Drive, the south-west side, from a point 6.0 metres south-east of the party wall of Nos. 22&24 North Drive to that party wall	-
268.	North Drive, the south-west side, from a point 0.8 metres north-west of the common boundary of Nos. 24&26 North Drive to a point 3.2 metres north-west of the common boundary of Nos. 28&30 North Drive	-

**Schedule 7 (continued)**

1 No. of parking place	2 Designated parking place	3 Special manner of standing
269.	North Drive, the south-west side, from a point 1.2 metres south-east of the party wall of Nos. 38&40 North Drive to a point 9.0 metres north-west of the party wall of Nos. 38&40 North Drive	-
270.	North Drive, the north-west side, from the party wall of Nos. 58/60 North Drive to the north-eastern building line of No. 60 North Drive	-
271.	North Drive, the north-west side, from a point 1.0 metre north-east of the south-western boundary of No. 66 North Drive to a point 7.0 metres north-east of the common boundary of Nos. 72&74 North Drive	-
272.	North Drive, the west side, from a point 4.4 metres south-east of the party wall of Nos. 82&84 North Drive to a point 1.2 metres north-west of the party wall of Nos. 82&84 North Drive	-
273.	North Drive, the west side, from the party wall of Nos. 86&88 North Drive to a point 5.2 metres north-west of the party wall of Nos. 86&88 North Drive	-
274.	North Drive, the west side, from the party wall of Nos. 90&92 North Drive to a point 5.2 metres north-west of the party wall of Nos. 90&92 North Drive	-
275.	North Drive, the east side, from a point 2.4 metres south-east of the party wall of Nos. 73&75 North Drive to a point 8.1 metres south-east of the party wall of Nos. 73&75 North Drive	-
276.	North Drive, the east side, from a point opposite the common boundary of No. 80&82 North Drive to a point 6.8 metres south of the common boundary of No. 80&82 North Drive	-
277.	North Drive, the south-east side, from a point 3.8 metres south of the party wall of Nos. 57&59 North Drive to a point 1.2 metres south-west of a point opposite the common boundary of Nos. 72&74 North Drive	-
278.	North Drive, the south-east side, From a point in line with the party wall of Nos 45 and 47 North Drive to a point 6.5 metres north east	-
279.	North Drive, the south-east side, from a point 8.5 metres south-west of the north-eastern flank wall of No. 47 North Drive to a point 4.7 metres south-west of the common boundary of No. 39&41 North Drive	-
280.	North Drive, the south-east side, from a point 5.2 metres south-west of the party wall of Nos. 37&39 North Drive to a point 4.2 metres south-west of a point opposite the party wall of Nos. 50&52 North Drive	-
281.	North Drive, the south-east side, from a point 5.2 metres north-east of a point opposite the party wall of Nos. 46&48 North Drive to a point 7.6 metres south-east of a point opposite the party wall of Nos. 46&48 North Drive	-
282.	North Drive, the north-east side, from a point 2.9 metres north-west of the party wall of Nos. 29&31 North Drive to a point 2.7 metres south-east of the party wall of Nos. 29&31 North Drive	-
283.	North Drive, the north-east side, from a point 2.5 metres north-west of the party wall of Nos. 25&27 North Drive to a point 3.5 metres south-east of the party wall of Nos. 25&27 North Drive	-

**Schedule 7 (continued)**

1 No. of parking place	2 Designated parking place	3 Special manner of standing
284.	North Drive, From a point 3.5 metres north west of the party wall of Nos. 21 and 23 North Drive to a point 15 metres south east of the party wall of Nos.21 and 23 North Drive	-
285.	North Drive, the north-east side, from a point 0.6 metres south-east of a point opposite the party wall of Nos.18 & 20 North Drive to a point 0.6 metres south-east of a point opposite the party wall of Nos.14 & 16 North Drive	-
286.	North Drive, the north-east side, from a point 3.4 metres north-west of the party wall of Nos.9 & 11 North Drive to a point 1.9 metres south-east of the party wall of Nos.9 & 11 North Drive	-
287.	North Drive, the north-east side, from a point 4.4 metres north-west of the party wall of Nos. 5&7 North Drive to a point 1.8 metres south-east of the party wall of Nos. 5&7 North Drive	-
288.	Spring Grove Road, Hounslow, the north side, from a point 4.7metres eastwards at the common boundary of Nos. 54/56A Spring Grove Road, eastwards for a distance of 7.0 metres	-
289.	Spring Grove Road, the north side, From a point 1.0 metre east of the party wall of Nos. 60 / 62 Spring Grove Road, eastwards for a distance of 5.4 metres	-
290.	Spring Grove Road, the north side, From a point 1.5metres east of the party wall of Nos. 70/72 Spring Grove Road, eastwards for a distance of 10.0 metres	-
291.	Spring Grove Road, the north side, From a point 1.4metres west of the party wall of Nos. 76/78 Spring Grove Road, eastwards for a distance of 8 metres	-
292.	Spring Grove Road, the north side, From the party wall of No. 84/86 Spring Grove Road to the party wall of Nos. 90/92 Spring Grove Road	-
293.	Spring Grove Road, the north side, from the party wall of Nos. 92/94 Spring Grove Road to the party wall of Nos. 94/96 Spring Grove Road.	-
294.	Spring Grove Road, the north side, From the party wall of Nos. 96/98 Spring Grove Road to the party wall of Nos. 110/112 Spring Grove Road	-
295.	Spring Grove Road, the north side, from the common boundary of Nos. 130/132 Spring Grove Road to a point 3.2 metres south- east from the common boundary of numbers 138/140 Spring Grove Road.	-
296.	Spring Grove Road, the north side, From a point 4.3 north-west of the common boundary of Nos. 146/148 Spring Grove Road north-westwards for a distance of 6.5 metres	-
297.	Spring Grove Road, the north side, from the common boundary of Nos. 146/148 Spring Grove Road, south-eastwards for a distance of 9.8 metres	-

**Schedule 7 (continued)**

1 No. of parking place	2 Designated parking place	3 Special manner of standing
298.	Spring Grove Road, the north side, from a point 3.2 metres north-west of the party wall of Nos. 152/154 Spring Grove Road, south-eastwards for a distance of 6.5 metres	-
299.	Spring Grove Road, the north side, from the common boundary of Nos. 154/156 Spring Grove Road, south-eastwards for a distance of 7.0 metres	-
300.	Spring Grove Road, the north side, From a point 0.9m north-west of the common boundary of Nos. 158/160 Spring Grove Road, south-eastwards for a distance of 7.0 metres	-
301.	Spring Grove Road, the south side, From a point 22.6 metres south-east of the south-eastern flank wall of No. 165 Spring Grove Road, north-westwards for a distance of 20.0 metres	-
302.	Spring Grove Road, the south side, From a point 7.0 metres north-west of the south-eastern flank wall of Nos. 165 Spring Grove Road, north-westwards for a distance of 6.6 metres	-
303.	Spring Grove Road, the south side, From a point 1.5 metres north-west of the south-eastern flank wall of No. 161 Spring Grove Road, north-westwards for a distance of 13 metres	-
304.	Spring Grove Road, the south side, From a point 1.5 metres north-west of the south-eastern flank wall of No. 155 Spring Grove Road, north-westwards for a distance of 6.6 metres	-
305.	Spring Grove Road, the south side, From a point 1.9 metres north-west of the party wall of Nos. 149/151 Spring Grove Road, north-westwards for a distance of 5.6 metres	-
306.	Spring Grove Road, the south side, From a point 1.2 metres south-east of the party wall of Nos. 143 / 145 Spring Grove Road, north-westwards for a distance of 8.5 metres	-
307.	Spring Grove Road, the south side, From a point 2.2 metres north-west of the party wall of Nos. 139/141 Spring Grove Road, south-eastwards for a distance of 10.5 metres	-
308.	Spring Grove Road, the south side, From a point 1.2 metres north-west of the party wall of Nos. 135 / 137 Spring Grove Road, south-eastwards for a distance of 5.5 metres	-
309.	Spring Grove Road, the south side, From a point 2.1m north-west of the common boundary of numbers 133 / 135 Spring Grove Road, north-westwards for a distance of 7.5 metres	-
310.	Spring Grove Road, the south side, From a point 1 metre south-east of the common boundary of numbers 125 / 127 Spring Grove Road, south-eastwards for a distance of 5.0 metres	-
311.	Spring Grove Road, the south side, From a point opposite the north-western flank wall of No. 123 Spring Grove Road, south-eastwards for a distance of 11.5 metres	-

**Schedule 7 (continued)**

1 No. of parking place	2 Designated parking place	3 Special manner of standing
312.	Spring Grove Road, the south side, From a point 5.2 metres south-east of the common boundary of Nos. 117 / 119 Spring Grove Road, south-eastwards for a distance of 6.0 metres	-
313.	Spring Grove Road, the south side, From the common boundary of Nos. 113 / 115 Spring Grove Road, south-eastwards for a distance of 13.2 metres	-
314.	Spring Grove Road, the south side, From a point 4.5 metres north-west of the common boundary of Nos. 113 / 115 Spring Grove Road, north-westwards for a distance of 6.0 metres	-
315.	Spring Grove Road, the south side, From a point of the common boundary of Nos. 107 / 109 Spring Grove Road, south-eastwards for a distance of 6 metres	-
316.	Spring Grove Road, the south side, From the party wall of Nos. 95 / 97 Spring Grove Road to the party wall of Nos. 97 / 99 Spring Grove Road	-
317.	Spring Grove Road, the south side, From the party wall of Nos. 71/73 Spring Grove Road to a point opposite the north-western flank wall of No. 95 Spring Grove Road	-
318.	Spring Grove Road, the south side, From the party wall of Nos. 71/73 Spring Grove Road to a point 1.8 metre west of the common boundary of Nos. 65/67 Spring Grove Road	-
319.	Spring Grove Road, the south side, from the party wall of nos. 63/65 Spring Grove Road to the north-eastern flank wall of No. 61 Spring Grove Road	-
320.	Star Road, the north-east side, from a point 10 metres north-west of the north-western kerbline of London Road, north-westwards for a distance of 10 metres	-
321.	Star Road, the south-east side, from a point 1.5 metres south-west of the south-western building line of Nos. 1,18,19 Star Road, north-eastwards for a distance of 43 metres	-
321.	Star Road, the south-east side, from a point 1.5 metres south-west of the south-western building line of Nos. 1,18,19 Star Road, north-eastwards for a distance of 43 metres	-
322.	Star Road, the south-east side, From a point 2.5 metres north-east of the south-eastern building line of No 40 Star Road north-eastwards for a distance of 10 metres	-
323.	Star Road, the south-west side, from a point 21.0 metres north-east of the south-western wall of No. 35 Star Road to a point 1.5 metres south-east of the boundary wall of nos. 31/32 Star Road	-
324.	Star Road, the north-west side, from the south-western wall of No. 35 Star Road, north-eastwards for a distance of 21.0 metres	-



**Schedule 7 (continued)**

1 No. of parking place	2 Designated parking place	3 Special manner of standing
325.	Star Road, the south-east side, from a point 1.5 metres south-west of the south-western wall of No. 60 Star Road, north-eastwards for a distance of 10.0 metres	-
326.	Star Road, the south-west side, From a point 2 metres north-west of the north-western building line of No 53 Star Road north-westwards for a distance of 24 metres	-
327.	Star Road, the north-east side, from a point 2.4 metres south-east of the north-westernmost building line of No. 59 Star Road, south-eastwards for a distance of 19.5 metres	-
328.	Stirling Grove, the south side, from a point 9.5 metres west of the carriageway demarcation line between public highway and the private roadway leading to Nos.1 to 58 Stirling Grove westwards for a distance of 10 metres	-
329.	Sunnycroft Road, the north side, from a point 1 metres west of a point opposite the western boundary of No. 4 Sunnycroft Road westwards for a distance of 5 metres	-
330.	Sunnycroft Road, the north side, from a point 3 metres north west of a point opposite the party wall of Nos. 4 and 6 Sunnycroft Road to a point 6 metres south east	-
331.	Sunnycroft Road, the north side, from a point 3 metres east of a point opposite the party wall of Nos. 8 and 10 Sunnycroft Road westwards for a distance of 6 metres	-
332.	Sunnycroft Road, the north side, from a point opposite the boundary wall of Nos. 12 and 14 Sunnycroft Road westwards for a distance of 6 metres	-
333.	Sunnycroft Road, the north side, from a point 3 metres east of a point opposite the party wall of Nos. 14 and 16 Sunnycroft Road westwards for a distance of 6 metres	-
334.	Sunnycroft Road, the north side, from a point 3 metres east of a point opposite the party wall of Nos.18 and 20 Sunnycroft Road westwards for a distance of 6 metres	-
335.	Sunnycroft Road, the north side, from a point 4 metres west of a point opposite the party wall of Nos.26 and 28 Sunnycroft Road eastwards for a distance of 10 metres	-
336.	Sunnycroft Road, the north side, from a point 1 metre east of the common boundary between Nos.28 and 30 Sunnycroft Road eastwards for a distance of 5 metres	-
337.	Sunnycroft Road, the north side, From the party wall of Nos 32 and 34 Sunnycroft Road to a point 4.5 metres south westwards	-
338.	Sunnycroft Road, the north side, from a point 3 metres east of a point opposite the party wall of Nos.38 and 40 Sunnycroft Road westwards for a distance of 6 metres	-

**Schedule 7 (continued)**

1 No. of parking place	2 Designated parking place	3 Special manner of standing
339.	Sunnycroft Road, the north side, from a point 3 metres east of a point opposite the party wall of Nos.42 and 44 Sunnycroft Road westwards for a distance of 6 metres	-
340.	Sunnycroft Road, the south side, from a point 3 metres west of a point opposite the party wall of Nos.45 and 47 Sunnycroft Road eastwards for a distance of 6 metres	-
341.	Sunnycroft Road, the south side, from the common boundary of Nos. 31 and 33 Sunnycroft Road to the common boundary of Nos. 41 and 43 Sunnycroft Road	-
342.	Sunnycroft Road, the south side, from a point 2.5 metres west of the common boundary of Nos. 29 and 31 Sunnycroft Road to a point 3 metres east of that boundary	-
343.	Sunnycroft Road, the south side, from a point 2.5 metres east of the party wall of Nos.21 and 23 Sunnycroft Road westwards for a distance of 5 metres	-
344.	Sunnycroft Road, the south side, from a point 3 metres east of a point opposite the western boundary of No.1 Sunnycroft Road eastwards for a distance of 54 metres	-
345.	Taunton Avenue, the north-west side, From a point 1.4 metres north east of the south western building line of No.2 Taunton Avenue to a point 5 metres north east	-
346.	Taunton Avenue, the north-west side, From a point in line with the north eastern building line of No. 8 Taunton Avenue to a point 6 metres north east	-
347.	Taunton Avenue, the north-west side, From a point 1 metre south west of the north west building line of No.38 Taunton Avenue to a point 5.5 metres north east	-
348.	Taunton Avenue, the north-west side, From a point in line with the party wall of Nos. 40 and 42 Taunton Avenue to a point 5 metres north east	-
349.	Taunton Avenue, the north-west side, From a point in line with the north western building line of No.46 Taunton Avenue to a point 6.2 metres north east	-
350.	Taunton Avenue, the north-west side, From a point 0.5 metres south west of the party wall of No.50 and 52 Taunton Avenue to a point 33 metres north east	-
351.	Taunton Avenue, the south-east side, From a point 4 metres south west of the party wall of Nos. 65 and 67 Taunton Avenue to a point 8 metres north east	-
352.	Taunton Avenue, the south-east side, From a point 3.4 metres north east of the party wall of Nos. 53 and 55 Taunton Avenue to a point 25.8 metres north east	-

**Schedule 7 (continued)**

1 No. of parking place	2 Designated parking place	3 Special manner of standing
353.	Taunton Avenue, the south-east side, From a point 1.5 metres north east of the party wall of Nos. 45 and 47 Taunton Avenue to a point 17 metres north east	-
354.	Taunton Avenue, the south-east side, From a point 2 metres south west of the party wall of Nos. 39 and 41 Taunton Avenue to a point 4.5 metres north east	-
355.	Taunton Avenue, the south-east side, From a point in line with the south western building line of No.37 Taunton Avenue to a point 5.5 metres north east	-
356.	Taunton Avenue, the south-east side, From a point 1.5 metres south west of the party wall of Nos.31 and 33 Taunton Avenue to a point 10.5 metres north east	-
357.	Taunton Avenue, the south-east side, From a point 5 metres north east of the party wall of Nos. 17 and 19 Taunton Avenue to a point 14 metres north east	-
358.	Taunton Avenue, the south-east side, From a point 1 metre north east of the party wall of Nos.9 and 11 to a point 5.5 metres north east	-
359.	Taunton Avenue, the south-east side, From a point 3.7 metres north east of the party wall of No.1 and 3 Taunton Avenue to a point 5 metres north east	-
360.	The Drive, the west & north-west side, From a point 4metres north of the common boundary of numbers 1/3 The Drive, northwards, for a distance of 30metres	-
361.	The Drive, the west & north-west side, From a point 1.9 metres north, of the southern flank wall of No. 5 Spring Grove Road, northwards for a distance of 10.4 metres	-
362.	The Drive, the west & north-west side, From a point 1 metres south of the northern flank wall of No. 7 The Drive, southwards for a distance of 11metres	-
363.	The Drive, the west & north-west side, From the southern flank wall of No. 13 The Drive, northwards for a distance of 12 metres	-
364.	The Drive, the west & north-west side, From a point 1metre south of the northern flank wall of No. 15 The Drive, southwards for a distance of 16metres	-
365.	The Drive, the west & north-west side, From a point 6.3 metres north-east of the common boundary of No. 19/21 The Drive, south-westwards for a distance of 14.6 metres	-
366.	The Drive, the west & north-west side, from the party wall of Nos. 31/33 The Drive, north-eastwards for a distance of 8.4 metres	-
367.	The Drive, the west & north-west side, From the party wall of Nos. 35/37 The Drive, north-eastwards for a distance of 7.1metres	-

**Schedule 7 (continued)**

1  No. of parking place	2  Designated parking place	3  Special manner of standing
368.	The Drive, the west & north-west side, From a point 0.9 metres south-west of the party wall of Nos. 39/41 The Drive, north-eastwards for a distance of 8.2 metres	-
369.	The Drive, the west & north-west side, from a point 2.0 metres south-west of the party wall of Nos. 43/45 The Drive, north-eastwards for a distance of 8.3 metres	-
370.	The Drive, the west & north-west side, From a point 1.3 metres north-east of the party wall of Nos. 55/57 The Drive, north-eastward for a distance of 9.7 metres	-
371.	The Drive, the west & north-west side, From a point 2.0 metres south-west of the party wall of Nos. 63/65 The Drive, north-eastwards for a distance of 6.5 metres	-
372.	The Drive, the west & north-west side, From a point 2.4 metres north-east of the south-western flank wall of No. 69 The Drive, north-eastwards for a distance of 7.5 metres	-
373.	The Drive, the west & north-west side, From a point 3.5 metres north-east of the party wall of Nos. 71 / 73 The Drive, south-westwards for a distance of 8.6 metres	-
374.	The Drive, the west & north-west side, From a point 4.0 metres north-east of the common boundary of Nos. 77 / 79 The Drive, north-eastwards for a distance of 9.0 metres	-
375.	The Drive, the west & north-west side, From a point 1 metre north-east of the common boundary numbers 79 / 81 The Drive, north-eastwards for a distance of 4.1 metres	-
376.	The Drive, the west & north-west side, From the party wall of Nos. 83/85 The Drive, south-westwards for a distance of 5.8 metres	-
377.	The Drive, the west & north-west side, From a point 1.0 metres south-west of the south-western flank wall of No. 85 The Drive, south-westwards for a distance of 19.2 metres	-
378.	The Drive, the west & north-west side, From a point 3 metres north east of the party wall of Nos. 93 and 95 The Drive to a point 3 metres south west of the party wall of Nos. 93 and 95 The Drive	-
379.	The Drive, the west & north-west side, From a point 2.5 metres north east of the party wall of Nos. 97 and 99 The Drive to a point 4 metres south west	-
380.	The Drive, the west & north-west side, From a point 3 metres north east of the party wall of Nos. 101 and 103 The Drive to a point 3 metres south west of the party wall of Nos. 101 and 103 The Drive	-

**Schedule 7 (continued)**

1 No. of parking place	2 Designated parking place	3 Special manner of standing
381.	The Drive, the west & north-west side, From a point 3 metres north east of the party wall of Nos. 105 and 107 The Drive to a point 3 metres south west of the party wall of Nos. 105 and 107 The Drive	-
382.	The Drive, the west & north-west side, From a point 3 metres north east of the party wall of Nos.113 and 115 The Drive to a point 2.8 metres south west of the party wall of Nos.113 and 115 The Drive	-
383.	The Drive, the west & north-west side, From the party wall of Nos 117 and 119 The Drive to a point 4.7 metres north east	-
384.	The Drive, the west & north-west side, From a point 5.2 metres south west of the party wall of Nos. 117 and 119 The Drive to a point 5.8 metres south west	-
385.	The Drive, the east & south-east side, From a point 3 metres north east of the party wall of Nos. 130 and 132 The Drive to a point 3 metres south west of the party wall of Nos. 130 and 132 The Drive	-
386.	York Road, the north-west side, from a point 27.0 metre north-east of the north-eastern kerb-line of Montague Road, north-eastwards for a distance of 11.0 metres	-
386.	The Drive, the east & south-east side, From a point 1.5 metres north east of the party wall of Nos. 126 and 128 The Drive to a point 4.5 metres south west	-
387.	The Drive, the east & south-east side, From a point 2 metres north east of the party wall of 122 and 124 The Drive to a point 3.6 metres south west of the party wall of 122 and 124 The Drive	-
388.	The Drive, the east & south-east side, From a point 2.5 metres north east of the party wall Nos. 114 and 116 The Drive to a point 4.1 metres south west of the party wall Nos. 114 and 116 The Drive	-
389.	The Drive, the east & south-east side, From a point 1.5 metres north east of the party wall of Nos. 110 and 112 The Drive to a point 5 metres south west of the party wall of Nos. 110 and 112 The Drive	-
390.	The Drive, the east & south-east side, From a point 2.5 metres north east of the party wall of Nos.106 and 108 The Drive to a point 3.6 metres south west of the party wall of Nos. 106 and 108 The Drive	-
391.	The Drive, the east & south-east side, From a point 2.7 metres north east of the party wall of Nos. 102 and 104 The Drive to a point 3.3 metres south west	-
392.	The Drive, the east & south-east side, From a point 11.3 metres south west of the western kerblines of Worton Way to a point 25.8 metres south west	-
393.	The Drive, the east & south-east side, From a point 16.0 metres north-east of the north-eastern kerb-line of Worton Way, north-eastwards for a distance of 4.5metres	-

**Schedule 7 (continued)**

1 No. of parking place	2 Designated parking place	3 Special manner of standing
394.	The Drive, the east & south-east side, From a point 4.9 metres south-west of the party wall of Nos. 94/96 The Drive, north-eastwards for a distance of 9.4metres	-
395.	The Drive, the east & south-east side, From the south-western flank wall of No. 88 The Drive, south-westwards for a distance of 12.4 metres	-
396.	The Drive, the east & south-east side, From a point 2 metres south west of the north-eastern flank wall of No. 86 The Drive, south-westwards for a distance of 4.5 metres	-
397.	The Drive, the east & south-east side, From a point 2.8 metres north-east of the party wall of Nos. 82/84 The Drive, south-westwards for a distance of 6.2 metres	-
398.	The Drive, the east & south-east side, From a point 1.9 metres north-east of the south western flank wall of No. 80 The Drive. north-eastwards for a distance of 6.5 metres	-
399.	The Drive, the east & south-east side, From a point 3.5metres south west of the party wall of Nos. 74/76 The Drive, north-eastwards for a distance of 8 metres	-
400.	The Drive, the east & south-east side, From a point 0.7 metres north-east of the south western flank wall of No. 72 The Drive, north-eastwards for a distance of 8.6 metres	-
401.	The Drive, the east & south-east side, From a point 3.5 metres north-east of the party wall of Nos. 66/68 The Drive, south-westwards for a distance of 7.2 metres	-
402.	The Drive, the east & south-east side, from the party wall of Nos. 62/64 The Drive, south-westwards for a distance of 4.3 metres	-
403.	The Drive, the east & south-east side, From a point 1.2 metres south-west of the north-eastern flank wall of No. 62 The Drive, north-eastwards for a distance of 4.6 metres	-
404.	The Drive, the east & south-east side, From a point 1.0 metre north-east of the south western flank wall of No. 56 The Drive, north-eastwards for a distance of 9.6metres	-
405.	The Drive, the east & south-east side, From the common boundary of numbers 48 / 50 The Drive, south-westwards for a distance of 12.0 metres	-
406.	The Drive, the east & south-east side, From a point 2 .0 metres south-west of the north western flank wall of No. 46 The Drive, south-westwards for a distance of 4.8 metres	-
407.	The Drive, the east & south-east side, From a point 2.5 metres north-east of the party wall of Nos. 42 / 44 The Drive, south-westwards for a distance of 6.8 metres	-

**Schedule 7 (continued)**

1 No. of parking place	2 Designated parking place	3 Special manner of standing
408.	The Drive, the east & south-east side, from a point 3.0 metres north-east of the party wall of Nos. 30/32 The Drive, south-eastwards for a distance of 8.0 metres	-
409.	The Drive, the east & south-east side, From a point 1.8 metres north-east of the south-western flank wall of No. 28 The Drive, north-eastwards for a distance of 7.4metres	-
410.	The Drive, the east & south-east side, From a point 2.3 south of the party wall of Nos. 10/12 The Drive, northwards for a distance of 6.8 metres	-
411.	The Drive, the east & south-east side, From a point 1.3 metres south of the northern flank wall of No. 6 The Drive, southwards for a distance of 9.0 metres	-
412.	The Drive, the east & south-east side, From a point 1.4 metres north of the southern flank wall of No. 4 The Drive. northwards for a distance of 11.2 metes	-
413.	The Drive, the east & south-east side, From a point 3.7 metres south of a point opposite party wall of Nos. 3/5 The Drive, northwards for a distance of 8.2metres	-
414.	The Drive, the east & south-east side, From a point 10metres south of the southern kerb line of Spring Grove Road, southwards for a distance of 31.6metres	-
415.	Tiverton Road (North-east To South-west Arm), the south-east side, from a point 6.5 metres north-east of the common boundary of Nos. 2 and 4 Tiverton Road to the common boundary of Nos. 12 and 14 Tiverton Road	-
416.	Tiverton Road (North-west To South-east Arm), the south-west side, from a point 4 metres south-east of the common boundary of Nos. 18 and 20 Tiverton Road to a point 1 metre north-west of that boundary	-
417.	Tiverton Road (North-west To South-east Arm), the south-west side, from the common boundary of Nos. 20 and 22 Tiverton Road to a point 5.5 metres north-west of that boundary	-
418.	Tiverton Road (North-west To South-east Arm), the south-west side, from a point 3.5 metres south-east of the common boundary of Nos. 26 and 28 Tiverton Road to the common boundary of Nos. 34 and 36 Tiverton Road	-
419.	Tiverton Road (North-west To South-east Arm), the south-west side, from a point 1 metre north-west of the common boundary of Nos. 38 and 40 Tiverton Road to a point 4 metres north-west of the common boundary of Nos. 42 and 44 Tiverton Road	-
420.	Tiverton Road, the south-west side, from a point 3.5 metres north-west of the common boundary of Nos. 44 and 46 Tiverton Road to a pint 3.2 metres south-east on the north-western flank wall of no.52 Tiverton Road	-

### Schedule 7 (continued)

1 No. of parking place	2 Designated parking place	3 Special manner of standing
421.	Tiverton Road (North-west To South-east Arm), the south-west side, from a point 1 metre north-west of the common boundary of Nos. 62 and 64 Tiverton Road to the common boundary of No. 82 Tiverton Road and No. 2 Denbigh Road	-
422.	Tiverton Road (North-west To South-east Arm), the south-west side, from a point 2 metres north-west of a point opposite the common boundary of Nos. 73 and 75 Tiverton Road to a point 7 metres south-east of the south-eastern kerb-line of Denbigh Road	-
423.	Tiverton Road (North-west To South-east Arm), the north-east side, from a point 2.5 metres south-east of the common boundary of Nos. 65 and 67 Tiverton Road to the common boundary of Nos. 81 and 83 Tiverton Road	-
424.	Tiverton Road (North-west To South-east Arm), the north-east side, from a point 4.5 metres north-west of the common boundary of Nos. 61 and 63 Tiverton Road to a point 4 metres south-east of that boundary	-
425.	Tiverton Road (North-west To South-east Arm), the north-east side, from a point 11 metre north-west of the common boundary of Nos. 49 and 51 Tiverton Road to a point 2.5 metres south-east of the common boundary of Nos. 59 and 61 Tiverton Road	-
426.	Tiverton Road (North-west To South-east Arm), the north-east side, from a point 1.0 metre north-west of the party wall of Nos. 49/51 Tiverton Road, north-westwards for a distance of 4.2 metres	-
427.	Tiverton Road (North-west To South-east Arm), the north-east side, from the common boundary of Nos. 1 and 3 Tiverton Road to the party wall of Nos. 45/47 Tiverton Road	-
428.	Queens Road, the north side, from a point 17.5 metres west of the common boundary of Nos. 16/18 Queens Road to a point 3 metres east of the common boundary of Nos. 12/14 Queens Road	-
429.	Queens Road, the north side, from a point 3 metres west of the common boundary of Nos. 6/8 Queens Road to a point 2 metres west of the common boundary of Nos. 2/4 Queens Road	-
430.	Queens Road, the south side, from a point 8.5 metres west of the western kerb-line of Montague Road to a point 2.5 metres west of a point opposite the common boundary of Nos. 8/10 Queens Road	-
431.	Worton Way, the west side, from a point 3 metres north of a point opposite the common boundary of No.104 Worton Way and No.167 Spring Grove Road northwards for a distance of 10 metres	-
432.	Worton Way, the south-west side, from a point 4 metres south-east of a point opposite the party wall of Nos. 102 and 104 Worton Way north-westwards for a distance of 5 metres	-



**Schedule 7 (continued)**

1 No. of parking place	2 Designated parking place	3 Special manner of standing
433.	Worton Way, the south-west side, from a point 2.5 metres south-east of a point opposite the party wall of Nos. 98 and 100 Worton Way north-westwards for a distance of 5 metres	-
434.	Worton Way, the south-west side, from a point 2.5 metres south-east of a point opposite the party wall of Nos. 94 and 96 Worton Way north-westwards for a distance of 5 metres	-
435.	Worton Way, the south-west side, from a point 2.5 metres south-east of a point opposite the party wall of Nos. 90 and 92 Worton Way north-westwards for a distance of 5 metres	-
436.	Worton Way, the south-west side, from a point 2.5 metres south-east of a point opposite the party wall of Nos. 86 and 88 Worton Way north-westwards for a distance of 5 metres	-
437.	Worton Way, the south-west side, from a point 2.5 metres south-east of a point opposite the party wall of Nos. 82 and 84 Worton Way north-westwards for a distance of 5 metres	-
438.	Worton Way, the south-west side, from a point 4 metres south-east of a point opposite the party wall of Nos. 78 and 80 Worton Way north-westwards for a distance of 6 metres	-
439.	Worton Way, the south-west side, from a point 3 metres south-east of a point opposite the party wall of Nos. 74 and 76 Worton Way north-westwards for a distance of 6 metres	-
440.	Worton Way, the south-west side, from a point 3 metres south-east of a point opposite the party wall of Nos. 70 and 72 Worton Way north-westwards for a distance of 6 metres	-
441.	Worton Way, the south-west side, from a point 4 metres south-east of a point opposite the party wall of Nos. 66 and 68 Worton Way north-westwards for a distance of 5 metres	-
442.	Worton Way, the south-west side, from a point 3 metres south-east of a point opposite the party wall of Nos. 62 and 64 Worton Way north-westwards for a distance of 6 metres	-
443.	Worton Way, the south-west side, from a point 3 metres south-east of a point opposite the party wall of Nos. 58 and 60 Worton Way north-westwards for a distance of 6 metres	-
444.	Worton Way, the south-west side, from a point 2.7 metres south-east of a point opposite the party wall of Nos. 54 and 56 Worton Way north-westwards for a distance of 5 metres	-
445.	Worton Way, the south-west side, from a point 4 metres south-east of a point opposite the party wall of Nos. 50 and 52 Worton Way north-westwards for a distance of 5 metres	-

**Schedule 7 (continued)**

1 No. of parking place	2 Designated parking place	3 Special manner of standing
446.	Worton Way, the south-west side, from a point 2.5 metres south-east of a point opposite the party wall of Nos. 46 and 48 Worton Way north-westwards for a distance of 6 metres	-
447.	Worton Way, the south-west side, from a point 3 metres south-east of a point opposite the party wall of Nos. 42 and 44 Worton Way north-westwards for a distance of 6 metres	-
448.	Worton Way, the south-west side, from a point 2.7 metres south-east of a point opposite the boundary wall of Nos. 34/36 Worton Way to a point 5.5 metres south-east of the boundary wall of Nos. 38/40 Worton Way	-
449.	Worton Way, the south-west side, from a point 6.3 metres south-east of a point opposite the party wall of Nos. 30 and 32 Worton Way north-westwards for a distance of 5 metres	-
450.	Worton Way, the west side, from a point 17.5 metres south of the south-eastern kerb-line of The Drive southwards for a distance of 17 metres	-
451.	Worton Way, the west side, from a point 2.8 metres south of a point opposite the northern wall of No. 24 Worton Way southwards for a distance of 6 metres	-
452.	Worton Way, the west side, from a point 2.9 metres south of a point opposite the northern wall of No. 20 Worton Way southwards for a distance of 6 metres	-
453.	Worton Way, the west side, from a point 2.3 metres south of a point opposite the northern wall of No. 16 Worton Way southwards for a distance of 6 metres	-
454.	Worton Way, the west side, from a point 2.1 metres south of a point opposite the northern wall of No. 12 Worton Way southwards for a distance of 6 metres	-
455.	Worton Way, the west side, from a point 1.7 metres south of a point opposite the northern wall of No. 8 Worton Way southwards for a distance of 6 metres	-
456.	Worton Way, the east side, from a point 2 metres north of a point opposite the southern wall of No. 5 Worton Way northwards for a distance of 10 metres	-
457.	Worton Way, the east side, from a point 1 metre north of a point opposite the southern wall of No. 9 Worton Way northwards for a distance of 10 metres	-
458.	Worton Way, the east side, from a point 2.9 metres north of a point opposite the southern wall of No. 13 Worton Way northwards for a distance of 6 metres	-

**Schedule 7 (continued)**

1 No. of parking place	2 Designated parking place	3 Special manner of standing
460.	Worton Way, the east side, from a point 10 metres north of a point opposite the southern wall of No. 21 Worton Way northwards for a distance of 10 metres	-
461.	Worton Way, the east side, from a point 30.1 metres south of a point opposite the common boundary of Nos.27 and 29 Worton Way southwards for a distance of 6 metres	-
462.	Worton Way, the north-east side, from a point 8.1 metres south-east of a point opposite the common boundary of Nos. 27 and 29 Worton Way south-eastwards for a distance of 12 metres	-
463.	Worton Way, the north-east side, from a point 5 metres north-west of a point opposite the party wall of Nos. 29 and 31 Worton Way south-eastwards for a distance of 9.6 metres	-
464.	Worton Way, the north-east side, from a point 2 metres north-west of a point opposite the party wall of Nos. 33 and 35 Worton Way south-eastwards for a distance of 5 metres	-
465.	Worton Way, the north-east side, from a point 6.8 metres north-west of a point opposite the party wall of Nos. 37 and 39 Worton Way south-eastwards for a distance of 10 metres	-
466.	Worton Way, the north-east side, from a point 9 metres south-east of the south-eastern kerb-line of Worton Gardens south-eastwards for a distance of 5 metres	-
467.	Worton Way, the north-east side, from a point 2.5 metres north-west of the party wall of Nos. 43 and 45 Worton Way south eastwards for a distance of 6 metres	-
468.	Worton Way, the north-east side, from a point 3 metres north-west of a point opposite the party wall of Nos. 47 and 49 Worton Way south-eastwards for a distance of 6 metres	-
469.	Worton Way, the north-east side, from a point 3 metres north-west of a point opposite the party wall of Nos. 51 and 53 Worton Way south-eastwards for a distance of 6 metres	-
470.	Worton Way, the north-east side, from a point 3 metres north-west of a point opposite the party wall of Nos. 55 and 57 Worton Way south-eastwards for a distance of 6 metres	-
471.	Worton Way, the north-east side, from a point 3 metres north-west of a point opposite the party wall of Nos. 59 and 61 Worton Way south-eastwards for a distance of 6 metres	-
472.	Worton Way, the north-east side, from a point 5 metres north-west of a point opposite the party wall of Nos. 63 and 65 Worton Way south-eastwards for a distance of 10 metres	-

**Schedule 7 (continued)**

1 No. of parking place	2 Designated parking place	3 Special manner of standing
473.	Worton Way, the north-east side, from a point 5 metres north-west of a point opposite the party wall of Nos. 67 and 69 Worton Way south-eastwards for a distance of 10 metres	-
474.	Worton Way, the north-east side, from a point 5 metres north-west of a point opposite the party wall of Nos. 71 and 73 Worton Way south-eastwards for a distance of 10 metres	-
475.	Worton Way, the north-east side, from a point 2 metres north-west of a point opposite the party wall of Nos. 75 and 77 Worton Way south-eastwards for a distance of 6 metres	-
476.	Worton Way, the north-east side, from a point 3 metres north-west of a point opposite the party wall of Nos. 79 and 81 Worton Way south-eastwards for a distance of 10 metres	-
477.	York Road, the south side, From a point in line with the party wall of Nos.6 and 8 Montague Road to a point 31.5 metres south west	-
478.	York Road, the south-east side, from a point opposite the boundary wall of Nos. 10/12 York Road north-eastwards for a distance of 6 metres	-
479.	York Road, the north-east side, from a point 38.0 metres north-east of the north-eastern kerb-line of Montague Road to the boundary wall of Nos. 12/14 York Road.	-

### Schedule 8

Parking places in respect of which a vehicle may be left during the permitted hours if it displays a valid residents' permit.

No. of parking place	Designated parking place	Special manner of standing
1.	2.	3.
No items.		

**Schedule 9**  
**Streets or parts of streets for the purpose of the definition of “business”**

Addison Avenue

Alexandra Gardens

Alexandra Road except:

Flats 1 - 17, 2B Alexandra Road, Hounslow, TW3 1LX

Flats 1-23 Crisp House, 1E Alexandra Road, Hounslow, TW3 1EU

Flats 1-39 Silverhall House, 1D Alexandra Road, Hounslow, TW3 1FZ

Nos 1A, 1B & 1C Alexandra Road, Hounslow, TW3 1ED

Avonwick Road

Balfour Road except:

Flats 57-75, Eden House, 21 Balfour Road, Hounslow, TW3 1BT

Flats 1-56 Tyron Apartments, Balfour Road, Hounslow, TW3 1AS

Brackendale Close

Bulstrode Avenue

Bulstrode Road

Cecil Road

Clipstone Road

Clovelly Road

Colwyn Crescent

Concorde Close

Corban Road

Denbigh Road

Ellington Road

Elmsworth Avenue

High Street, Hounslow except:

Flats 1 - 61 Topaz Apartments, High Street, Hounslow TW3 1AT

Flats 1 - 40 Galena Apartments, High Street, Hounslow TW3 1AL

Nos 26A, 28-34 (evens) & 44-52 (evens) High Street, Hounslow, TW3 1NW

Flats 1 - 9, 108 High Street, Hounslow, TW3 1NF (also referred to as Crown Yard, 108 High Street)

Holloway Street

Jersey Road

Kings Avenue

Kingsley Avenue

Kingsley Road except:

Flats 1A - F & 3A, 1 - 3 Kingsley Road, Hounslow, TW3 1PA

Lainlock Place

Lampton Park Road

Lampton Road except:

Flats 301-322, 401-422 & 501-522, 1 Lampton Road, Hounslow, TW3 1GE

Flats 601-622, 701-714 & 801-813, 1 Lampton Road, Hounslow, TW3 1GF

Unit 1, 33 Lampton Road, Hounslow, TW3 1JA

Flats 1-56, Eden House, 35 Lampton Road, Hounslow, TW3 1BN

Flats 1-63 Central House, 3 Lampton Road, Hounslow, TW3 1HY

Flats 64-126 Central House, 3 Lampton Road, Hounslow, TW3 1AR

Lansdowne Road

Laurence Road

London Road except:

Nos 1-38 Ironmonger Court, White Bear Lane, Hounslow, TW3 1BF

Nos 1-46 Ostlers Court, Old Meadow Lane, Hounslow, TW3 1BA

Nos 1-51 Drake Court, Old Meadow Lane, Hounslow, TW3 1AZ

Nos 1-76 Galleon Court, Old Meadow Lane, Hounslow, TW3 1AY  
Nos 1-34 Kent Court, 714 London Road, Hounslow, TW3 1BH  
Nos 35-68 Kent Court, 716 London Road, Hounslow, TW3 1BH  
Units 1 & 2 Kent Court, 714 London Road, Hounslow, TW3 1BH  
Units 3 & 4 Kent Court, 716 London Road, Hounslow, TW3 1BH  
Management Office, Kent Court, 714 London Road, Hounslow, TW3 1BH  
Nos 1-27 (odds) White Bear Lane, Hounslow, TW3 1BG

Matisse Road except:

Nos.1-3 Matisse Road, Hounslow, TW3 1QU

Montague Road

Myrtle Road

North Drive except:

Flats 1 - 76 Aces Court, North Drive, Hounslow, TW3 1AH

Prince Regent Road except:

Nos 1 - 57 Renaissance Court, Prince Regent Road, Hounslow, TW3 1QU

Nos 1- 91 Baroque Court, Prince Regent Road, Hounslow, TW3 1QU

Management Suite, The Blenheim Centre, Prince Regent Road, Hounslow, TW3 1QQ

Flats 201-246 & 301-346, The Blenheim Centre, Prince Regent Rd, Hounslow, TW3 1QR

Flats 401-446 & 501-556, The Blenheim Centre, Prince Regent Rd, Hounslow, TW3 1NB

Flats 601-646 & 701-746, The Blenheim Centre, Prince Regent Rd, Hounslow, TW3 1NJ

Flats 801-840 & 901-930, The Blenheim Centre, Prince Regent Rd, Hounslow, TW3 1NN

Flats 1001-1032, The Blenheim Centre, Prince Regent Rd, Hounslow, TW3 1NQ

Flats 1-80 Barratt House, 20 Prince Regent Road, Hounslow, TW3 1ER

Flats 81-167 Barratt House, 20 Prince Regent Road, Hounslow, TW3 1ET

Flats 1-56 Croxby House, 34 Prince Regent Road

Flats 1-61 Platt House, 16 Prince Regent Road

Nos 26-32 (evens) Prince Regent Road

Queens Road

Saddler Place:

1-7 Radalco House, Saddlers Place, Hounslow, TW3 1AN

Smithy Lane:

Flats 1-55 Hooper House, 5A Smithy Lane, Hounslow, TW3 1EY

Flats 1-42 Mayger House, 14A Smithy Lane, Hounslow, TW3 1EZ

Flats 1-47 Trebles House, 9A Smithy Lane, Hounslow, TW3 1GA

Nos 2-14 (evens) Smithy Lane, Hounslow, TW3 1EH

Nos 1-9 (odds) Smithy Lane, Hounslow, TW3 1EH

Spring Grove Road

Star Road

Stirling Grove

Sunnycroft Road

Taunton Avenue

Tennyson Road

Thamesvale Close

The Drive

The Orchard

Tiverton Road

Unity Lane:

Flats 1-31 Curtis House, 14A Unity Lane, Hounslow, TW3 1EX

Nos 2-16 (evens) Unity Lane, Hounslow, TW3 1EL

Worton Way

York Road

## **SCHEDULE 10**

**Streets or parts of streets for the purpose of the definition of “resident”**

Addison Avenue  
 Alexandra Gardens  
 Alexandra Road except:  
     Flats 1 - 17, 2B Alexandra Road, Hounslow, TW3 1LX  
     Flats 1-23 Crisp House, 1E Alexandra Road, Hounslow, TW3 1EU  
     Flats 1-39 Silverhall House, 1D Alexandra Road, Hounslow, TW3 1FZ  
     Nos 1A, 1B & 1C Alexandra Road, Hounslow, TW3 1ED  
 Avonwick Road  
 Balfour Road except:  
     Flats 57-75, Eden House, 21 Balfour Road, Hounslow, TW3 1BT  
     Flats 1-56 Tyron Apartments, Balfour Road, Hounslow, TW3 1AS  
 Brackendale Close  
 Bulstrode Avenue  
 Bulstrode Road  
 Cecil Road  
 Clipstone Road  
 Clovelly Road  
 Colwyn Crescent  
 Concorde Close  
 Corban Road  
 Denbigh Road  
 Ellington Road  
 Elmsworth Avenue  
 High Street, Hounslow except:  
     Flats 1 - 61 Topaz Apartments, High Street, Hounslow TW3 1AT  
     Flats 1 - 40 Galena Apartments, High Street, Hounslow TW3 1AL  
     Nos 26A, 28-34 (evens) & 44-52 (evens) High Street, Hounslow, TW3 1NW  
     Flats 1 - 9, 108 High Street, Hounslow, TW3 1NF (also referred to as Crown Yard, 108 High Street)  
 Holloway Street  
 Jersey Road  
 Kings Avenue  
 Kingsley Avenue  
 Kingsley Road except:  
     Flats 1A - F & 3A, 1 - 3 Kingsley Road, Hounslow, TW3 1PA  
 Lainlock Place  
 Lampton Park Road  
 Lampton Road except:  
     Flats 301-322, 401-422 & 501-522, 1 Lampton Road, Hounslow, TW3 1GE  
     Flats 601-622, 701-714 & 801-813, 1 Lampton Road, Hounslow, TW3 1GF  
     Unit 1, 33 Lampton Road, Hounslow, TW3 1JA  
     Flats 1-56, Eden House, 35 Lampton Road, Hounslow, TW3 1BN  
     Flats 1-63 Central House, 3 Lampton Road, Hounslow, TW3 1HY  
     Flats 64-126 Central House, 3 Lampton Road, Hounslow, TW3 1AR  
 Lansdowne Road  
 Laurence Road  
 London Road except:  
     Nos 1-38 Ironmonger Court, White Bear Lane, Hounslow, TW3 1BF  
     Nos 1-46 Ostlers Court, Old Meadow Lane, Hounslow, TW3 1BA  
     Nos 1-51 Drake Court, Old Meadow Lane, Hounslow, TW3 1AZ  
     Nos 1-76 Galleon Court, Old Meadow Lane, Hounslow, TW3 1AY  
     Nos 1-34 Kent Court, 714 London Road, Hounslow, TW3 1BH



Nos 35-68 Kent Court, 716 London Road, Hounslow, TW3 1BH  
Units 1 & 2 Kent Court, 714 London Road, Hounslow, TW3 1BH  
Units 3 & 4 Kent Court, 716 London Road, Hounslow, TW3 1BH  
Management Office, Kent Court, 714 London Road, Hounslow, TW3 1BH  
Nos 1-27 (odds) White Bear Lane, Hounslow, TW3 1BG

Matisse Road except:

Nos.1-3 Matisse Road, Hounslow, TW3 1QU

Montague Road

Myrtle Road

North Drive except:

Flats 1 - 76 Aces Court, North Drive, Hounslow, TW3 1AH

Prince Regent Road except:

Nos 1 - 57 Renaissance Court, Prince Regent Road, Hounslow, TW3 1QU

Nos 1- 91 Baroque Court, Prince Regent Road, Hounslow, TW3 1QU

Management Suite, The Blenheim Centre, Prince Regent Road, Hounslow, TW3 1QQ

Flats 201-246 & 301-346, The Blenheim Centre, Prince Regent Rd, Hounslow, TW3 1QR

Flats 401-446 & 501-556, The Blenheim Centre, Prince Regent Rd, Hounslow, TW3 1NB

Flats 601-646 & 701-746, The Blenheim Centre, Prince Regent Rd, Hounslow, TW3 1NJ

Flats 801-840 & 901-930, The Blenheim Centre, Prince Regent Rd, Hounslow, TW3 1NN

Flats 1001-1032, The Blenheim Centre, Prince Regent Rd, Hounslow, TW3 1NQ

Flats 1-80 Barratt House, 20 Prince Regent Road, Hounslow, TW3 1ER

Flats 81-167 Barratt House, 20 Prince Regent Road, Hounslow, TW3 1ET

Flats 1-56 Croxby House, 34 Prince Regent Road

Flats 1-61 Platt House, 16 Prince Regent Road

Nos 26-32 (evens) Prince Regent Road

Queens Road

Saddler Place:

1-7 Radalco House, Saddlers Place, Hounslow, TW3 1AN

Smithy Lane:

Flats 1-55 Hooper House, 5A Smithy Lane, Hounslow, TW3 1EY

Flats 1-42 Mayger House, 14A Smithy Lane, Hounslow, TW3 1EZ

Flats 1-47 Trebles House, 9A Smithy Lane, Hounslow, TW3 1GA

Nos 2-14 (evens) Smithy Lane, Hounslow, TW3 1EH

Nos 1-9 (odds) Smithy Lane, Hounslow, TW3 1EH

Spring Grove Road

Star Road

Stirling Grove

Sunnycroft Road

Taunton Avenue

Tennyson Road

Thamesvale Close

The Drive

The Orchard

Tiverton Road

Unity Lane:

Flats 1-31 Curtis House, 14A Unity Lane, Hounslow, TW3 1EX

Nos 2-16 (evens) Unity Lane, Hounslow, TW3 1EL

Worton Way

York Road

**Schedule 11**  
**On-Street Pay & Display Parking Charges**

<b>Period</b>	<b>Charges for zero emission vehicle*</b>	<b>Charges for low emission vehicle*</b>	<b>Charges for all other vehicles</b>
Up to 30 minutes	£0.80	£1.20	£1.60
Up to 1 hour	£1.60	£2.40	£3.20
Up to 1½ hours	£2.40	£3.60	£4.80
Up to 2 hours	£3.20	£4.80	£6.40
Up to 2½ hours	£4.00	£6.00	£8.00
Up to 3 hours	£4.80	£7.20	£9.60
Up to 3½ hours	£5.60	£8.40	£11.20
Up to 4 hours	£6.40	£9.60	£12.80
Up to 4½ hours	£7.20	£10.80	£14.40
Up to 5 hours	£8.00	£12.00	£16.00

\*reduced charges for zero or low emission vehicles are only available if making payment of the charge through the telephone payment parking system.

**Schedule 12**  
**Business Permit Charges**

	<b>12-month permit for low emission goods/passenger vehicle</b>	<b>12-month permit for all other vehicles</b>
<b>Goods vehicle</b>	£350.00	£650.00
<b>Passenger vehicle</b>	£600.00	£900.00

**Schedule 13  
Resident Permit Charges**

1.	2. First residents' permit per household	3. Second residents' permit per household	4. Third residents' permit per household	5. Fourth residents' permit per household	6. Fifth and subsequent residents' permits per household
12 month permit for a low emission vehicle.	£0	£0	£0	£0	£0
12 month permit for a low emission vehicle which is also a diesel vehicle.	£50	£50	£50	£50	£50
12 month permit for all other diesel vehicles	£130	£210	£290	£370	£450
12-month permit for all other vehicles	£80	£160	£240	£320	£400

**Schedule 14  
Residents' Visitors Parking Card Charges**

	Each card
<b>Residents' visitors parking card</b>	£22.50

---

**EXPLANATORY NOTE**

(This note is not part of the Order, but is intended to indicate its general purport)

This Order designates parking places in certain lengths of street in the vicinity of Hounslow town centre (north) in the London Borough of Hounslow at which vehicles displaying a valid Pay & Display ticket, a valid residents permit, a valid residents visitors parking card or a valid business permit issued by the Council of the London Borough of Hounslow may be left in designated areas.

# Traffic Management Order

20\*\* No. \*\*

---

The London Borough of Hounslow (Hounslow Town Centre South) (Parking Places) Order 20\*\*

Made on \*\* \*\*\*\*\* 20\*\*

Coming into operation on \*\* \*\*\*\*\* 20\*\*

---

## ARRANGEMENT OF ARTICLES

### PART I - PRELIMINARY

Article

Citation and commencement

1

Revocations

2

Interpretation

3

### PART II - DESIGNATION OF PARKING PLACES

Article

Designation of parking places

4

Number and situation of parking bays and parking spaces

5

Manner of standing in a parking place

6

Vehicles for which parking places are designated

7

Display of permits and tickets

8

Charge for parking places

9

Payment of the charge at parking places with ticket machines

10

Exemption from charges

11

Contravention

12

Movement of a vehicle in a parking place in an emergency

13

### PART III - SUPPLEMENTARY PROVISIONS

#### Section 1 – General

Article

Period for which a vehicle may be left after the penalty charge  
has been incurred

14

Restriction on the removal of permits, tickets and notices	15
Indications by ticket machine and tickets	16
Indications by ticket machine and tickets as evidence	17
Indications and evidence by the telephone payment parking system	18
No tickets to be displayed other than those obtained on payment of the parking charge	19
Interval before a vehicle may again be left in a parking place	20
Power to suspend the use of a parking place	21
Restriction on the use of a parking place	22
Restriction on waiting by a vehicle in a parking place	23
Manner of waiting in a parking place	24
Installation of ticket parking meters, placing of traffic signs, etc	25

## **Section 2 - Permits**

Application for and issue of residents' permits for the use of parking places	26
Refund of charge paid in respect of residents' permit	27
Application for and issue of business permits for the use of parking places	28
Refund of charge in respect of business permits	29
Surrender, withdrawal and validity of permits	30
Application for and issue of duplicate permits	31
Form of permits	32

## **Section 3 - Residents' Visitor Parking Cards**

Application for and issue of residents' visitor parking cards for the use of parking places	33
Refund of charge paid in respect of a residents' visitor parking card	34
Surrender, withdrawal and validity of residents' visitor parking card	35
Application for the issue of replacement residents' visitor parking cards	36
Form of residents' visitor parking cards	37

## **SCHEDULES**

Schedule 1 - Pay & Display parking places

Schedule 2 - Pay & Display and Business Permit parking places

Schedule 3 - Pay & Display, Resident Permit and Residents' Visitor Parking Card parking places

Schedule 4 - Pay & Display, Business Permit, Resident Permit and Residents' Visitor Parking Card parking places parking places

Schedule 5 - Business Permit parking places

Schedule 6 - Business Permit, Resident Permit and Residents' Visitor Parking Card parking places

Schedule 7 - Resident Permit and Residents' Visitor Parking Card parking places

Schedule 8 - Resident Permit parking places

Schedule 9 - Streets or parts of streets for the purpose of the definition of business user

Schedule 10 - Streets or parts of streets for the purpose of the definition of resident

Schedule 11 – On-Street Pay & Display parking charges

Schedule 12 - Business Permit charges

Schedule 13 - Resident Permit charges

Schedule 14 - Residents' Visitors Parking Card Charges

The Council of the London Borough of Hounslow, having consulted the Commissioner of Police of the Metropolis, in exercise of the powers conferred by sections 45, 46, 49 and 51 and of Part III and Part IV of Schedule 9 to the Road Traffic Regulation Act 1984<sup>a</sup> as amended and the Traffic Management Act 2004<sup>b</sup> and of all other enabling powers hereby make the following Order:

---

<sup>a</sup> 1984 c.27

<sup>b</sup> 2004 c.18

## **PART I - PRELIMINARY**

### **1. Citation and Commencement**

- (1) This Order may be cited as The London Borough of Hounslow (\*\*\*\*\*) (Parking Places) Order 20\*\* and shall come into operation for all purposes on \*\* \*\*\*\*\* 20\*\*.

### **2. Revocation**

- (1) Without prejudice to the validity of anything done or to any liability incurred in respect of any act or omission before the coming into operation of this Order the following Orders are hereby revoked:  
None

### **3. Interpretation**

- (1) In this Order, except where the context otherwise requires, the following expressions have the meanings hereby respectively assigned to them:

“Band A or B vehicle” means a vehicle whose carbon dioxide emissions figure does not exceed 110 grams per kilometre driven.

“business permit” means a business permit issued under the provisions of Article 28;

“business user” means a person who occupies premises the postal address of which is in any street or part of street described in Schedule 9 and who uses such premises for non-residential purposes;

“carbon dioxide emissions figure” has the same meaning as in the Vehicle Excise and Registration Act 1994<sup>c</sup>, as amended. For the avoidance of doubt, this is intended to have the same meaning as that used by DVLA for the purpose of vehicle excise duty at the time when this order was made. If there should be any future amendment to the meaning as used by DVLA, such amendment will not, of itself, be binding on the Council for the purposes of this order;

“civil enforcement officer” has the same meaning as in the Traffic Management Act 2004;

“Council” means the Council of the London Borough of Hounslow;

“diesel vehicle” means a vehicle in which the motive power is wholly or partially derived directly or indirectly from a compression ignition engine;

“disabled person” and “disabled person's badge” have the same meanings as in the Disabled Persons (Badges for Motor Vehicles) (England) Regulations 2000<sup>d</sup>;

“disabled person's vehicle” has the same meaning as in the Local Authorities' Traffic Orders (Exemptions for Disabled Persons) (England and Wales) Regulations 2000<sup>e</sup>;

“driver” in relation to a vehicle waiting in a parking place means the person driving the vehicle at the time it was left in the parking place;

---

<sup>c</sup> 1994 c.22

<sup>d</sup> SI.2000/882

<sup>e</sup> SI.2000/683

“electric vehicle” means a vehicle in which the electrical motive power is derived from an electrical storage battery which is not connected to any source of power derived from fossil fuel when the vehicle is in motion.

"enactment" means any enactment, whether public, general or local, and includes any order, byelaw, rule, regulation, scheme or other instrument having effect by virtue of an enactment;

"goods" means goods of any kind whether animate or inanimate and includes postal packets of any description; and "delivering" and "collecting" in relation to any goods includes checking the goods for the purpose of their delivery or collection;

"goods vehicle" has the same meaning as in the The Traffic Signs Regulations and General Directions 2016<sup>f</sup>;

"hand-held device" means a wireless hand-held computer used by a civil enforcement officer, which is programmed to interface with the telephone payment parking systems;

"household" means either one person living alone or a group of people (related or not) living together in a room, or rooms, or flat or house having an individual postal address.

"location identification number" means the unique number assigned to the parking place where the telephone payment parking system is operational;

"low emission passenger vehicle" means a vehicle registered on or after 1 April 2017 whose carbon dioxide emissions figure does not exceed 75 grams per kilometre driven

"low emission goods vehicle" means a vehicle registered on or after 1 April 2017 whose carbon dioxide emissions figure does not exceed 100 grams per kilometre driven

"motor cycle and invalid carriage" have the same meaning respectively as in Section 136 of the Road Traffic Regulation Act 1984;

"owner", has the same meaning as in the Civil Enforcement of Parking Contraventions (England) General Regulations 2007<sup>g</sup>;

"parking contravention" has the meaning as assigned to it in Part 1 of Schedule 7 of the Traffic Management Act 2004;

"parking place" means any area on a highway designated as such by this Order;

"parking space" means a space in a parking place referred to in Schedules 1, 2, 3, 4, 5, 6, 7 and 8 which is provided for the leaving of vehicles;

"passenger vehicle" means a motor vehicle (other than a motor cycle or invalid carriage) constructed or adapted solely for the carriage of not more than eight passengers (exclusive of the driver) and their effects and not drawing a trailer;

"penalty charge" has the same meaning as in the Civil Enforcement of Parking Contraventions (England) General Regulations 2007

---

<sup>f</sup> SI.2016/362

<sup>g</sup> SI.2007/3483



“penalty charge and reduced penalty charge” means a charge set by the Council under the provisions of Part 6 of the Traffic Management Act 2004 and with the approval of the Secretary of State for Transport which is to be paid to the Council within 28 days beginning on the date of the Notice, or in 14 days in the case of a reduced penalty charge, following the issue of the penalty charge notice;

“penalty charge notice” has the same meaning as in the Civil Enforcement of Parking Contraventions (England) General Regulations 2007;

“permitted hours”, in relation to a parking place, means the period specified at the beginning of the Schedule relating to that parking place;

“resident” means a person whose usual place of abode is at the premises the postal address of which is in any street or part of a street described in Schedule 10;

“residents’ permit” means a permit issued under the provisions of Article 26;

“residents’ permit holder” means a person to whom a residents’ permit has been issued under the provisions of Article 26;

“residents’ visitor parking card” means a residents’ visitor parking card issued under the provisions of Article 33;

“service provider” means the company authorised and appointed by the Council to operate, administer and maintain the payment of parking charges using the telephone payment parking system;

“Schedule” means a Schedule to this Order;

“telephone payment parking system” means a system to facilitate and monitor the payment of parking charges using communication between the driver and the service provider by means of either telephone, text messaging, mobile application or web application;

“ticket” means a ticket issued by a ticket machine relating to a parking place.

“ticket machine” means a type of parking meter as defined in regulation 46(2) (a) (i) of the Road Traffic Regulation Act 1984 for the purposes of this Order being apparatus designed to indicate the time and to issue tickets indicating the payment of the charge referred to in Article 9 of this Order and the period in respect of which the charge has been paid;

“user”, in relation to a vehicle, means the person by whom such a vehicle is kept and used;

“valid residents’ visitor parking card” means a residents’ visitor parking card validated by entering the following indications by or on behalf of the driver:

- (a) the registration mark of the vehicle;
- (b) the month and the date in the month; and
- (c) the time of arrival.

“zero emission vehicle” means a vehicle registered on or after 1 April 2017 whose carbon dioxide emissions figure does not exceed 0 grams per kilometre driven.

- (2) Any reference in this Order to any enactment shall be construed as a reference to that enactment as amended, applied, consolidated, re-enacted by or as having effect by virtue of any subsequent amendment.
- (3) For the purposes of this Order a vehicle shall be regarded as displaying a disabled person's badge in the relevant position when it is so regarded for the purposes of Regulation 3 of the Local Authorities' Traffic Orders (Exemptions for Disabled Persons) (England and Wales) Regulations 2000<sup>h</sup>.

## **PART II - DESIGNATION OF PARKING PLACES**

### **4. Designation of parking places**

- (1) The areas of highway as described in column 2 of Schedules 1, 2, 3, 4, 5, 6, 7 and 8 are designated as a parking places.
- (2) The limits of each parking place and the limits of each parking space, if marked within a parking place, shall be indicated on the highway by traffic signs of any size, colour and type prescribed or authorised under Section 64 of the Road Traffic Regulation Act 1984.

### **6. Manner of standing in a parking place**

- (1) Every vehicle left in a parking place shall stand so that every part of the vehicle is wholly within the limits of any parking space if marked, or within the limits of any parking place.
- (2) Every vehicle left in a parking place in relation to which special provisions as to the manner of standing of a vehicle in that parking place is specified in column 3 of Schedules 1, 2, 3, 4, 5, 6, 7 and 8 shall stand so as to be in accordance with those provisions.

### **7. Vehicles for which parking places are designated**

- (1) Each parking place referred to in Schedules 1, 2, 3, 4, 5, 6, 7 and 8 may be used subject to the provisions of this Order for the leaving during the permitted hours of such vehicles as are passenger vehicles, goods vehicles, motor cycles, or invalid carriages.
- (2) Subject to the provisions of this Order, a person leaving a vehicle in a parking place referred to in Schedule 1 during the permitted hours shall either:
  - (a) make payment through the telephone payment parking system; or
  - (b) cause to be displayed a valid ticket.
- (3) Subject to the provisions of this Order, a person leaving a vehicle in a parking place referred to in Schedule 2 during the permitted hours shall either:
  - (a) make payment through the telephone payment parking system; or
  - (b) cause to be displayed a valid ticket; or
  - (c) cause to be displayed a valid business permit.
- (4) Subject to the provisions of this Order, a person leaving a vehicle in a parking place referred to in Schedule 3 during the permitted hours shall either:
  - (a) make payment through the telephone payment parking system; or
  - (b) cause to be displayed a valid ticket; or
  - (c) cause to be displayed a valid residents' permit; or
  - (d) cause to be displayed a valid residents' visitors parking card.

---

<sup>h</sup> SI 2000/683

- (5) Subject to the provisions of this Order, a person leaving a vehicle in a parking place referred to in Schedule 4 during the permitted hours shall either:
  - (a) make payment through the telephone payment parking system; or
  - (b) cause to be displayed a valid ticket; or
  - (c) cause to be displayed a valid business permit; or
  - (d) cause to be displayed a valid residents' permit; or
  - (e) cause to be displayed a valid residents' visitors parking card.
- (6) Subject to the provisions of this Order, a person leaving a vehicle in a parking place referred to in Schedule 5 during the permitted hours shall cause to be displayed a valid business permit.
- (7) Subject to the provisions of this Order, a person leaving a vehicle in a parking place referred to in Schedule 6 during the permitted hours shall either:
  - (a) cause to be displayed a valid business permit;
  - (b) cause to be displayed a valid residents' permit; or
  - (c) cause to be displayed a valid residents' visitors parking card
- (8) Subject to the provisions of this Order, a person leaving a vehicle in a parking place referred to in Schedule 7 during the permitted hours shall either:
  - (a) cause to be displayed a valid residents' permit; or
  - (b) cause to be displayed a valid residents' visitors parking card
- (9) Subject to the provisions of this Order, a person leaving a vehicle in a parking place referred to in Schedule 8 during the permitted hours shall cause to be displayed a valid residents' permit.

## **8. Display of permits and tickets**

- (1) At all times during which a vehicle is left in a parking place during the permitted hours and where required to do so by Article 7, the driver shall cause either a valid ticket, a valid permit, or a valid residents' visitor parking card, issued for that vehicle, to be displayed on the front or kerb side of the vehicle so that either:
  - (a) all the details on the side of the ticket which bears the indication that the parking charge has been paid are clearly visible from the front or kerb side of the vehicle; or
  - (b) all of the particulars of the residents' permit referred to in Article 32(1) are clearly visible from the front or kerb side of the vehicle; or
  - (c) all of the particulars of the business permit referred to in Article 32(2) are clearly visible from the front or kerb side of the vehicle; or
  - (d) all of the particulars of the visitor parking card referred to in Article 37(1) are clearly visible from the front or kerb side of the vehicle and have been duly completed.

## **9. Charge for use of parking places**

- (1) A charge shall be paid for the leaving of a vehicle in a parking place described in Schedule 1 during the permitted hours, such charge being as specified in Schedule 11.
- (2) A charge shall be paid for the leaving of a vehicle in a parking place described in Schedules 2, 3 and 4 during the permitted hours, such charge being either:
  - (a) as specified in Schedule 11; or
  - (b) a business permit fee as specified in Schedule 12; or

- (c) a residents' permit fee as specified in Schedule 13; or
  - (d) a residents' visitors parking card fee as specified in Schedule 14.
- (3) A charge shall be paid for the leaving of a vehicle in a parking place described in Schedules 5, 6, 7 and 8 during the permitted hours, such charge being either:
- (a) a business permit fee as specified in Schedule 12; or
  - (b) a residents' permit fee as specified in Schedule 13; or
  - (c) a residents' visitors parking card fee as specified in Schedule 14.
- (4) No period for a vehicle left in a parking place referred to in Schedule 1, 2, 3 and 4 shall exceed the allocated time as stated in the permitted hours.

#### **10. Payment of parking charge at parking places with ticket machines**

- (1) A person leaving a vehicle in a parking place referred to in Schedules 1, 2, 3 and 4, can obtain a valid ticket by inserting the appropriate coins into the ticket machine, which shall be used as a means of collecting the parking charge imposed by this Order, and take such steps as may be necessary to cause the ticket machine to issue a ticket.
- (2) A person leaving a vehicle in a parking place referred to in Schedules 1, 2, 3 and 4, can use the telephone payment parking system to pay the parking charge, imposed by this Order, for the period they wish to park by communicating with the service provider.
- (3) In the case of only one of the methods of payment, as mentioned in paragraphs (1) and (2) of this Article, being available, that method shall be used for the payment of the parking charge.

#### **11. Exemption from charges**

- (1) Notwithstanding the foregoing provisions of this Order any disabled person's vehicle displaying in the relevant position a disabled person's badge may be left in any part of a parking place described in Schedules 1, 2, 3, 4, 5, 6, 7 and 8 if the use of that part has not been suspended.
- (2) Notwithstanding the foregoing provisions of this Order any motor cycle may be left in any part of a parking place described in Schedules 5, 6 and 7.

#### **12. Contravention**

- (1) If a vehicle is left in a parking place without complying with the provisions of this Order, then a contravention of this Order, and a parking contravention within Part 1 of Schedule 7 to the Traffic Management Act 2004, shall be deemed to have occurred.
- (2) Where a vehicle is left in a parking place without complying with the provisions of this Order, the vehicle may be removed or caused to be removed from that parking place as provided for by Regulations made under section 99 of the Road Traffic Regulation Act 1984.

#### **13. Movement of a vehicle in a parking place in an emergency**

- (1) A police constable in uniform, a traffic warden or Civil Enforcement Officer may move or cause to be moved a vehicle from a parking place in an emergency.

## **PART III - SUPPLEMENTARY PROVISIONS**

### **Section 1 - General**

#### **14. Period a vehicle may be left after the penalty charge has been incurred**

- (1) The period for which a vehicle may be left in a parking place during the permitted hours after the penalty charge has been incurred shall not exceed one hour.

#### **15. Restriction on the removal of tickets and permits**

- (1) Where a ticket or permit has been displayed on a vehicle, no person, not being the driver of the vehicle, shall remove the ticket or permit from the vehicle unless authorised to do so by the driver.

#### **16. Indications by ticket machine and tickets**

- (1) Payment of the charge for a vehicle left in a parking place referred to in Schedules 1, 2, 3 and 4 shall be indicated by the issue by a ticket machine relating to that parking place of a ticket indicating a charge paid in respect of the period in accordance with Schedule 11, the day and date of issue, the expiry date and by the display of that ticket in the manner specified in Article 8(1)(a).
- (2) The expiry of the period for which payment was made by the charge for a vehicle left in a parking place referred to in Schedules 1, 2, 3 and 4 shall be indicated by the display on the vehicle in accordance with the provisions of Article 8(1)(a) of a ticket issued by a ticket machine relating to that parking place showing the day and date of issue, charge and expiry time of the charge, and the day so shown is not the day on which the vehicle is so left or the time shown on the clock on the said ticket machine is more than two minutes later than the time shown on the ticket.
- (3) The expiry of the period mentioned in Article 14 (being the period for which a vehicle may remain in a parking place after the penalty charge has been incurred) shall be indicated in the case of a vehicle left in a parking place referred to in Schedules 1, 2, 3 and 4 by the display on the vehicle in accordance with the provisions of Article 8(1)(a) a ticket issued by a ticket machine relating to that parking place showing the day and date of issue, charge and expiry time of the charge, and the day so shown is not the day on which the vehicle is so left or the time shown on the clock on the said ticket parking meter is more than one hour later than the time shown on the ticket.

#### **17. Indications by ticket machine and tickets as evidence**

- (1) If at any time while a vehicle is left in a parking place referred to in Schedules 1, 2, 3 and 4 during the permitted hours no ticket issued by a ticket machine relating to that parking place is displayed on that vehicle in accordance with the provisions of Article 8(1)(a) it shall be presumed unless the contrary is proved that the charge has not been duly paid.
- (2) If at any time while a vehicle is left in a parking place referred to in Schedule 1, 2, 3 and 4 during the permitted hours the ticket issued by a ticket machine relating to that parking place and displayed on the vehicle in accordance with the provisions of Article 8(1)(a) and the clock on the ticket machine by which such ticket was issued give the indication mentioned in Article

16(2), it shall be presumed unless the contrary is proved that the charge has been duly paid in respect of that vehicle, and that the period for which payment was made by the charge has already expired.

- (3) If at any time while a vehicle is left in a parking place referred to in Schedules 1, 2, 3 and 4 during the permitted hours the ticket issued by a ticket machine relating to that parking place and displayed on the vehicle in accordance with the provisions of Article 8(1)(a) and the clock on the ticket machine by which such ticket was issued give the indication mentioned in Article 16(3), that indication shall in any proceedings for a parking contravention under the Traffic Management Act 2004:
  - (a) of leaving a vehicle in that parking place for longer than after the penalty charge has been incurred than the time authorised by Article 14, be evidence that it was so left; and
  - (b) of failing to pay the penalty charge, be evidence that the charge was incurred.
- (4) Any ticket issued by a ticket machine relating to a parking place referred to in Schedule 1, 2, 3 and 4 shall be presumed unless the contrary is proved to have been issued on the day shown thereon when the clock on the ticket parking meter by which such ticket was issued indicated the expiry time shown on the said ticket less the period.

#### **18. Indications and evidence by the telephone payment parking system**

- (1) Where a vehicle has been left in a parking place referred to in Schedules 1, 2, 3 and 4 using the telephone payment parking system, an indication that payment has been made and the parking period for which payment has been made shall either:
  - (a) appear on a hand-held device; or
  - (b) be obtained by a civil enforcement officer contacting the service provider.
- (2) Without prejudice to the provisions of this Order, if at any time while a vehicle is left in a parking place referred to in the Schedule and no indication that payment of the parking charge has been made using the telephone payment parking system, or an indication that the parking period for which payment was made has expired, it shall be presumed, unless the contrary is proved, that either:
  - (a) the parking charge has not been duly paid in respect of that vehicle; or
  - (b) the parking period for which payment was made had already expired.

#### **19. No tickets to be displayed other than those obtained on payment of the parking charge**

- (1) No person shall display on a vehicle left in a parking place referred to in Schedule 1, 2, 3 and 4 during the permitted hours any ticket other than the ticket issued by the ticket machine relating to that parking place upon payment of the parking charge in respect of that vehicle.

#### **20. Interval before a vehicle may again be left in a parking place**

- (1) Without prejudice to the provisions of Article 22, no vehicle which has been taken away from a parking place during the permitted hours, after the charge has been incurred, shall until the expiration of one hour from the time it was taken away again be left in the parking place during the permitted hours.

#### **21. Power to suspend the use of a parking place**

- (1) A person duly authorised by the council or by the Commissioner of Police of the Metropolis may suspend the use of a parking place or any part thereof whenever they consider such suspension reasonably necessary:
  - (a) for the purpose of facilitating the movement of traffic or promoting its safety;
  - (b) for the purpose of any building operation, demolition or excavation adjacent to the parking place, the maintenance, improvement or reconstruction of the highway or the cleansing of gullies in or adjacent to the parking place, the laying, erection, alteration or repair in or adjacent to the parking place of any sewer or of any main, pipe or apparatus for the supply of gas, water or electricity or any telecommunication system or the placing, maintenance or removal of any traffic sign;
  - (c) for the convenience of occupiers of premises adjacent to the parking place on any occasion of the removal of furniture to or from one office or dwelling house adjacent to the parking place from or to a depository, another office or dwelling house;
  - (d) on any occasion on which it is likely by reason some special attraction that any street will be thronged or obstructed; or
  - (e) for the convenience of occupiers of premises adjacent to the parking place at times of weddings or funerals, or on other special occasions.
- (2) A police constable in uniform or traffic warden may suspend for not longer than twenty four hours the use of a parking place or any part thereof whenever they consider suspension reasonably necessary for the purposes of facilitating the movement of traffic or promoting its safety.
- (3) A duly authorised person suspending the use of a parking place or any part thereof in accordance with the provisions of paragraph (1), or as the case may be, paragraph (2) of this Article shall thereupon place or cause to be placed in or adjacent to any part of that parking place which is suspended a traffic sign of any size, colour and type prescribed or authorised under Section 64 of the Road Traffic Regulation Act 1984 indicating that waiting by vehicles is prohibited.
- (4) No person shall cause or permit a vehicle to wait in a parking place or part thereof during such period as there is in or adjacent to that part of the parking place a traffic sign placed in pursuance of paragraph (3) of this Article. Provided that nothing in this paragraph shall apply to:
  - (a) any vehicle being used for fire brigade, ambulance or police purposes or any vehicle which is waiting for any reason specified in Article 23(1) (c) (e) or (f); or
  - (b) anything done with the permission of the person suspending the use of the parking place or part thereof in pursuance of paragraph (1) of this Article.

## **22. Restriction on use of a parking place**

- (1) No person shall use any parking place or any vehicle while it is in a parking place in connection with the sale or offering for sale of any goods to any person in or near the parking place or in connection with the selling or offering for sale of his skill in handicraft or his services in any other capacity. Provided that nothing in this Article shall prevent the sale of goods from a vehicle:
  - (a) if the goods are immediately delivered at or taken into premises adjacent to the vehicle from which the sale effected; or
  - (b) if the vehicle is one to which provisions of Article 23(1)(i) apply.

## **23. Restriction on waiting by a vehicle in a parking place**

- (1) Any vehicle may wait during the permitted hours anywhere in any part of a parking place if the use of that part has not been suspended and if the vehicle is waiting:
  - (a) for so long as is necessary to enable a person to board or alight from the vehicle and to load thereon or unload therefrom their personal luggage;
  - (b) for so long as is necessary to enable goods to be loaded onto the vehicle from premises adjacent to the parking place or unloaded from the vehicle to premises adjacent to the parking place;
  - (c) for so long as is necessary for postal packets to be collected from or delivered to premises or posting boxes adjacent to the parking place in which the vehicle is waiting;
  - (d) whilst being used for fire brigade, ambulance or police purposes or, not being a passenger vehicle, is being used in the service of a local authority in pursuance of statutory powers or duties provided that in all the circumstances it is reasonably necessary in the exercise of such powers or in the performance of such duties for the vehicle to wait in the place in which it is waiting;
  - (e) the vehicle is waiting only for so long as may be necessary to enable it to be used in connection with the removal of any obstruction to traffic;
  - (f) owing to the driver being prevented from proceeding by circumstances beyond his control or to such waiting being necessary in order to avoid an accident;
  - (g) the vehicle not being a passenger vehicle is waiting only for so long as may be reasonably necessary to enable it to be used for any purpose specified in Article 21(1) (b);
  - (h) the vehicle is in actual use in connection with the removal of furniture to or from one office or dwelling house adjacent to the parking place from or to a depository, another office or dwelling house; or
  - (i) in a parking place if goods are being sold or offered or exposed for sale from the vehicle by a person who is licensed by the Council to sell goods from a stationary vehicle on a pitch situated in a parking place.
- (2) No charge specified in the foregoing provisions of this Order shall be payable in respect of any vehicle waiting in a parking place in accordance with the foregoing provisions of this Article.
- (3) Nothing in the foregoing provisions of this Order shall be taken as authorising anything which would be a contravention of any Regulations made or having effect as if made under Section 25 of the Road Traffic Regulation Act 1984.

## **24. Manner of waiting in a parking place**

- (1) Every vehicle waiting in a parking place by virtue of the provisions of Article 23(1) (c), (g), (h) or (i) shall stand so that every part of the vehicle is wholly within the limits of the parking place unless the width of the vehicle precludes compliance with this paragraph.
- (2) If the width of the vehicle does preclude compliance with paragraph (1) of this Article the vehicle waiting in the parking place shall stand so that the longitudinal axis of the vehicle is parallel to the edge of the carriageway and the distance between the said edge and the nearest wheel of the vehicle is not more than 300 millimetres.



- (3) Every vehicle left in a parking place in relation to which special provisions as to the manner of standing of a vehicle in that parking place is specified in column 3 of Schedules 1, 2, 3, 4, 5, 6, 7 and 8 shall stand so that as to be in accordance with those provisions.

## **25. Placing of traffic signs etc.**

- (1) The Council shall:
- (a) cause the limits of each parking place to be indicated by placing and maintaining traffic signs of any size, colour and type prescribed or authorised under Section 64 of the Road Traffic Regulation Act 1984; and
  - (b) carry out such other work as is reasonably required for the purpose of the satisfactory operation of a parking place.

## **Section 2 - Residents' Permits**

### **26. Application for and issue of residents' permits for the use of parking places**

- (1) Any resident who is the user of a vehicle of the following class, that is to say a passenger vehicle, a goods vehicle the overall height of which does not exceed 2.28 metres and the overall length of which does not exceed 5.25 metres, a motor cycle or an invalid carriage, may apply to the Council for the issue of a residents' permit in respect of that vehicle and any such application shall be made on a form issued by and obtainable from the Council and shall include the particulars, information and authentication required by such form to be supplied.
- (2) The Council may at any time require an applicant for a residents' permit or a residents' permit holder to produce to an officer of the Council such evidence in respect of an application for a residents' permit made to them as they may reasonably call for to verify any particulars of information given to them or in respect of any residents' permit issued by them as they may reasonably call for to verify that the residents' permit is valid.
- (3) In receipt of an application duly made under the foregoing provisions of this Article and upon receipt of the charge specified in Schedule 13, the Council, upon being satisfied that the applicant is a resident and is the user of a vehicle of the class specified in paragraph (1) of this Article, shall issue to the applicant therefor one residents' permit for the leaving during the permitted hours in a parking place referred to in Schedules 3, 4, 6, 7 and 8 of the vehicle to which such residents' permit relates by the owner of such vehicle or by any person using such with the consent of the owner other than a person to whom such vehicle has been let for hire or reward. Provided that, subject to the provisions of Article 27, the Council shall not issue a residents' permit to any resident which would be valid during any period during which any other residents' permit issued to that resident is or would be valid.
- (4) Subject to the provisions of this Order a residents' permit shall be valid for a period of twelve months running from the beginning of the month in which the residents' permit first became valid.
- (5) Notwithstanding the foregoing provisions of this Order, no permit shall be issued to a resident of a housing unit subject to a planning consent to which has been appended an Informative or which is restricted by a planning obligation made under section 106 of the Town and Country Planning Act 1990<sup>i</sup> indicating that such resident will not be entitled to a residents' parking permit.

---

<sup>i</sup> 1990 c.8

- (6) The carbon dioxide emissions figure of any vehicle is that which is recorded as the engine emissions in the vehicle's registration document or registration certificate. If the registration document or certificate in respect of the vehicle for which the permit is being issued does not contain a statement as to the carbon dioxide emissions figure then the low emission vehicles rates will not apply.
- (7) Permits issued for low emission vehicles, whether also diesel vehicles or not, will always be counted first when counting the total number of residents' permits issued to a household. Where permits have previously been issued to any member of a household then any permits subsequently issued for low emission vehicles will be counted first when permits previously issued are renewed.

## **27. Refund of charge paid and change of vehicle in respect of a residents' permit**

- (1) A residents' permit holder who surrenders a residents' permit to the Council before it becomes valid shall be entitled to a refund of the charge paid in respect thereof less an administration charge as set by the Council.
- (2) A residents' permit holder who surrenders a residents' permit to the Council after it has become valid shall be entitled to a refund of a part of the charge paid less an administration charge as set by the Council. The refund will be paid pro rata for any complete months which remain unexpired at the time when the residents' permit is surrendered to the Council.
- (3) On a change of vehicle where the replacement vehicle is a low emission vehicle and the Council issues a replacement permit the resident shall be entitled to a refund of the charge paid less an administration charge as set by the Council. The refund will be paid pro rata for any complete months which remain unexpired at the time when the change of vehicle is notified to the Council.
- (4) On a change of vehicle where the replacement vehicle is not a low emissions vehicle but is replacing a low emissions vehicle, then the resident shall be required to pay the residents' permit charge as specified in Schedule 13 according to the number of residents' permits issued to the household.

## **28. Application for and issue of business permits for the use of parking places**

- (1) Any business user who is the owner of a motor vehicle of the following class, that is to say a passenger vehicle, a goods vehicle or a motor cycle may apply to the Council for the issue of a business permit in respect of that vehicle and any such application shall be made on a form issued by and obtainable from the Council and shall include the particulars and information required by such form to be supplied.
- (2) The Council may at any time require an applicant for a business permit or a business permit holder to produce to an officer of the Council such evidence in respect of an application for a business permit made to them as they may reasonably call for to verify any particulars or information given to them or in respect of any business permit issued by them as they may reasonably call for to verify that the business permit is valid.
- (3) Upon receipt of an application duly made under the foregoing provisions of this Article and upon receipt of the charge specified in Schedule 12, the Council upon being satisfied that the applicant is a business user is the owner of a vehicle of the class specified in paragraph (1) of this Article, shall issue to the applicant therefor one business permit for the leaving during the permitted hours in a parking space in any parking place referred to in Schedule 2, 4, 5 and 6 to this Order of the vehicle to which such business permit relates by the owner of such

vehicle or by any person using such vehicle with the consent of the owner other than a person to whom such vehicle has been let for hire or reward.

- (4) Subject to the provisions of this Order a business permit shall be valid for a period of twelve months running from the date on which the business permit first becomes valid.

## **29. Refund of charge paid in respect of business permits**

- (1) A business permit holder who surrenders a business permit to the Council before it becomes valid shall be entitled to a refund of the charge paid in respect thereof less an administration charge as set by the Council.
- (2) A business permit holder who surrenders a business permit to the Council after it has become valid shall be entitled to a refund of the charge paid less an administration charge as set by the Council. The refund will be paid pro rata for any complete months which remain unexpired at the time when the residents' permit is surrendered to the Council.
- (3) The Council may at its absolute discretion limit the number of business permits that are issued at any one time in respect of businesses.

## **30. Surrender, withdrawal and validity of permits**

- (1) A permit holder may surrender a permit to the Council at any time and shall surrender a permit to the Council on the occurrence of any one of the events set out in paragraph (3) of this Article or in accordance with the provisions of paragraph (5) of this Article.
- (2) The Council may, by notice in writing served on the permit holder by sending the same by recorded delivery service to the residents' permit holder at the address shown by that person on the application for the permit or at any other address believed to be that person's place of abode, withdraw a residents' permit if it appears to the Council that any one of the events set out in paragraph (3)(a), (b) or (d) of this Article has occurred and the residents' permit holder shall surrender the residents' permit to the Council within 48 hours of the receipt of the aforementioned notice.
- (3) The events referred to in the foregoing provisions of this Article are:
  - (a) the permit holder ceasing to be a resident or a business user;
  - (b) the permit holder ceasing to be the owner of the vehicle in respect of which the permit was issued;
  - (c) the withdrawal of such permit by the Council under the provisions of paragraph (2) of this Article;
  - (d) the vehicle in respect of which such permit was issued being adapted or used in such a manner that it is not a vehicle of the class specified in respect of the parking place;
  - (e) the issue of the duplicate permit by the Council under the provisions of Article 31;
  - (f) the permit ceasing to be valid pursuant to the provisions of paragraph (4) of this Article.
- (4) Without prejudice to the foregoing provisions of this Article, a permit shall cease to be valid at the expiration of the period specified thereon or the occurrence of any one of the events set out in paragraph (3) (a), (b), (c), (d), (e) or (f) of this Article, whichever is the earlier.
- (5) Where a permit is issued to any person upon receipt of a cheque and the cheque is subsequently dishonoured, the permit shall cease to be of any effect and the Council shall by notice in writing served on the person to whom the permit was issued by sending the same

by recorded delivery service to him at the address shown by that person on the application for the permit or any other address believed to be that person's place of abode, require that person to surrender the permit to the Council within 48 hours of the receipt of the aforementioned notice.

### **31. Application for and issue of a duplicate permit**

- (1) If a permit is mutilated or accidentally defaced or the figures or particulars thereon have become illegible or the colour of the permit has become altered by fading or otherwise, the permit holder shall either surrender it to the Council or apply to the Council for the issue to him of a duplicate permit and the Council upon the receipt of the permit, shall issue a duplicate permit so marked and upon such issue the permit shall become valid.
- (2) If a permit is lost or destroyed, the permit holder may apply to the Council for the issue to him of a duplicate permit and the Council, upon being satisfied as to the loss or destruction, shall issue a duplicate permit so marked and upon such issue the permit shall become valid.
- (3) The provisions of this Order shall apply to a duplicate permit and an application therefore as if it were a permit or, as the case may be, an application therefor.

### **32. Form of permit**

- (1) A residents' permit shall be in writing and shall include the following particulars:
  - (a) the registration mark of the vehicle in respect of which the permit is issued;
  - (b) the period during which, subject to the provisions of Article 26(4), the residents' permit shall remain valid;
  - (c) the zone to which the permit applies;
  - (d) an indication that the residents' permit has been issued by the Council; and
  - (e) permit type.
- (2) A business permit shall be in writing and shall include the following particulars:
  - (a) the registration mark of the vehicle in respect of which the permit has been issued or the name of the company to which the permit has been issued;
  - (b) the period during which, subject to the provisions of Article 28(4), the business permit shall remain valid;
  - (c) the zone to which the permit applies;
  - (d) an indication that the business permit has been issued by the Council; and
  - (e) permit type.

## **Section 3 - Residents' Visitor Parking Cards**

### **33. Application for the issue of residents' visitor parking cards for the use of parking places**

- (1) Any resident may apply to the Council for the issue of up to ten residents' visitor parking cards for a vehicle of the class described in Article 26(1) and belonging to a person visiting that household and any such application shall be made on a form issued by and obtainable from the Council and shall include the particulars and information required by such form to be supplied.

- (2) The Council may at any time require an applicant for residents' visitor parking cards to produce to an officer of the Council such evidence in respect of an application for such a residents' visitor parking cards made to them as they may reasonably call for to verify any particulars or information given to them.
- (3) On receipt of an application duly made under the foregoing provisions of this Article and upon receipt of the charge specified in Schedule 14, the Council upon being satisfied that the applicant is a resident, shall issue to the applicant the residents' visitors parking cards.
- (4) The number of residents' visitor parking cards shall be restricted to a maximum of ten residents' visitor parking cards per household in any 12 month period.

#### **34. Refund of charge paid in respect of a residents' visitor parking card**

- (1) A resident who surrenders a wholly unused residents' visitor parking card to the Council shall be entitled to a refund of the charge paid.

#### **35. Surrender, withdrawal and validity of a residents' visitor parking card**

- (1) A householder may surrender a residents' visitor parking card to the Council at any time and shall surrender a residents' visitor parking card to the Council on the occurrence of the event set out in paragraph (3) of this Article or in accordance with the provisions of paragraph (5) of this Article.
- (2) The Council may, by notice in writing served on the householder by sending the same by recorded delivery service to the householder at the address shown by that person on the application for the residents' visitor parking card or any other address believed to be that person's place of abode, withdraw a residents' visitor parking card if it appears to the Council that the event set out in paragraph (3)(a) of this Article has occurred and the householder shall surrender the residents' visitor parking card to the Council within 48 hours of the receipt of the afore-mentioned notice.
- (3) The events referred to in the foregoing provisions of this Article are:
  - (a) the householder ceasing to be a resident;
  - (b) the withdrawal of such a residents' visitor parking card by the Council under the provisions of paragraph (2) of this Article;
  - (c) the residents' visitor parking card ceasing to be valid pursuant to the provisions of paragraph (4) of this Article.
- (4) Without prejudice to the foregoing provisions of this Article, a residents' visitor parking card shall cease to be valid at the expiration of the period specified thereon or on the occurrence of any one of the events set out in paragraph (3) (a) or (b) of this Article, whichever is the earlier.
- (5) Where residents' visitor parking cards are issued to any person upon receipt of a cheque and the cheque is subsequently dishonoured, the residents' visitor parking cards shall cease to be of any effect and the Council shall by notice in writing served on the person to whom the residents' visitor parking cards were issued by sending the same by recorded delivery service to him at the address shown by that person on the application for the residents' visitor parking cards or at any other address believed to be that person's place of abode, require that person to surrender the residents' visitor parking cards to the Council within 48 hours of the receipt of the afore-mentioned notice.

### **36. Application for and issue of replacement residents' visitor parking cards**

- (1) If a residents' visitor parking card is mutilated or accidentally defaced or the figures or particulars thereon have become illegible or the colour of the residents' visitor parking card has become altered by fading or otherwise, the householder shall either surrender it to the Council or apply to the Council for the issue of a replacement residents' visitor parking card and the Council, upon receipt of the residents' visitor parking card, shall issue a replacement residents' visitor parking card.
- (2) The provisions of this Order shall apply to a replacement residents' visitor parking card and an application therefor as if it were a residents' visitor parking card or, as the case may be, an application therefor.

### **37. Form of residents' visitor parking card**

- (1) A residents' visitor parking card shall be in writing and shall include the following particulars:
  - (a) the year;
  - (b) the month;
  - (c) the date in the month;
  - (d) the time of arrival;
  - (e) the vehicle registration mark;
  - (f) the period during which the residents' visitor parking card may remain valid;
  - (g) the zone to which the residents' visitors parking card applies;
  - (h) an indication that the residents' visitor parking card has been issued by the Council.
- (2) The details required by paragraph (1)(a), (1)(b), (1)(c), (1)(d) and (1)(e) shall be written in on the residents' visitors parking card in ink in the spaces provided.

Dated this \*\*\*\*\* day of \*\*\*\*\* 20\*\*.

Assistant Director Transport, Parking & Environmental Strategy  
(the officer appointed for the purpose)

## Schedule 1

Parking places in respect of which a vehicle may be left during the permitted hours if it displays a valid parking ticket from a ticket machine.

Mondays to Fridays, 9.30am-6pm and Saturdays 9.30am-12.30pm, except Christmas Day, Good Friday or a Bank Holiday - Maximum stay 2 hours.

1 No. of parking place	2 Designated parking place	3 Special manner of standing
1.	Hanworth Road, the south-east side, from a point 4.6 metres north-east of the north-eastern building line of No.126 Hanworth Road north-eastwards for a distance of 5.0 metres	-
2.	Hanworth Road, the south-east side, from a point 3.8 metres north-east of the boundary of Nos.130/132 Hanworth Road, Hounslow for a distance of 5 metres in a south-westerly direction	-
3.	Hanworth Road, the south-east side, from a point 4.4 metres north-east of the boundary of Nos.136/138 Hanworth Road in a south-westerly direction for a distance of 10 metres	-
4.	Layton Road, the north side, from a point 6.5 metres south-east of the south-eastern kerb-line of Holly Road south-eastwards for a distance of 15 metres	-
5.	Temple Road, the south-east side, from the north-eastern flank wall of No. 18 Chapel Road to a point 0.5 metres south-west of the south-western flank wall of Nos. 18 Chapel Road	-

## Schedule 2

Parking places in respect of which a vehicle may be left during the permitted hours if it displays a valid parking ticket from a ticket machine or a valid business permit.

No. of parking place	Designated parking place	Special manner of standing
1.	2.	3.
No items.		



### Schedule 3

Parking places in respect of which a vehicle may be left during the permitted hours if it displays a valid residents' permit, a valid residents' visitor parking card or a valid parking ticket from a ticket machine.

No. of parking place	Designated parking place	Special manner of standing
1.	2.	3.
No Items		

#### Schedule 4

Parking places in respect of which a vehicle may be left during the permitted hours if it displays a valid residents' permit, residents' visitor parking card, business permit or a valid ticket from a ticket machine.

Mondays to Fridays, 9.30am-6pm and Sat 9.30am-12.30pm, except Christmas Day, Good Friday or a Bank Holiday - Maximum stay 4 hours.

1  No. of parking place	2  Designated parking place	3  Special manner of standing
6.	Albert Road, the north-west side, from a point 24 metres south-west of the south-western kerb-line Hibernia Road, south-westwards for a distance of 8 metres	-
7.	Albert Road, the north-west side, from a point 9.5 metres south-west of the south-western kerb-line Hibernia Road, south-westwards for a distance of 11.0 metres	-
8.	Albert Road, the south-east side, from a point 9 metres south-west of the south-western kerb-line of Hibernia Road to a point 14.5 metres north-east of the common boundary of Nos. 2/4 Albert Road	-
9.	Bristow Road, Hounslow, the south-east side, From a point 1.1 metres north east of the north eastern building line of Nos. 1-24 Jubilee Court south westwards to a point 9 metres north east of the north eastern kerbline of Chapel Road	-
10a.	Cross Lances Road, the north-east side, From a point 1 metre north-west of the common boundary of Nos. 4 and 6 Cross Lances Road to a point 23 metres north west	-
10.	Bristow Road, the north side, from a point 1 metre west of a point opposite the eastern wall of Nos.35 Inwood Road westwards for a distance of 34 metres	-
11.	Heath Road, the north-west side, From a point 5 metres north-eastwards of the south-western building line of No. 41a Heath Road to a point 10 metres south-westwards of the common boundary of No. 24 and 26 Heath Road	-
12.	Hibernia Road, the south-west side, from a point 19.0 metres south-east of the south-eastern kerb-line of Staines Road to a point 47.0 metres south-east of that kerb-line	-
13.	Hibernia Road, the north-east side, from a point 2.5 metres south-east of the common boundary of Nos.43/45 Hibernia Road to a point 1 metre north-west of the common boundary of Nos.49/51 Hibernia Road	-
14.	Hibernia Road, the north-east side, from a point 10 metres north-west of the north-western kerb-line of Hanworth Road to a point 23.5 metres south-east of the common boundary of Nos. 1/1a Hibernia Road	-

#### Schedule 4 (Continued)

1 No. of parking place	2  Designated parking place	3 Special manner of standing
15.	Hibernia Road, the south-west side, from a point 12.5 metres south-east of the common boundary of Nos.8/10 Hibernia Road to a point 18.5 metres south-east of the common boundary of Nos.8/10 Hibernia Road	-
16.	Holly Road, Hounslow, the east side, From a point 6 metres south from the junction with Chapel Road southwards to a point in line with the northern flank wall of No.2 Holly Road	-
17.	Holly Road, Hounslow, the west side, From a point 3 metres north east of the junction with Layton Road to a point 25 metres north east	-
18.	Inwood Avenue, Hounslow, the south-east side, From a point 10.3 metres south-west of the south-western building line of Nos. 1 to 25 Everglades, Inwood Avenue north eastwards for a distance of 64.5 metres	-
19.	Inwood Avenue, Hounslow, the south-east side, From a point 2.6metres south west of the party wall of Nos. 8 and 10 Inwood Avenue north eastwards for a distance of 57.5 metres	-
20.	Inwood Road, the west side, From a point 10 metres northwards of the north-western kerb-line of Heath Road to a point in line with the southern building line of No.148 Inwood Road	-
21.	Inwood Road, the south-east side, from a point 14.0 metres north-east of the north-western kerb-line of Heath Road to a point 1.0 metres south-west of the common boundary of No.148 Inwood Road and Maswell Park Church, Heath Road	-
22.	Inwood Road, the south-east side, from a point 11.0 metres north-east of the north-eastern boundary line of No.134 Inwood Road to a point 22.8 metres north-east of the north-eastern boundary line of No.134 Inwood Road	-
23.	Inwood Road, the south-east side, from a point 32.0 metres north-east of the north-eastern boundary line of No.134 Inwood Road to a point 1.8 metres south-west of the south-western boundary line of No.108 Inwood Road	-
24.	Inwood Road, the south-east side, from the common boundary of Nos 73/75 Inwood Road to a point 1.5 metres south-west of the common boundary of Nos 55/57 Inwood Road	-
25.	Inwood Road, the south-east side, from a point 5.5 metres north-east of the common boundary of Nos 47/49 Inwood Road to a point 1.2 metres north-east of the common boundary of Nos 33/35 Inwood Road	-
26.	Inwood Road, the south-east side, from a point 1.4 metres south-west of the common boundary of Nos 25/27 Inwood Road to a point 4.4 metres north-east of the common boundary of Nos 11/13 Inwood Road	-

#### Schedule 4 (Continued)

1 No. of parking place	2 Designated parking place	3 Special manner of standing
27.	James Street, Hounslow, the south-west side, From a point 9 metres south east of the south eastern kerb line of Pears Road to a point 2.0 metres south-east of the north-western building line of No.1 James Street	-
28.	James Street, the north-east side, from a point 9 metres south-east of the south-eastern kerb-line of Pears Road to a point 9.3 metres north-west of the north-western building line of No.1 James Street	-
29.	Livingstone Road, Hounslow, the north side, From a point 10 metres east of the eastern kerb-line of Inwood Road eastwards to a point in line with the party wall of Nos. 33 and 34 Livingstone Road	-
30.	Livingstone Road, Hounslow, the south side, From a point 8 metres east of the eastern kerblines of Inwood Road to a point 9.2 metres east	-
31.	Pears Road, the south-east side, from a point 2.0 metres south-west of the south-western building line of No.1 Pears Road to a point 3.0 metres north-east of the north-eastern building line of No.7 Pears Road	-
32.	Stanley Road, Hounslow, the north-west side, From a point 9 metres south east of the eastern kerblines of Inwood Road south eastwards to a point in line with the western building line of No.2 Stanley Road	-
33.	Stanley Road, the south-east side, from a point 3.0 metres north-west of the north-western flank wall of No. 72 Inwood Road, south-eastwards for a distance of 17.4 metres	-
34.	Temple Road, Hounslow, the north-west side, From a point 5.5 metres south west of the southern kerblines of Chapel Road south west for a distance of 16.2 metres	-

## Schedule 5

Parking places in respect of which a vehicle may be left during the permitted hours if it displays a valid business permit.

No. of parking place	Designated parking place	Special manner of standing
1.	2.	3.
No items.		

## Schedule 6

Parking places in respect of which a vehicle may be left during the permitted hours if it displays a valid business permit or a valid residents' permit or a residents' visitor parking card.

Mondays to Fridays, 9.30am-6pm and Sat 9.30am-12.30pm, except Christmas Day, Good Friday or a Bank Holiday.

1 No. of parking place	2 Designated parking place	3 Special manner of standing
35.	Bristow Road, the south side, from a point 1.2 metres west of the eastern flank wall of No. 37 Inwood Road to a point 5.0 metres north west of the western flank wall of No. 37 Inwood Road	-
36.	Bristow Road, Hounslow, the south-east side, From a point 1.9 metres south west of the party wall rear of Nos.39 and 41 Holly Road to a point 23 metres south west	-
37.	Chapel Road, Hounslow, the south side, From the party wall of Nos.6 and 8 Chapel Road south eastwards for a distance of 23 metres	-
38.	Cross Lances Road, the north-east side, From a point in line with the common boundary of Nos. 45 and 47 Cross Lances Road to a point 0.5 metres north-west of the common boundary of Nos. 46 and 48 Cross Lances Road	-
39.	Fairfields Road, Hounslow, the south side, From a point 7 metres north west of the north western wall of No.4 Fairfields Road to a point 25. metres north west	-
40.	Ivy Road, the east side, From a point 9.5 metres southwards of the southern kerb-line of Heath Road to a point 1.5 metres northwards of the common boundary of Nos. 47 and 49 Ivy Road	-
41.	Ivy Road, Hounslow, the north side, From a point 5.4 metres eastwards of the western building line of No.88 Whitton Road to a point in line with the eastern building line of No. 90 Whitton Road	-
42.	Ivy Road, the south side, From a point 5.4 metres eastwards of the western building line of No.88 Whitton Road to a point in line with the eastern building line of No. 90 Whitton Road	-
43.	Pears Road, the south-east side, from a point 1.7 metres south-west of the south-western building line of No.9 Pears Road to a point 3.5 metres north-east of the north-eastern building line of No.19 Pears Road	-
44.	St Stephens Road, the north-west side, from a point 8.0 metres south-west of south-western kerb-line of Station Road to a point 5.6 metres north-east of the south-western flank wall of No. 31 Station Road	-
45.	Temple Road, Hounslow, the south-east side, From a point 7 metres north east of the northern kerb line of Gordon Road to a point 11.3 metres north east	-
46.	Temple Road, the south-east side, from a point 6 metres south of the southern kerb-line of Gordon Road, southwards for a distance of 10 metres	-

**Schedule 6 (Continued)**

1	2	4
No. of parking place	Designated parking place	Special manner of standing
47.	Temple Road, Hounslow, the south-east side, From a point 0.4 metres south west of the south eastern flank wall of No.4 Temple Road to a point 23 metres north east	-
48.	Vine Place, the north side, from a point 3.5 metres south-west of a point opposite the north-eastern wall of No. 29 Vine Place Road south-westwards for a distance of 11 metres	-

### Schedule 7

Parking places in respect of which a vehicle may be left during the permitted hours if it displays a valid residents' permit or a valid residents' visitor parking card.

Mondays to Fridays, 9.30am-6pm and Saturday 9.30am-12.30pm, except Christmas Day, Good Friday or a Bank Holiday.

1 No. of parking place	2 Designated parking place	3 Special manner of standing
-	Linden Avenue, Hounslow	-
49.	Albert Road, the south-east side, from a point 8 metres north-east of the common boundary of Nos. 2/4 Albert Road to the common boundary of Nos. 26/28 Albert Road	-
50.	Albert Road, the south-east side, from the common boundary of Nos. 28/30 Albert Road to a point 3 metres north-east of the common boundary of Nos. 42/44 Albert Road	-
51.	Albert Road, Hounslow, the north-west side, From a point in line with the party wall of Nos. 33 and 35 Albert Road north west to a point 0.5 metres south west of the party wall of Nos.29 and 31 Albert Road	-
52.	Albert Road, Hounslow, the north-west side, From a point 1.5 metres north east of the party wall of Nos.27 and 29 Albert Road to a point 12.7 metres north east	-
53.	Albert Road, the north-west side, from a point 11.0 metres north-east of the common boundary of Nos. 19/21 Albert Road, south-westwards for a distance of 5.5 metres	-
54.	Albert Road, the north-west side, from a point 4 metres south-west of the boundary wall of Nos. 3/5 Albert Road to the boundary wall of Nos. 11/15 Albert Road	-
55.	Albert Road, the north-west side, from a point 0.5 metres north-east of the boundary wall of Nos. 3/5 Albert Road, north-eastwards for distance of 5.0 metres	-
56.	Albert Road, the north-west side, from 11.0 metres north-east of the boundary wall of Nos.1/3 Albert Road to a point 6.5 metres north-east of the boundary wall of Nos. 1/3 Albert Road	-
57.	Albion Road, the south side, From a point 15 metres south west of the south western kerbline of Hibernia Road to a point 18.8 metres south west	two wheels on the footway
58.	Albion Road, the south side, From a point 1 metre north east of the party wall of 2 Albion Road to a point 35.4 metres south west	two wheels on the footway



### Schedule 7 (Continued)

1 No. of parking place	2 Designated parking place	3 Special manner of standing
59.	Albion Road, the south side, From a point 0.5 metres south west of the party wall of 20 and 22 Albion Road to a point 31.5 metres south west	two wheels on the footway
60.	Albion Road, the south side, From a point 2 metres south west of the north western flank wall of 38 Albion Road to a point 8.4 metres south west	at 90 degree angle to the kerb
61.	Albion Road, the south side, From a point 2.1 metres north east of the party wall of 42 and 44 Albion Road to a point 2.9 metres south west of the party wall 44 and 46 Albion Road	at 90 degree angle to the kerb
62.	Albion Road, the south side, From a point 3 metres north east of the party wall of 48 and 50 Albion Road to a point 50 metres south west	-
63.	Albion Road, the south side, From a point in line with north eastern flank wall of 74 Albion Road to a point 5.1 metres south west	-
64.	Albion Road, the south side, From a point 5.4 metres north east of the party wall of 80 and 82 to a point 19.8 metres south west	-
65.	Albion Road, the south side, From a point 8.8 metres north east of the north eastern kerbline of Cromwell Road to a point 17.5 metres north east	-
66.	Albion Road, the north side, From a point 8.8 metres north east of the north eastern kerbline of Cromwell Road to a point 16.8 metres north east	-
67.	Albion Road, the north side, from a point opposite the north-eastern flank wall of No. 78 Albion Road to a point 30.9 metres south west	-
68.	Albion Road, the north side, From a point 2 metres north east of the party wall of 57 and 59 Albion Road to a point 4.6 metres south west of the party wall of 77 and 79 Albion Road	-
69.	Angelfield, the north-east side, From a point 5.5 metres south-eastwards of the south-eastern kerb-line of Angelfield to a point 10 metres north-westwards of the north-western kerb-line of St. Stephen's Road	-
70.	Angelfield, the south-east side, From a point 16 metres south-westwards of the north-easternmost extremity of Angelfield to a point 5 metres north-eastwards of the north-eastern kerb-line of Angelfield	-

### Schedule 7 (Continued)

1 No. of parking place	2 Designated parking place	3 Special manner of standing
71.	Angelfield, the north-west side, From a point 2 metres north-eastwards of the north-eastern building line of Nos. 16 to 27 Angelfield to a point 7 metres north-eastwards of that building line	at 90 degrees to the kerb
72.	Bristow Road, Hounslow, the north-west side, From a point in line with the party wall of Nos. 1 and 3 Bristow Road to a point 1.3 metres north east of the south western flank wall of No.37 Bristow Road	-
73.	Bristow Road, Hounslow, the south-east side, From a point in line with the south eastern building line of No.2b Bristow Road to a point 5 metres north west	-
74.	Bristow Road, Hounslow, the south-east side, From a point in line with the party wall of Nos 2 and 4 Bristow Road south westwards to a point 4.5 metres north east of the party wall of Nos.22 and 24 Bristow Road	-
75.	Bristow Road, Hounslow, the south-east side, From a point 1.7 metres south west of the party wall of Nos.22 and 24 Bristow Road to a point 28.1 metres south west	-
76.	Bristow Road, Hounslow, the south-east side, From a point 0.5 metres north east of the party wall of Nos.35 and 37 Holly Road to a point 7 metres south west	-
78.	Cambria Close, the north-west side, from a point 10.0 metres south-west of the south-western kerb-line of Hibernia Road to a point 6.3 metres north-east of the north-eastern boundary wall of No. 1 Cambria Close	2 wheels on footway
79.	Cambria Close, the north-west side, from a point 2.0 metres south-west of the north-eastern boundary wall of No. 1 Cambria Close to a point 0.7 metres north-east of the common boundary of Nos. 19 and 21 Cambria Close	2 wheels on footway
80.	Cambria Close, the north-west side, from a point 3.6 metres south-west of the common boundary of Nos.19 and 21 Cambria Close to a point 3.5 metres north-east of the south-eastern building line of No.35 Cambria Close	-
81.	Cambria Close, the south-west side, From a point in line with the party wall of the rear of Nos.35 and 37 Albion Road including 'The turning-head' to a point 3.2 metres north west of the party wall of Nos.37 and 39 Cambria Close	-
82.	Chapel Road, Hounslow, the north side, From a point in line with the party wall of Nos. 42 and 44 Chapel Road south eastwards to a point in line with the north western wall of No.3 Chapel Road	-
83.	Chapel Road, Hounslow, the north side, From a point 8 metres north west of the western kerbline of Inwood Road to a point 16 metres north west	-
84.	Chapel Road, Hounslow, the south side, From the party wall of Nos.6 and 8 Chapel Road north westwards for a distance of 26 metres	-

**Schedule 7 (Continued)**

1 No. of parking place	2 Designated parking place	3 Special manner of standing
85.	Chapel Road, the south side, from a point opposite the party wall of Nos. 20 and 22 Chapel Road westwards for a distance of 48 metres	-
86.	Cromwell Street, the north-east side, from the common boundary of Nos.2 and 4 Cromwell Street to a point 8.0 metres south-east of the south-eastern kerb-line of Staines Road	2 wheels on the footway
87.	Cromwell Street, the north-east side, from a point 15.0 metres north-west of the north-western kerb-line of Grove Road to a point 5.4 metres south-east of the common boundary of Nos.20 and 22 Cromwell Street	2 wheels on the footway
88.	Cross Lances Road, the north-east side, From a point 2.6 metres south-east of the common boundary of Nos. 6 and 8 Cross Lances Road to a point 4 metres south-east of the common boundary of Nos. 30 and 32 Cross Lances Road	-
89.	Cross Lances Road, the north-east side, From a point 0.5 metres south-east of the common boundary of Nos. 42 and 44 Cross Lances Road to a point 0.5 metres north-west of the common boundary of Nos. 46 and 48 Cross Lances Road	-
90.	Cross Lances Road, the south side, From a point 1 metre south-east of the common boundary of Nos. 34 and 36 Cross Lances Road to a point 2.6 metres north-west of the common boundary of Nos. 38 and 40 Cross Lances Road	-
91.	Depot Road, the north-east side, from a point 4.5 metres north-west of the north-western kerb-line of Glenwood Road to a point 6.0 metres south-east of the south-eastern kerb-line of Glenwood Road	-
92.	Derby Road, Hounslow, the north-east side, From a point in line with the north western wall of No.47 Derby Road south eastwards to a point 0.7 metres north west of the north western flank wall of No.31 Derby Road	-
93.	Glenwood Road, Hounslow, the north-west side, From the common boundary of Nos 1 and 3 Glenwood Road north east to a point in line with the party wall of Nos. 25 and 27 Glenwood Road	-
94.	Glenwood Road, Hounslow, the north-west side, From a point in line with the party wall of Nos.29 and 31 Glenwood Road to a point 18.5 metres north east	-
95.	Glenwood Road, Hounslow, the north-west side, From a point 1.5 metres south west of the party wall of Nos.35 and 37 Glenwood Road to a point 10.1 metres north east	-
96.	Glenwood Road, the south-east side, from a point 3.5 metres north-east of the south-western building line of No.2 Glenwood Road to a point 4.5 metres north-east of the common boundary of Nos 30 / 32 Glenwood Road	-

### Schedule 7 (Continued)

1 No. of parking place	2 Designated parking place	3 Special manner of standing
97.	Gordon Road, Hounslow, the north side, From a point in line with the party wall of Nos.17 and 19 Gordon Road south eastwards for a distance of 45 metres	-
98.	Gordon Road, Hounslow, the north side, From a point 5 metres north west of the western kerbline of Inwood Road north westwards for a distance of 10.5 metres	-
99.	Gordon Road, Hounslow, the south side, From a point 4.5 metres north west of the party wall of Nos. 18 and 20 Gordon Road south eastwards to a point 5 metres north west of the western kerbline of Inwood Road	-
100.	Grove Road, the north-west side, from a point 11.0 metres north-east of the north-eastern kerb-line of Cromwell Road to the common boundary of Nos. 208 and 210 Cromwell Road	-
101.	Grove Road, the north-west side, from the north-eastern building line of No.131 Grove Road to a point 1.0 metres south-west of the boundary wall of Nos.123 and 125 Grove Road	2 wheels on the footway
102.	Grove Road, Hounslow, the north-west side, From a point in line with the party wall of 121 Grove Road and 22 Cromwell Street to a point 16.6 metres north east	2 wheels on footway
103.	Grove Road, the north-west side, from a point 1.5 metres north-east of the south-western building line of No.115 Grove Road to a point 0.5 metres south-west of the boundary wall of Nos.81 and 83 Grove Road	2 wheels on footway
104.	Grove Road, the south-east side, from the common boundary of Nos. 106 and 108 Grove Road to the common boundary of Nos. 110 and 112 Grove Road	-
105.	Grove Road, the south-east side, from a point 1.0 metres south-west of the common boundary of Nos.114 and 116 Grove Road to a point 1.0 metres north-east of the south-western building line of No.122 Grove Road	-
106.	Grove Road, the south-east side, from a point 3.2 metres north-east of the common boundary of Nos. 124 and 126 Grove Road to a point 1.0 metres south-west of the south-west building line of No.134 Grove Road	-
107.	Grove Road, the south-east side, from a point 3.0 metres north-east of the common boundary of Nos.136 and 138 Grove Road to a point 4.8 metres south-west of the common boundary of Nos.136 and 138 Grove Road	-
108.	Grove Road, the south-east side, from a point 3.8 metres north-east of the common boundary of Nos.140 and 142 Grove Road to a point 3.8 metres south-west of the common boundary of Nos.140 and 142 Grove Road	-
109.	Grove Road, the south-east side, from a point 3.5 metres south-west of the common boundary of Nos.142 and 144 Grove Road to a point 1.5 metres south-west of the common boundary of Nos.144 and 146 Grove Road	-

### Schedule 7 (Continued)

1 No. of parking place	2 Designated parking place	3 Special manner of standing
110.	Grove Road, the south-east side, from a point 1.3 metres south-west of the south-western building line of No.148 Grove Road to a point 3.0 metres south-west of the common boundary of Nos.148 and 150 Grove Road	-
111.	Grove Road, the south-east side, from a point 2.9 metres north-east of the common boundary of Nos.123 and 125 Grove Road to a point 1.8 metres south-west of the north-eastern building line of No.131 Grove Road	2 wheels on footway
112.	Grove Road, the south-east side, from a point 2.0 metres north-east of the common boundary of 'Ashlea' and 'Kimberley', Grove Road to a point 5.5 metres south-west of the common boundary of 'Ashlea' and 'Kimberley', Grove Road	-
113.	Grove Road, the south-east side, from a point 2.3 metres north-east of the common boundary of Nos. 154 and 156 Grove Road to a point 0.4 metres south-west of the south-western building line of Nos. 160/162 Grove Road	-
114.	Grove Road, the south-east side, from a point 2.0 metres north-east of the common boundary of Nos. 168 and 170 Grove Road to a point 2.8 metres south-west of the common boundary of Nos. 168 and 170 Grove Road	-
115.	Grove Road, the south-east side, from a point 1.3 metres south-west of the common boundary of Nos. 170 and 172 Grove Road to a point 2.3 metres south-west of the common boundary of Nos. 172 and 174 Grove Road	-
116.	Grove Road, the south-east side, from a point 3.0 metres north-east of the common boundary of Nos. 176 and 198 Grove Road to a point 1.8 metres south-west of the common boundary of Nos. 176 and 198 Grove Road	-
117.	Hanworth Terrace, the south-west side, From a point 1 metre south-eastwards of the north-western building line of No. 23 Hanworth Terrace to a point 1 metre south-eastwards of the common boundary of Nos. 12 and 13 Hanworth Terrace	-
118.	Heath Road, Hounslow, the south-east side, From a point 4 metres north east of the south western flank wall of No.1 Heath Road north eastwards for a distance of 39m	-
119.	Heath Road, the south-east side, From a point in line with the common boundary of Nos. 23 and 25 Heath Road to a point 2 metres south-westwards of the common boundary of Nos. 35 and 37 Heath Road	-
120.	Inwood Road, the south-east side, From a point 1.5 metres south-westwards of the common boundary of Nos. 39 and 41 Heath Road to a point 3 metres north-eastwards of the common boundary of Nos. 31 and 33 Heath Road	-
121.	Heath Road, the south-east side, From a point 3 metres north-eastwards of the common boundary of Nos. 43 and 45 Heath Road to a point in line with the common boundary of Nos. 41d and 43 Heath Road	-

### Schedule 7 (Continued)

1 No. of parking place	2 Designated parking place	3 Special manner of standing
122.	Heath Road, the south-east side, From a point 5 metres north-eastwards of the common boundary of Nos. 57 and 59 Heath Road to a point in line with the common boundary of Nos. 51 and 53 Heath Road	-
123.	Heath Road, the north-west side, From a point 5 metres north-eastwards of the common boundary of Nos. 38 and 40 Heath Road to a point 1 metre north-eastwards of the common boundary of Nos. 40 and 42 Heath Road	-
124.	Heath Road, the north-west side, From a point 4.5 metres north-eastwards of the common boundary of Nos. 34 and 36 Heath Road to a point 4.5 metres south-westwards of the common boundary of Nos. 38 and 40 Heath Road	-
125.	Heath Road, the north-west side, From a point 4 metres north-eastwards of the common boundary of Nos. 30 and 32 Heath Road to a point 5.5 metres south-westwards of the common boundary of Nos. 34 and 36 Heath Road	-
126.	Heath Road, the north-west side, From a point 5.5 metres north-eastwards of the common boundary of Nos. 26 and 28 Heath Road to a point 4.5 metres south-west of the common boundary of Nos. 30 and 32 Heath Road	-
127.	Heath Road, the north-west side, From a point 1 metre south-westwards of the common boundary of No. 24 and 26 Heath Road to a point 1.5 metres south-westwards of the common boundary of Nos. 26 and 28 Heath Road	-
128.	Hibernia Road, the north-east side, from a point 34 metres south-east of the south-eastern kerb-line of Staines Road to a point 28 metres south-east of that kerb-line	-
129.	Hibernia Road, the north-east side, from a point 38.5 metres north-west of the common boundary of Nos. 127/129 Hibernia Road to a point 44 metres north-west of the common boundary of Nos. 127/129 Hibernia Road	-
130.	Hibernia Road, the north-east side, from a point 4.5 metres south-east of the common boundary of Nos. 127/129 Hibernia Road to a point 5.5 metres north-west of the common boundary of Nos. 127/129 Hibernia Road	-
131.	Hibernia Road, the north-east side, from a point 10 metres north-west of the northern kerb-line of Grove Road to a point 20 metres north-west of the north-western kerb-line of Grove Road	-
132.	Hibernia Road, the north-east side, from the common boundary of Nos. 99/101 Hibernia Road to a point 4 metres north-west of the common boundary of Nos.99/101 Hibernia Road	-

#### **Schedule 7 (Continued)**

1 No. of parking place	2 Designated parking place	3 Special manner of standing
---------------------------------	-------------------------------	---------------------------------------

133.	Hibernia Road, the north-east side, from a point 3.5 metres south-east of the common boundary of Nos. 95/97 Hibernia Road to a point 2.5 metres north-west of the common boundary of Nos. 95/97 Hibernia Road	-
134.	Hibernia Road, the north-east side, from a point 1.5 metres south-east of the common boundary of Nos. 91/93 Hibernia Road to a point 3.5 metres north-west of the common boundary of Nos. 91/93 Hibernia Road	-
135.	Hibernia Road, the north-east side, from a point 6 metres south-east of the common boundary of Nos. 87/89 Hibernia Road to a point 1.5 metres south-east of the common boundary of Nos.87/89 Hibernia Road	-
136.	Hibernia Road, the north-east side, from a point 1.5 metres south-east of a point opposite the south-eastern kerb-line of Albert Road to a point 5.5 metres south-east of the common boundary of Nos. 78a/79 Hibernia Road	-
137.	Hibernia Road, the north-east side, from a point 3 metres north-west of the common boundary of Nos. 57/59 Hibernia Road to a point 4.5 metres north-west of the common boundary of Nos. 67/69 Hibernia Road	-
138.	Hibernia Road, the north-east side, from a point opposite the south-eastern wall of No. 33 Hibernia Road to a point 4.5 metres north-west of the common boundary of Nos. 39/41 Hibernia Road	-
139.	Hibernia Road, the north-east side, from a point 3 metres south-east of that common boundary of Nos. 27/29 Hibernia Road to a point 8.0 metres north-west of the common boundary of Nos. 27 /29 Hibernia Road	-
140.	Hibernia Road, the north-east side, from a point 4 metres south-east of the common boundary of Nos.21/23 Hibernia Road to a point 4.5 metres north-west of the common boundary of Nos. 25/27 Hibernia Road	-
141.	Hibernia Road, the north-east side, from a point 4.5 metres south-east of the common boundary of Nos. 5/7 Hibernia Road to a point 2.5 metres north-west of the common boundary of Nos. 17/19 Hibernia Road	-
142.	Hibernia Road, the north-east side, from a point 4.0 metres south-east of the common boundary of Nos. 1/3 Hibernia Road to a point 1.5 metres north-west of the common boundary of Nos. 1/3 Hibernia Road	-
143.	Hibernia Road, the north-east side, from a point 8.0 metres south-east of that common boundary of Nos. 1/1a Hibernia Road to a point 3.0 metres south-east of the common boundary of Nos. 1/1a Hibernia Road	-
144.	Hibernia Road, the south-west side, from a point 4.5 metres north-west of the common boundary of Nos.8/10 Hibernia Road to a point 1.5 metres south-east of the common boundary of Nos.8/10 Hibernia Road	-
145.	Hibernia Road, the south-west side, from a point 4.5 metres north-west of the common boundary of Nos. 12/14 Hibernia Road to a point opposite the common boundary of Nos. 12/14 Hibernia Road	-
146.	Hibernia Road, the south-west side, from a point 5 metres north-west of the common boundary of Nos. 16/18 Hibernia Road to a point 1 metre south-east of the common boundary of Nos. 16/18 Hibernia Road	-

**Schedule 7 (Continued)**

1 No. of parking place	2 Designated parking place	3 Special manner of standing
147.	Hibernia Road, the south-west side, from a point 15 metres north-west of the common boundary of Nos. 16/18 Hibernia Road to a point 10.5 metres north-west of the common boundary of Nos. 16/18 Hibernia Road	-
148.	Hibernia Road, the south-west side, from a point 7 metres north-west of the common boundary of Nos. 22/24 Hibernia Road to a point 2 metres south-east of the common boundary of Nos. 22/24 Hibernia Road	-
149.	Hibernia Road, the south-west side, from a point 6.5 metres north-west of the common boundary of Nos. 28/30 Hibernia Road to a point 2 metres south-east of the common boundary of Nos. 28/30 Hibernia Road	-
150.	Hibernia Road, the south-west side, from a point 2 metres north-west of the common boundary of Nos. 78/80 Hibernia Road to a point 2.5 metres south-east of the common boundary of Nos. 78/80 Hibernia Road	-
151.	Hibernia Road, the south-west side, from the common boundary of Nos. 82/84 Hibernia Road to a point opposite the common boundary of Nos. 80/82 Hibernia Road	-
152.	Hibernia Road, the south-west side, from a point 1 metre north-west of the common boundary of Nos. 88/90 Hibernia Road to a point 2 metres north-west of the common boundary of Nos. 86/88 Hibernia Road	-
153.	Hibernia Road, the south-west side, from a point 7.0 metres north-west of the common boundary of Nos. 90/92 Hibernia Road to a point opposite the common boundary of Nos. 90/92 Hibernia Road	-
154.	Hibernia Road, the south-west side, from a point 1 metre north-west of the south-eastern building line of No. 98 Hibernia Road to a point a point 5.5 metres south-east of the south-eastern building line of No. 98 Hibernia Road	-
155.	Hibernia Road, the south-west side, from a point 13 metres north-west of the common boundary of Nos. 98/100 Hibernia Road to a point 5 metres north-west of the common boundary of Nos. 98/100 Hibernia Road	-
156.	Hibernia Road, the south-west side, from a point 23 metres south-east of the south-eastern kerb-line of Grove Road to a point 27.5 metres south-east of that kerb-line	-
157.	Hibernia Road, the south-west side, from a point 8 metres north-west of the common boundary of Nos. 106/108 Hibernia Road to a point 17.0 metres south-east of the south-eastern kerb-line of Grove Road	-
158.	Hibernia Road, the south-west side, from a point 62.0 metres south-east of the south-eastern kerb-line of Staines Road to a point 13.5 metres north-west of the north-western kerb-line of Grove Road	-
159.	Holly Road, Hounslow, the west side, From a point 4.5 metres north east of the party wall of Nos. 17 and 19 Holly Road south westwards for 35 metres	2 wheels on footway

### Schedule 7 (Continued)



1 No. of parking place	2 Designated parking place	3 Special manner of standing
160.	Holly Road, Hounslow, the east side, From a point in line with the northern flank wall of No.2 Holly Road to a point 4.2 metres south west of the party wall of Nos.30 and 32 Holly Road	-
161.	Inwood Avenue, the north-west side, From the common boundary of Nos. 6 and 8 Inwood Avenue to a point 1.6 metres south-west of the party wall of Nos. 20 and 22 Inwood Avenue	-
162.	Inwood Avenue, the south-east side, from a point 1.5 metres south-west of the party wall of Nos. 56 and 58 Inwood Avenue to a point opposite the north-eastern building line of No. 28 Inwood Avenue	-
163.	Inwood Road, the south-west side, from a point 5.5 metre north-east from the common boundary of 14/16 Inwood Road to a point 3.0 metre north-east from the north-eastern property line of 2 Inwood Road	-
164.	Inwood Road, the north-west side, from the common boundary of Nos 15/17 Inwood Road to a point 2.0 metres north-east of the common boundary of Nos 9/11 Inwood Road	-
165.	Inwood Road, the north-west side, from a point 4.2 metres south-west of the common boundary of Nos 21/25 Inwood Road to a point 4.9 metres south-west of the common boundary of Nos 25/27 Inwood Road	-
166.	Inwood Road, the north-west side, from a point 1.8 metres south-west of the north-eastern building line of No.29 Inwood Road to a point 1.7 metres north-east of the common boundary of Nos 33/35 Inwood Road	-
167.	Inwood Road, the north-west side, from the common boundary of Nos 69/71 Inwood Road to a point 0.4 metres north-east of the common boundary of Nos 37/39 Inwood Road	-
168.	Inwood Road, the north-west side, from the common boundary of Nos 91/93 Inwood Road to a point 1.5 metres south-west of the common boundary of Nos 50/52 Inwood Road	-
169.	Inwood Road, the north-west side, from a point 2.6 metres north-east of the south-western building line of Nos.82 Inwood Road to a point 1.8 metres south-west of the common boundary of Nos 76/78 Inwood Road	-
170.	Inwood Road, the north-west side, from the common boundary of Nos 107/109 Inwood Road to a point 2.6 metres north-east of the common boundary of Nos 95/97 Inwood Road	-
171.	Inwood Road, the north-west side, from the common boundary of Nos 111/111a Inwood Road to the common boundary of Nos 109/111 Inwood Road	-
172.	Inwood Road, the north-west side, from a point 2.5 metres south-west of the common boundary of Nos 113/115 Inwood Road to a point 3.5 metres north-east of the common boundary of Nos 113/115 Inwood Road	-

### Schedule 7 (Continued)

1 No. of parking place	2 Designated parking place	3 Special manner of standing
173.	Inwood Road, the north-west side, from a point 1.6 metres north-east of common boundary of No.117 Inwood Road and Heathcroft, Inwood Road to a point 4.2 metres south-west of the common boundary of Nos 115/117 Inwood Road	-
174.	Inwood Road, the north-west side, from a point 29.0 metres south-west of the south-western boundary line of No.108 Inwood Road to a point 24.0 metres south-west of the south-western boundary line of No.108 Inwood Road	-
175.	Inwood Road, the north-west side, to a point 16.2 metres north-east of the north-eastern building line of No.134 Inwood Road to a point 3.2 metres south-west of the north-eastern boundary line of No.119 Inwood Road	-
176.	Inwood Road, the west side, From a point 1.8 metres southwards of the north-eastern building line of No. 138 Inwood Road to a point 3.1 metres southwards of the northernmost building line of Nos 1 to 12 Aldermead, Pownall Gardens	-
177.	Inwood Road, the west side, From a point 2.5 metres northwards of the common boundary of Nos 144 and 146 Inwood Road to a point 1 metre southwards of the common boundary of Nos 140 and 142 Inwood Road	-
178.	Inwood Road, the east side, From a point 3.1 metres southwards of the common boundary of Nos 146 and 148 Inwood Road to a point 2.7 metres northwards of the common boundary of Nos 146 and 148 Inwood Road	-
179.	Inwood Road, the east side, From a point 2.7 metres southwards of the common boundary of Nos 142 and 144 Inwood Road to a point 2.6 metres northwards of the common boundary of Nos 142 and 144 Inwood Road	-
180.	Inwood Road, the east side, From a point 2.7 metres southwards of the common boundary of Nos 138 and 140 Inwood Road to a point 3.2 metres northwards of that boundary	-
181.	Inwood Road, the south-east side, from a point 2.0 metres south-west of the common boundary of Nos 106/108 Inwood Road to a point 2.7 metres north-east of the common boundary of Nos 106/108 Inwood Road	-
182.	Inwood Road, the south-east side, to a point 3.7 metres south-west of the common boundary of Nos 102/104 Inwood Road from a point 1.3 metres north-east of the common boundary of Nos 102/104 Inwood Road	-
183.	Inwood Road, the south-east side, from a point 2.9 metres south-west of the common boundary of Nos 98/100 Inwood Road to a point 2.5 metres north-east of the common boundary of Nos 98/100 Inwood Road	-
184.	Inwood Road, the south-east side, from the common boundary of Nos 86/88 Inwood Road to a point 5.5 metres north-east of the common boundary of Nos 86/88 Inwood Road	-

### **Schedule 7 (Continued)**

1 No. of parking place	2 Designated parking place	3 Special manner of standing
185.	Inwood Road, the south-east side, from a point 2.3 metres south-west of the common boundary of Nos 84/84a Inwood Road to a point 2.8 metres north-east of the common boundary of Nos 84/84a Inwood Road	-
186.	Inwood Road, the south-east side, from a point 1.4 metres north-east of the south-western building line of No.82 Inwood Road to a point 1.5 metres south-west of the common boundary of Nos 72/74 Inwood Road	-
187.	Inwood Road, the south-east side, from a point 1.0 metres north-east of the common boundary of Nos 68/70 Inwood Road to a point 1.5 metres south-west of the common boundary of Nos 58/60 Inwood Road	-
188.	Inwood Road, the south-east side, from a point 4.0 metres north-east of the common boundary of Nos 58/60 Inwood Road to a point 0.5 metres south-west of the common boundary of Nos 50/52 Inwood Road	-
189.	Ivy Road, Hounslow, the east side, From a point 1.5 metres northwards of the common boundary of Nos. 47 and 49 Ivy Road to a point 3 metres northwards of the common boundary of Nos. 41a and 43 Ivy Road	-
190.	Ivy Road, the south side, From a point 1 metre westwards opposite the common boundary of Nos. 2 and 4 Ivy Road to a point in line with the common boundary of Nos. 28 and 30 Ivy Road	2 wheels on the footway
191.	Ivy Road, Hounslow, the north side, From a point in line with the eastern building line of 90 Whitton Road north eastwards for a distance of 17.8 metres	-
192.	Ivy Road, the north side, From a point 4 metres eastwards of the western building line of No. 2 Ivy Road to a point in line with the common boundary of Nos. 28 and 30 Ivy Road	-
193.	James Street, the south-west side, from a point 2.0 metres south-east of the north-western building line of No.1 James Street to the common boundary of Nos 47 and 49 James Street	-
194.	James Street, the north-east side, from the common boundary of Nos 19 and 21 James Street to the south-eastern building line of No.29 James Street	-
195.	James Street, Hounslow, the north-east side, From a point 2.6 metres south east of the north western flank wall of No.1 James Street to a point 22 metres south east	-
196.	Layton Road, Hounslow, the north side, From a point 4 metres east of the western wall of No. 24 Whitton Road eastwards to a point 32 metres south east	-
197.	Layton Road, Hounslow, the north side, From a point 5.5 metres north west of the party wall of Nos. 2 and 4 Layton Road to a point 6.9 metres south east	-

### Schedule 7 (Continued)

1 No. of parking place	2 Designated parking place	3 Special manner of standing
198.	Layton Road, the south side, From a point 6.5 metres north west of the party wall of Nos. 1 and 3 Layton Road south eastwards to a point in line with the south eastern flank wall of No. 15 Layton Road	-
199.	Layton Road, Hounslow, the east side, From a point 1 metre south of the party wall of Nos.20 and 22 Layton Road southwards to a point in line with the party wall of Nos.24 and 26 Layton Road	-
200.	Layton Road, Hounslow, the east side, From a point 4 metres north east of the party wall of Nos.28 and 30 Layton Road to a point 18.2 metres south west	-
201.	Layton Road, Hounslow, the east side, From a point 0.5 metres south of the southern flank wall of 34a Layton Road to a point 9.2 metres south	-
202.	Layton Road, Hounslow, the east side, From a point 6 metres south west of the party wall of Nos.36 and The Bungalow Layton Road to a point 30.8 metres south west	-
203.	Linden Avenue, Hounslow, the south-east side, From a point 1.8 metres north-east of a point opposite the north-eastern wall of No. 47 Station Road, Hounslow south-westwards for a distance of 24 metres	2 wheels on the footway
204.	Linden Avenue, Hounslow, the south-east side, From a point 2.5 metres north-east of a point opposite the party wall of Nos. 2 and 4 Linden Avenue south-westwards for a distance of 5 metres	2 wheels on the footway
205.	Linden Avenue, Hounslow, the south-east side, From a point 3 metres north-east of a point opposite the party wall of Nos. 6 and 8 Linden Avenue south-westwards for a distance of 6 metres	2 wheels on the footway
206.	Livingstone Road, the south side, From a point opposite the western wall of Nos. 1 Livingstone Road eastwards to a point in line with the western flank wall of No.36 Livingstone Road	-
207.	Livingstone Road, Hounslow, the north side, From a point 1 metre west of the party wall of Nos.36 and 37 Livingstone Road to a point 50 metres east	-
208.	Mauveine Gardens, both sides, between its junction with Williams Drive for its entire length - excluding any length of Mauveine Gardens which is not covered by no waiting ""at any time"" restrictions	-
208a.	Nicholes Road, the north side, Nicholes Road (Northern arm) From a point 10 metres north east of the north eastern kerbline of Cromwell Road to a point north east in line with the party wall of 49 and 51 Nicholes Road	-
208b.	Nicholes Road, the north side, Nicholes Road (Northern arm) From a point 6 metres north east of the party wall of 49 and 51 Nicholes Road to a point 9 metres north east of the party wall of 49 and 51 Nicholes Road	-

### Schedule 7 (Continued)

1 No. of parking place	2 Designated parking place	3 Special manner of standing
208c.	Nicholes Road, the east side, Nicholes Road (Eastern arm) From a point in line with the north western flank wall of 27 Nicholes Road to a point 28.1 metres south east	-
208d.	Nicholes Road, the east side, Nicholes Road (Eastern arm) From a point 2.8 metres north west of the party wall of 13 and 15 Nicholes Road to a point 42.9 metres south east	-
208e.	Nicholes Road, the east side, Nicholes Road (Eastern arm) From a point 5 metres north west of the north eastern kerb line of Albion Road to a point 22 metres north west	-
208f.	Nicholes Road, the west side, Nicholes Road (Eastern arm) From a point 9.1 metres south east of the south western facing flank wall of 2 Nicholes Road to a point 22.8 metres south east	-
208g.	Nicholes Road, the west side, Nicholes Road (Eastern arm) From a point in line with the party wall of 26 and 28 of Nicholes Road to a point 4.5 metres south east of the south western flank wall of 2 Nicholes Road	-
208h.	Nicholes Road, the south side, From a point 10 metres north east of the north eastern kerbline of Cromwell Road to a point opposite the north-eastern wall of No. 43 Nicholes Road	-
209.	Pears Road, the north-west side, From a point 14.5 metres north east of the north western kerbline of Inwood Road, north-eastwards for a distance of 57.8 metre	-
210.	Pears Road, the north-west side, from a point 81.5 metres north-east of the north-eastern kerb-line of Inwood Road, north-eastwards for a distance of 11.5 metres	-
211.	Pears Road, the north-west side, For a distance of 6.5 metres north east to a point for a distance of of 28.8 metres north east along the north western kerbline of Pears Road	-
212.	Pears Road, the north-west side, from a point 2.3 metres north-east of the south-western building line of No.30 Pears Road to the common boundary of Nos 38 / 40 Pears Road	-
213.	Pears Road, the north-west side, from a point 1.7 metres south-west of the common boundary of Nos 42 / 44 Pears Road to a point 2.1 metres north-east of the common boundary of Nos 46 / 48 Pears Road	-
214.	Pears Road, the north-west side, from a point 3.7 metres south-west of the common boundary of Nos 50 / 52 Pears Road to the common boundary of Nos 58 / 60 Pears Road	-
215.	Pears Road, Hounslow, the north-west side, From a point 3 metres north east of the party wall of Nos.107 and 109 Pears Road south westwards for a distance of 22.3 metres	-
216.	Pears Road, Hounslow, the north-west side, From a point in line with the western kerbline of James Street to a point 20.5 metres south west	-

### Schedule 7 (Continued)

1 No. of parking place	2 Designated parking place	3 Special manner of standing
217.	Pears Road, Hounslow, the north-west side, From a point 2.7 metres north east of the party wall of No.123 and 125 Pears Road south westwards for a distance of 15.7 metres	-
218.	Pears Road, Hounslow, the north-west side, From a point 5 metres south west of the south western flank wall of No.104 Pears Road to a point 22.2 metres south west	-
219.	Pears Road, the south-east side, from a point 3.6 metres south-west of the south-western building line of No.21 Pears Road to a point 2.9 metres south-west of the north-eastern building line of No.27 Pears Road	-
220.	Perkin Close, both sides, for the entire length of Perkin Close from its junction with Willams Drive - excluding any length of Perkin Close which is covered by no waiting ""at any time"" time restrictions	-
221.	Pownall Gardens, the north side, From a point in line with the common boundary of Nos. 1 and 2 Pownall Gardens to a point 5 metres eastwards of that boundary line	-
222.	Pownall Gardens, the north side, From a point 5.5 metres eastwards of the common boundary of Nos. 3 and 4 Pownall Gardens to a point 5.2 metres westwards of that boundary	-
223.	Pownall Gardens, the north side, From a point 0.5 metres westwards of the common boundary of Nos. 5 and 6 Pownall Gardens to a point 9 metres westwards of that boundary	-
224.	Pownall Gardens, the north side, From a point 1 metre eastwards of the western flank wall of No. 7 Pownall Gardens to a point in line with the common boundary of Nos. 8 and 9 Pownall Gardens	-
225.	Pownall Gardens, the north side, From a point 1.8 metres westwards of the common boundary of Nos. 10 and 11 Pownall Gardens to a point 2.5 metres eastwards of the common boundary of Nos. 11 and 12 Pownall Gardens	-
226.	Pownall Road, Hounslow, the north side, From a point in line with the party wall of Nos. 2 and 4 Pownall Road to a point 36.6 metres east	-
227.	Pownall Road, Hounslow, the north side, From a point 4.5 metres west of the party wall of Nos.14a/14b and 14c/14d Pownall Road to a point 4.8 metres east of the party wall of Nos.14a/14b and 14c/14d Pownall Road	-
228.	Pownall Road, Hounslow, the north side, From a point 5.5 metres west of the party wall of Nos.16 and 18 Pownall Road to a point 6.3 metres east	-
229.	Pownall Road, the south side, From a point 6.7 metres westwards of the western kerb-line of Layton Road to a point in line with the western building line of No. 19 Pownall Road	-

### Schedule 7 (Continued)

1 No. of parking place	2 Designated parking place	3 Special manner of standing
230.	School Road, the south-west side, from a point 1.7 metres south-east of the common boundary of Nos.5/7 School Road to a point 1 metre south-east of the common boundary of Nos.15/17 School Road	-
231.	Stanley Road, Hounslow, the north-west side, From a point in line with the western building line of No.2 Stanley Road to a point in line with the eastern flank wall of No. 86 Stanley Road	-
232.	Stanley Road, Hounslow, the north-west side, From a point 42.5 metres north east of the eastern flank wall of No.86 Stanley Road to a point 28 metres east	-
233.	Stanley Road, the north-west side, From a point in line with the party wall of Nos.106 and 108 Stanley Road north eastwards for a distance of 19 metres	-
234.	Stanley Road, the north-west side, From a point in line with the party wall of Nos.118 and 120 Stanley Road north eastwards for a distance of 23 metres	-
235.	Stanley Road, the south-east side, From a point 1 metre north east of the party wall of Nos.130 and 132 Stanley Road north eastwards for a distance of 57.5 metres	-
236.	Stanley Road, Hounslow, the south-east side, From a point in line with the western flank wall of Nos.1 to 18 Petherick Court to a point 25 metres north east	-
237.	Stanley Road, Hounslow, the south-east side, From a point in line with the south western building line of No.1 Stanley Road north eastwards to a point in line with the party wall of Nos.71 and 73 Stanley Road	-
238.	Station Road, the north-east side, from a point 2.4 metres north-west of the eastern wall of No. 75a Whitton Road, Hounslow north-westwards for a distance of 24 metres	-
239.	Station Road, the north-east side, From a point 3 metres north-west of the south-eastern building line of No. 72 Station Road to a point 3 metres south-east of the north-western building line of No. 48 Station Road	-
240.	Station Road, the south-west side, From a point 6.9 metres south-eastwards of the south-eastern kerb-line of St Stephen's Road to a point 3.8 metres north-westwards of the south-eastern building line of No. 35 Station Road	-
241.	St Stephen's Road, the south-east side, From a point 2 metres north-eastwards of the north-eastern kerb-line of No. 33 Station Road to a point 7.8 metres south-westwards of that building line	-
242.	Temple Road, Hounslow, the north-west side, From a point 3.8 metres south west of the party wall of Nos.35 and 37 Temple Road north eastwards for a distance of 37 metres	-

### Schedule 7 (Continued)

1 No. of parking place	2 Designated parking place	3 Special manner of standing
243.	Temple Road, Hounslow, the north-west side, From a point in line with the party wall of Nos.18 and 20 Temple Road south west for a distance of 9.1 metres	-
244.	Temple Road, Hounslow, the north-west side, From a point 0.6 metres south of the north western flank wall of No.1 Temple Road south westwards to a point 2.6 metres south west of the south eastern flank wall of No.23 Temple Road	-
245.	Temple Road, Hounslow, the south-east side, From a point 7.5 metres south west of the party wall of Nos 36 and 38 Temple Road north eastwards for a distance of 62 metres	-
246.	Upton Road, Hounslow, the west side, From a point 3.5 metres south east of the south eastern flank wall of No.2 Upton Road north westwards to a point in line with the party wall of Nos.12 and 14 Upton Road	-
247.	Upton Road, Hounslow, the east side, From a point 1 metre north west of the party wall of Nos. 19 and 21 Upton Road to a point 4.2 metres south east of the party wall of Nos. 9 and 11 Upton Road	-
248.	Vine Place, the north-west side, from a point 0.8 metres south-west of the north-eastern flank wall of No. 7 Vine Place to a point 9.2 metres north-east of the south-western flank wall of No. 17 Vine Place	-
249.	Wareham Close, Hounslow, the north-east side, From a point 6.0 metres south-east of the south-eastern kerb-line of Grove Road to a point 4.2 metres north west of the party wall of Nos. 13 and 14 Wareham Close	-
250.	Wareham Close, the north-east side, from a point 1.1 metres south-east of the north-western kerb-line of No.1 Wareham Close to a point 0.9 metres north-west of the common boundary of Nos.3 and 4 Wareham Close	-
251.	Wareham Close, the south-west side, from the common boundary of Nos.9 and 10 Wareham Close to a point 3.7 metres north-west of the common boundary of Nos.11 and 12 Wareham Close	-
252.	Whitton Road, the east side, From a point in line with the common boundary of Nos. 42 and 44 Whitton Road to a point in line with the common boundary of Nos. 28 and 30 Whitton Road	-
253.	Williams Drive, north west side, From a point in line with the north western flank wall of No.1 Williams Drive, north east for a distance of 51 metres	-
254.	Williams Drive, south west side, From a point in line with the north eastern flank wall of No.21 Williams Drive, north west for a distance of 35 metres	-
255.	Williams Drive, south west side, From a point 2.5 metres north west of the party wall of Nos.58 and 60 Williams Drive, north west for a distance of 22.5 metres	-
256.	Williams Drive, north west & south east, From a point 3 metres north east of the party wall of the rear of Nos.16 and 17, south west for a distance of 13 metres	-





### Schedule 8

Parking places in respect of which a vehicle may be left during the permitted hours if it displays a valid residents' permit.

No. of parking place	Designated parking place	Special manner of standing
1.	2.	3.
No items.		

**SCHEDULE 9**  
**Streets or parts of streets for the purpose of the definition of “business”**

Angelfield

Albert Road

Albion Road

Bell Road except:

Flats 1 - 8 Maple Leaf Court, 62 Bell Road, Hounslow, TW3 3PB

42A, B, C, Bell Road, Hounslow, TW3 3PB

Flats 1 - 10 Bell Grove Mansions, Bell Road

Flats 1 - 18 Denestock House, 69/71 Bell Road

Bristow Road

Cambria Close

Chapel Road

Clarence Terrace

Cromwell Street

Cross Lances Road except:

Flats 1 - 7, 31 Cross Lances Road, Hounslow, TW3 2AD

Depot Road

Derby Road

Douglas Road except:

Flat 1 - 32 Craneshaw House, 8 Douglas Road, Hounslow, TW3 1DA

Fairfields Road

Glenwood Road

Gordon Road

Grove Road except:

Hounslow Social Club & Flats 1 - 24, 60 Grove Road, Hounslow, TW3 3FX

Hanworth Road except:

Flats 1 - 19 Rapur Court, 52-60 Hanworth Road, Hounslow, TW3 1UF

Flats 1 - 5, 73 Hanworth Road, TW3 1TT

Units 1 & 2, 73 Hanworth Road, Hounslow, TW3 1TT

Flats 1 - 46 Hamilton Court, 147 Hanworth Road, Hounslow, TW3 3TN

Flat 1 - 6, 63a Hanworth Road, Hounslow, TW3 1TT

Hanworth Terrace

Heath Road except:

Flats 1 - 23 Candle Court, Heath Road, TW3 2NB

Nos 41A - 41D Heath Road, Hounslow, TW3 2NJ

Hibernia Road

**High Street except:**

Flats 1 - 8, 1A High Street, Hounslow, TW3 1RH

Flats 1 - 10, 101 - 105 High Street, Hounslow, TW3 1QT

Flats 1 - 6, 171 - 173 High Street, Hounslow, TW3 1QL

Flats 1 - 3, 215 High Street, Hounslow, TW3 1DH

Nos 215A & 215B High Street, Hounslow, TW3 1DH

259A & 259B High Street, Hounslow, TW3 1EA

261A High Street, Hounslow, TW3 1EF

Flats 1-3, 295 High Street, Hounslow, TW3 1EF

Flats 201 - 222 Madison Heights, High Street, Hounslow, TW3 1AU

Holly Road except:

Nos 1 - 11 Azure Place, Holly Road, Hounslow, TW3 1AE

Inwood Avenue

Inwood Road except:

Flats 1 - 4, Able House, 117A Inwood Road, Hounslow, TW3 1XJ  
 Unit 1 Able House, 117A Inwood Road, Hounslow, TW3 1XJ  
 Walter House, 117B Inwood Road, Hounslow, TW3 1XJ  
 Lithgo House, 117C Inwood Road, Hounslow, TW3 1XJ  
 Flats 1-4 Heathcroft, Inwood Road, Hounslow, TW3 1XH  
 Ivy Road except:  
     Nos 43, 45, 47, & 49 Ivy Road, Hounslow, TW3 2DH  
     Flats 1 - 9, 45 Ivy Road, Hounslow, TW3 2NG  
 James Street  
 Layton Road except:  
     Flats 1 & 2, 13 Layton Road, Hounslow, TW3 1YJ  
 Linden Avenue  
 Livingstone Road  
 London Road  
 Mauvine Gardens  
 Nicholes Road  
 Pears Road except:  
     Nos 105, 107, & 109 Pears Road, Hounslow, TW3 1SL  
     Flats 1 - 15, New Oxford Court, 100 Pears Road, Hounslow, TW3 1AT  
     Flats 1 - 35, Gerrard Court, 102 Pears Road, Hounslow, TW3 1AW  
 Perkin Close  
 Pownall Gardens  
 Pownall Road except:  
     Nos 15, 15A, 17, 17A Pownall Road, Hounslow, TW3 1YN  
 School Road except:  
     Flats 1 - 17 Tankerville Court, School Road, Hounslow, TW3 1QJ  
**Staines Road except:**  
     Flats 1 - 9, 10 Staines Road, Hounslow, TW3 3JS  
     Unit 1 & 2, 10 Staines Road, Hounslow, TW3 3JS  
     10 Staines Road, Hounslow, Hounslow, TW3 3JS  
     Flats 1-38 Habito Apartments, 32 Staines Road, Hounslow, TW3 3LZ  
     Habito Commercial, 30 Staines Road, Hounslow, TW3 3LZ  
     Flat 1 - 31 (cons) Middlesex Court, 83 - 93 Staines Road, Hounslow, TW3 3FU  
     Flats 1 - 50 Trinity Square, 23 - 59 Staines Road, Hounslow, TW3 3FY  
     Flats 51 - 100 Trinity Square, 23 - 59 Staines Road, Hounslow, TW3 3GD  
     Flats 101 - 149 Trinity Square, 23 - 59 Staines Road, Hounslow, TW3 3GE  
     Flats 150 - 196 Trinity Square, 23 - 59 Staines Road, Hounslow, TW3 3GF  
     Flats 197 - 232 Trinity Square, 23 - 59 Staines Road, Hounslow, TW3 3GG  
 Stanley Road  
 Station Road  
 St Stephens Road  
 Temple Road  
 Upton Road except:  
     Flats 1-8, Rhodes Court, 2A Upton Road, Hounslow, TW3 3HP  
 Vine Place  
 Wareham Close  
 Whitton Road except:  
     Flats 1 - 4, 53A Whitton Road, Hounslow, TW3 2DB  
     Nos 82a & 82b Whitton Road, Hounslow, TW3 2DD  
     Flats 1 - 5, 82c Whitton Road, Hounslow, TW3 2DD  
 Williams Drive



**Schedule 10**  
**Streets or parts of streets for the purpose of the definition of “resident”**

Angelfield

Albert Road

Albion Road

Bell Road except:

Flats 1 - 8 Maple Leaf Court, 62 Bell Road, Hounslow, TW3 3PB

42A, B, C, Bell Road, Hounslow, TW3 3PB

Flats 1 - 10 Bell Grove Mansions, Bell Road

Flats 1 - 18 Denestock House, 69/71 Bell Road

Bristow Road

Cambria Close

Chapel Road

Clarence Terrace

Cromwell Street

Cross Lances Road except:

Flats 1 - 7, 31 Cross Lances Road, Hounslow, TW3 2AD

Depot Road

Derby Road

Douglas Road except:

Flat 1 - 32 Craneshaw House, 8 Douglas Road, Hounslow, TW3 1DA

Fairfields Road

Glenwood Road

Gordon Road

Grove Road except:

Hounslow Social Club & Flats 1 - 24, 60 Grove Road, Hounslow, TW3 3FX

Hanworth Road except:

Flats 1 - 19 Rapur Court, 52-60 Hanworth Road, Hounslow, TW3 1UF

Flats 1 - 5, 73 Hanworth Road, TW3 1TT

Units 1 & 2, 73 Hanworth Road, Hounslow, TW3 1TT

Flats 1 - 46 Hamilton Court, 147 Hanworth Road, Hounslow, TW3 3TN

Flat 1 - 6, 63a Hanworth Road, Hounslow, TW3 1TT

Hanworth Terrace

Heath Road except:

Flats 1 - 23 Candle Court, Heath Road, TW3 2NB

Nos 41A - 41D Heath Road, Hounslow, TW3 2NJ

Hibernia Road

High Street except:

Flats 1 - 8, 1A High Street, Hounslow, TW3 1RH

Flats 1 - 10, 101 - 105 High Street, Hounslow, TW3 1QT

Flats 1 - 6, 171 - 173 High Street, Hounslow, TW3 1QL

Flats 1 - 3, 215 High Street, Hounslow, TW3 1DH

Nos 215A & 215B High Street, Hounslow, TW3 1DH

259A & 259B High Street, Hounslow, TW3 1EA

261A High Street, Hounslow, TW3 1EF

Flats 1-3, 295 High Street, Hounslow, TW3 1EF

Flats 201 - 222 Madison Heights, High Street, Hounslow, TW3 1AU

Holly Road except:

Nos 1 - 11 Azure Place, Holly Road, Hounslow, TW3 1AE

Inwood Avenue

Inwood Road except:

Flats 1 - 4, Able House, 117A Inwood Road, Hounslow, TW3 1XJ  
 Unit 1 Able House, 117A Inwood Road, Hounslow, TW3 1XJ  
 Walter House, 117B Inwood Road, Hounslow, TW3 1XJ  
 Lithgo House, 117C Inwood Road, Hounslow, TW3 1XJ  
 Flats 1-4 Heathcroft, Inwood Road, Hounslow, TW3 1XH  
 Ivy Road except:  
     Nos 43, 45, 47, & 49 Ivy Road, Hounslow, TW3 2DH  
     Flats 1 - 9, 45 Ivy Road, Hounslow, TW3 2NG  
 James Street  
 Layton Road except:  
     Flats 1 & 2, 13 Layton Road, Hounslow, TW3 1YJ  
 Linden Avenue  
 Livingstone Road  
 London Road  
 Mauvine Gardens  
 Nicholes Road  
 Pears Road except:  
     Nos 105, 107, & 109 Pears Road, Hounslow, TW3 1SL  
     Flats 1 - 15, New Oxford Court, 100 Pears Road, Hounslow, TW3 1AT  
     Flats 1 - 35, Gerrard Court, 102 Pears Road, Hounslow, TW3 1AW  
 Perkin Close  
 Pownall Gardens  
 Pownall Road except:  
     Nos 15, 15A, 17, 17A Pownall Road, Hounslow, TW3 1YN  
 School Road except:  
     Flats 1 - 17 Tankerville Court, School Road, Hounslow, TW3 1QJ  
 Staines Road except:  
     Flats 1 - 9, 10 Staines Road, Hounslow, TW3 3JS  
     Unit 1 & 2, 10 Staines Road, Hounslow, TW3 3JS  
     10 Staines Road, Hounslow, Hounslow, TW3 3JS  
     Flats 1-38 Habito Apartments, 32 Staines Road, Hounslow, TW3 3LZ  
     Habito Commercial, 30 Staines Road, Hounslow, TW3 3LZ  
     Flat 1 - 31 (cons) Middlesex Court, 83 - 93 Staines Road, Hounslow, TW3 3FU  
     Flats 1 - 50 Trinity Square, 23 - 59 Staines Road, Hounslow, TW3 3FY  
     Flats 51 - 100 Trinity Square, 23 - 59 Staines Road, Hounslow, TW3 3GD  
     Flats 101 - 149 Trinity Square, 23 - 59 Staines Road, Hounslow, TW3 3GE  
     Flats 150 - 196 Trinity Square, 23 - 59 Staines Road, Hounslow, TW3 3GF  
     Flats 197 - 232 Trinity Square, 23 - 59 Staines Road, Hounslow, TW3 3GG  
 Stanley Road  
 Station Road  
 St Stephens Road  
 Temple Road  
 Upton Road except:  
     Flats 1-8, Rhodes Court, 2A Upton Road, Hounslow, TW3 3HP  
 Vine Place  
 Wareham Close  
 Whitton Road except:  
     Flats 1 - 4, 53A Whitton Road, Hounslow, TW3 2DB  
     Nos 82a & 82b Whitton Road, Hounslow, TW3 2DD  
     Flats 1 - 5, 82c Whitton Road, Hounslow, TW3 2DD  
 Williams Drive

**Schedule 11**  
**On-Street Pay & Display Parking Charges**

<b>Period</b>	<b>Charges for zero emission vehicle*</b>	<b>Charges for low emission vehicle*</b>	<b>Charges for all other vehicles</b>
Up to 30 minutes	£0.80	£1.20	£1.60
Up to 1 hour	£1.60	£2.40	£3.20
Up to 1½ hours	£2.40	£3.60	£4.80
Up to 2 hours	£3.20	£4.80	£6.40
Up to 2½ hours	£4.00	£6.00	£8.00
Up to 3 hours	£4.80	£7.20	£9.60
Up to 3½ hours	£5.60	£8.40	£11.20
Up to 4 hours	£6.40	£9.60	£12.80
Up to 4½ hours	£7.20	£10.80	£14.40
Up to 5 hours	£8.00	£12.00	£16.00

\*reduced charges for zero or low emission vehicles are only available if making payment of the charge through the telephone payment parking system.

**Schedule 12**  
**Business Permit Charges**

	<b>12-month permit for low emission goods/passenger vehicle</b>	<b>12-month permit for all other vehicles</b>
<b>Goods vehicle</b>	£350.00	£650.00
<b>Passenger vehicle</b>	£600.00	£900.00



**Schedule 13  
Resident Permit Charges**

1.	2. First residents' permit per household	3. Second residents' permit per household	4. Third residents' permit per household	5. Fourth residents' permit per household	6. Fifth and subsequent residents' permits per household
12 month permit for a low emission vehicle.	£0	£0	£0	£0	£0
12 month permit for a low emission vehicle which is also a diesel vehicle.	£50	£50	£50	£50	£50
12 month permit for all other diesel vehicles	£130	£210	£290	£370	£450
12-month permit for all other vehicles	£80	£160	£240	£320	£400

**Schedule 14  
Residents' Visitors Parking Card Charges**

	Each card
<b>Residents' visitors parking card</b>	£22.50

---

**EXPLANATORY NOTE**

(This note is not part of the Order, but is intended to indicate its general purport)

This Order designates parking places in certain lengths of street in the vicinity of Hounslow town centre (south) in the London Borough of Hounslow at which vehicles displaying a valid Pay & Display ticket, a valid residents permit, a valid residents visitors parking card or a valid business permit issued by the Council of the London Borough of Hounslow may be left in designated areas.

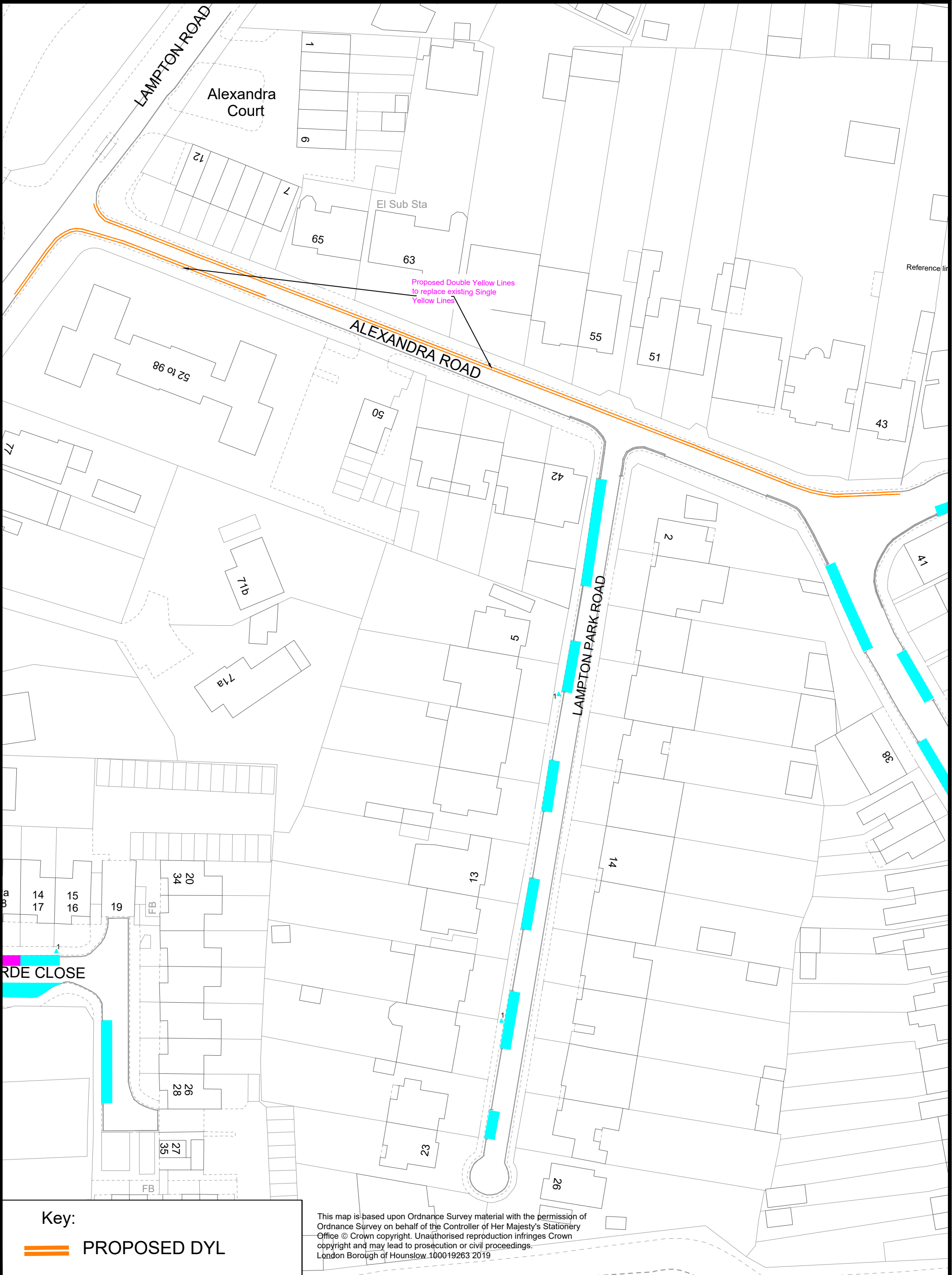
## Statement of Reasons

In response to complaints and a petition submitted from residents regarding lack of parking spaces and changes to the operational hours in the Hounslow Town Centre North and South Controlled Parking Zones (CPZs), the Council undertook a consultation with residents and businesses to gauge the level of support for a change of operational hours.

The consultation showed a poor level of response and opposition for operational hours to be extended or changed from respondents in majority of roads. As a result of this, the Council is proposing changes to the Hounslow Town Centre North and South CPZs to create more parking spaces and to introduce no waiting and no waiting at any time restrictions where safety and congestion has been an ongoing concern.

The intention of the proposals is to remove indiscriminate parking in the Hounslow Town Centre North and South CPZs, and to provide additional parking places for residents, businesses and the users of local businesses.

The formalising of the separation of the Hounslow Town Centre CPZ into two smaller CPZs, as currently signed, will enable the zones to be better managed and prevent residents commuting between zones to seek free parking near their places of work.



Key:

PROPOSED DYL

EXISTING RESIDENT PARKING BAYS

EXISTING SYL

EXISTING DYL

This map is based upon Ordnance Survey material with the permission of Ordnance Survey on behalf of the Controller of Her Majesty's Stationery Office © Crown copyright. Unauthorised reproduction infringes Crown copyright and may lead to prosecution or civil proceedings.  
London Borough of Hounslow 100019263 2019

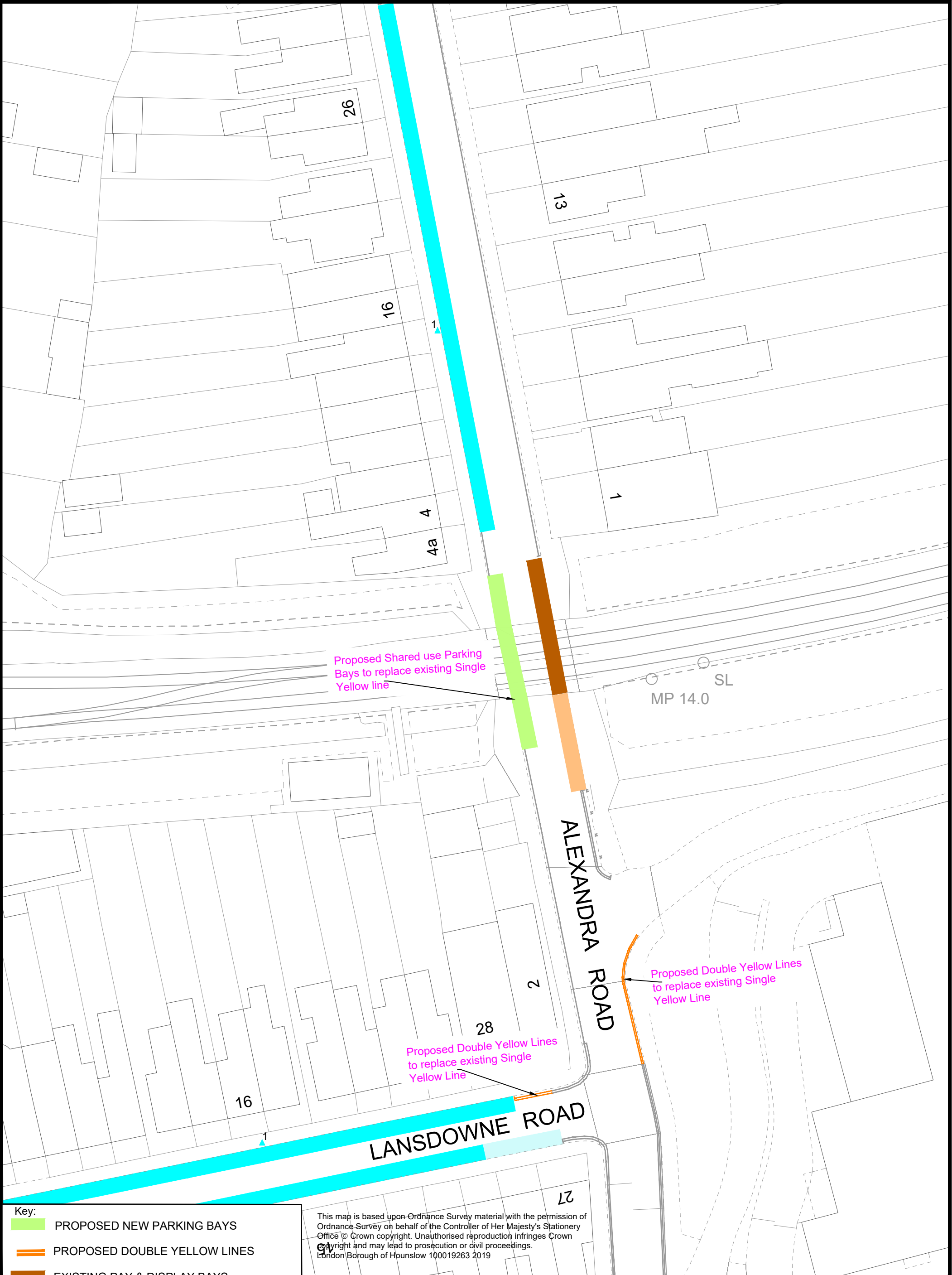
Drawing Status					Project	
PROPOSED					HOUNSLOW TOWN CENTRE NORTH CONTROLLED PARKING ZONE	
Drawn SG	Approved AS	Date: JAN 21	Scale NTS	Size A3	Drawing Title	
Drg No 1		Rev -			PROPOSED DOUBLE YELLOW LINES ALEXANDRA ROAD 1	

Jefferson Nwokeoma  
Assistant Director Transport, Parking & Environmental Strategy  
Hounslow House  
Hounslow, TW3 3EB

Client

London Borough of Hounslow

C:\USERS\S-TP-LG-KH-L\ONEDRIVE - LONDON BOROUGH OF HOUNSLOW\PERSON-L FOLDER\HTC\_NORTH\_1B-CKUP.DWG



Key:

PROPOSED NEW PARKING BAYS

PROPOSED DOUBLE YELLOW LINES

EXISTING PAY & DISPLAY BAYS



EXISTING ELECTRIC BAYS

EXISTING RESIDENT PARKING BAYS

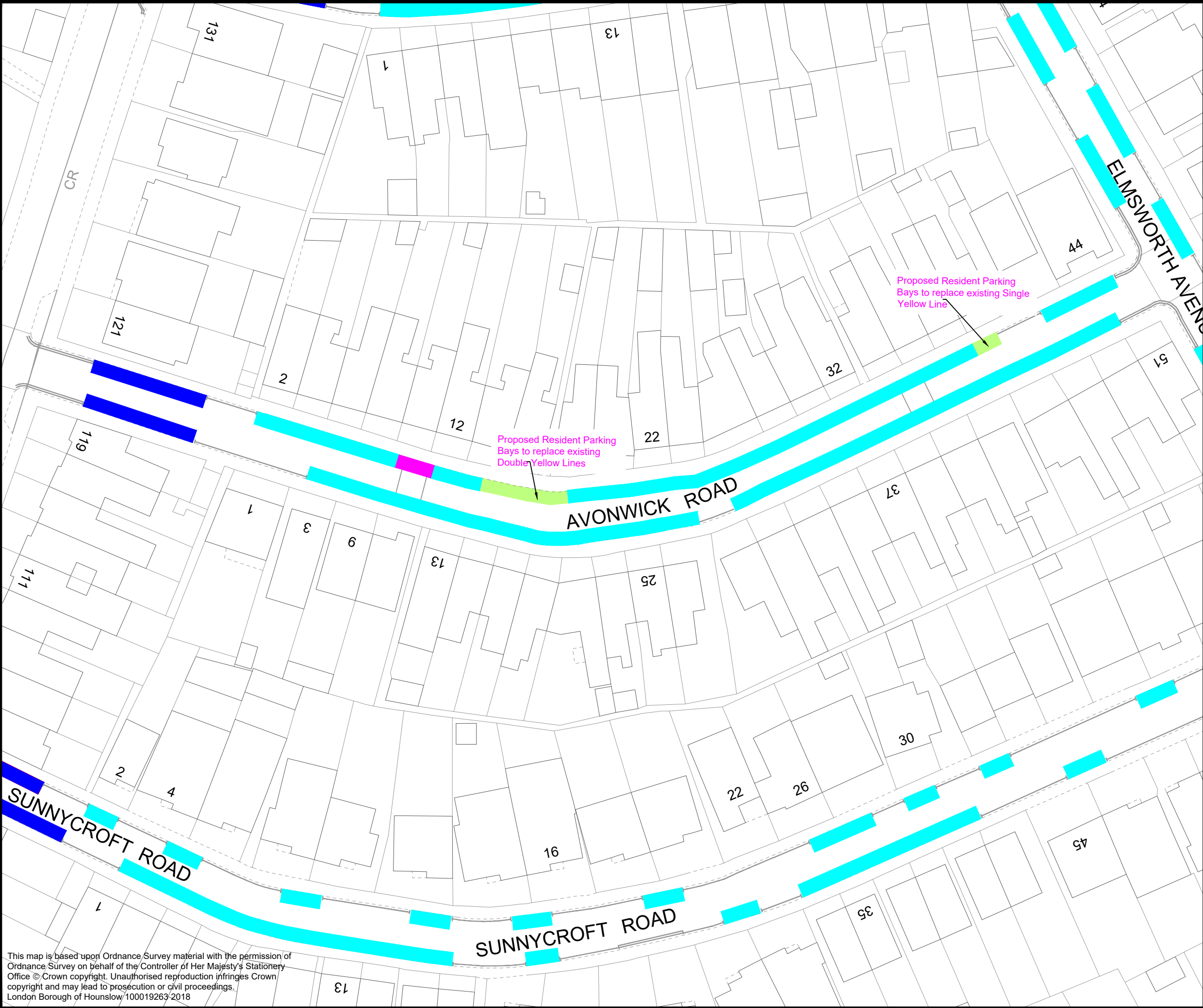
EXISTING SINGLE YELLOW LINES

EXISTING DOUBLE YELLOW LINES

This map is based upon Ordnance Survey material with the permission of Ordnance Survey on behalf of the Controller of Her Majesty's Stationery Office © Crown copyright. Unauthorised reproduction infringes Crown copyright and may lead to prosecution or civil proceedings.  
London Borough of Hounslow 100019263 2019

Drawing Status					Project		Jefferson Nwokeoma Assistant Director Transport, Parking & Environmental Strategy Hounslow House Hounslow, TW3 3EB	
PROPOSED					HOUNSLOW TOWN CENTRE NORTH CONTROLLED PARKING ZONE			
Drawn SG	Approved AS	Date: JAN 21	Scale NTS	Size A3	Drawing Title		Client	
Drg No 2		Rev -		PROPOSED DOUBLE YELLOW LINES AND PARKING BAYS ALEXANDRA ROAD 2		 <b>London Borough of Hounslow</b>		

C:\USERS\S-TP-LG-KH-L\ONEDRIVE - LONDON BOROUGH OF HOUNSLOW\PERSON-L FOLDER\HTC\_NORTH\_1B-CKUP.DWG



- Key:
- NEW PARKING BAYS OR EXTENSION TO EXISTING
  - EXISTING RESIDENT PARKING BAYS
  - EXISTING SHARED USE BAYS
  - EXISTING DISABLED BAYS
  - EXISTING SINGLE YELLOW LINES
  - EXISTING DOUBLE YELLOW LINES

Rev	Date	Description

Jefferson Nwokeoma  
Assistant Director Transport, Parking & Environmental Strategy  
Hounslow House  
Hounslow, TW3 3EB

Client

**London Borough of Hounslow**



Project  
HOUNSLOW TOWN CENTRE NORTH  
CONTROLLED PARKING ZONE

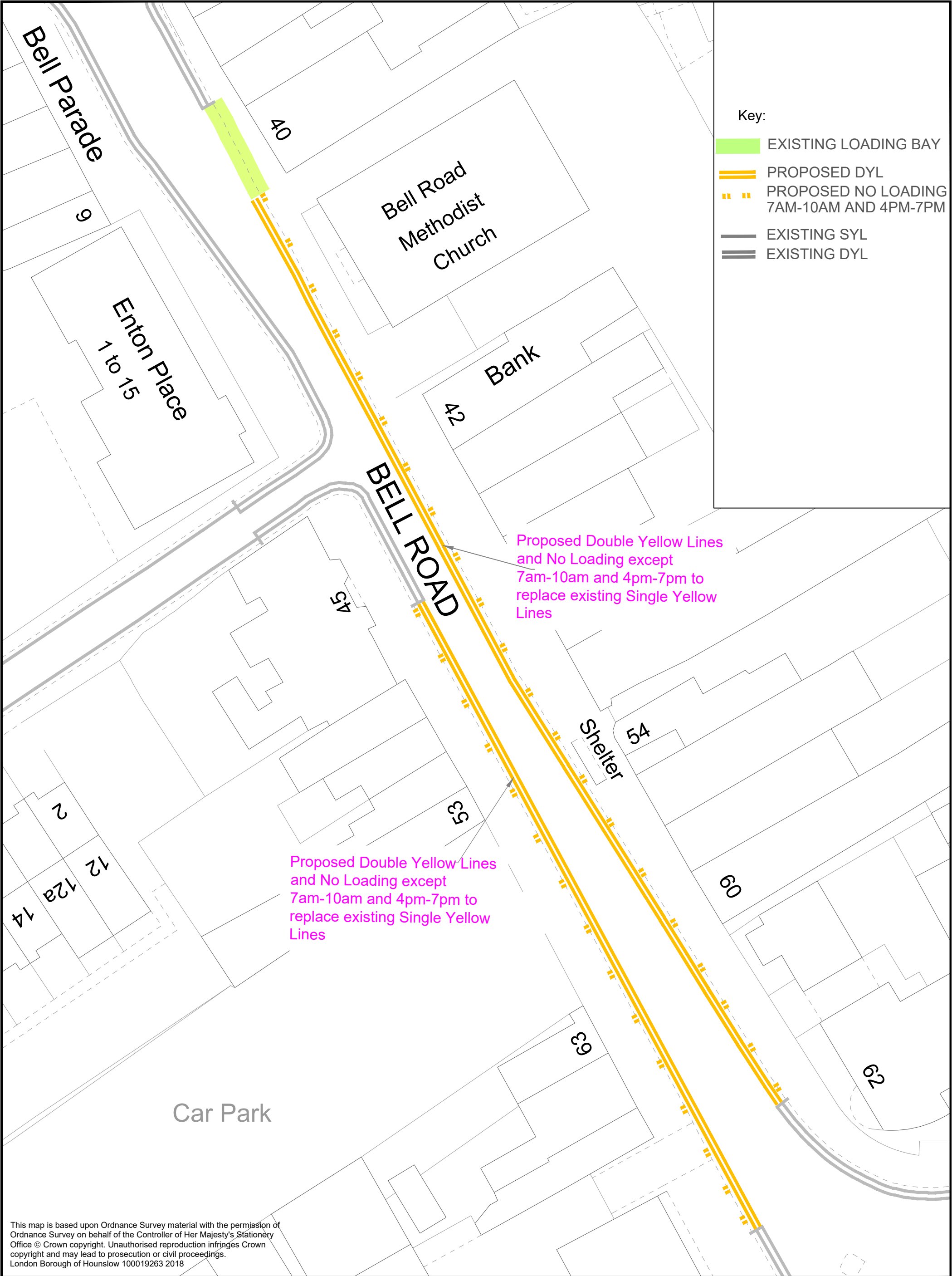
Drawing Title  
PROPOSED RESIDENT PARKING  
BAYS, AVONWICK ROAD

Drawing Status  
PROPOSED



Drawn SG	Approved AS	Date JAN 21	Scale N.T.S.	Size A3
Org No				Rev -

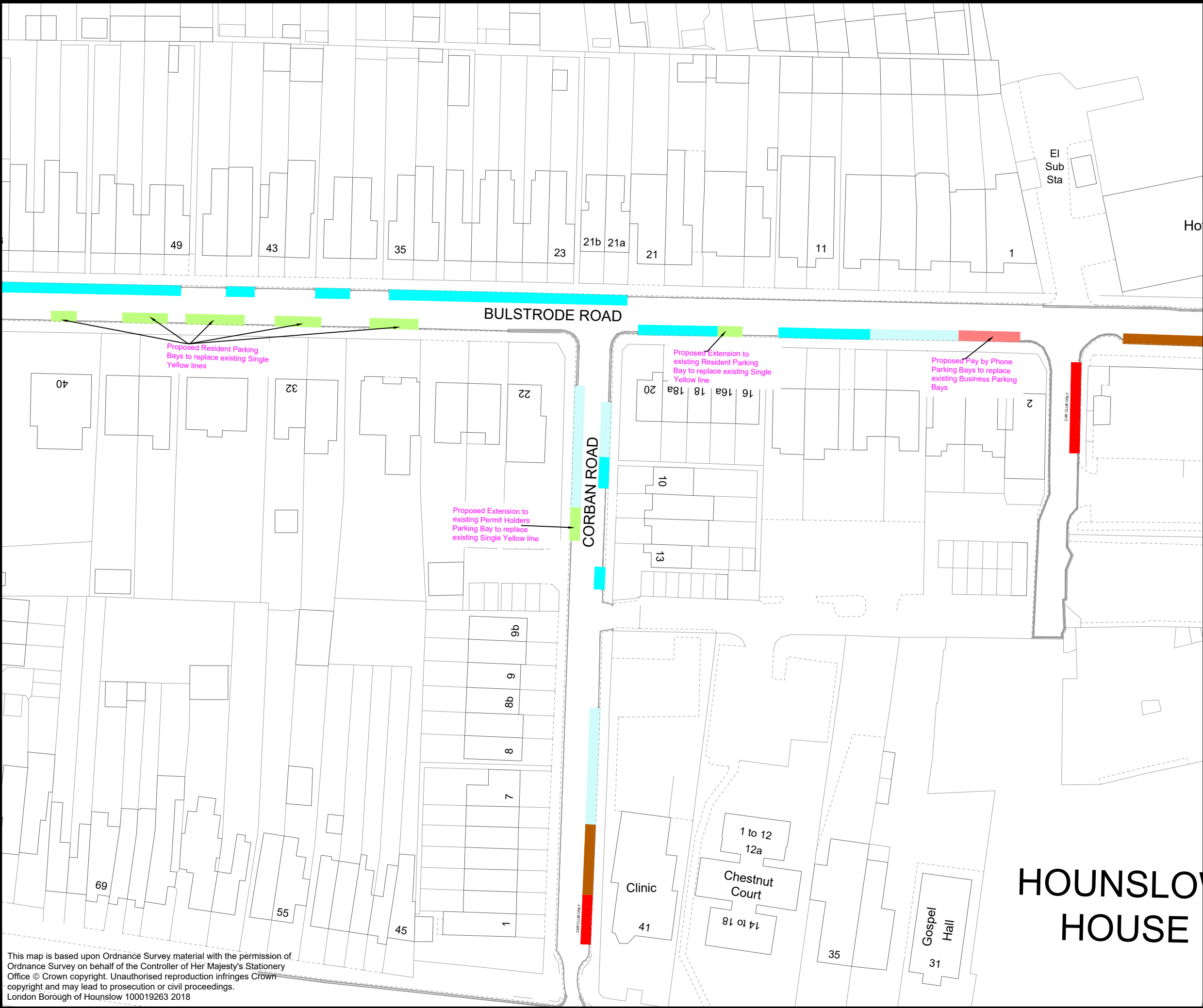
This map is based upon Ordnance Survey material with the permission of Ordnance Survey on behalf of the Controller of Her Majesty's Stationery Office © Crown copyright. Unauthorised reproduction infringes Crown copyright and may lead to prosecution or civil proceedings.  
London Borough of Hounslow/100019263/2018





This map is based upon Ordnance Survey material with the permission of Ordnance Survey on behalf of the Controller of Her Majesty's Stationery Office © Crown copyright. Unauthorised reproduction infringes Crown copyright and may lead to prosecution or civil proceedings. London Borough of Hounslow 100019263 2018

			Drawing Status  PROPOSED					Project  HOUNSLOW TOWN CENTRE SOUTH CONTROLLED PARKING ZONE		Jefferson Nwokeoma Assistant Director Transport, Parking & Environmental Strategy Hounslow House Hounslow, TW3 3EB		
			Drawn SG	Approved AS	Date: JAN 21	Scale N.T.S.	Size A3	Drawing Title  PROPOSED DOUBLE YELLOW LINES AND NO LOADING,BELL ROAD		Client   <b>London Borough of Hounslow</b>		
			Drg No									
-	-	-										
Rev	Date	Description										



Key:

NEW PARKING BAYS OR EXTENSION TO EXISTING

PROPOSED PAY & DISPLAY BAYS

EXISTING CAR CLUB BAYS

EXISTING PAY & DISPLAY BAYS

EXISTING PERMIT HOLDERS BAYS

EXISTING RESIDENT PARKING BAYS

EXISTING SINGLE YELLOW LINES

EXISTING DOUBLE YELLOW LINES

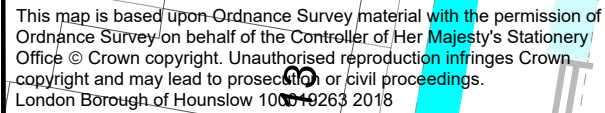
Rev	Date	Description		
Jefferson Nwokeoma Assistant Director Transport, Parking & Environmental Strategy Hounslow House Hounslow, TW3 3EB				
Client				
Project HOUNSLOW TOWN CENTRE NORTH CONTROLLED PARKING ZONE				
Drawing Title PROPOSED PARKING BAYS, BULSTRODE ROAD AND CORBAN ROAD				
Drawing Status PROPOSED				
Drawn SG	Approved AS	Date Jan 21	Scale N.T.S.	Size A3
Org No				Rev -

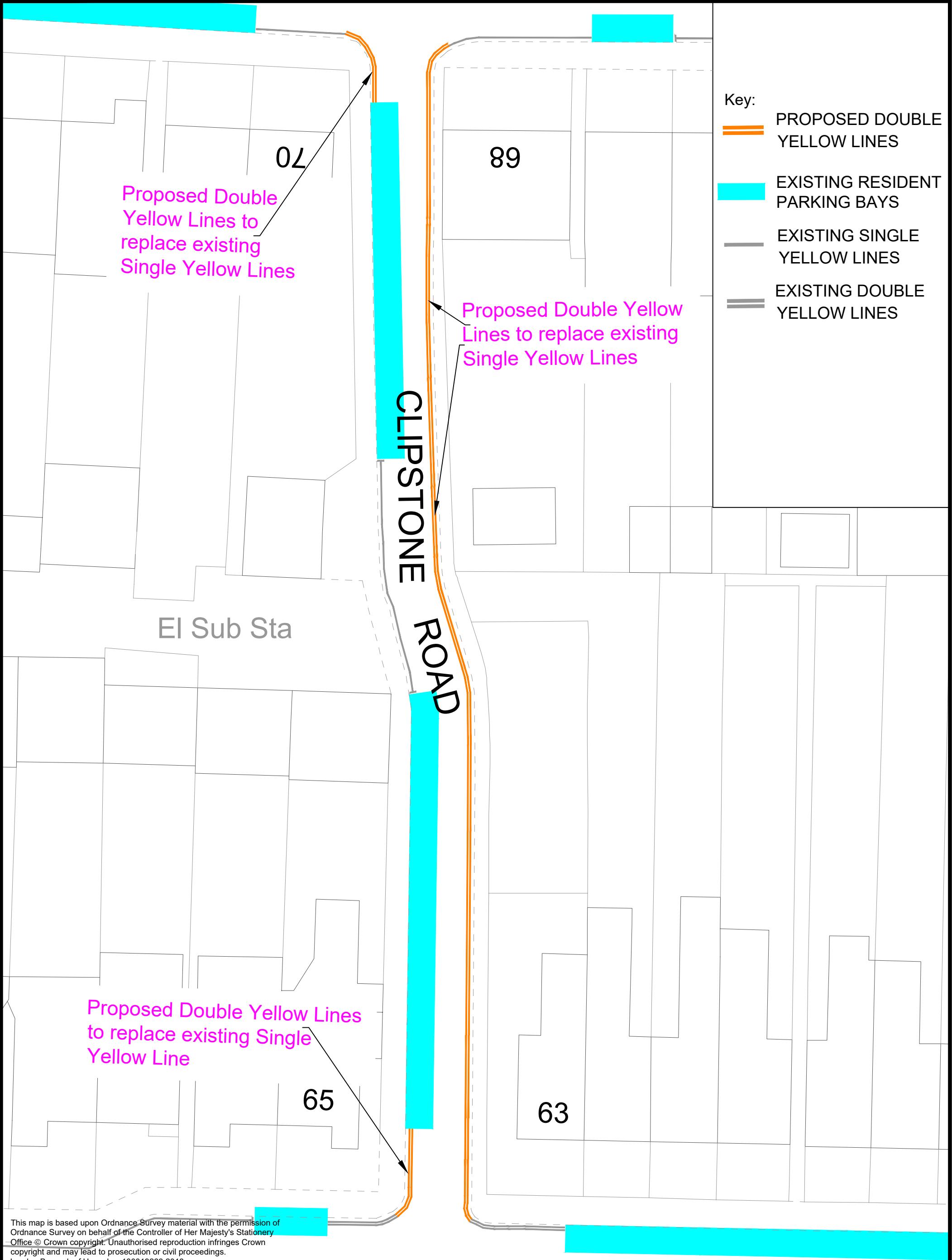
This map is based upon Ordnance Survey material with the permission of Ordnance Survey on behalf of the Controller of Her Majesty's Stationery Office © Crown copyright. Unauthorised reproduction infringes Crown copyright and may lead to prosecution or civil proceedings.  
London Borough of Hounslow 100019263 2018





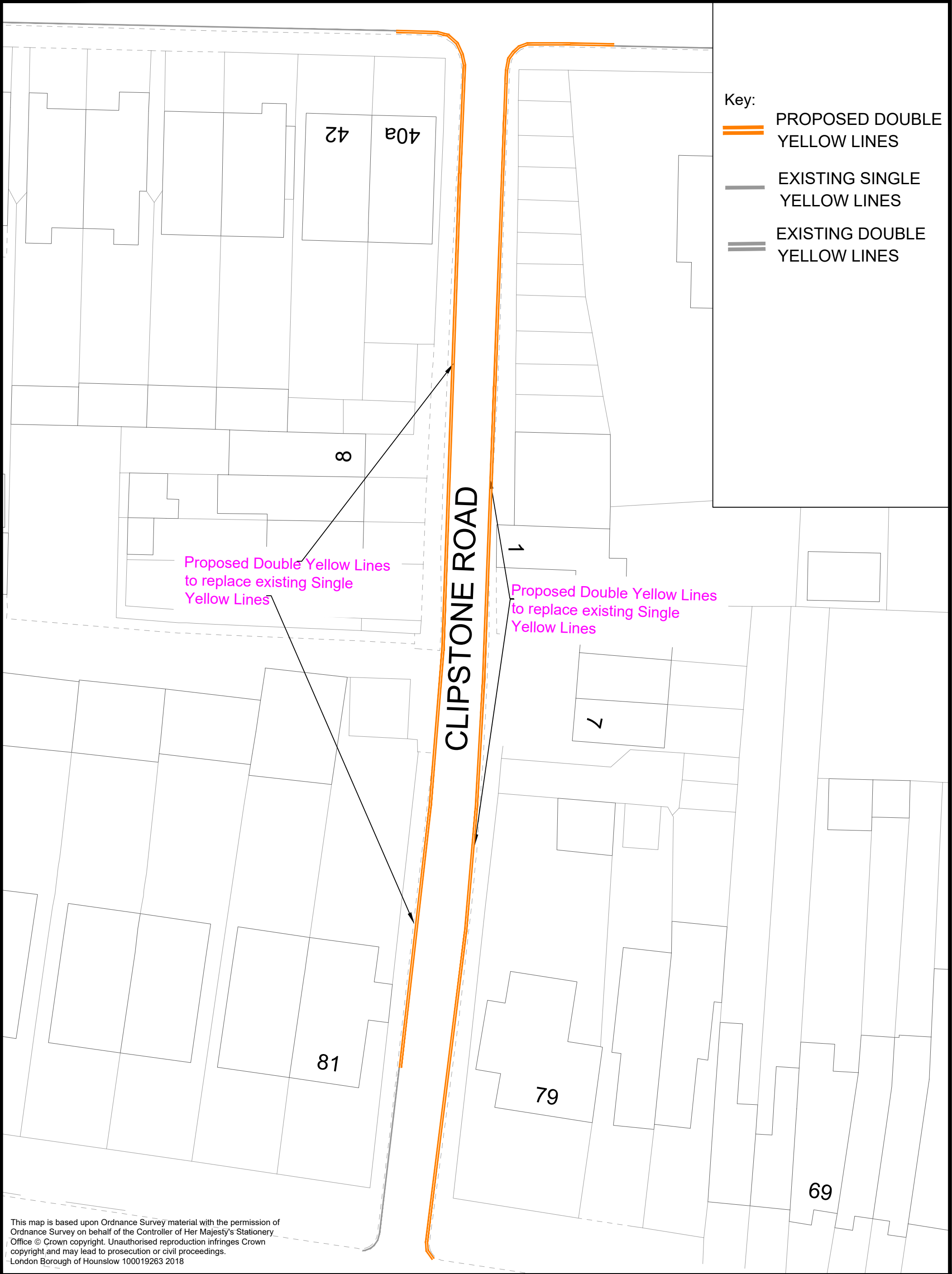










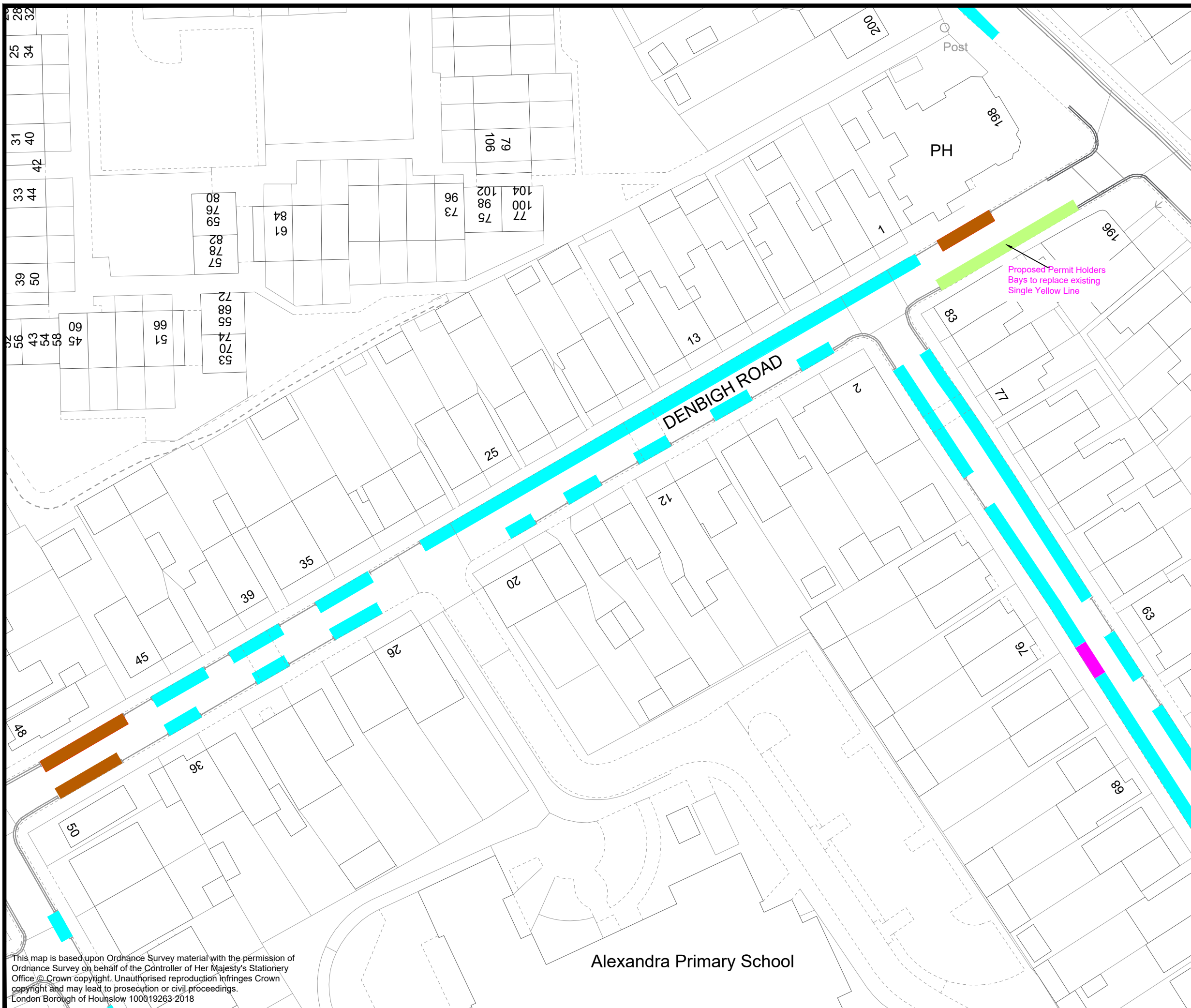
			Drawing Status  PROPOSED					Project  HOUNSLOW TOWN CENTRE NORTH CONTROLLED PARKING ZONE		Jefferson Nwokeoma Assistant Director Transport, Parking & Environmental Strategy Hounslow House Hounslow, TW3 3EB		
			Drawn SG	Approved AS	Date: JAN 21	Scale N.T.S.	Size A3	Drawing Title  PROPOSED DOUBLE YELLOW LINES CLIPSTONE ROAD 1 OF 2		Client   <b>London Borough of Hounslow</b> 		
			Drg No  1				Rev  -					
-	-	-										
Rev	Date	Description										



This map is based upon Ordnance Survey material with the permission of Ordnance Survey on behalf of the Controller of Her Majesty's Stationery Office © Crown copyright. Unauthorised reproduction infringes Crown copyright and may lead to prosecution or civil proceedings.  
London Borough of Hounslow 100019263 2018

			Drawing Status  PROPOSED					Project  HOUNSLOW TOWN CENTRE NORTH CONTROLLED PARKING ZONE		Jefferson Nwokeoma Assistant Director Transport, Parking & Environmental Strategy Hounslow House Hounslow, TW3 3EB	
			Drawn SG	Approved AS	Date: JAN 21	Scale N.T.S.	Size A3	Drawing Title  PROPOSED DOUBLE YELLOW LINES CLIPSTONE ROAD 2 OF 2		Client   <b>London Borough of Hounslow</b> 	
			Drg No  2				Rev  -				
-	-	-									
Rev	Date	Description									





Key:

NEW PARKING BAYS  
OR EXTENSION TO  
EXISTING

## EXISTING RESIDENT PARKING BAYS

## EXISTING PAY & DISPLAY BAYS

## EXISTING DISABLED BAYS

EXISTING SINGLE  
YELLOW LINES

EXISTING DOUBLE  
YELLOW LINES

-	-	-
Rev	Date	Description

Jefferson Nwokeoma  
Assistant Director Transport, Parking & Environmental Strategy  
Hounslow House  
Hounslow, TW3 3EB

Client



Project

HOUNSLOW TOWN CENTRE NORTH  
CONTROLLED PARKING ZONE

Drawing Title

PROPOSED PERMIT HOLDERS  
PARKING BAYS, DENBIGH ROAD

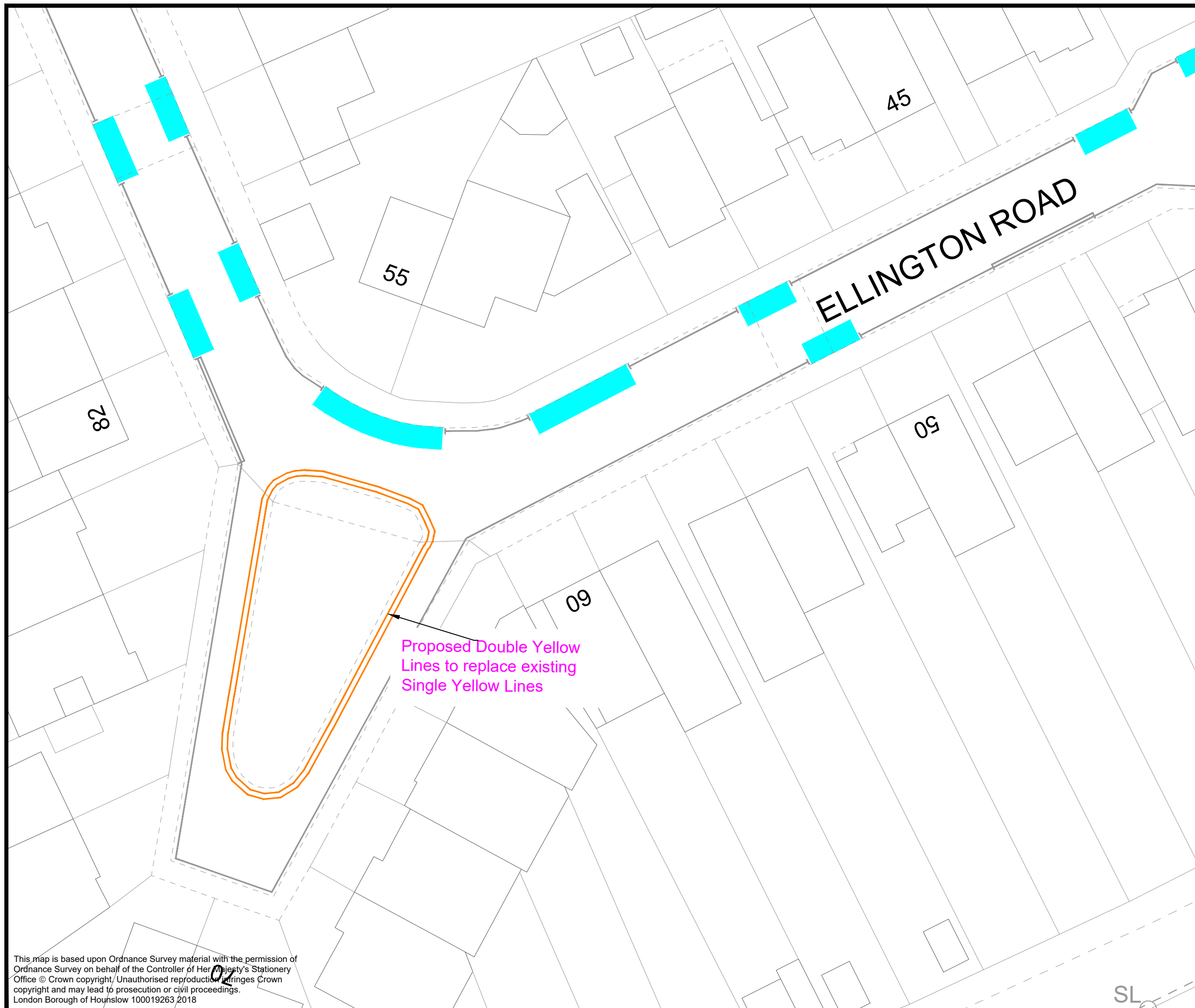
#### Drawing Status

PROPOSED


Drawn SG	Approved AS	Date JAN 21	Scale N.T.S.	Size A3
Drg No				Rev -


This map is based upon Ordnance Survey material with the permission of Ordnance Survey on behalf of the Controller of Her Majesty's Stationery Office © Crown copyright. Unauthorised reproduction infringes Crown copyright and may lead to prosecution or civil proceedings.  
London Borough of Hounslow 100019263-2018

C:\USERS\SATPAI GAKHAI\ONEDRIVE - LONDON BOROUGH OF HOUNSLOW\PERSONAL FOLDER\HTC NORTH 1\BACKUP.DWG



Key:

 PROPOSED DOUBLE YELLOW LINES

 EXISTING RESIDENT PARKING BAYS

— EXISTING SINGLE  
YELLOW LINES

EXISTING DOUBLE  
YELLOW LINES

-	-	-
Rev	Date	Description

Jefferson Nwokeoma  
Assistant Director Transport, Parking & Environmental Strategy  
Hounslow House  
Hounslow, TW3 3EB

Client	
--------	--


**London Borough  
of Hounslow**

Project	
---------	--

HOUNSLOW TOWN CENTRE NORTH  
CONTROLLED PARKING ZONE

Drawing Title

PROPOSED DOUBLE YELLOW LINES,  
ELLINGTON ROAD

Drawing Status	
1	1
2	2
3	3
4	4
5	5
6	6
7	7
8	8
9	9
10	10
11	11
12	12
13	13
14	14
15	15
16	16
17	17
18	18
19	19
20	20
21	21
22	22
23	23
24	24
25	25
26	26
27	27
28	28
29	29
30	30
31	31
32	32
33	33
34	34
35	35
36	36
37	37
38	38
39	39
40	40
41	41
42	42
43	43
44	44
45	45
46	46
47	47
48	48
49	49
50	50
51	51
52	52
53	53
54	54
55	55
56	56
57	57
58	58
59	59
60	60
61	61
62	62
63	63
64	64
65	65
66	66
67	67
68	68
69	69
70	70
71	71
72	72
73	73
74	74
75	75
76	76
77	77
78	78
79	79
80	80
81	81
82	82
83	83
84	84
85	85
86	86
87	87
88	88
89	89
90	90
91	91
92	92
93	93
94	94
95	95
96	96
97	97
98	98
99	99
100	100

PROPOSED

Drawn  
SG

Approved AS
----------------

Date JAN 21

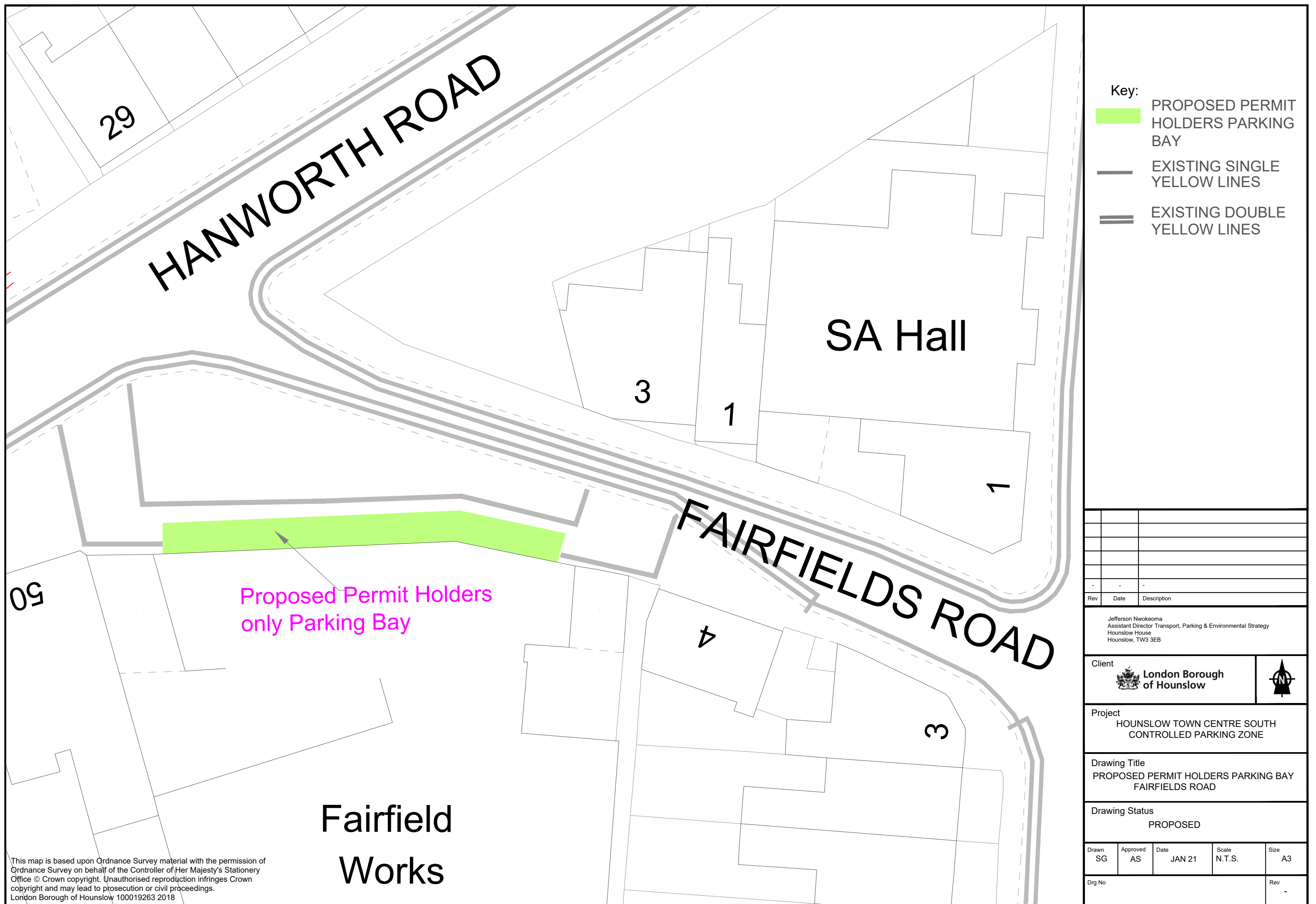
Scale
N.T.S.

Size	A3
------	----

Drg No	
--------	--

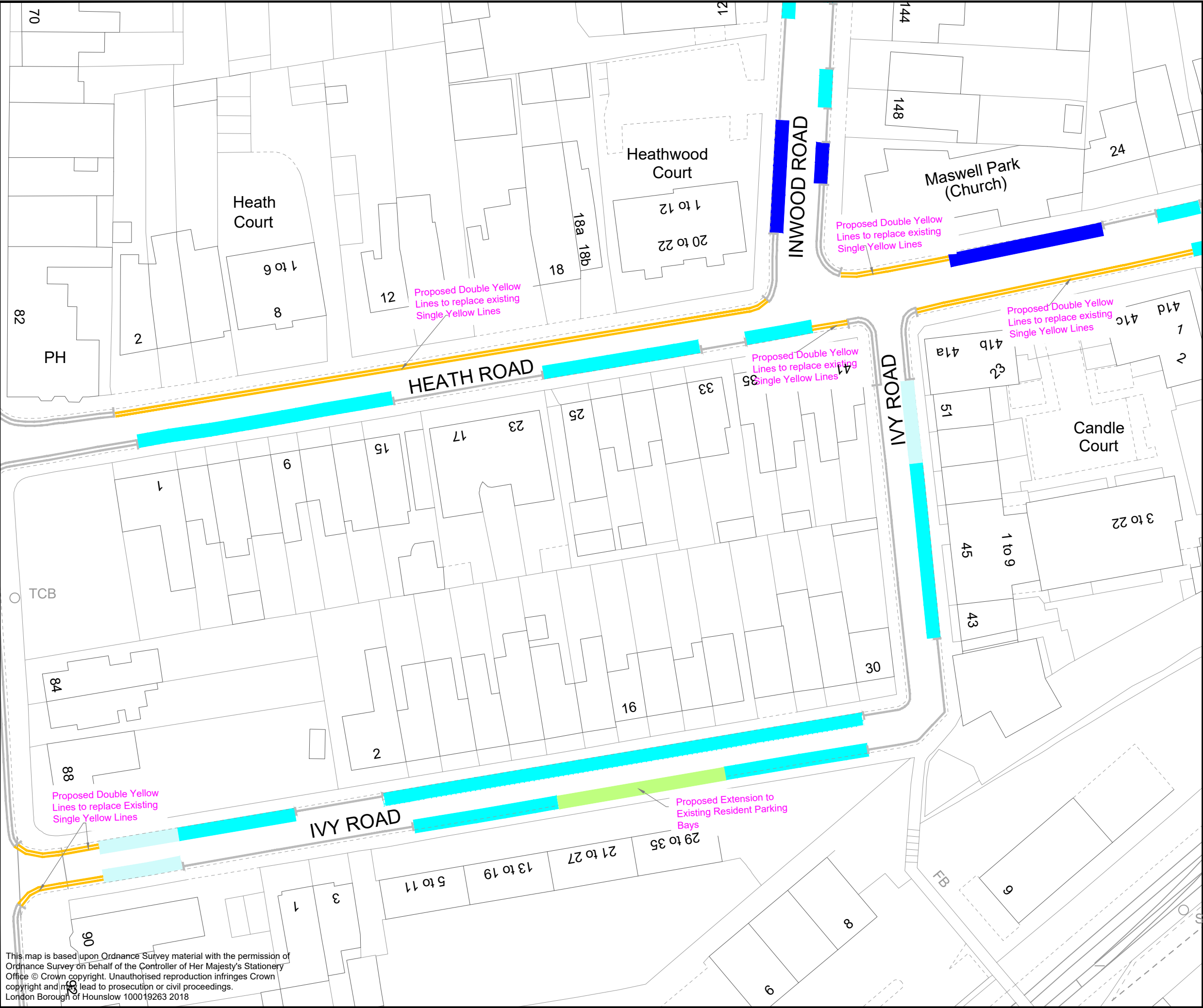
ev

This map is based upon Ordnance Survey material with the permission of Ordnance Survey on behalf of the Controller of Her Majesty's Stationery Office © Crown copyright. Unauthorised reproduction infringes Crown copyright and may lead to prosecution or civil proceedings.  
London Borough of Hounslow 100019263 2018









Key:

- PROPOSED NEW PARKING BAYS OR EXTENSION TO EXISTING
- PROPOSED DOUBLE YELLOW LINES
- EXISTING RESIDENT PARKING BAYS
- EXISTING SHARED USE PARKING BAYS
- EXISTING PERMIT HOLDERS BAYS
- EXISTING SINGLE YELLOW LINES
- EXISTING DOUBLE YELLOW LINES

Rev	Date	Description

Client

Project

HOUNSLOW TOWN CENTRE SOUTH CONTROLLED PARKING ZONE

Drawing Title

PROPOSED PARKING BAYS AND DOUBLE YELLOW LINES HEATH ROAD AND IVY ROAD

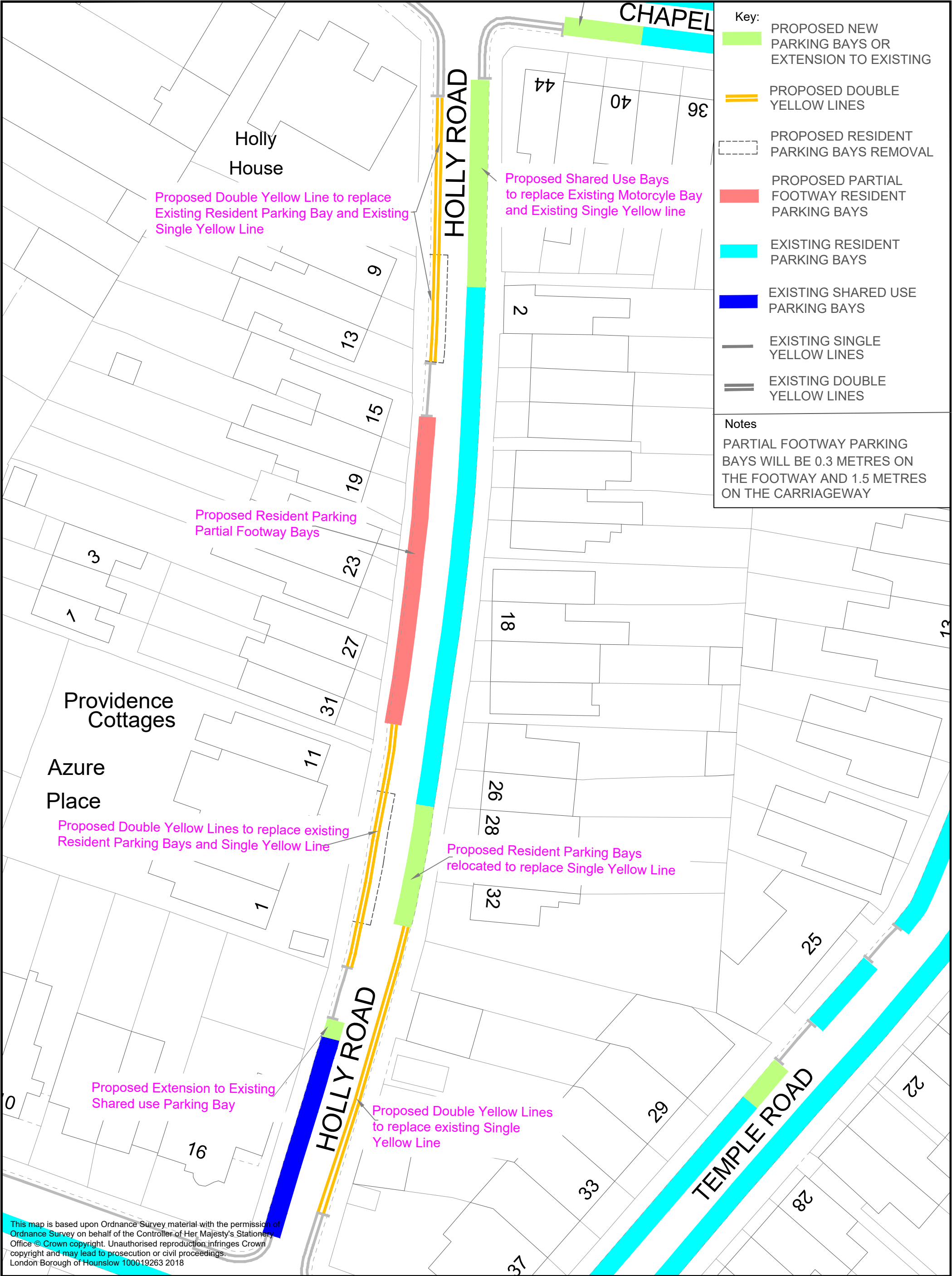
Drawing Status

PROPOSED



Drawn	Approved	Date	Scale	Size
SG	AS	JAN 21	N.T.S.	A3

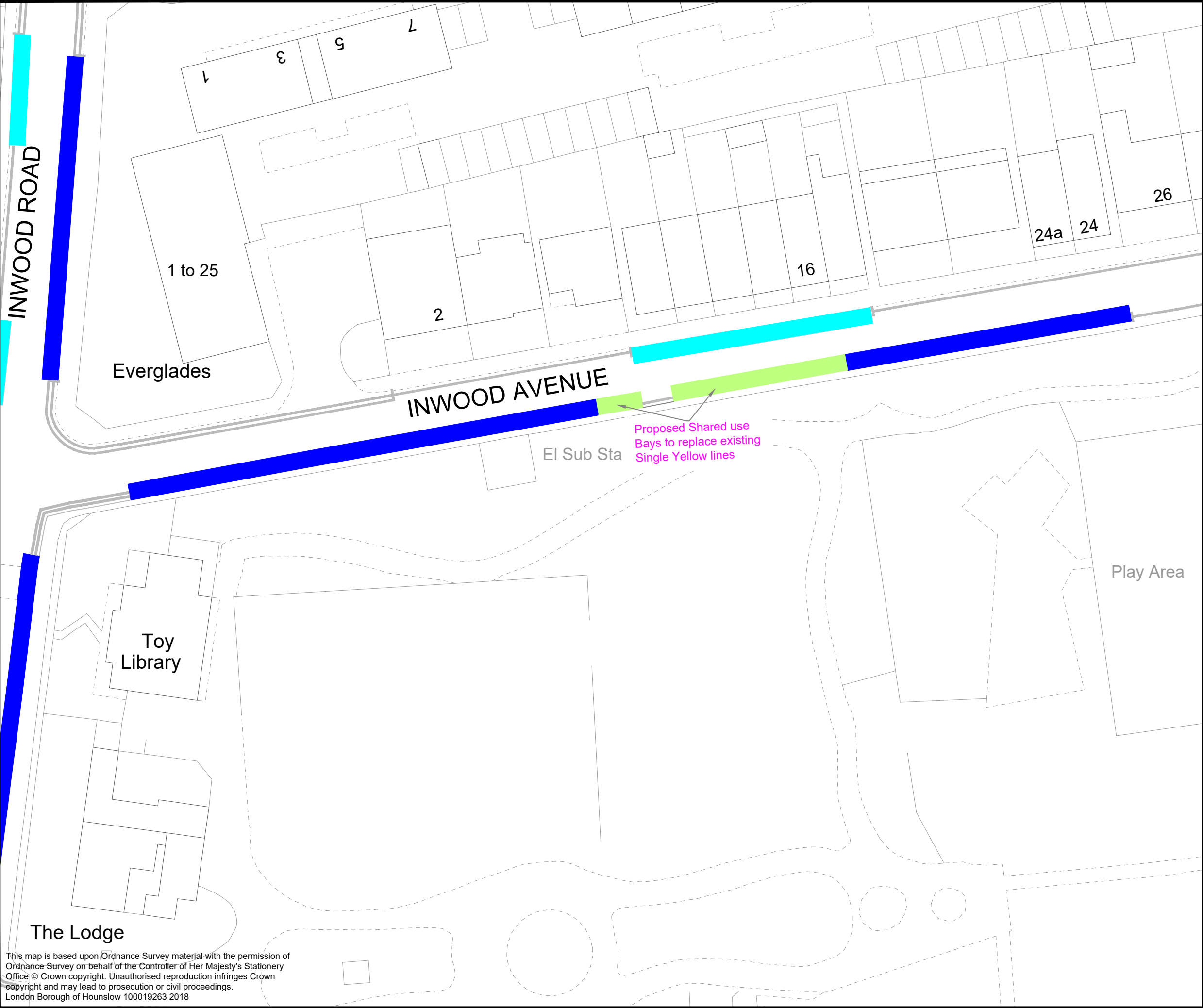
Drg No	Rev
	-

This map is based upon Ordnance Survey material with the permission of Ordnance Survey on behalf of the Controller of Her Majesty's Stationery Office © Crown copyright. Unauthorised reproduction infringes Crown copyright and may lead to prosecution or civil proceedings. London Borough of Hounslow 100019263 2018



This map is based upon Ordnance Survey material with the permission of Ordnance Survey on behalf of the Controller of Her Majesty's Stationery Office © Crown copyright. Unauthorised reproduction infringes Crown copyright and may lead to prosecution or civil proceedings. London Borough of Hounslow 100019263 2018

			Drawing Status  PROPOSED					Project HOUNSLOW TOWN CENTRE SOUTH CONTROLLED PARKING ZONE		Jefferson Nwokeoma Assistant Director Transport, Parking & Environmental Strategy Hounslow House Hounslow, TW3 3EB		
			Drawn SG	Approved AS	Date: JAN 21	Scale N.T.S.	Size A3	Drawing Title  PROPOSED CHANGES TO THE PARKING LAYOUT ON HOLLY ROAD		Client   <b>London Borough of Hounslow</b>		
			Drg No									
-	-	-										
Rev	Date	Description										





- Key:
- PROPOSED NEW PARKING BAYS OR EXTENSION TO EXISTING
  - EXISTING RESIDENT PARKING BAYS
  - EXISTING SHARED USE PARKING BAYS
  - EXISTING SINGLE YELLOW LINES
  - EXISTING DOUBLE YELLOW LINES

-	-	-
Rev	Date	Description

Jefferson Nwokeoma  
Assistant Director Transport, Parking & Environmental Strategy  
Hounslow House  
Hounslow, TW3 3EB

Client

**London Borough  
of Hounslow**



Project

HOUNSLOW TOWN CENTRE SOUTH  
CONTROLLED PARKING ZONE

Drawing Title

PROPOSED SHARED USE PARKING  
BAYS, INWOOD AVENUE

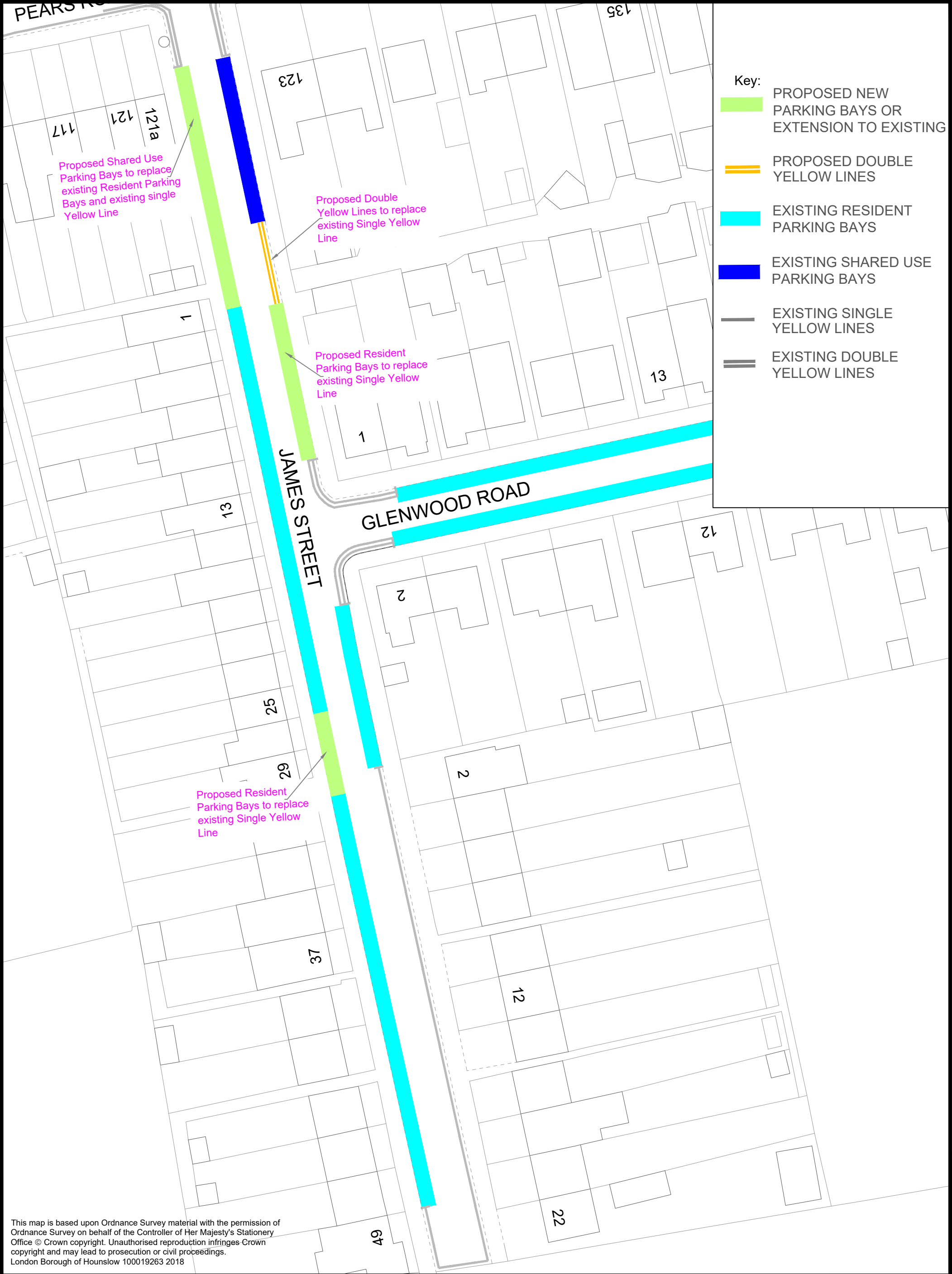
Drawing Status



PROPOSED

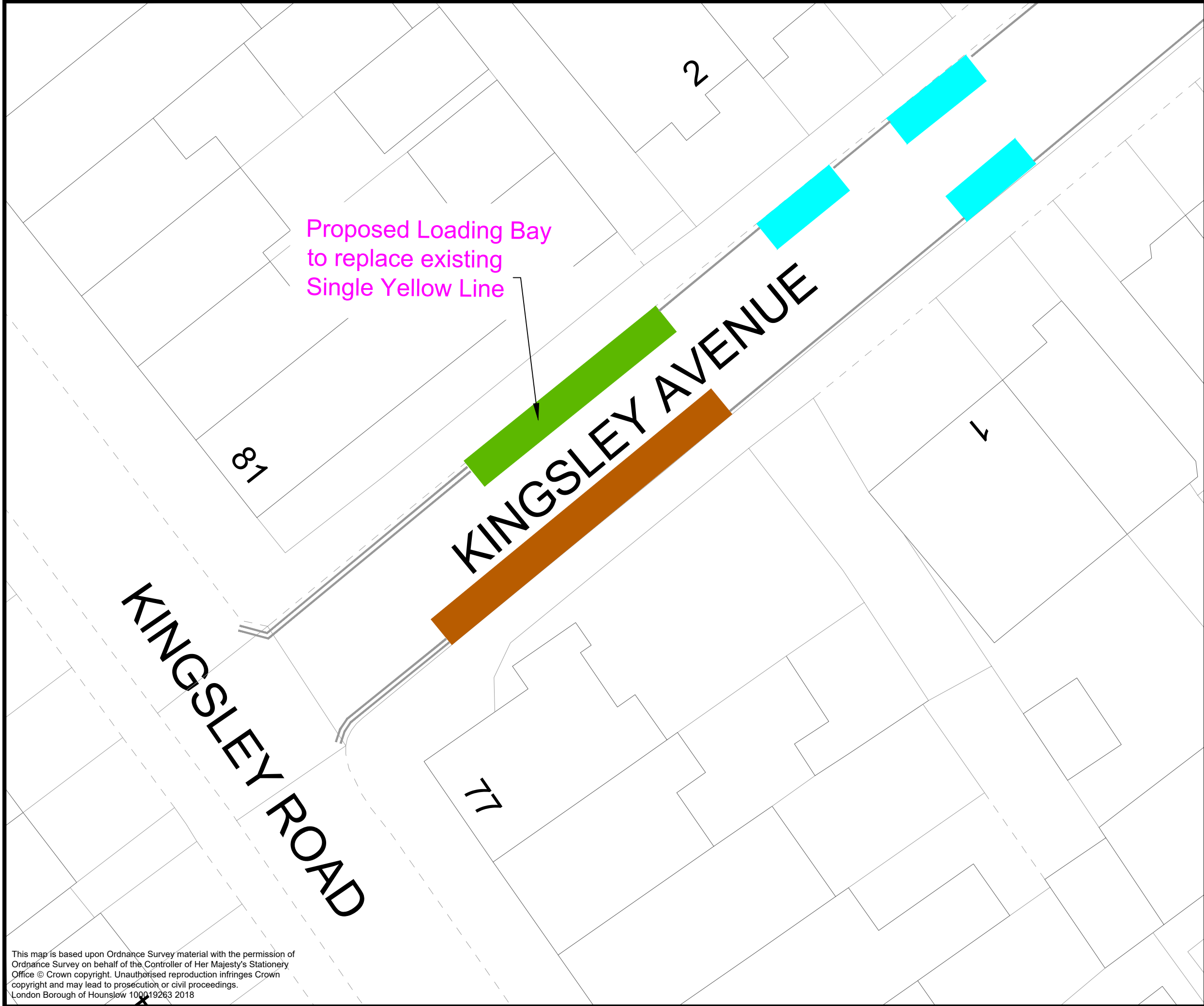
Drawn SG	Approved AS	Date JAN 21	Scale N.T.S.	Size A3
Drg No				Rev -

This map is based upon Ordnance Survey material with the permission of Ordnance Survey on behalf of the Controller of Her Majesty's Stationery Office © Crown copyright. Unauthorised reproduction infringes Crown copyright and may lead to prosecution or civil proceedings.  
London Borough of Hounslow 100019263 2018





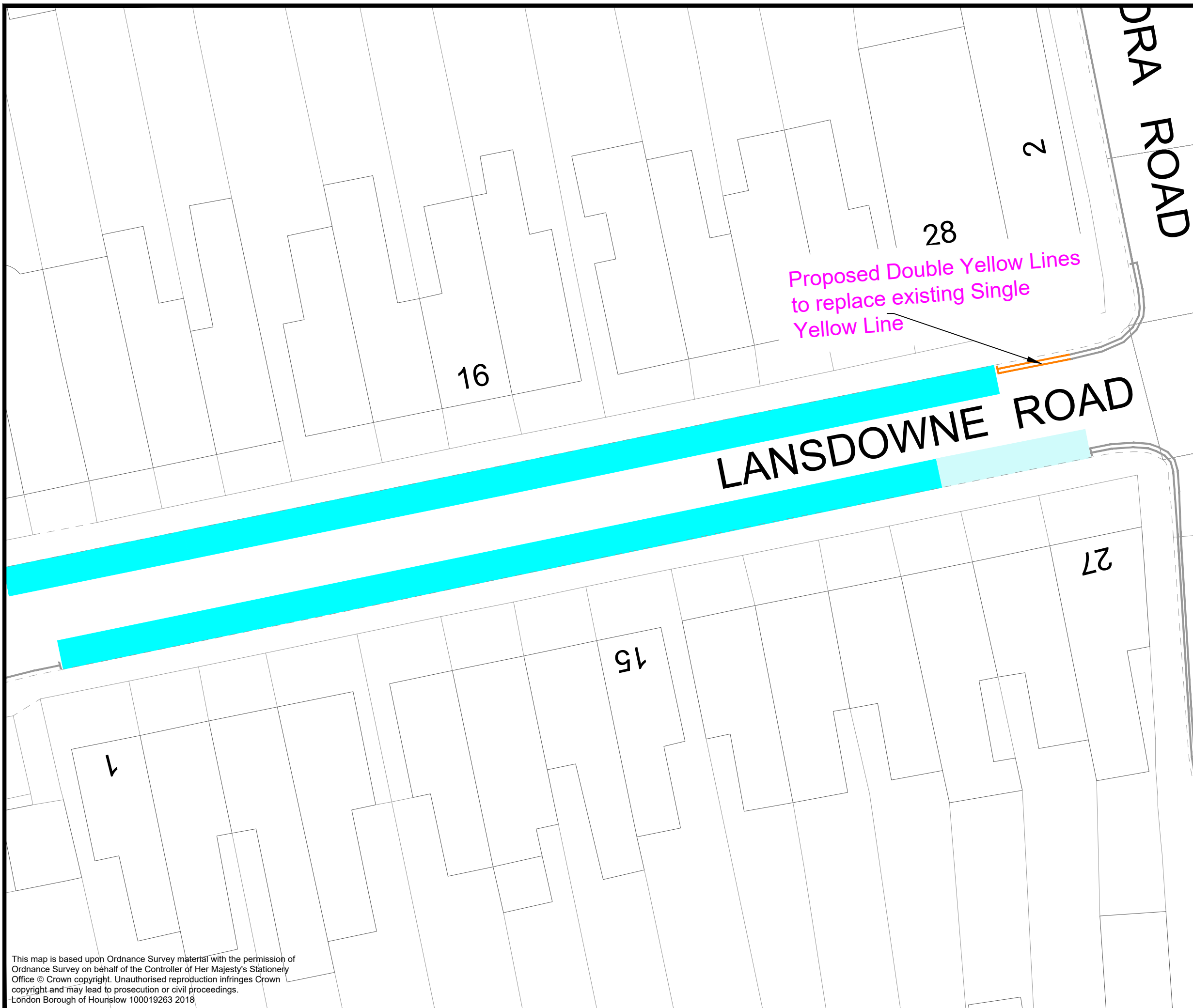
			Drawing Status  PROPOSED					Project  HOUNSLOW TOWN CENTRE SOUTH CONTROLLED PARKING ZONE		Jefferson Nwokeoma Assistant Director Transport, Parking & Environmental Strategy Hounslow House Hounslow, TW3 3EB		
			Drawn SG	Approved AS	Date: JAN 21	Scale N.T.S.	Size A3	Drawing Title  PROPOSED PARKING BAYS AND NO WAITING AT ANYTIME RESTRICTIONS, JAMES STREET		Client   <b>London Borough of Hounslow</b>		
			Drg No									
-	-	-										
Rev	Date	Description										








- Key:
- PROPOSED LOADING BAY
  - EXISTING RESIDENT PARKING BAYS
  - EXISTING PAY & DISPLAY BAYS
  - EXISTING SINGLE YELLOW LINES
  - EXISTING DOUBLE YELLOW LINES

-	-	-
Rev	Date	Description
Jefferson Nwokeoma Assistant Director Transport, Parking & Environmental Strategy Hounslow House Hounslow, TW3 3EB		
Client		
Project HOUNSLOW TOWN CENTRE NORTH CONTROLLED PARKING ZONE		
Drawing Title PROPOSED LOADING BAY, KINGSLEY AVENUE		
Drawing Status PROPOSED		
Drawn SG	Approved AS	Date JAN 21
		Scale N.T.S.
		Size A3
Orig No		Rev -

This map is based upon Ordnance Survey material with the permission of Ordnance Survey on behalf of the Controller of Her Majesty's Stationery Office © Crown copyright. Unauthorised reproduction infringes Crown copyright and may lead to prosecution or civil proceedings.  
London Borough of Hounslow 100019263 2018



-  PROPOSED DOUBLE YELLOW LINES
-  EXISTING RESIDENT PARKING BAYS
-  EXISTING PERMIT HOLDERS BAYS
-  EXISTING SINGLE YELLOW LINES
-  EXISTING DOUBLE YELLOW LINES

-	-	-
Rev	Date	Description

Jefferson Nwokeoma  
Assistant Director Transport, Parking & Environmental Strategy  
Hounslow House  
Hounslow, TW3 3EB

Client

 **London Borough  
of Hounslow**

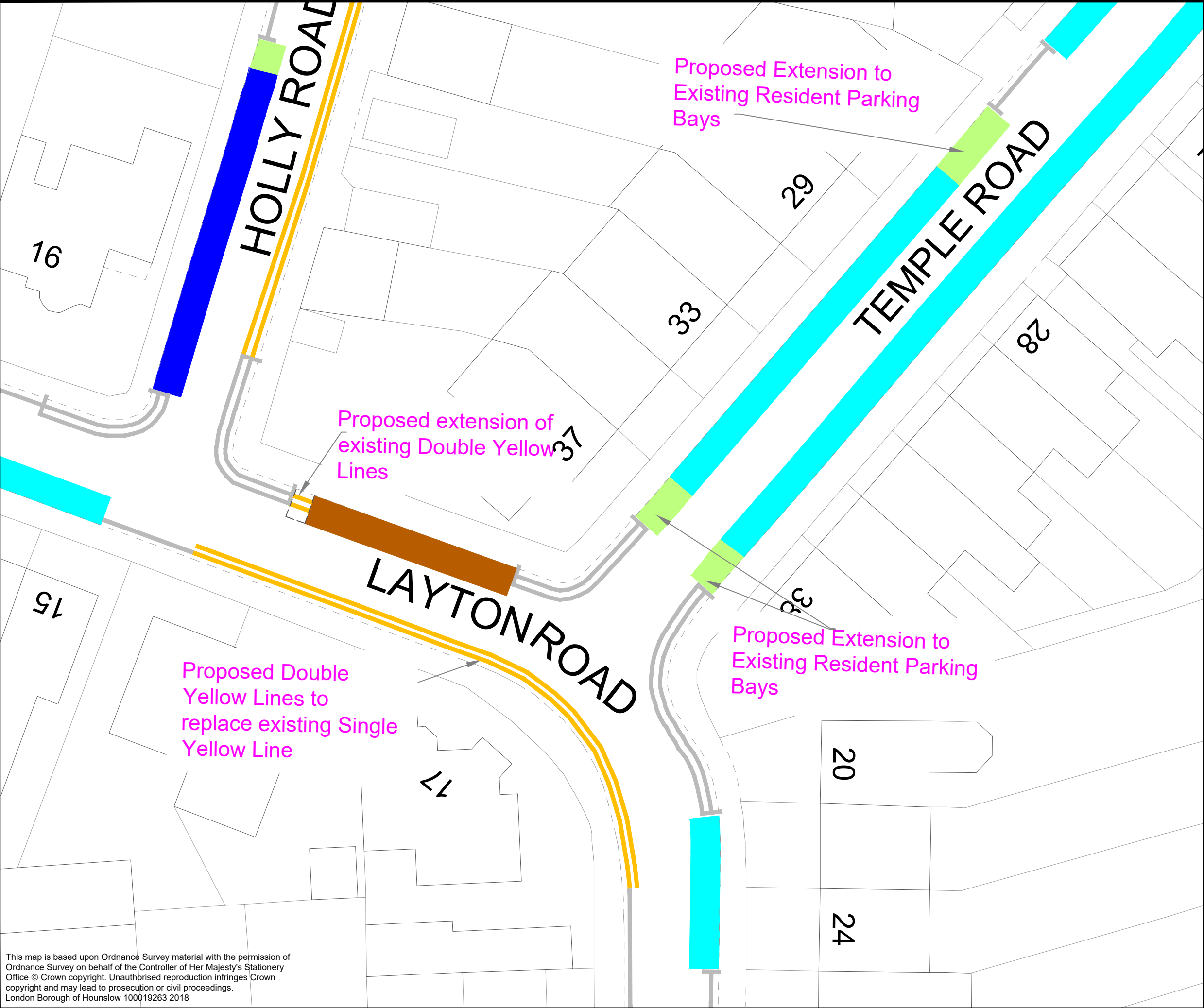
Project	HOUNSLOW TOWN CENTRE NORTH CONTROLLED PARKING ZONE
---------	---

Drawing Title  
PROPOSED DOUBLE YELLOW LINES,  
LANSDOWNE ROAD

Drawing Status **PROPOSED**

Drawn SG	Approved AS	Date JAN 21	Scale N.T.S.	Size A3
Dwg No				Rev -

This map is based upon Ordnance Survey material with the permission of Ordnance Survey on behalf of the Controller of Her Majesty's Stationery Office © Crown copyright. Unauthorised reproduction infringes Crown copyright and may lead to prosecution or civil proceedings.  
London Borough of Hounslow 100019263 2018



Key:

- PROPOSED NEW PARKING BAYS OR EXTENSION TO EXISTING
- PROPOSED DOUBLE YELLOW LINES
- EXISTING RESIDENT PARKING BAYS
- EXISTING SHARED USE PARKING BAYS
- EXISTING PAY & DISPLAY BAYS
- EXISTING SINGLE YELLOW LINES
- EXISTING DOUBLE YELLOW LINES

Rev	Date	Description

Jefferson Nwokeoma  
Assistant Director Transport, Parking & Environmental Strategy  
Hounslow House  
Hounslow, TW3 3EB

Client

Project  
HOUNSLOW TOWN CENTRE SOUTH  
CONTROLLED PARKING ZONE

Drawing Title  
PROPOSED DOUBLE YELLOW LINES  
AND PARKING BAYS, LAYTON ROAD  
AND TEMPLE ROAD

Drawing Status  
PROPOSED

Drawn SG	Approved AS	Date JAN 21	Scale N.T.S.	Size A3
-------------	----------------	----------------	-----------------	------------

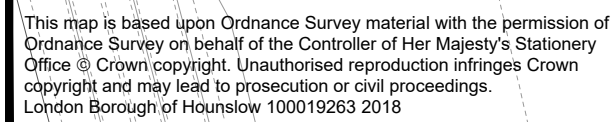
Drg No	Rev
	-



This map is based upon Ordnance Survey material with the permission of Ordnance Survey on behalf of the Controller of Her Majesty's Stationery Office © Crown copyright. Unauthorised reproduction infringes Crown copyright and may lead to prosecution or civil proceedings.  
London Borough of Hounslow 100019263 2018

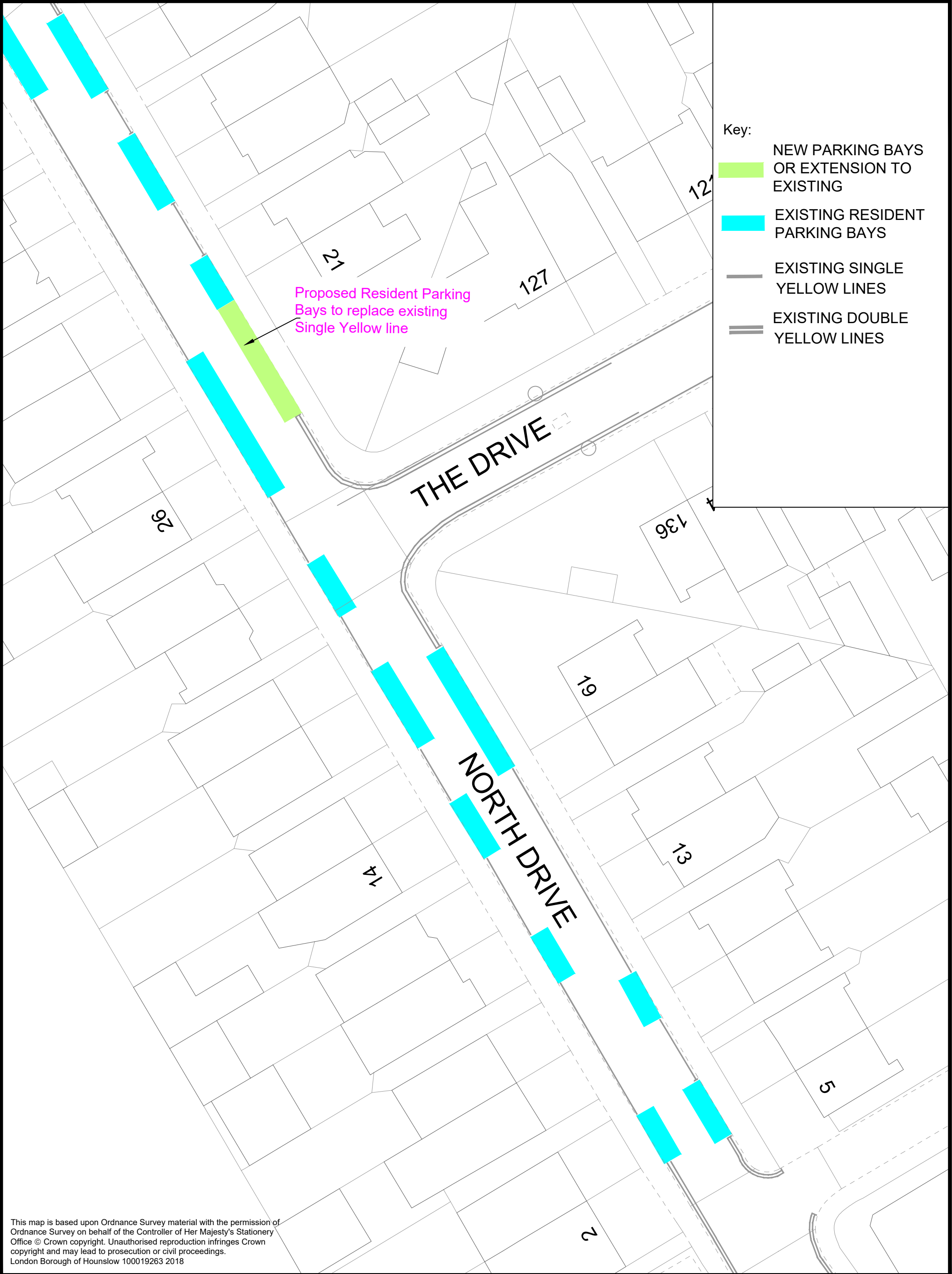










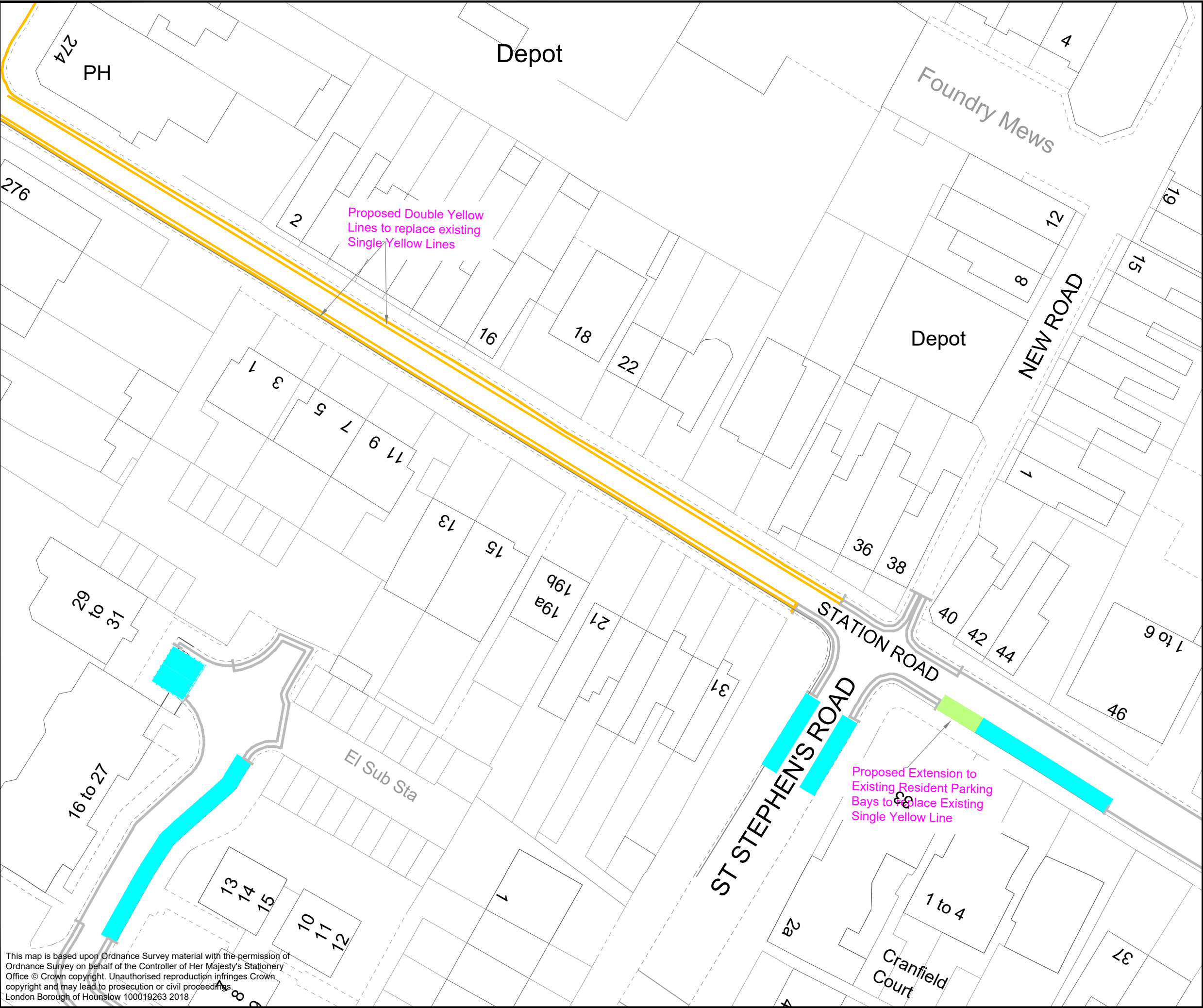
- |   |                |                |   |            |  |
|---|----------------|----------------|---|------------|--|
|   |                |                |   |            |  |
|   |                |                |   |            |  |
|   |                |                |   |            |  |
|   |                |                |   |            |  |
|   |                |                |   |            |  |
| -   | -              | -              |   |            |  |
| Rev   | Date           | Description    |   |            |  |
| Jefferson Nwokeoma<br>Assistant Director Transport, Parking & Environmental Strategy<br>Hounslow House<br>Hounslow, TW3 3EB           |                |                |   |            |  |
| Client<br> <b>London Borough<br/>of Hounslow</b> |                |                |  |            |  |
| Project<br><b>HOUNSLOW TOWN CENTRE NORTH<br/>CONTROLLED PARKING ZONE</b>  |                |                |   |            |  |
| Drawing Title<br><b>PROPOSED PARKING BAYS,<br/>MYRTLE ROAD</b>  |                |                |   |            |  |
| Drawing Status<br><b>PROPOSED</b>   |                |                |   |            |  |
| Drawn<br>SG   | Approved<br>AS | Date<br>JAN 21 | Scale<br>N.T.S.   | Size<br>A3 |  |
| Drg No  |                |                |   | Rev<br>-   |  |



This map is based upon Ordnance Survey material with the permission of Ordnance Survey on behalf of the Controller of Her Majesty's Stationery Office © Crown copyright. Unauthorised reproduction infringes Crown copyright and may lead to prosecution or civil proceedings.  
London Borough of Hounslow 100019263 2018

			Drawing Status  PROPOSED					Project  HOUNSLOW TOWN CENTRE NORTH CONTROLLED PARKING ZONE		Jefferson Nwokeoma Assistant Director Transport, Parking & Environmental Strategy Hounslow House Hounslow, TW3 3EB		
			Drawn SG	Approved AS	Date: JAN 21	Scale N.T.S.	Size A3	Drawing Title  PROPOSED RESIDENT PARKING BAYS, NORTH DRIVE		Client   <b>London Borough of Hounslow</b>		
			Drg No									
-	-	-										
Rev	Date	Description										





Key:

- PROPOSED NEW PARKING BAYS OR EXTENSION TO EXISTING
- PROPOSED DOUBLE YELLOW LINES
- EXISTING RESIDENT PARKING BAYS
- EXISTING SINGLE YELLOW LINES
- EXISTING DOUBLE YELLOW LINES

Rev	Date	Description

Jefferson Nwokeoma  
Assistant Director Transport, Parking & Environmental Strategy  
Hounslow House  
Hounslow, TW3 3EB

Client

Project

HOUNSLOW TOWN CENTRE SOUTH  
CONTROLLED PARKING ZONE

Drawing Title

STATION ROAD  
PROPOSED DOUBLE YELLOW LINES  
AND RESIDENT PARKING BAYS

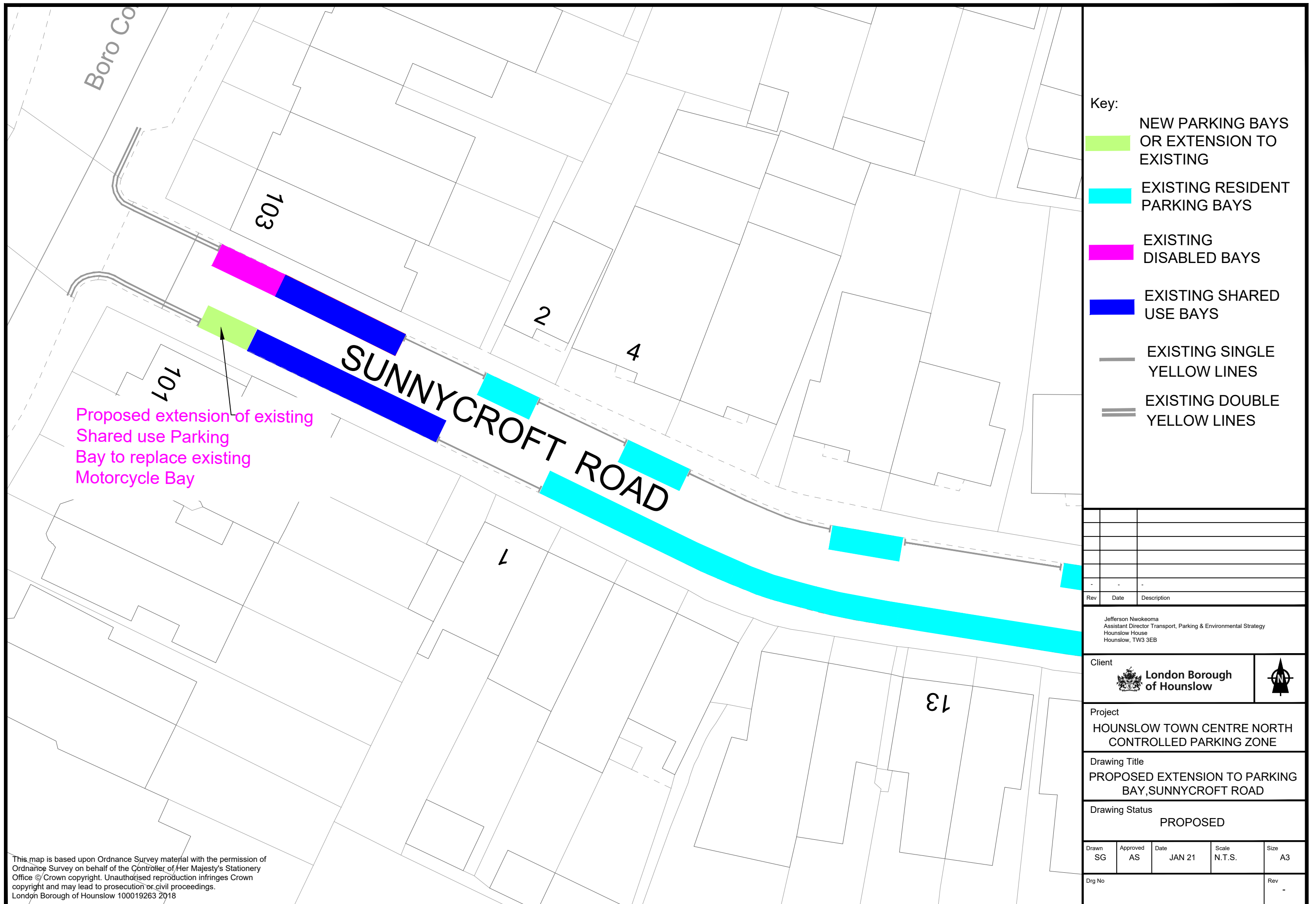
Drawing Status

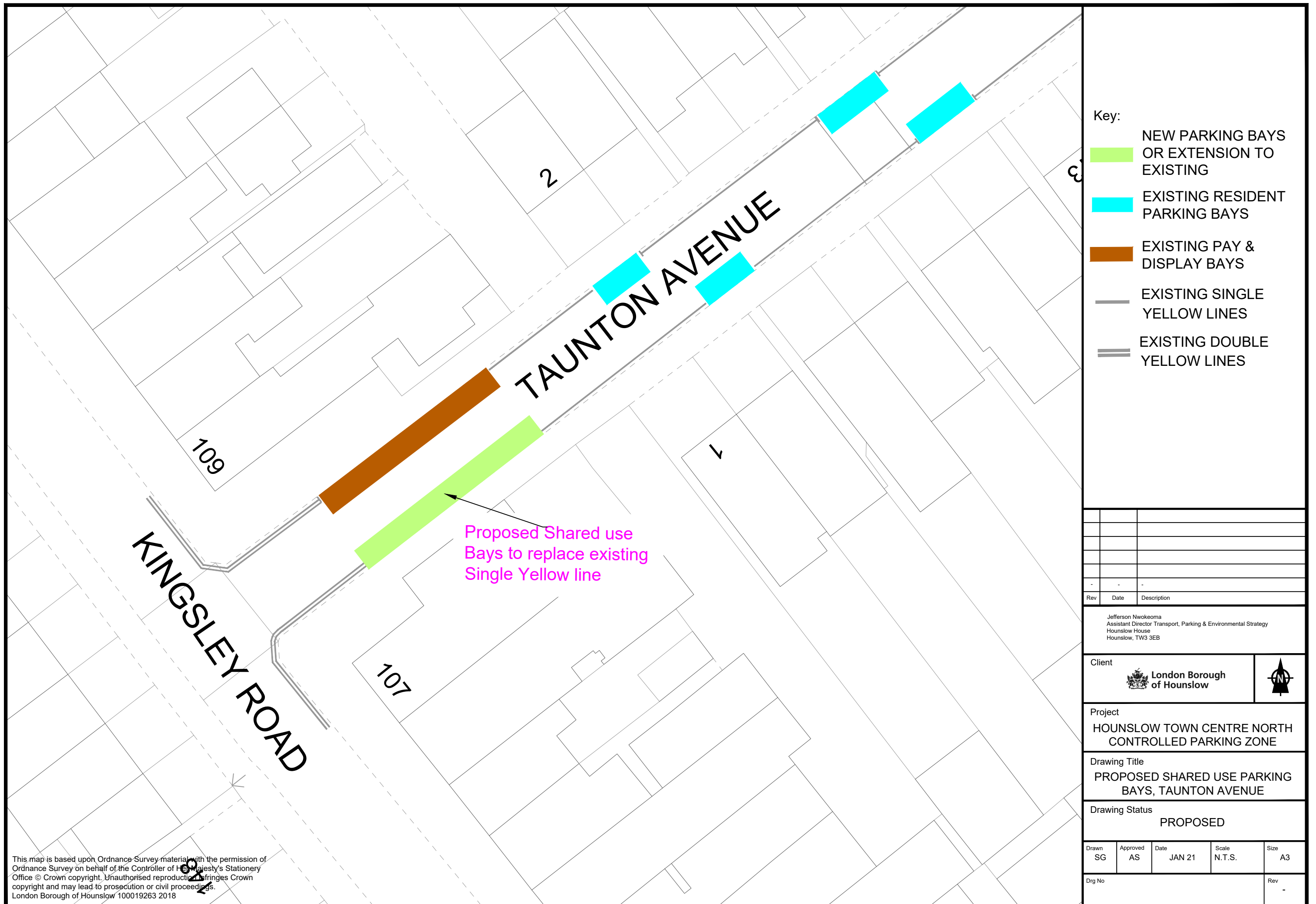
PROPOSED

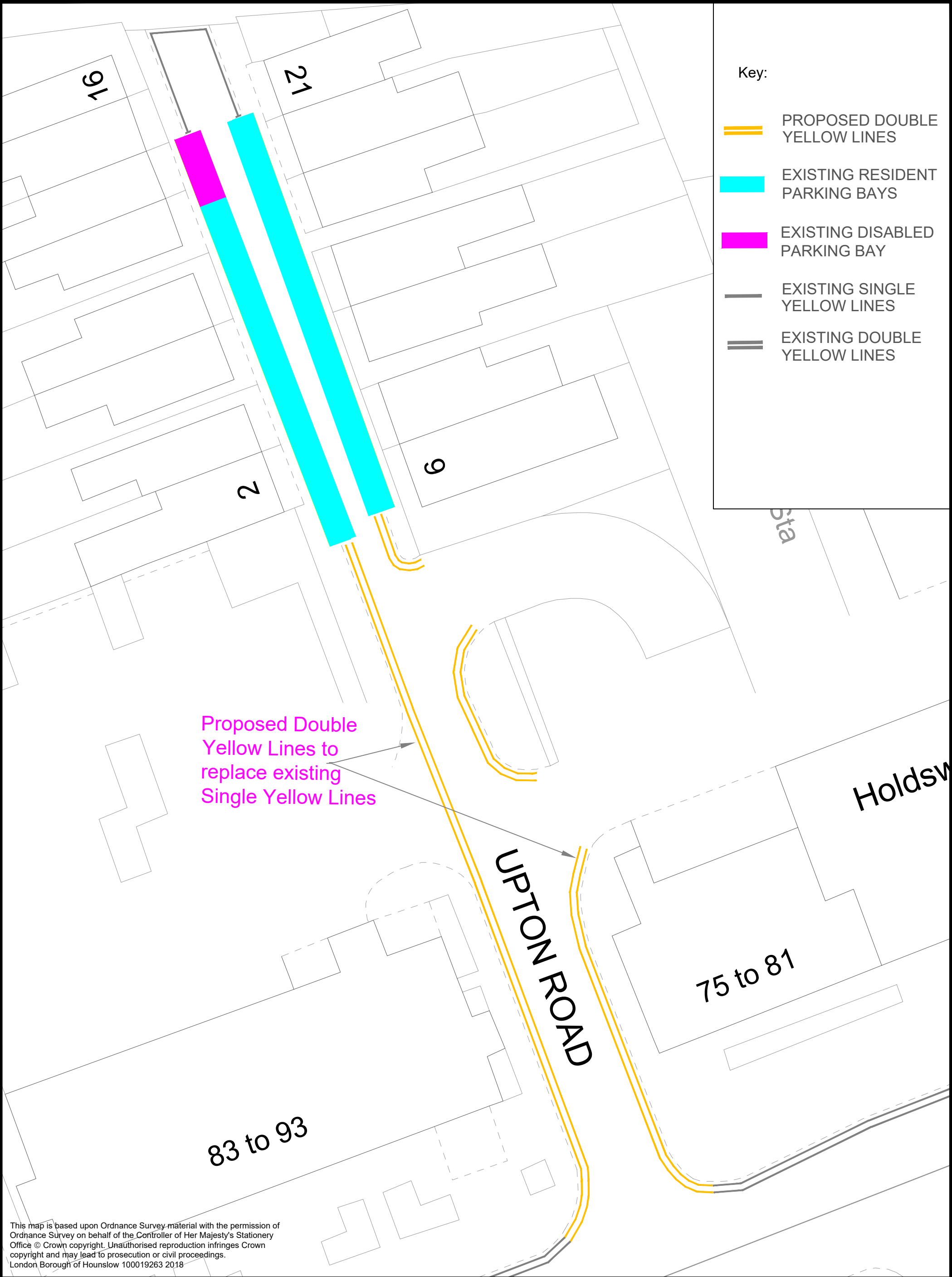
Drawn	Approved	Date	Scale	Size
SG	AS	JAN 21	N.T.S.	A3

Drg No	Rev
	-



This map is based upon Ordnance Survey material with the permission of Ordnance Survey on behalf of the Controller of Her Majesty's Stationery Office © Crown copyright. Unauthorised reproduction infringes Crown copyright and may lead to prosecution or civil proceedings.  
London Borough of Hounslow 100019263 2018



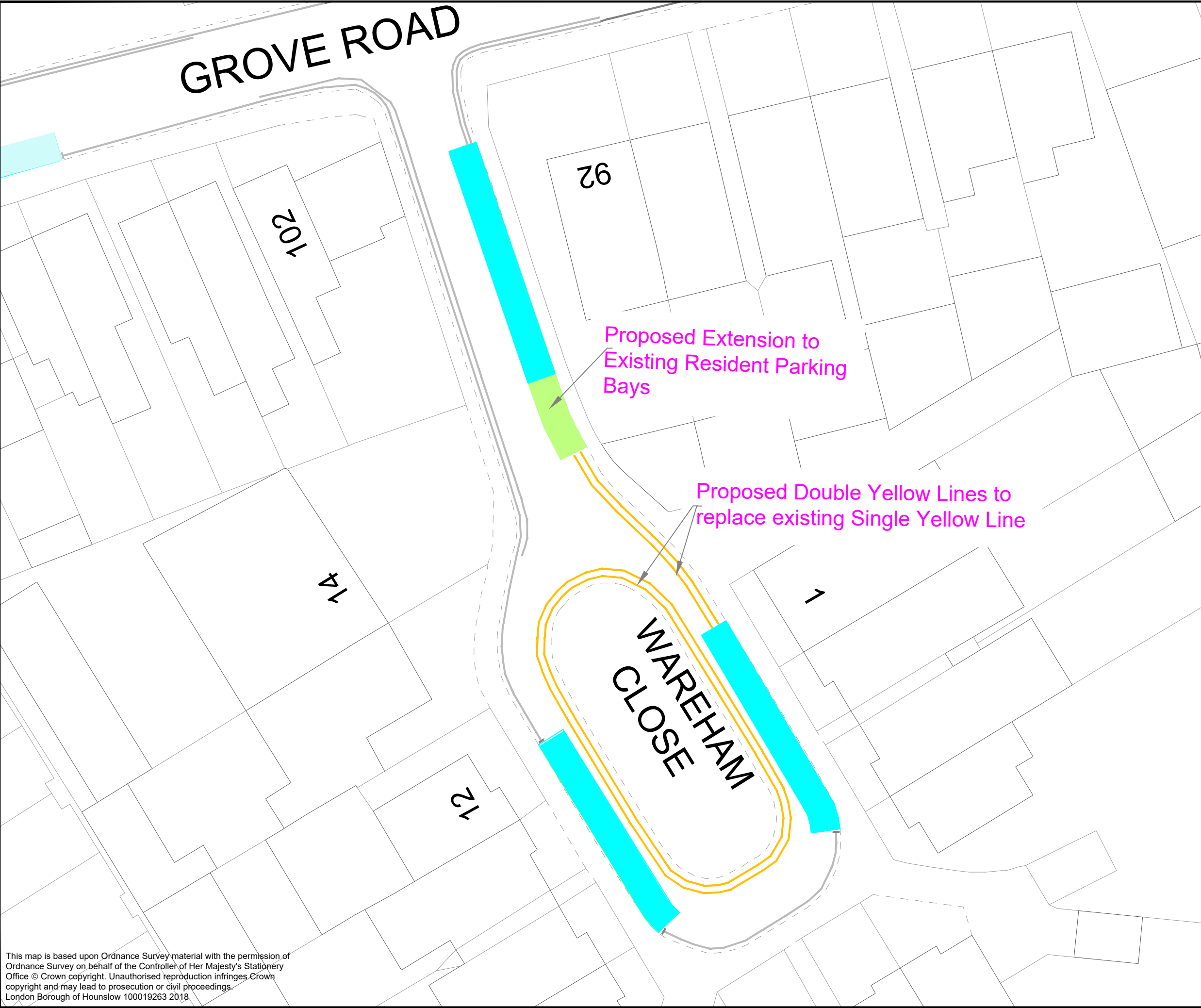




This map is based upon Ordnance Survey material with the permission of Ordnance Survey on behalf of the Controller of Her Majesty's Stationery Office © Crown copyright. Unauthorised reproduction infringes Crown copyright and may lead to prosecution or civil proceedings.  
London Borough of Hounslow 100019263 2018

			Drawing Status  PROPOSED					Project  HOUNSLOW TOWN CENTRE SOUTH CONTROLLED PARKING ZONE		Jefferson Nwokeoma Assistant Director Transport, Parking & Environmental Strategy Hounslow House Hounslow, TW3 3EB		
			Drawn SG	Approved AS	Date: JAN 21	Scale N.T.S.	Size A3	Drawing Title  PROPOSED NO WAITING AT ANYTIME RESTRICTIONS, UPTON ROAD		Client   <b>London Borough of Hounslow</b>		
			Drg No									
-	-	-										
Rev	Date	Description										





- Key:
- PROPOSED NEW PARKING BAYS OR EXTENSION TO EXISTING
  - PROPOSED DOUBLE YELLOW LINES
  - EXISTING RESIDENT PARKING BAYS
  - EXISTING SINGLE YELLOW LINES
  - EXISTING DOUBLE YELLOW LINES

-	-	-
Rev	Date	Description

Jefferson Nwokeoma  
Assistant Director Transport, Parking & Environmental Strategy  
Hounslow House  
Hounslow, TW3 3EB

Client  
 **London Borough  
of Hounslow**



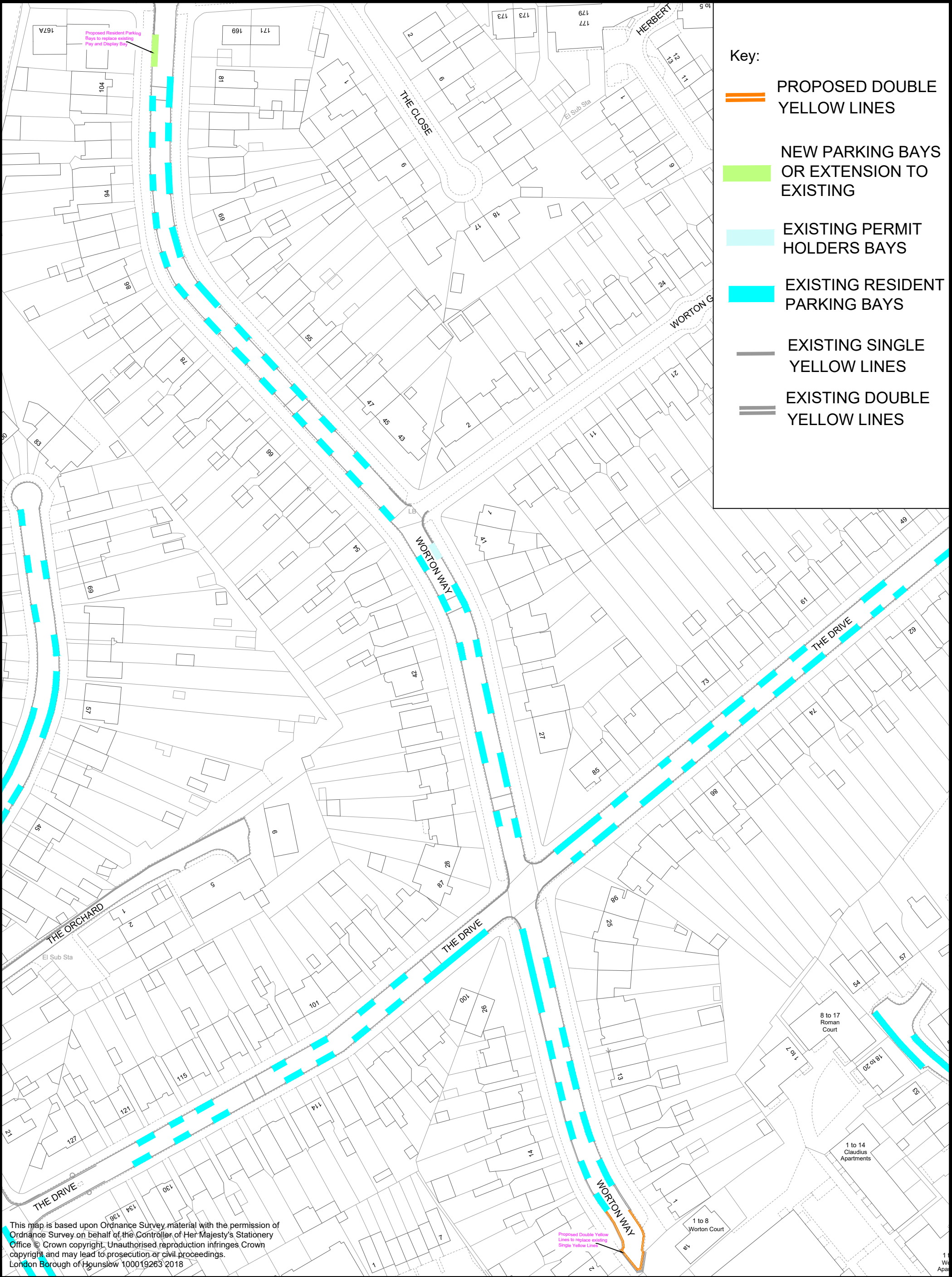
Project  
**HOUNSLOW TOWN CENTRE SOUTH  
CONTROLLED PARKING ZONE**



Drawing Title  
**PROPOSED DOUBLE YELLOW LINES  
AND PARKING BAY, WAREHAM CLOSE**

Drawing Status  
**PROPOSED**

Drawn SG	Approved AS	Date JAN 21	Scale N.T.S.	Size A3
-------------	----------------	----------------	-----------------	------------

Drg No	Rev -
--------	----------



			Drawing Status <div>PROPOSED</div>					Project <div>HOUNSLOW TOWN CENTRE NORTH CONTROLLED PARKING ZONE</div>		Jefferson Nwokeoma Assistant Director Transport, Parking & Environmental Strategy Hounslow House Hounslow, TW3 3EB	
			Drawn SG	Approved AS	Date: JAN 21	Scale N.T.S.	Size A3	Drawing Title <div>PROPOSED RESIDENT PARKING BAY AND DOUBLE YELLOW LINES, WORTON WAY</div>		Client <div> <b>London Borough of Hounslow</b></div> <div></div>	
			Drg No								
-	-	-									
Rev	Date	Description									