



# London Borough of Hounslow

## Deposited Documents – Reference TMO/P013/23

Held on deposit online - [https://www.hounslow.gov.uk/downloads/20165/traffic\\_notices](https://www.hounslow.gov.uk/downloads/20165/traffic_notices)

Placed on deposit on Friday, 26 May 2023

End of Consultation period is Friday, 16 June 2023

## Provision of parking bays – Garth Court, Chiswick

### Contents:

1. **Notice of Intent dated 26 May 2023**
2. **Proposed Traffic Management Order**
  - A. The London Borough of Hounslow (Central Chiswick) (Parking Places) (2009, No.7) (Amendment No.\*\*\*) Order 20\*\*
3. **Statement of Reasons**
4. **Plan**
5. **Existing Traffic Management Orders**
  - A. The London Borough of Hounslow (Central Chiswick) (Parking Places) (No.7) Order 2009 [2009/22]

Any queries regarding these deposited documents should be sent by email to [trafficorders@hounslow.gov.uk](mailto:trafficorders@hounslow.gov.uk) or alternatively a voicemail can be left on extension 3322.



**Provision of parking places – Garth Court, Chiswick**

- A. The London Borough of Hounslow (Central Chiswick) (Parking Places) (2009, No.7) (Amendment No.\*\*)\ Order 20\*\***
1. The London Borough of Hounslow proposes to make the above-mentioned Order under the Road Traffic Regulation Act 1984.
  2. It is necessary to amend the above Order to facilitate the provision of additional parking bays in Garth Court following the removal of an existing vehicle access adjacent to its junction with Garth Road.
  3. Documents giving further information of the proposed Orders can be viewed for a period of 21 days from the date of this Notice online at [hounslow.gov.uk](https://hounslow.gov.uk) by typing in the term “traffic notices” in the search bar.
  4. Any person wishing to object to the proposed Order should send a statement in writing, stating the grounds of the objection, to the Assistant Director for Traffic, Transport and Parking, Hounslow House, 7 Bath Road, Hounslow, Middlesex TW3 3EB or by email to [trafficorders@hounslow.gov.uk](mailto:trafficorders@hounslow.gov.uk) quoting the reference TMO/P013/23, to be received by no later than Friday, 16 June 2023.

Dated 26 May 2023

Jefferson Nwokeoma  
Assistant Director for Traffic, Transport & Parking

# Traffic Management Order

20\*\* No.\*\*

---

The London Borough of Hounslow (Central Chiswick) (Parking Places) (2009, No.7) (Amendment No.\*\*) Order 20\*\*

Made on \*\* \*\*\*\*\* 20\*\*

Coming into operation on \*\* \*\*\*\*\* 20\*\*

---

The Council of the London Borough of Hounslow, having consulted the Commissioner of Police of the Metropolis, in exercise of the powers conferred by sections 45, 46, 49 and 51 and 124 of the Road Traffic Regulation Act 1984<sup>a</sup> as amended, and of all other enabling powers make the following Order:

1. This Order may be cited as the London Borough of Hounslow (Central Chiswick) (Parking Places) (2009, No.7) (Amendment No.\*\*) Order 20\*\* and shall come into operation for all purposes on \*\* \*\*\*\*\* 20\*\*.
2. Without prejudice to the validity of anything done or to any liability incurred in respect to any act or omission before the coming into operation of this Order, the London Borough of Hounslow (Central Chiswick) (Parking Places) (2009, No.7) Order 2009<sup>b</sup>, as amended, shall have effect as though:
  - a) the item numbered 195 in Schedule 7 to that Order is hereby replaced with the item similarly numbered and set out in the Schedule to this Order.

Dated this \*\*\*\*\* day of \*\*\*\*\* 20\*\*

Assistant Director of Traffic, Transport & Parking  
(The Officer appointed for this purpose)

---

<sup>a</sup> 1984 c. 27

<sup>b</sup> LBH 2009/22

## Schedule

<b>1</b> <b>No. of parking place</b>	<b>2</b> <b>Designated parking place</b>	<b>3</b> <b>Special manner of standing</b>
195	Garth Court, Chiswick, the north side, from a point 8 metres west of the western kerblineline of Garth Road westwards for a distance of 87 metres	-

---

### EXPLANATORY NOTE

(This Note is not part of the Order, but is intended to indicate its general purport.)

London Borough of Hounslow (Central Chiswick) (Parking Places) (2009, No.7) Order 2009 designates parking places in Chiswick area at which charges may be made by the Council for vehicles authorised by that Order to be left in those parking places during the permitted hours.

This Order amends the Order of 2009 to facilitate the provision of additional parking bays in Garth Court following the removal of an existing vehicle access adjacent to its junction with Garth Road.

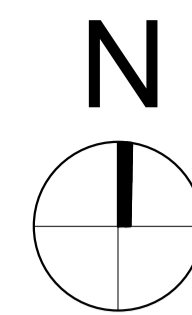
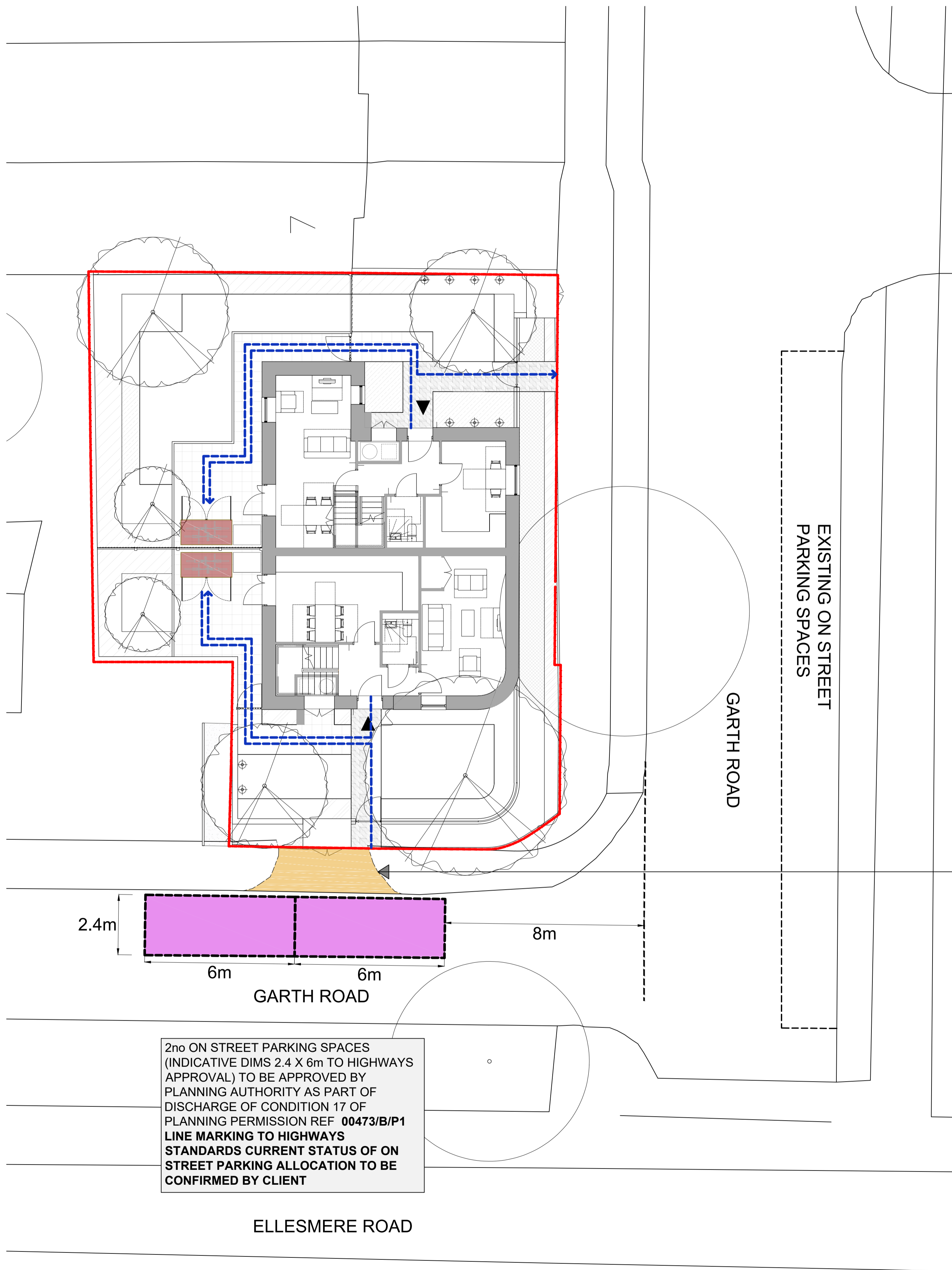


**London Borough  
of Hounslow**

## **Statement of Reasons**

### **Provision of additional parking bays**

The proposed Order is necessary to facilitate the provision of additional parking bays in Garth Court following the removal of an existing vehicle access adjacent to its junction with Garth Road, Chiswick.




EACH HOUSE STORAGE TO CONTAIN:  
2 x CYCLE PARKING SPACES



**2** AERIAL VIEW



**3** PTAL MAP



**4** INDICATIVE CYCLE STORAGE

**COPYRIGHT:**  
This drawing is the copyright of sJAM Architects and must not be copied or reproduced in part, or in whole, without the express permission of sJAM architects. Drawing to be read in conjunction with other relevant documentation

- NOTES:**
- DO NOT SCALE FOR CONSTRUCTION
  - ALL DIMENSIONS ARE IN METERS OR MILLIMETERS UNLESS NOTED OTHERWISE
  - ALL DISCREPANCIES TO BE NOTIFIED TO THE ARCHITECT IMMEDIATELY
  - ALL CONSTRUCTION WORK TO COMPLY WITH LOCAL AUTHORITY CODES AND BUILDING REGULATIONS, BRITISH STANDARDS AND OTHER REGULATIONS APPLICABLE TO BOTH DESIGN AND EXECUTION OF THE WORK.

**KEY LEGEND**

- SITE BOUNDARY
- CYCLE STORAGE
- ROUTE FROM ENTRANCE TO CYCLE STORE & FROM CYCLE STORE TO STREET
- ON-STREET CAR PARKING SPACE

Relevant Conditions of Planning Permission ref **00473/B/P1:**

- Before the development hereby permitted is first occupied or brought into use, the existing vehicular access along Garth Road shall be permanently closed and the kerbs and footway reinstated so that it cannot be used as an access across the pavement.
- No works shall commence above ground until the developer has entered into a binding agreement to secure the implementation of details of the parking spaces (consisting of two on-street bays) along Garth Road which shall first have been submitted to and approved by the Local Planning Authority. The approved details shall be completed before the development is first occupied and retained thereafter.

**PLANNING**

revision	date	drawn	description
P3	15.02.23	GA	Relocation of the 2no on street car parking spaces
P2	06.11.22	GA	Relocation of the 2no on street car parking spaces
P1	18.10.22	GA	Planning Issue

**GARTH COURT  
PARKING AND CYCLE STRATEGY  
General Arrangement**

P144-SJAM-A-DR-1362	P3
Drawing number	revision
Project CHISWICK SITES, HOUNSLOW	
Client I-KEW SERVICES	
P144	GA
job reference	scale
As indicated@A1	drawn

# Traffic Management Order

2009 No.22

---

The London Borough of Hounslow (Central Chiswick) (Parking Places) (No.7) Order 2009

Made on 15 June 2009

Coming into operation on 22 June 2009

---

## ARRANGEMENT OF ARTICLES

### PART I - PRELIMINARY

	Article
Citation and commencement	1
Revocations	2
Interpretation	3

### PART II - DESIGNATION OF PARKING PLACES

	Article
Designation of parking places	4
Number and situation of parking bays and parking spaces	5
Manner of standing in a parking place	6
Vehicles for which parking places are designated	7
Display of permits and tickets	8
Charge for parking places	9
Payment of the charge at parking places with ticket machines	10
Exemption from charges	11
Contravention	12
Movement of a vehicle in a parking place in an emergency	13

### PART III - SUPPLEMENTARY PROVISIONS

#### Section 1 – General

	Article
Period for which a vehicle may be left after the penalty charge has been incurred	14

Restriction on the removal of permits, tickets and notices	15
Indications by ticket machine and tickets	16
Indications by ticket machine and tickets as evidence	17
Indications and evidence by the telephone payment parking system	18
No tickets to be displayed other than those obtained on payment of the parking charge	19
Interval before a vehicle may again be left in a parking place	20
Power to suspend the use of a parking place	21
Restriction on the use of a parking place	22
Restriction on waiting by a vehicle in a parking place	23
Manner of waiting in a parking place	24
Installation of ticket parking meters, placing of traffic signs, etc	25
<b>Section 2 - Permits</b>	
Application for and issue of residents' permits for the use of parking places	26
Refund of charge paid in respect of residents' permit	27
Application for and issue of business permits for the use of parking places	28
Refund of charge in respect of business permits	29
Surrender, withdrawal and validity of permits	30
Application for and issue of duplicate permits	31
Form of permits	32
<b>Section 3 - Residents' Visitor Parking Cards</b>	
Application for and issue of residents' visitor parking cards for the use of parking places	33
Refund of charge paid in respect of a residents' visitor parking card	34
Surrender, withdrawal and validity of residents' visitor parking card	35
Application for the issue of replacement residents' visitor parking cards	36
Form of residents' visitor parking cards	37



## SCHEDULES

Schedule 1 - Pay & Display parking places

Schedule 2 - Pay & Display and Business Permit parking places

Schedule 3 - Pay & Display, Resident Permit and Residents' Visitor Parking Card parking places

Schedule 4 - Pay & Display, Business Permit, Resident Permit and Residents' Visitor Parking Card parking places

Schedule 5 - Business Permit parking places

Schedule 6 - Business Permit, Resident Permit and Residents' Visitor Parking Card parking places

Schedule 7 - Resident Permit and Residents' Visitor Parking Card parking places

Schedule 8 - Resident Permit parking places

Schedule 9 - Streets or parts of streets for the purpose of the definition of business user

Schedule 10 - Streets or parts of streets for the purpose of the definition of resident

Schedule 11 – On-Street Pay & Display parking charges

Schedule 12 - Business Permit charges

Schedule 13 - Resident Permit charges

The Council of the London Borough of Hounslow, having consulted the Commissioner of Police of the Metropolis, in exercise of the powers conferred by sections 45, 46, 49 and 51 and 124 of and Part III and Part IV of Schedule 9 to the Road Traffic Regulation Act 1984<sup>a</sup> as amended and the Traffic Management 2004<sup>b</sup> and of all other enabling powers hereby make the following Order:

---

<sup>a</sup> 1984 c.27

<sup>b</sup> 2004 c.18

## **PART I - PRELIMINARY**

### **1. Citation and Commencement**

- (1) This Order may be cited as The London Borough of Hounslow (Central Chiswick) (Parking Places) (No.1) Order 2009 and shall come into operation for all purposes on 22 June 2009.

### **2. Revocation**

- (1) Without prejudice to the validity of anything done or to any liability incurred in respect of any act or omission before the coming into operation of this Order the following Orders are hereby revoked:
- (a) The London Borough of Hounslow (Parking Places) (No.6) Order 2000
  - (b) The London Borough of Hounslow (Parking Places) (2000, No. 6) (Amendment No. 1) Order 2006
  - (c) The London Borough of Hounslow (Parking Places) (2000, No. 6) (Amendment No. 1) Order 2008

### **3. Interpretation**

- (1) In this Order, except where the context otherwise requires, the following expressions have the meanings hereby respectively assigned to them:

"business permit" means a business permit issued under the provisions of Article 27;

"business user" means a person who occupies premises the postal address of which is in any street or part of street described in Schedule 9 and who uses such premises for non-residential purposes;

"civil enforcement officer" has the same meaning as in the Traffic Management Act 2004;

"Council" means the Council of the London Borough of Hounslow;

"disabled person" and "disabled person's badge" have the same meanings as in the Disabled Persons (Badges for Motor Vehicles) (England) Regulations 2000<sup>a</sup>;

"disabled person's vehicle" has the same meaning as in the Local Authorities' Traffic Orders (Exemptions for Disabled Persons) (England and Wales) Regulations 2000<sup>b</sup>;

"driver" in relation to a vehicle waiting in a parking place means the person driving the vehicle at the time it was left in the parking place;

"enactment" means any enactment, whether public, general or local, and includes any order, byelaw, rule, regulation, scheme or other instrument having effect by virtue of an enactment;

"goods" means goods of any kind whether animate or inanimate and includes postal packets of any description; and "delivering" and "collecting" in relation to any goods includes checking the goods for the purpose of their delivery or collection;

"goods carrying vehicle" means a motor vehicle constructed or adapted for use for the carriage of goods or burden of any description and not drawing a trailer;

---

<sup>a</sup> SI.2000/882

<sup>b</sup> SI.2000/683

"hand-held device" means a wireless hand-held computer used by a civil enforcement officer, which is programmed to interface with the telephone payment parking systems;

"householder" means either one person living alone or a group of people (who may or may not be related) living or staying at the same address with common housekeeping and who is a resident for the purposes of this Order;

"location identification number" means the unique number assigned to the parking place where the telephone payment parking system is operational;

"motor cycle and invalid carriage" have the same meaning respectively as in Section 136 of the Road Traffic Regulation Act 1984;

"owner", has the same meaning as in the Civil Enforcement of Parking Contraventions (England) General Regulations 2007<sup>a</sup>;

"parking contravention" has the meaning as assigned to it in Part 1 of Schedule 7 of the Traffic Management Act 2004;

"parking place" means any area on a highway designated as such by this Order;

"parking space" means a space in a parking place referred to in Schedules 1, 2, 3, 4, 5, 6, 7 and 8 which is provided for the leaving of vehicles;

"passenger vehicle" means a motor vehicle (other than a motor cycle or invalid carriage) constructed or adapted solely for the carriage of not more than eight passengers (exclusive of the driver) and their effects and not drawing a trailer;

"penalty charge" has the same meaning as in the Civil Enforcement of Parking Contraventions (England) General Regulations 2007

"penalty charge and reduced penalty charge" means a charge set by the Council under the provisions of Part 6 of the Traffic Management 2004 and with the approval of the Secretary of State for Transport which is to be paid to the Council within 28 days beginning on the date of the Notice, or in 14 days in the case of a reduced penalty charge, following the issue of the penalty charge notice;

"penalty charge notice" has the same meaning as in the Civil Enforcement of Parking Contraventions (England) General Regulations 2007;

"permitted hours", in relation to a parking place, means the period specified at the beginning of the Schedule relating to that parking place;

"protective cover" means the protective cover issued by the Council under the provisions of Article 25 or Article 27 of this Order;

"resident" means a person whose usual place of abode is at the premises the postal address of which is in any street or part of a street described in Schedule 10;

"residents' permit" means a residents' permit issued under the provisions of Article 25;

---

<sup>a</sup> SI.2007/3483

“residents’ permit holder” means a person to whom a residents’ permit has been issued under the provisions of Article 25;

“residents’ visitor parking card” means a residents’ visitor parking card issued under the provisions of Article 32;

“service provider” means the company authorised and appointed by the Council to operate, administer and maintain the payment of parking charges using the telephone payment parking system;

“service charge” means any charge which may be payable to the service provider (in addition to the parking charge in accordance with the provisions of Article 8) for vehicles using the telephone payment parking system;

“Schedule” means a Schedule to this Order;

“telecommunications system” has the same meaning as in the Telecommunications Act 1984<sup>a</sup>;

“telephone payment parking system” means a system to facilitate and monitor the payment of parking charges using telephone communication with the service provider in accordance with instructions indicated on signs located at each parking place where the system is operational;

“ticket” means a ticket issued by a ticket machine relating to a parking place.

“ticket machine” means a type of parking meter as defined in regulation 46(2) (a) (i) of the Road Traffic Regulation Act 1984 for the purposes of this Order being apparatus designed to indicate the time and to issue tickets indicating the payment of the charge referred to in Article 8 of this Order and the period in respect of which the charge has been paid;

“user”, in relation to a vehicle, means the person by whom such a vehicle is kept and used;

“valid residents’ visitor parking card” means a residents’ visitor parking card validated by entering the following indications by or on behalf of the driver:

- (a) the registration mark of the vehicle;
- (b) the month and the date in the month;
- (c) the time of arrival.

- (2) Any reference in this Order to any enactment shall be construed as a reference to that enactment as amended, applied, consolidated, re-enacted by or as having effect by virtue of any subsequent amendment.
- (3) For the purposes of this Order a vehicle shall be regarded as displaying a disabled person's badge in the relevant position when it is so regarded for the purposes of Regulation 3 of the Local Authorities’ Traffic Orders (Exemptions for Disabled Persons) (England and Wales) Regulations 2000<sup>b</sup>.

---

<sup>a</sup> 1984 c.12

<sup>b</sup> SI 2000/683

## **PART II - DESIGNATION OF PARKING PLACES**

### **4. Designation of parking places**

- (1) The areas of highway as described in column 2 of Schedules 1, 2, 3, 4, 5, 6, 7 and 8 are designated as a parking places.
- (2) The limits of each parking place and the limits of each parking space within a parking place shall be indicated on the highway in accordance with the Traffic Signs Regulations and General Directions 2002<sup>a</sup>.

### **5. Number and situation of parking spaces**

- (1) The number of parking spaces in each parking place shall not be less than the number specified in relation to that parking place in column 3 of Schedules 1, 2, 3, 4, 5, 6, 7 and 8.
- (2) The number and situation of parking spaces in each parking place shall be determined by the Council.

### **6. Manner of standing in a parking place**

- (1) Every vehicle left in a parking place shall stand so that every part of the vehicle is wholly within the limits of any parking space or parking place.
- (2) Every vehicle left in a parking place in relation to which special provisions as to the manner of standing of a vehicle in that parking place is specified in column 5 of Schedules 2, 3, 4, 5, 6, 7 and 8 shall stand so that as to be in accordance with those provisions.

### **7. Vehicles for which parking places are designated**

- (1) Each parking place referred to in Schedules 1, 2, 3, 4, 5, 6, 7 and 8 may be used subject to the provisions of this Order for the leaving during the permitted hours of such vehicles as are passenger vehicles, goods carrying vehicles, motor cycles, or invalid carriages.
- (2) Subject to the provisions of this Order, a person leaving a vehicle in a parking place referred to in Schedule 1 during the permitted hours shall either:
  - (a) use the telephone payment parking system; or
  - (b) cause to be displayed a valid ticket.
- (3) Subject to the provisions of this Order, a person leaving a vehicle in a parking place referred to in Schedule 2 during the permitted hours shall either:
  - (a) make payment through the telephone payment parking system; or
  - (b) cause to be displayed a valid ticket; or
  - (c) cause to be displayed a valid business permit.
- (4) Subject to the provisions of this Order, a person leaving a vehicle in a parking place referred to in Schedule 3 during the permitted hours shall either:
  - (a) make payment through the telephone payment parking system; or
  - (b) cause to be displayed a valid ticket; or
  - (c) cause to be displayed a valid residents' permit; or

<sup>a</sup> SI 2002/3113

- (d) cause to be displayed a valid residents' visitors parking card.
- (5) Subject to the provisions of this Order, a person leaving a vehicle in a parking place referred to in Schedule 4 during the permitted hours shall either:
  - (a) make payment through the telephone payment parking system; or
  - (b) cause to be displayed a valid ticket; or
  - (c) cause to be displayed a valid business permit; or
  - (d) cause to be displayed a valid residents' permit; or
  - (e) cause to be displayed a valid residents' visitors parking card.
- (6) Subject to the provisions of this Order, a person leaving a vehicle in a parking place referred to in Schedule 5 during the permitted hours shall cause to be displayed a valid business permit.
- (7) Subject to the provisions of this Order, a person leaving a vehicle in a parking place referred to in Schedule 6 during the permitted hours shall either:
  - (a) cause to be displayed a valid business permit;
  - (b) cause to be displayed a valid residents' permit; or
  - (c) cause to be displayed a valid residents' visitors parking card
- (8) Subject to the provisions of this Order, a person leaving a vehicle in a parking place referred to in Schedule 7 during the permitted hours shall either:
  - (a) cause to be displayed a valid residents' permit; or
  - (b) cause to be displayed a valid residents' visitors parking card
- (9) Subject to the provisions of this Order, a person leaving a vehicle in a parking place referred to in Schedule 8 during the permitted hours shall cause to be displayed a valid residents' permit.

## **8. Display of permits and tickets**

- (1) At all times during which a vehicle is left in a parking place during the permitted hours and where required to do so by Article 6, the driver shall cause either a valid ticket, a valid permit, or a valid residents' visitor parking card, issued for that vehicle, to be displayed on the front or kerb side of the vehicle so that either:
  - (a) all the details on the side of the ticket which bears the indication that the parking charge has been paid are clearly visible from the front or kerb side of the vehicle; or
  - (b) all of the particulars of the residents' permit referred to in Article 28(1) are clearly visible from the front or kerb side of the vehicle; or
  - (c) all of the particulars of the business permit referred to in Article 28(2) are clearly visible from the front or kerb side of the vehicle; or
  - (d) all of the particulars of the visitor parking card referred to in Article 34(1) are clearly visible from the front or kerb side of the vehicle and have been duly completed.

## **9. Charge for use of parking places**

- (1) A charge shall be paid for the leaving of a vehicle in a parking place described in Schedule 1 during the permitted hours, such charge being as specified in Schedule 11.
- (2) A charge shall be paid for the leaving of a vehicle in a parking place described in Schedules 2, 3 and 4 during the permitted hours, such charge being either:

- (a) as specified in Schedule 11; or
  - (b) a business permit fee as specified in Schedule 12; or
  - (c) a residents' permit fee as specified in Schedule 13; or
  - (d) a residents' visitors parking card fee as specified in Schedule 14.
- (3) A charge shall be paid for the leaving of a vehicle in a parking place described in Schedules 5, 6 7 and 8 during the permitted hours, such charge being either:
- (a) a business permit fee as specified in Schedule 12; or
  - (b) a residents' permit fee as specified in Schedule 13; or
  - (c) a residents' visitors parking card fee as specified in Schedule 14.
- (4) For users of the telephone payment system the parking charge will be the same as specified in Schedule 11 plus the payment of an additional twenty (20) pence convenience fee.
- (5) No period for a vehicle left in a parking place referred to in Schedule 1, 2, 3 and 4 shall exceed the allocated time as stated in the permitted hours.

#### **10. Payment of parking charge at parking places with ticket machines**

- (1) A person leaving a vehicle in a parking place referred to in Schedules 1, 2, 3 and 4, can obtain a valid ticket by inserting the appropriate coins into the ticket machine, which shall be used as a means of collecting the parking charge imposed by this Order, and take such steps as may be necessary to cause the ticket machine to issue a ticket (such as press a button to confirm that they have paid the charge for the period they wish to park).
- (2) A person leaving a vehicle in a parking place referred to in Schedules 1, 2, 3 and 4, can use the telephone payment parking system to pay the parking charge, imposed by this Order, for the period they wish to park by making telephone communication with the service provider in accordance with instructions indicated on signs located at the parking place.
- (3) In the case of only one of the methods of payment, as mentioned in paragraphs (1) and (2) of this Article, being available, that method shall be used for the payment of the parking charge.

#### **11. Exemption from charges**

- (1) Notwithstanding the foregoing provisions of this Order any disabled person's vehicle displaying in the relevant position a disabled person's badge may be left in any part of a parking place if the use of that part has not been suspended.

#### **12. Contravention**

- (1) If a vehicle is left in a parking place at any time during the permitted hours without complying with the provisions of this Order, then a contravention of this Order and a parking contravention within Part 1 of Schedule 7 to the Traffic Management Act 2004, shall deemed to have occurred.
- (2) Where a vehicle is left in a parking place without complying with the provisions of this Order, the vehicle may be removed or caused to be removed from that parking place as

provided for by Regulations made under section 99 of the Road Traffic Regulation Act 1984.

**13. Movement of a vehicle in a parking place in an emergency**

- (1) A police constable in uniform, a traffic warden or Civil Enforcement Officer may move or cause to be moved a vehicle from a parking place in an emergency.

**PART III - SUPPLEMENTARY PROVISIONS**

**Section 1 - General**

**14. Period a vehicle may be left after the penalty charge has been incurred**

- (1) The period for which a vehicle may be left in a parking place during the permitted hours after the penalty charge has been incurred shall not exceed one hour.

**15. Restriction on the removal of tickets and permits**

- (1) Where a ticket or permit has been displayed on a vehicle, no person, not being the driver of the vehicle, shall remove the ticket or permit from the vehicle unless authorised to do so by the driver.

**16. Indications by ticket machine and tickets**

- (1) Payment of the charge for a vehicle left in a parking place referred to in Schedules 1, 2, 3 and 4 shall be indicated by the issue by a ticket machine relating to that parking place of a ticket indicating a charge paid in respect of the period in accordance with Schedule 11, the day and date of issue, the expiry date and by the display of that ticket in the manner specified in Article 7(1)(b).
- (2) The expiry of the period for which payment was made by the charge for a vehicle left in a parking place referred to in Schedules 1, 2, 3 and 4 shall be indicated by the display on the vehicle in accordance with the provisions of Article 7(1)(b) of a ticket issued by a ticket machine relating to that parking place showing the day and date of issue, charge and expiry time of the charge, and the day so shown is not the day on which the vehicle is so left or the time shown on the clock on the said ticket machine is more than two minutes later than the time shown on the ticket.
- (3) The expiry of the period mentioned in Article 13 (being the period for which a vehicle may remain in a parking place after the penalty charge has been incurred) shall be indicated in the case of a vehicle left in a parking place referred to in Schedules 1, 2, 3 and 4 by the display on the vehicle in accordance with the provisions of Article 7(1)(b) a ticket issued by a ticket machine relating to that parking place showing the day and date of issue, charge and expiry time of the charge, and the day so shown is not the day on which the vehicle is so left or the time shown on the clock on the said ticket parking meter is more than one hour later than the time shown on the ticket.

**17. Indications by ticket machine and tickets as evidence**

- (1) If at any time while a vehicle is left in a parking place referred to in Schedules 1, 2, 3 and 4 during the permitted hours no ticket issued by a ticket machine relating to that parking place is displayed on that vehicle in accordance with the provisions of Article 7(1)(b) it shall be presumed unless the contrary is proved that the charge has not been duly paid.



- (2) If at any time while a vehicle is left in a parking place referred to in Schedule 1, 2, 3 and 4 during the permitted hours the ticket issued by a ticket machine relating to that parking place and displayed on the vehicle in accordance with the provisions of Article 7(1)(b) and the clock on the ticket machine by which such ticket was issued give the indication mentioned in Article 15(2), it shall be presumed unless the contrary is proved that the charge has been duly paid in respect of that vehicle, and that the period for which payment was made by the charge has already expired.
- (3) If at any time while a vehicle is left in a parking place referred to in Schedules 1, 2, 3 and 4 during the permitted hours the ticket issued by a ticket machine relating to that parking place and displayed on the vehicle in accordance with the provisions of Article 7(1)(b) and the clock on the ticket machine by which such ticket was issued give the indication mentioned in Article 15(3), that indication shall in any proceedings for a parking contravention under the Traffic Management Act 2004:
  - (a) of leaving a vehicle in that parking place for longer than after the penalty charge has been incurred than the time authorised by Article 13, be evidence that it was so left; and
  - (b) of failing to pay the penalty charge, be evidence that the charge was incurred.
- (4) Any ticket issued by a ticket machine relating to a parking place referred to in Schedule 1, 2, 3 and 4 shall be presumed unless the contrary is proved to have been issued on the day shown thereon when the clock on the ticket parking meter by which such ticket was issued indicated the expiry time shown on the said ticket less the period.

#### **18. Indications and evidence by the telephone payment parking system**

- (1) Where a vehicle has been left in a parking place referred to in Schedules 1, 2, 3 and 4 using the telephone payment parking system, an indication that payment has been made and the parking period for which payment has been made shall either:
  - a) appear on a hand-held device; or
  - b) be obtained by a civil enforcement officer contacting the service provider.
- (2) Without prejudice to the provisions of this Order, if at any time while a vehicle is left in a parking place referred to in the Schedule and no indication that payment of the parking charge has been made using the telephone payment parking system, or an indication that the parking period for which payment was made has expired, it shall be presumed, unless the contrary is proved, that either:
  - (a) the parking charge has not been duly paid in respect of that vehicle; or
  - (b) the parking period for which payment was made had already expired.

#### **19. No tickets to be displayed other than those obtained on payment of the parking charge**

- (1) No person shall display on a vehicle left in a parking place referred to in Schedule 1, 2, 3 and 4 during the permitted hours any ticket other than the ticket issued by the ticket machine relating to that parking place upon payment of the parking charge in respect of that vehicle.

#### **20. Interval before a vehicle may again be left in a parking place**

- (1) Without prejudice to the provisions of Article 18, no vehicle which has been taken away from a parking place during the permitted hours, after the charge has been incurred, shall until the expiration of one hour from the time it was taken away again be left in the parking place during the permitted hours.

## **21. Power to suspend the use of a parking place**

- (1) A Civil Enforcement Officer duly authorised by the council or by the Commissioner of Police of the Metropolis may suspend the use of a parking place or any part thereof whenever he considers such suspension reasonably necessary:
  - (a) for the purpose of facilitating the movement of traffic or promoting its safety;
  - (b) for the purpose of any building operation, demolition or excavation adjacent to the parking place, the maintenance, improvement or reconstruction of the highway or the cleansing of gullies in or adjacent to the parking place, the laying, erection, alteration or repair in or adjacent to the parking place of any sewer or of any main, pipe or apparatus for the supply of gas, water or electricity or any telecommunication system or the placing, maintenance or removal of any traffic sign;
  - (c) for the convenience of occupiers of premises adjacent to the parking place on any occasion of the removal of furniture to or from one office or dwelling house adjacent to the parking place from or to a depository, another office or dwelling house;
  - (d) on any occasion on which it is likely by reason some special attraction that any street will be thronged or obstructed; or
  - (e) for the convenience of occupiers of premises adjacent to the parking place at times of weddings or funerals, or on other special occasions.
- (2) A police constable in uniform or traffic warden may suspend for not longer than twenty four hours the use of a parking place or any part thereof whenever they consider suspension reasonably necessary for the purposes of facilitating the movement of traffic or promoting its safety.
- (3) A Civil Enforcement Officer, police constable or traffic warden suspending the use of a parking place or any part thereof in accordance with the provisions of paragraph (1), or as the case may be, paragraph (2) of this Article shall thereupon place or cause to be placed in or adjacent to any part of that parking place which is suspended a traffic sign of any size, colour and type prescribed or authorised under Section 64 of the Road Traffic Regulation Act 1984 indicating that waiting by vehicles is prohibited.
- (4) No person shall cause or permit a vehicle to wait in a parking place or part thereof during such period as there is in or adjacent to that part of the parking place a traffic sign placed in pursuance of paragraph (3) of this Article. Provided that nothing in this paragraph shall apply to:
  - (a) any vehicle being used for fire brigade, ambulance or police purposes or any vehicle which is waiting for any reason specified in Article 24(1) (b) to (c); or
  - (b) anything done with the permission of the person suspending the use of the parking place or part thereof in pursuance of paragraph (1) of this Article.

## **22. Restriction on use of a parking place**

- (1) During the permitted hours no person shall use any parking place or any vehicle while it is in a parking place in connection with the sale or offering for sale of any goods to any

person in or near the parking place or in connection with the selling or offering for sale of his skill in handicraft or his services in any other capacity. Provided that nothing in this Article shall prevent the sale of goods from a vehicle:

- (a) if the goods are immediately delivered at or taken into premises adjacent to the vehicle from which the sale effected; or
- (b) if the vehicle is one to which provisions of Article 19(1) (h) or (i) apply.

### **23. Restriction on waiting by a vehicle in a parking place**

- (1) Any vehicle may wait during the permitted hours anywhere in any part of a parking place if the use of that part has not been suspended and if the vehicle is waiting:
  - (a) for so long as is necessary to enable a person to board or alight from the vehicle and to load thereon or unload therefrom their personal luggage;
  - (b) for so long as is necessary to enable goods to be loaded onto the vehicle from premises adjacent to the parking place or unloaded from the vehicle to premises adjacent to the parking place;
  - (c) for so long as is necessary for postal packets to be collected from or delivered to premises or posting boxes adjacent to the parking place in which the vehicle is waiting;
  - (d) whilst being used for fire brigade, ambulance or police purposes or, not being a passenger vehicle, is being used in the service of a local authority in pursuance of statutory powers or duties provided that in all the circumstances it is reasonably necessary in the exercise of such powers or in the performance of such duties for the vehicle to wait in the place in which it is waiting;
  - (e) the vehicle is waiting only for so long as may be necessary to enable it to be used in connection with the removal of any obstruction to traffic;
  - (f) owing to the driver being prevented from proceeding by circumstances beyond his control or to such waiting being necessary in order to avoid an accident;
  - (g) the vehicle not being a passenger vehicle is waiting only for so long as may be reasonably necessary to enable it to be used for any purpose specified in Article 17(1) (b);
  - (h) the vehicle is in actual use in connection with the removal of furniture to or from one office or dwellinghouse adjacent to the parking place from or to a depository, another office or dwelling house; or
  - (i) the vehicle is waiting otherwise than in a parking bay or parking space if goods are being sold or offered or exposed for sale from the vehicle by a person who is licensed by the Council to sell goods from a stationary vehicle on a pitch situated in a parking space.
- (2) No charge specified in the foregoing provisions of this Order shall be payable in respect of any vehicle waiting in a parking place in accordance with the foregoing provisions of this Article.
- (3) Nothing in the foregoing provisions of this Order shall be taken as authorising anything which would be a contravention of any Regulations made or having effect as if made under Section 25 of the Road Traffic Regulation Act 1984.

### **24. Manner of waiting in a parking place**

- (1) Every vehicle waiting in a parking place by virtue of the provisions of Article 19(1) (e), (f), (g), (h) or (i) shall stand so that every part of the vehicle is wholly within the limits of the parking place unless the width of the vehicle precludes compliance with this paragraph.
- (2) If the width of the vehicle does preclude compliance with paragraph (1) of this Article the vehicle waiting in the parking place shall stand so that the longitudinal axis of the vehicle is parallel to the edge of the carriageway and the distance between the said edge and the nearest wheel of the vehicle is not more than 300 millimetres.
- (3) Every vehicle left in a parking place in relation to which special provisions as to the manner of standing of a vehicle in that parking place is specified in column 5 of Schedules 1, 2, 3, 4, 5, 6, 7 and 8 shall stand so that as to be in accordance with those provisions.

## **25. Installation of ticket machines, placing of signs etc**

- (1) The Council shall:
  - (a) install and maintain in proper working order at least one ticket machine relating to each parking place referred to in Schedule 1, 2, 3 and 4 to this Order; and
  - (b) cause the limits of each parking place and of each parking space to be indicated on the carriageway by placing and maintaining thereon traffic signs (road markings) of any size, colour and type prescribed or authorised under Section 64 of the Road Traffic Regulation Act 1984; and
  - (c) place and maintain in or in the vicinity of each parking place traffic signs of any size, colour and type prescribed by or authorised under the Road Traffic Regulation Act 1984; and
  - (d) carry out such other work as is reasonably required for the purpose of the satisfactory operation of a parking place.

## **Section 2 - Residents' Permits**

### **26. Application for and issue of residents' permits for the use of parking places**

- (1) Any resident who is the user of a vehicle of the following class, that is to say a passenger vehicle, a goods vehicle the overall height of which does not exceed 2.28 metres and the overall length of which does not exceed 5.25 metres, a motor cycle or an invalid carriage, may apply to the Council for the issue of a residents' permit in respect of that vehicle and any such application shall be made on a form issued by and obtainable from the Council and shall include the particulars and information required by such form to be supplied.
- (2) The Council may at any time require an applicant for a residents' permit or a residents' permit holder to produce to an officer of the Council such evidence in respect of an application for a residents' permit made to them as they may reasonably call for to verify any particulars of information given to them or in respect of any residents' permit issued by them as they may reasonably call for to verify that the residents' permit is valid.
- (3) In receipt of an application duly made under the foregoing provisions of this Article and upon receipt of the charge specified in Schedule 13, the Council, upon being satisfied that the applicant is a resident and is the user of a vehicle of the class specified in paragraph (1) of this Article, shall issue to the applicant therefor:
  - (a) one residents' permit for the leaving during the permitted hours in a parking place referred to in Schedules 3, 4, 6, 7 and 8 of the vehicle to which such residents'

permit relates by the owner of such vehicle or by any person using such with the consent of the owner other than a person to whom such vehicle has been let for hire or reward. Provided that, subject to the provisions of Article 23, the Council shall not issue a residents' permit to any resident which would be valid during any period during Which any other residents' permit issued to that resident is or would be valid; and

(b) one protective cover for the display therein of a residents' permit.

(4) Subject to the provisions of this Order a residents' permit shall be valid for a period of six, twelve or twenty-four months running from the beginning of the month in which the residents' permit first became valid.

## **27. Refund of charge paid in respect of a residents' permit**

(1) A residents' permit holder who surrenders a residents' permit to the Council before it becomes valid shall be entitled to a refund of the charge paid in respect thereof.

(2) A residents' permit holder who surrenders a residents' permit to the Council after it has become valid shall be entitled to a refund of a part of the charge paid. The refund will be paid pro rata for any complete months which remain unexpired at the time when the residents' permit is surrendered to the Council.

## **28. Application for and issue of business permits for the use of parking places**

(1) Any business user who is the owner of a vehicle of the following class, that is to say a passenger vehicle, a goods carrying vehicle the overall height of which does not exceed 2.50 metres and the overall length of which does not exceed 5.25 metres or a motor cycle may apply to the Council for the issue of a business permit in respect of that vehicle and any such application shall be made on a form issued by and obtainable from the Council and shall include the particulars and information required by such form to be supplied.

(2) The Council may at any time require an applicant for a business permit or a business permit holder to produce to an officer of the Council such evidence in respect of an application for a business permit made to them as they may reasonably call for to verify any particulars or information given to them or in respect of any business permit issued by them as they may reasonably call for to verify that the business permit is valid.

(3) Upon receipt of an application duly made under the foregoing provisions of this Article and upon receipt of the charge specified in Schedule 12 of this Article, the Council upon being satisfied that the applicant is a business user is the owner of a vehicle of the class specified in paragraph (1) of this Article, shall issue to the applicant therefor:

(a) one business permit for the leaving during the permitted hours in a parking space in any parking place referred to in Schedule 2, 4, 5 and 6 to this Order of the vehicle to which such business permit relates by the owner of such vehicle or by any person using such vehicle with the consent of the owner other than a person to whom such vehicle has been let for hire or reward;

(b) one protective cover for the display therein of the business permit.

(4) Subject to the provisions of this Order a business permit shall be valid for a period of twelve months running from the date on which the business permit first becomes valid.

## **29. Refund of charge paid in respect of business permits**

- (1) A business permit holder who surrenders a business permit to the Council before it becomes valid shall be entitled to a refund of the charge paid in respect thereof.
- (2) A business permit holder who surrenders a business permit to the Council after it has become valid shall be entitled to a refund of the charge paid. The refund will be paid pro rata for any complete months which remain unexpired at the time when the residents' permit is surrendered to the Council.
- (4) The Council may at its absolute discretion limit the number of business permits that are issued at any one time in respect of businesses.

## **30. Surrender, withdrawal and validity of permits**

- (1) A permit holder may surrender a permit to the Council at any time and shall surrender a permit to the Council on the occurrence of any one of the events set out in paragraph (3) of this Article or in accordance with the provisions of paragraph (5) of this Article.
- (2) The Council may, by notice in writing served on the permit holder by sending the same by recorded delivery service to the residents' permit holder at the address shown by that person on the application for the permit or at any other address believed to be that person's place of abode, withdraw a residents' permit if it appears to the Council that any one of the events set out in paragraph (3)(a), (b) or (d) of this Article has occurred and the residents' permit holder shall surrender the residents' permit to the Council within 48 hours of the receipt of the afore-mentioned notice.
- (3) The events referred to in the foregoing provisions of this Article are:
  - (a) the permit holder ceasing to be a resident or a business user;
  - (b) the permit holder ceasing to be the owner of the vehicle in respect of which the permit was issued;
  - (c) the withdrawal of such permit by the Council under the provisions of paragraph (2) of this Article;
  - (d) the vehicle in respect of which such permit was issued being adapted or used in such a manner that it is not a vehicle of the class specified in respect of the parking place;
  - (e) the issue of the duplicate permit by the Council under the provisions of Article 27;
  - (f) the permit ceasing to be valid pursuant to the provisions of paragraph (4) of this Article.
- (4) Without prejudice to the foregoing provisions of this Article, a permit shall cease to be valid at the expiration of the period specified thereon or the occurrence of any one of the events set out in paragraph (3) (a), (b), (c), (d), (e) or (f) of this Article, whichever is the earlier.
- (5) Where a permit is issued to any person upon receipt of a cheque and the cheque is subsequently dishonoured, the permit shall cease to be of any effect and the Council shall by notice in writing served on the person to whom the permit was issued by sending the same by recorded delivery service to him at the address shown by that person on the application for the permit or any other address believed to be that person's

place of abode, require that person to surrender the permit to the Council within 48 hours of the receipt of the afore-mentioned notice.

### **31. Application for and issue of a duplicate permit**

- (1) If a permit is mutilated or accidentally defaced or the figures or particulars thereon have become illegible or the colour of the permit has become altered by fading or otherwise, the permit holder shall either surrender it to the Council or apply to the Council for the issue to him of a duplicate permit and the Council upon the receipt of the permit, shall issue a duplicate permit so marked and upon such issue the permit shall become valid.
- (2) If a permit is lost or destroyed, the permit holder may apply to the Council for the issue to him of a duplicate permit and the Council, upon being satisfied as to the loss or destruction, shall issue a duplicate permit so marked and upon such issue the permit shall become valid.
- (3) The provisions of this Order shall apply to a duplicate permit and an application therefore as if it were a permit or, as the case may be, an application therefor.

### **32. Form of permit**

- (1) A residents' permit shall be in writing and shall include the following particulars:
  - (a) the registration mark of the vehicle in respect of which the permit is issued;
  - (b) the period during which, subject to the provisions of Article 22(4), the residents' permit shall remain valid;
  - (c) the hours during which the vehicle may be left in a parking place;
  - (d) an indication that the residents' permit has been issued by the Council; and
  - (e) an indication that the charge for the issue thereof has been paid to the Council.
- (2) A business permit shall be in writing and shall include the following particulars:
  - (a) the registration mark of the vehicle in respect of which the permit has been issued or the name of the company to which the permit has been issued;
  - (b) the period during which, subject to the provisions of Article 24(4), the business permit shall remain valid;
  - (c) the hours during which the vehicle may be left in a parking place;
  - (d) an indication that the business permit has been issued by the Council; and
  - (e) an indication that the charge for the issue thereof has been paid to the Council.

## **Section 3 - Residents' Visitor Parking Cards**

### **33. Application for the issue of residents' visitor parking cards for the use of parking places**

- (1) Any householder may apply to the Council for the issue of up to ten residents' visitor parking cards for a vehicle of the class described in Article 22(1) and belonging to a person visiting that household and any such application shall be made on a form issued by and obtainable from the Council and shall include the particulars and information required by such form to be supplied.
- (2) The Council may at any time require an applicant for residents' visitor parking cards to produce to an officer of the Council such evidence in respect of an application for such a

residents' visitor parking cards made to them as they may reasonably call for to verify any particulars or information given to them.

- (3) On receipt of an application duly made under the foregoing provisions of this Article and upon receipt of the charge specified in paragraph (4) of this Article, the Council upon being satisfied that the applicant is a householder, shall issue to the applicant thereof a maximum of ten residents' visitors parking cards in any 12 month period.
- (4) The charge referred to in paragraph (3) of this Article shall be fifteen pounds in respect of the supply of each residents' visitors parking card.

#### **34. Refund of charge paid in respect of a residents' visitor parking card**

- (1) A householder who surrenders a residents' visitor parking card to the Council before it becomes valid shall be entitled to a refund of the charge paid.

#### **35. Surrender, withdrawal and validity of a residents' visitor parking card**

- (1) A householder may surrender a residents' visitor parking card to the Council at any time and shall surrender a residents' visitor parking card to the Council on the occurrence of the event set out in paragraph (3) of this Article or in accordance with the provisions of paragraph (5) of this Article.
- (2) The Council may, by notice in writing served on the householder by sending the same by recorded delivery service to the householder at the address shown by that person on the application for the residents' visitor parking card or any other address believed to be that person's place of abode, withdraw a residents' visitor parking card if it appears to the Council that the event set out in paragraph (3)(a) of this Article has occurred and the householder shall surrender the residents' visitor parking card to the Council within 48 hours of the receipt of the afore-mentioned notice.
- (3) The events referred to in the foregoing provisions of this Article are:
  - (a) the householder ceasing to be a resident;
  - (b) the withdrawal of such a residents' visitor parking card by the Council under the provisions of paragraph (2) of this Article;
  - (c) the residents' visitor parking card ceasing to be valid pursuant to the provisions of paragraph (4) of this Article.
- (4) Without prejudice to the foregoing provisions of this Article, a residents' visitor parking card shall cease to be valid at the expiration of the period specified thereon or on the occurrence of any one of the events set out in paragraph (3) (a) or (b) of this Article, whichever is the earlier.
- (5) Where residents' visitor parking cards are issued to any person upon receipt of a cheque and the cheque is subsequently dishonoured, the residents' visitor parking cards shall cease to be of any effect and the Council shall by notice in writing served on the person to whom the residents' visitor parking cards were issued by sending the same by recorded delivery service to him at the address shown by that person on the application for the residents' visitor parking cards or at any other address believed to be that person's place of abode, require that person to surrender the residents' visitor parking cards to the Council within 48 hours of the receipt of the afore-mentioned notice.



**36. Application for and issue of replacement residents' visitor parking cards**

- (1) If a residents' visitor parking card is mutilated or accidentally defaced or the figures or particulars thereon have become illegible or the colour of the residents' visitor parking card has become altered by fading or otherwise, the householder shall either surrender it to the Council or apply to the Council for the issue of a replacement residents' visitor parking card and the Council, upon receipt of the residents' visitor parking card, shall issue a replacement residents' visitor parking card.
- (2) The provisions of this Order shall apply to a replacement residents' visitor parking card and an application therefor as if it were a residents' visitor parking card or, as the case may be, an application therefor.

**37. Form of residents' visitor parking card**

- (1) A residents' visitor parking card shall be in writing and shall include the following particulars:
  - (a) the month;
  - (b) the date in the month;
  - (c) the time of arrival;
  - (d) the vehicle registration mark;
  - (e) the period during which, subject to the provisions of Article 29(3), the residents' visitor parking card may remain valid;
  - (f) the hours during which a vehicle may be left in a parking place, subject to the foregoing provisions of this Order;
  - (g) an indication that the residents' visitor parking card has been issued by the Council.

Dated this fifteenth day of June 2009.



Director of Environment

## SCHEDULE 1

In relation to a parking place referred to in this Schedule, the expression “permitted hours” means the period between 9.30 am and 12.30 pm and between 4.30pm and 6.30pm on Mondays to Fridays and between 9.30 am and 12.30 pm on Saturdays inclusive, any such day not being a Sunday or a public holiday.

Parking places in respect of which a vehicle may be left during the permitted hours if it displays a valid parking ticket from a ticket machine – maximum stay 2 hour.

No. of parking place	Designated parking place	Mimimum number of parking bays	Minimum total length in metres not to be occupied by parking bays	Special manner of standing
1.	2.	3.	4.	5.
1.	Balfern Grove, W4 the north-west side, from a point 6.10 metres south-west of the south-western flank wall of No.46 Balfern Grove south-westwards for a distance of 12.00 metres.	1	0	-
2.	Binns Road, W4 the north-west side, from a point 10.00 metres south-west of the south-western boundary of No.39 Binns Road south-westwards for a distance of 5.00 metres.	1	0	-
3.	Binns Road, W4 the south-east side, from a point 7.00 metres north-east of the north-eastern kerb-line of Duke Road north-eastwards for a distance of 12.00 metres.	1	0	-
4.	Duke’s Avenue, W4 the south-west side, from a point 1.30 metres north-west of the party wall of Nos.71 and 73 Duke’s Avenue north-westwards for a distance of 12.00 metres.	1	0	-
5.	Duke Road, W4 the south-west side, from a point 4.00 metres north-west of the north-western kerb-line of Glebe Street, north-westwards for a distance of 16.00 metres.	1	0	-
6.	Fraser Street, W4 the south-east side, from a point 7.20 metres south-west of the north-eastern boundary wall of No.125 Duke Road south-westwards for a distance of 9.50 metres.	1	0	-

**SCHEDULE 1 (continued)**

No. of parking place	Designated parking place	Minimum number of parking bays	Minimum total length in metres not to be occupied by parking bays	Special manner of standing
1.	2.	3.	4.	5.
7.	Glebe Street, W4 the south-east side, from a point 5.00 metres north-east of the north-eastern kerb-line of Dale Street north-eastwards for a distance of 16.00 metres.	1	0	-
8.	Quick Road, W4 the south-east side, from a point 9.20 metres south-west of the south-western flank wall of No.46 Quick Road south-westwards for a distance of 12.00 metres.	1	0	-
9.	Reckitt Road, W4 the north-west side, from a point 2.60 metres north-east of the north-eastern boundary wall of No.83 Duke Road north-westwards for a distance of 16.00 metres.	1	0	-
10.	Reckitt Road, W4 the south-east side, from a point 6.00 metres north-east of the north-eastern kerb-line of Duke Road north-eastwards for a distance of 12.00 metres.	1	0	-
11.	Wilton Avenue, W4 the south-east side, from a point 5.80 metres north-east of the north-eastern flank wall of No.2A Wilton Avenue north-eastwards for a distance of 11.00 metres.	1	0	-

## SCHEDULE 2

Parking places in respect of which a vehicle may be left during the permitted hours if it displays a valid parking ticket from a ticket machine or a valid business permit.

No. of parking place	Designated parking place	Minimum number of parking bays	Minimum total length in metres not to be occupied by parking bays	Special manner of standing
1.	2.	3.	4.	5.

No items.

### SCHEDULE 3

Parking places in respect of which a vehicle may be left during the permitted hours if it displays a valid parking ticket from a ticket machine, a valid business permit, a valid residents' permit, a valid residents' visitors parking card.

No. of parking place	Designated parking place	Minimum number of parking bays	Minimum total length in metres not to be occupied by parking bays	Special manner of standing
1.	2.	3.	4.	5.
No items.				

## SCHEDULE 4

In relation to a parking place referred to in this Schedule, the expression “permitted hours” means the period between 9.30am and 12.30pm and between 4.30pm and 6.30pm on Mondays to Fridays and between 9.30am and 12.30pm on Saturdays inclusive, any such day not being a Sunday or a public holiday.

Parking places in respect of which a vehicle may be left during the permitted hours if it displays a valid residents’ permit, residents’ visitor parking card, business permit or a valid ticket from a ticket machine - maximum stay 4 hours.

No. of parking place	Designated parking place	Minimum number of parking bays	Minimum total length in metres not to be occupied by parking bays	Special manner of standing
1.	2.	3.	4.	5.
12.	Alwyn Avenue, W4 the north side, from a point 9.90 metres east of the eastern kerb-line of Sutton Court Road eastwards for a distance of 34.00 metres.	1	0	-
13.	Alwyn Avenue, W4 the south side, from a point 9.00 metres west of the boundary wall of No.4 Alwyn Avenue and No.24 Sutton Court Road westwards for a distance of 22.00 metres.	1	0	-
14.	Ashbourne Grove, W4 the south-east side, from a point 2.10 metres north-east of the party wall of Nos.5 and 6 Ashbourne Grove north-eastwards for a distance of 60.00 metres.	1	0	-
15.	Balfern Grove, W4 the north-west side, from a point 11.00 metres south-west of the south-western kerb-line of Chiswick Lane south-westwards for a distance of 23.00 metres.	1	0	-
16.	Balfern Grove, W4 the south-east side, from a point 7.10 metres north-east of the north-eastern flank wall of No.1 Balfern Grove north-eastwards for a distance of 18.00 metres.	1	0	-
17.	Barrowgate Road, W4 the north side, from a point 13.40 metres east of the south-eastern kerb-line of Sutton Court Road eastwards for a distance of 28.00 metres.	1	0	-

**SCHEDULE 4(continued)**

No. of parking place	Designated parking place	Minimum number of parking bays	Minimum total length in metres not to be occupied by parking bays	Special manner of standing
1.	2.	3.	4.	5.
18.	Barrowgate Road, W4 the north side, from a point 2.00 metres west of the boundary wall between Nos.105 Barrowgate Road and "Barrowgate House", Barrowgate Road eastwards for a distance of 42.00 metres.	1	0	-
19.	Barrowgate Road, W4 the south side, from a point 12.70 metres east of the boundary wall between No.105 Barrowgate Road and "Barrowgate House", Barrowgate Road westwards for a distance of 34.00 metres.	1	0	-
20.	Barrowgate Road, W4 the south side, from a point 4.20 metres west of the boundary wall between Nos.58 and 60 Barrowgate Road westwards for a distance of 10.00 metres.	1	0	-
21.	Binns Road, W4 the north-west side, from a point 6.80 metres south-west of the south-western kerb-line of Dale Street south-westwards for a distance of 24.00 metres.	1	0	-
22.	Binns Road, W4 the south-east side, from a point 66.00 metres north-east of the party wall of Nos.26 and 28 Binns Road north-eastwards for a distance of 17.00 metres.	1	0	-
23.	Cornwall Grove, W4 the north-west side, from a point 10.00 metres south-west of the south-western kerb-line of Chiswick Lane south-westwards for a distance of 22.00 metres.	1	0	-
24.	Cornwall Grove, W4 the south-east side, from a point 5.90 metres north-east of the north-eastern flank wall of No.2A Cornwall Grove north-eastwards for a distance of 16.00 metres.	1	0	-

**SCHEDULE 4 (continued)**

No. of parking place	Designated parking place	Minimum number of parking bays	Minimum total length in metres not to be occupied by parking bays	Special manner of standing
1.	2.	3.	4.	5.
25.	Devonshire Road, W4 the north-east side, from a point opposite the north-western flank wall of Nos.1 to 14 Manor Gardens, Devonshire Road south-eastwards for a distance of 42.00 metres.	1	0	-
26.	Devonshire Road, W4 the north-east side, from a point 3.50 metres north-west of the south-eastern flank wall of No.124 Devonshire Road south-eastwards for a distance of 16.00 metres.	1	0	-
27.	Devonshire Road, W4 the north-east side, from a point opposite the party wall of Nos.160 and 162 Devonshire Road south-eastwards for a distance of 34.00 metres.	1	0	-
28.	Devonshire Road, W4 the north-east side, from a point opposite the party wall of Nos.178 and 180 Devonshire Road south-eastwards for distance of 28.00 metres.	1	0	-
29.	Devonshire Road, W4 the south-west side, from a point 500 millimetres north-west of the south-eastern flank wall of Nos.1 to 12 Garrick House north-westwards for a distance of 24.00 metres.	1	0	-
30.	Devonshire Road, W4 the south-west side, from a point 34.50 metres north-west of the south-eastern flank wall of Nos.1 to 12 Garrick House north-westwards for a distance of 10.00 metres.	1	0	-
31.	Devonshire Road, W4 the south-west side, from a point 6.00 metres north-west of the north-western kerb-line of Wood Street north-westwards for a distance of 24.00 metres.	1	0	-



**SCHEDULE 4 (continued)**

No. of parking place	Designated parking place	Minimum number of parking bays	Minimum total length in metres not to be occupied by parking bays	Special manner of standing
1.	2.	3.	4.	5.
32.	Devonshire Street, W4 the north-east side, from a point 8.00 metres south-east of the south-eastern kerb-line of Fraser Street south-eastwards for a distance of 22.00 metres.	1	0	-
33.	Devonshire Street, W4 the north-east side, from a point 36.00 metres south-east of the south-eastern kerb-line of Fraser Street south-eastwards for a distance of 12.00 metres.	1	0	-
34.	Duke's Avenue, W4 the north-east side, from a point 8.00 metres south-east of the south-eastern kerb-line of Bourne Place south-eastwards for a distance of 30.00 metres.	1	0	-
35.	Duke's Avenue, W4 the south-west side, from a point opposite the north-western flank wall of No.60 Duke's Avenue north-westwards for a distance of 5.00 metres.	1	0	-
36.	Duke's Avenue, W4 the south-west side, from a point 2.70 metres north-west of the south-eastern flank wall of No.7 Duke's Avenue north-westwards for a distance of 16.00 metres.	1	0	-
37.	Duke's Avenue, W4 the south-west side, from a point 500 millimetres south-east of the south-eastern flank wall of Chiswick Library, Duke's Avenue north-westwards for a distance of 12.00 metres.	1	0	-
38.	Duke's Avenue, W4 the south-west side, from a point 22.30 metres north-west of the south-eastern flank wall of Chiswick Library, Duke's Avenue north-westwards for a distance of 11.00 metres.	1	0	-

**SCHEDULE 4 (continued)**

No. of parking place	Designated parking place	Minimum number of parking bays	Minimum total length in metres not to be occupied by parking bays	Special manner of standing
1.	2.	3.	4.	5.
39.	Fraser Street, W4 the south-east side, from a point 8.00 metres north-east of the south-western flank wall of the Duke of York public house south-westwards for a distance of 12.00 metres.	1	0	-
40.	Fraser Street, W4 the south-east side, from a point 10.50 metres south-west of the south-western flank wall of the Duke of York public house south-westwards for a distance of 30.00 metres.	1	0	-
41.	Fraser Street, W4 the south-east side, from a point 2.80 metres north-east of the north-eastern flank wall of No.81 Dale Street south-westwards for a distance of 24.00 metres.	1	0	-
42.	Fraser Street, W4 the north-west side, from a point 8.00 metres north-east of the south-western flank wall of the Mission Church Hall, Fraser Street north-eastwards for a distance of 11.50 metres.	1	0	-
43.	Garth Road, W4 the east side, from a point 9.00 metres south of the southern kerb-line of Barrowgate Road southwards for a distance of 29.00 metres.	1	0	-
44.	Garth Road, W4 the west side, from a point 5.80 metres south of the southern kerb-line of Barrowgate Road southwards for a distance of 28.00 metres.	1	0	-
45.	Hadley Gardens, W4 the north-west side, from a point 6.60 metres south-west of the south-western kerb-line of Duke's Avenue south-westwards for a distance of 10.00 metres.	1	0	-

**SCHEDULE 4 (continued)**

No. of parking place	Designated parking place	Minimum number of parking bays	Minimum total length in metres not to be occupied by parking bays	Special manner of standing
1.	2.	3.	4.	5.
46.	Hadley Gardens, W4 the south-east side, from a point 3.00 metres north-east of the south-western flank wall of No.25 Hadley Gardens north-eastwards for a distance of 18.00 metres.	1	0	-
47.	Hadley Gardens, W4 the south-east side, from a point opposite the south-western flank wall of No.17 Hadley Gardens north-eastwards for a distance of 18.00 metres.	1	0	-
48.	Hadley Gardens, W4 the south-east side, from a point 6.00 metres south-west of the boundary wall of Nos.5 and 7 Hadley Gardens north-eastwards for a distance of 12.00 metres.	1	0	-
49.	Hadley Gardens, W4 the south-east side, from a point 1.60 metres south-west of the boundary wall of Nos.1 and 3 Hadley Gardens north-eastwards for a distance of 12.00 metres.	1	0	-
50.	Hadley Gardens, W4 the south-east side, from a point 1.20 metres north-east of the south-western flank wall of No.9 Duke's Avenue north-eastwards for a distance of 12.00 metres.	1	0	-
51.	Reckitt Road, W4 the north-west side, from a point 6.00 metres south-west of the south-western kerb-line of Dale Street south-westwards for a distance of 18.00 metres.	1	0	-
52.	Reckitt Road, W4 the south-east side, from a point 44.20 metres north-east of the party wall of Nos.22 and 24 Reckitt Road north-eastwards for a distance of 30.00 metres.	1	0	-

**SCHEDULE 4 (continued)**

No. of parking place	Designated parking place	Minimum number of parking bays	Minimum total length in metres not to be occupied by parking bays	Special manner of standing
1.	2.	3.	4.	5.
53.	Sutton Court Road, W4 the east side, from a point 3.80 metres north of the southern flank wall of Nos.1 to 3 Ascot House, Sutton Court Road southwards for a distance of 28.00 metres.	1	0	-
54.	Wavendon Avenue, W4 the north side, from a point 10.30 metres east of the south-eastern kerb-line of Sutton Court Road eastwards for a distance of 11.00 metres.	1	0	-
55.	Wavendon Avenue, W4 the north side, from a point 27.00 metres east of the south-eastern kerb-line of Sutton Court Road eastwards for a distance of 42.00 metres.	1	0	-
56.	Wavendon Avenue, W4 the north side, from a point 7.00 metres east of the boundary wall of Nos.89 Wavendon Avenue and No.47 Duke's Avenue eastwards for a distance of 24.00 metres.	1	0	-
57.	Wavendon Avenue, W4 the south side, from a point 5.30 metres west of the south-western kerb-line of Duke's Avenue westwards for a distance of 28.00 metres.	1	0	-
58.	Wavendon Avenue, W4 the south side, from a point 6.70 metres west of the western flank wall of No.2 Wavendon Avenue westwards for a distance of 18.00 metres.	1	0	-

## SCHEDULE 5

Parking places in respect of which a vehicle may be left during the permitted hours if it displays a valid business permit.

No. of parking place	Designated parking place	Minimum number of parking bays	Minimum total length in metres not to be occupied by parking bays	Special manner of standing
1.	2.	3.	4.	5.
No items.				

## SCHEDULE 6

In relation to a parking place referred to in this Schedule, the expression "permitted hours" means the period between 9.30am and 12.30pm and between 4.30pm and 6.30pm on Mondays to Fridays and between 9.30am and 12.30pm on Saturdays inclusive, any such day not being a Sunday or a public holiday.

Parking places in respect of which a vehicle may be left during the permitted hours if it displays a valid residents' permit, a valid residents' visitor parking card or a business permit.

No. of parking place	Designated parking place	Minimum number of parking spaces	Minimum total length in metres not to be occupied by parking spaces	Special manner of standing
1.	2.	3.	4.	5.
264.	Ashbourne Grove, W4 the north-west side, from a point 4.30 metres south-west of the north-eastern boundary wall of No.44 Chiswick Lane south-westwards for a distance of 16.00 metres.	1	0	-
265.	Ashbourne Grove, W4 the north-west side, from a point 10.80 metres south-west of the south-western flank wall of No.61 Wilton Avenue south-westwards for a distance of 16.00 metres.	1	0	-
266.	Barrowgate Road, W4 the south side, from a point opposite the eastern flank wall of No.104 Barrowgate Road westwards for a distance of 84.00 metres.	1	0	-
267.	Duke's Avenue, W4 the south-west side, from a point 7.90 metres south-east of the south-eastern flank wall of No.83 Duke's Avenue north-westwards for a distance of 17.00 metres.	1	0	-
268.	Duke's Avenue, W4 the south-west side, from a point 2.10 metres south-east of the party wall of Nos.79 and 81 Duke's Avenue north-westwards for a distance of 12.00 metres.	1	0	-
269.	Duke's Avenue, W4 the south-west side, from a point 3.60 metres south-east of the party wall of Nos.75 and 77 Duke's Avenue north-westwards for a distance of 18.00 metres.	1	0	-

*updated by 2012/57*

**SCHEDULE 6 (continued)**

No. of parking place	Designated parking place	Minimum number of parking spaces	Minimum total length in metres not to be occupied by parking spaces	Special manner of standing
1.	2.	3.	4.	5.
270.	Duke's Avenue, W4 the south-west side, from a point 3.40 metres south-east of the party wall of Nos.72 and 74 Duke's Avenue north-westwards for a distance of 28.00 metres.	1	0	-
271.	Duke's Avenue, W4 the south-west side, from a point 1.00 metre south-east of the party wall of Nos.45 and 47 Duke's Avenue south-eastwards for a distance of 12.00 metres.	1	0	-
272.	Duke's Avenue, W4 the south-west side, from a point 3.00 metres south-east of the party wall of Nos.9 and 11 Duke's Avenue north-westwards for a distance of 16.00 metres.	1	0	-
273.	Duke Road, W4 the north-east side, from a point 9.50 metres south-east of the northern boundary wall of No.1 Duke Road south-eastwards for a distance of 30.00 metres.	1	0	-
274.	Duke Road, W4 the south-west side, from a point 1.90 metres north-west of the party wall of Nos.9 and 11 Duke Road north-westwards for a distance of 23.30 metres.	1	0	-
275.	Glebe Street, W4 the north-west side, from a point 1.40 metres south-west of the north-eastern flank wall of No.1 Glebe Street south-westwards for a distance of 72.00 metres.	1	0	-
276.	Horticultural Place, W4 the north-east side, from a point 19.00 metres south-east of the south-eastern kerb-line of the service road on the south-east side of Heathfield Terrace south-eastwards for a distance of 33.00 metres.	1	0	-

**SCHEDULE 6 (continued)**

No. of parking place	Designated parking place	Minimum number of parking spaces	Minimum total length in metres not to be occupied by parking spaces	Special manner of standing
1.	2.	3.	4.	5.
277.	Linden Gardens, W4 the north-eastern arm, the north-east side, from a point 3.70 metres north-east of a point opposite the north-western wall of Chiswick Police Station, Chiswick High Road south-eastwards for a distance of 47.30 metres.	1	0	-
				<i>Revoked by 2010/19</i>
278.	Linden Gardens, W4 the north-eastern arm, the south-west side, from a point 58.60 metres north-west of the south-eastern flank wall of No.57 Linden Gardens north-westwards for a distance of 26.70 metres.	1	0	-
				<i>Revoked by 2010/19</i>
279.	Linden Gardens, W4 the south-eastern arm, the north-west side, from a point opposite the north-eastern boundary wall of No.58 Linden Gardens north-eastwards for a distance of 36.90 metres.	1	0	-
				<i>Revoked by 2010/19</i>
280	Park Road North, W4 the south-east side, from a point opposite the north-eastern flank wall of No.136 Barrowgate Road north-eastwards for a distance of 10.00 metres.	1	0	-
281	Park Road North, W4 the south-east side, from a point 18.00 metres north-east of the north-eastern flank wall of No.136 Barrowgate Road north-eastwards for a distance of 10.00 metres.	1	0	-
282.	Wilton Avenue, W4 the north-west side, from a point opposite the north-eastern boundary wall of No.34 Chiswick Lane south-westwards for a distance of 16.00 metres.	1	0	-



## SCHEDULE 7

In relation to a parking place referred to in this Schedule, the expression "permitted hours" means the period between 9.30am and 12.30pm and between 4.30pm and 6.30pm on Mondays to Fridays and between 9.30am and 12.30pm on Saturdays inclusive, any such day not being a Sunday or a public holiday.

Parking places in respect of which a vehicle may be left during the permitted hours if it displays a valid residents' permit or a valid residents' visitor parking card.

No. of parking place	Designated parking place	Minimum number of parking spaces	Minimum total length in metres not to be occupied by parking spaces	Special manner of standing
1.	2.	3.	4.	5.
59.	Alwyn Avenue, W4 the north side, from a point 5.40 metres east of the boundary wall of No.7 Alwyn Avenue and No.22 Sutton Court Road eastwards for a distance of 5.00 metres.	1	0	-
60.	Alwyn Avenue, W4 the north side, from a point opposite the party wall of Nos.11 and 13 Alwyn Avenue eastwards for a distance of 70.00 metres.	1	0	-
61.	Alwyn Avenue, W4 the north side, from a point 6.00 metres east of the eastern kerb-line of Sharon Road eastwards for a distance of 22.00 metres.	1	0	-
62.	Alwyn Avenue, W4 the north side, from a point 1.30 metres east of the party wall of Nos.43 and 45 Alwyn Avenue eastwards for a distance of 28.00 metres.	1	0	-
63.	Alwyn Avenue, W4 the north side, from a point 2.60 metres east of the party wall of Nos.60 and 62 Alwyn Avenue westwards for a distance of 42.00 metres.	1	0	-
64.	Alwyn Avenue, W4 the south side, from a point opposite the party wall of Nos.42 and 44 Alwyn Avenue westwards for a distance of 5.00 metres.	1	0	-

**SCHEDULE 7 (continued)**

No. of parking place	Designated parking place	Minimum number of parking spaces	Minimum total length in metres not to be occupied by parking spaces	Special manner of standing
1.	2.	3.	4.	5.
65.	Alwyn Avenue, W4 the south side, from a point opposite the party wall of Nos.38 and 40 Alwyn Avenue westwards for a distance of 30.00 metres.	1	0	-
66.	Alwyn Avenue, W4 the south side, from a point opposite the party wall of Nos.24 and 26 Alwyn Avenue westwards for a distance of 18.00 metres.	1	0	-
67.	Alwyn Avenue, W4 the south side, from a point 2.00 metres west of the party wall of Nos.16 and 18 Alwyn Avenue westwards for a distance of 6.00 metres.	1	0	-
68.	Alwyn Avenue, W4 the south side, from a point 1.30 metres west of the party wall of Nos.12 and 14 Alwyn Avenue westwards for a distance of 5.00 metres.	1	0	-
69.	Alwyn Avenue, W4 the south side, from a point opposite the party wall of Nos.8 and 10 Alwyn Avenue westwards for a distance of 18.00 metres.	1	0	-
70.	Ashbourne Grove, W4 the north-west side, from a point opposite the party wall of Nos.2 and 3 Ashbourne Grove south-westwards for a distance of 6.00 metres.	1	0	-
71.	Ashbourne Grove, W4 the north-west side, from a point 2.20 metres north-east of the party wall of Nos.5 and 6 Ashbourne Grove south-westwards for a distance of 12.00 metres.	1	0	-
72.	Ashbourne Grove, W4 the north-west side, from a point opposite the party wall of Nos.9 and 10 Ashbourne Grove south-westwards for a distance of 100.00 metres.	1	0	-

### SCHEDULE 7 (continued)

No. of parking place	Designated parking place	Minimum number of parking spaces	Minimum total length in metres not to be occupied by parking spaces	Special manner of standing
1.	2.	3.	4.	5.
73.	Ashbourne Grove, W4 the south-east side, from a point 10.00 metres north-east of the north-eastern kerb-line of East bury Grove north-eastwards for a distance of 87.60 metres.	1	0	-
74.	Balfern Grove, W4 the north-west side, from a point opposite the party wall of Nos.2 and 4 Balfern Grove south-westwards for a distance of 48.00 metres.	1	0	-
75.	Balfern Grove, W4 the north-west side, from a point 500 millimetres north-east of the party wall of Nos.24 and 26 Balfern Grove south-westwards for a distance of 53.00 metres.	1	0	-
76.	Balfern Grove, W4 the south-east side, from a point 9.00 metres north-east of the north-eastern kerb-line of Eastbury Grove north-eastwards for a distance of 48.00 metres.	1	0	-
77.	Balfern Grove the south-east side, from a point opposite the party wall of Nos.29 and 31 Balfern Grove north-eastwards for a distance of 75.00 metres	1	0	-
78.	Barrowgate Road, W4 the north side, from a point 2.80 metres east of the boundary of Nos.45 and 47 Barrowgate Road eastwards for a distance of 6.00 metres.	1	0	-
79.	Barrowgate Road, W4 the north side, from a point 4.90 metres east of the boundary of Nos.47 and 51 Barrowgate Road eastwards for a distance of 28.00 metres.	1	0	-
80.	Barrowgate Road, W4 the north side, from a point opposite the boundary of Nos.55 and 57 Barrowgate Road eastwards for a distance of 6.00 metres.	1	0	-

### SCHEDULE 7 (continued)

No. of parking place	Designated parking place	Minimum number of parking spaces	Minimum total length in metres not to be occupied by parking spaces	Special manner of standing
1.	2.	3.	4.	5.
81.	Barrowgate Road, W4 the north side, from a point 3.90 metres east of the boundary wall of Nos.59 and 61 Barrowgate Road eastwards for a distance of 6.00 metres.	1	0	-
82.	Barrowgate Road, W4 the north side, from a point 2.60 metres west of the party wall of Nos.65 and 65A Barrowgate Road eastwards for a distance of 12.00 metres.	1	0	-
83.	Barrowgate Road, W4 the north side, from a point 8.50 metres west of the party wall of Nos.67 and 69 Barrowgate Road eastwards for a distance of 10.00 metres.	1	0	-
84.	Barrowgate Road, W4 the north side, from a point 7.20 metres east of the boundary wall of Nos.69 and 71 Barrowgate Road eastwards for a distance of 5.00 metres.	1	0	-
85.	Barrowgate Road, W4 the north side, from a point 4.00 metres west of the boundary wall of Nos.73 and 75 Barrowgate Road eastwards for a distance of 10.00 metres.	1	0	-
86.	Barrowgate Road, W4 the north side, from a point 1.50 metres east of the boundary wall of Nos.77 and 79 Barrowgate Road eastwards for a distance of 10.00 metres.	1	0	-
87.	Barrowgate Road, W4 the north side, from a point 5.40 metres east of the boundary wall of Nos.85 and 87 Barrowgate Road eastwards for a distance of 5.00 metres.	1	0	-
88.	Barrowgate Road, W4 the north side, from a point 1.70 metres east of the boundary wall of Nos.87 and 91 Barrowgate Road eastwards for a distance of 16.00 metres.	1	0	-

**SCHEDULE 7 (continued)**

No. of parking place	Designated parking place	Minimum number of parking spaces	Minimum total length in metres not to be occupied by parking spaces	Special manner of standing
1.	2.	3.	4.	5.
89.	Barrowgate Road, W4 the north side, from a point 4.90 metres east of the boundary wall of Nos.93 and 95 Barrowgate Road eastwards for a distance of 10.00 metres.	1	0	-
90.	Barrowgate Road, W4 the north side, from a point 5.50 metres west of the party wall of Nos.99 and 101 Barrowgate Road eastwards for a distance of 12.00 metres.	1	0	-
91.	Barrowgate Road, W4 the north side, from a point 1.20 metres east of the boundary wall of Nos.101 and 103 Barrowgate Road eastwards for a distance of 10.00 metres.	1	0	-
92.	Barrowgate Road, W4 the north side, from a point 3.80 metres west of the boundary wall of Nos.103 and 105 Barrowgate Road eastwards for a distance of 6.00 metres.	1	0	-
93.	Barrowgate Road, W4 the south side, from a point 2.70 metres east of the party wall of Nos.132 and 134 Barrowgate Road westwards for a distance of 6.00 metres.	1	0	-
94.	Barrowgate Road, W4 the south side, from a point 4.60 metres west of the boundary wall of Nos.130 and 132 Barrowgate Road westwards for a distance of 10.00 metres.	1	0	-
95.	Barrowgate Road, W4, the south side, from a point 6.20 metres west of the boundary wall of Nos.128 and 130 Barrowgate Road westwards for a distance of 6.00 metres.	1	0	-
96.	Barrowgate Road, W4, the south side, from a point 5.90 metres west of the boundary wall of Nos.126 and 128 Barrowgate Road westwards for a distance of 28.00 metres.	1	0	-

**SCHEDULE 7 (continued)**

No. of parking place	Designated parking place	Minimum number of parking spaces	Minimum total length in metres not to be occupied by parking spaces	Special manner of standing
1.	2.	3.	4.	5.
97.	Barrowgate Road, W4, the south side, from a point 90 millimetres west of the boundary wall of Nos.120 and 124 Barrowgate Road westwards for a distance of 48.00 metres.	1	0	-
98.	Barrowgate Road, W4, the south side, from a point 7.20 metres west of the western kerb-line of Garth Road westwards for a distance of 16.00 metres.	1	0	-
99.	Barrowgate Road, W4, the south side, from a point 1.50 metres west of the boundary wall of Nos.72 and 76 Barrowgate Road westwards for a distance of 5.00 metres.	1	0	-
100.	Barrowgate Road, W4, the south side, from a point 5.40 metres west of the party wall of Nos.70 and 72 Barrowgate Road westwards for a distance of 5.00 metres.	1	0	-
101.	Barrowgate Road, W4, the south side, from a point 5.70 metres west of the boundary wall of Nos.68 and 70 Barrowgate Road westwards for a distance of 5.00 metres.	1	0	-
102.	Barrowgate Road, W4, the south side, from a point 7.10 metres west of the boundary wall of Nos.66 and 68 Barrowgate Road westwards for a distance of 12.00 metres.	1	0	-
103.	Bennett Street, W4 the north-west side, from a point 6.00 metres south-west of the south-western kerb-line of Devonshire Road south-westwards for a distance of 28.00 metres.	1	0	-
104.	Bennett Street, W4 the north-west side, from a point 42.00 metres south-west of the south-western kerb-line of Devonshire Road south-westwards for a distance of 28.00 metres.	1	0	-

**SCHEDULE 7 (continued)**

No. of parking place	Designated parking place	Minimum number of parking spaces	Minimum total length in metres not to be occupied by parking spaces	Special manner of standing
1.	2.	3.	4.	5.
105.	Bennett Street, W4 the north-west side, from a point 6.00 metres south-west of the south-western kerb-line of Devonshire Street south-westwards for a distance of 16.00 metres.	1	0	-
106.	Bennett Street, W4 the north-west side, from a point 29.00 metres south-west of the south-western kerb-line of Devonshire Street south-westwards for a distance of 7.00 metres.	1	0	-
107.	Bennett Street, W4 the north-west side, from a point 44.00 metres south-west of the south-western kerb-line of Devonshire Street south-westwards for a distance of 16.00 metres.	1	0	-
108.	Bennett Street, W4 the south-east side, from a point 6.00 metres north-east of the north-western flank wall of Heyworth House, Bennett Street south-westwards for a distance of 9.00 metres.	1	0	-
109.	Binns Road, W4 the north-west side, from a point 30.80 metres south-west of the south-western kerb-line of Dale Street south-westwards for a distance of 42.00 metres.	1	0	-
110.	Binns Road, W4 the north-west side, from a point opposite the party wall of Nos.13 and 15 Binns Road south-westwards for a distance of 78.00 metres.	1	0	-
111.	Binns Road, W4 the south-east side, from a point 500 millimetres south-west of the party wall of Nos.48 and 50 Binns Road north-eastwards for a distance of 42.00 metres.	1	0	-
112.	Binns Road, W4 the south-east side, from a point opposite party wall of Nos.26 and 28 Binns Road north-eastwards for a distance of 66.00 metres.	1	0	-

**SCHEDULE 7 (continued)**

No. of parking place	Designated parking place	Minimum number of parking spaces	Minimum total length in metres not to be occupied by parking spaces	Special manner of standing
1.	2.	3.	4.	5.
113.	Brackley Terrace, W4 the north-east side, from a point opposite the party wall of Nos.3 and 4 Brackley Terrace north-westwards for a distance of 10.00 metres.	1	0	-
114.	Brackley Terrace, W4 the south-west side, from a point 4.30 metres south-east of the south-eastern kerb-line of Swanscombe Road south-eastwards for a distance of 108.00 metres.	1	0	-
115.	Chiswick Lane, W4 the south-west side, from a point 300 millimetres north-east of the party wall of Nos.46 and 48 Chiswick Lane south-eastwards for a distance of 10.00 metres.	1	0	-
116.	Chiswick Lane, W4 the south-west side, from a point 1.60 metres north-east of the party wall of Nos.60 and 62 Chiswick Lane south-eastwards for a distance of 34.00 metres.	1	0	-
117.	<del>Chiswick Lane, W4 the south-west side, from a point opposite the party wall of Nos.76 and 78 Chiswick Lane south-eastwards for a distance of 10.00 metres.</del>	1	0	-
<i>updated by 2012/76</i>				
118.	Cornwall Grove, W4 the north-west side, from a point opposite the party wall of Nos.1 and 3 Cornwall Grove south-westwards for a distance of 22.00 metres.	1	0	-
119.	Cornwall Grove, W4 the north-west side, from a point 700 millimetres north-east of the party wall of Nos.13 and 15 Cornwall Grove south-westwards for a distance of 66.00 metres.	1	0	-
120.	Cornwall Grove, W4 the north-west side, from a point 1.90 metres north-east of the party wall of Nos.43 and 45 Cornwall Grove south-westwards for a distance of 24.00 metres.	1	0	-



**SCHEDULE 7 (continued)**

No. of parking place	Designated parking place	Minimum number of parking spaces	Minimum total length in metres not to be occupied by parking spaces	Special manner of standing
1.	2.	3.	4.	5.
121.	Cornwall Grove, W4 the south-east side, from a point 10.00 metres north-east of the north-eastern kerb-line of Eastbury Grove north-eastwards for a distance of 36.00 metres.	1	0	-
122.	Cornwall Grove, W4 the south-east side, from a point opposite the party wall of Nos.34 and 36 Cornwall Grove north-eastwards for a distance of 88.00 metres.	1	0	-
123.	Dale Street, W4 the north-east side, from a point 6.00 metres south-east of the south-eastern kerb-line of Glebe Street south-eastwards for a distance of 117.00 metres.	1	0	-
124.	Dale Street, W4 the north-east side, from a point opposite the party wall of Nos.54 and 56 Dale Street south-eastwards for a distance of 103.00 metres.	1	0	-
125.	Dale Street, W4 the south-west side, from a point 6.00 metres north-west of the north-western kerb-line of Fraser Street north-westwards for a distance of 48.00 metres.	1	0	-
126.	Dale Street, W4 the south-west side, from a point 5.00 metres north-west of the north-western kerb-line of Quick Road north-westwards for a distance of 40.00 metres.	1	0	-
127.	Dale Street, W4 the south-west side, from a point 5.00 metres north-west of the north-western kerb-line of Reckitt Road north-westwards for a distance of 42.00 metres.	1	0	-
128.	Dale Street, W4 the north-west side, from a point 5.00 metres north-west of the north-western kerb-line of Binns Road north-westwards for a distance of 42.00 metres.	1	0	-

**SCHEDULE 7 (continued)**

No. of parking place	Designated parking place	Minimum number of parking spaces	Minimum total length in metres not to be occupied by parking spaces	Special manner of standing
1.	2.	3.	4.	5.
129.	Devonshire Road, W4 the north-east side, from a point 6.00 metres south-east of the south-eastern kerb-line of Ashbourne Grove south-eastwards for a distance of 64.00 metres.	1	0	-
130.	Devonshire Road, W4 the south-west side, from a point 9.00 metres north-west of the north-western kerb-line of Bennett Street north-westwards for a distance of 16.00 metres.	1	0	-
131.	Devonshire Road, W4 the south-west side, from a point 40.00 metres north-west of the north-western kerb-line of Bennett Street north-westwards for a distance of 63.00 metres.	1	0	-
132.	Devonshire Street, W4 the north-east side, from a point 8.50 metres south-east of the south-eastern kerb-line of Wood Street south-eastwards for a distance of 23.00 metres.	1	0	-
133.	Devonshire Street, W4 the north-east side, from a point 39.00 metres south-east of the south-eastern kerb-line of Wood Street south-eastwards for a distance of 6.00 metres.	1	0	-
134.	Devonshire Street, W4 the north-east side, from a point 47.20 metres south-east of the south-eastern kerb-line of Wood Street south-eastwards for a distance of 13.00 metres.	1	0	-
135.	Devonshire Street, W4 the north-east side, from a point opposite the south-eastern flank wall of the "Schoolkeepers House", Devonshire Street south-eastwards for a distance of 5.00 metres.	1	0	-

### SCHEDULE 7 (continued)

No. of parking place	Designated parking place	Minimum number of parking spaces	Minimum total length in metres not to be occupied by parking spaces	Special manner of standing
1.	2.	3.	4.	5.
136.	Devonshire Street, W4 the north-east side, from a point 13.00 metres south-east of the south-eastern flank wall of the "Schoolkeepers House", Devonshire Street south-eastwards for a distance of 22.00 metres.	1	0	-
137.	Dorchester Grove, W4 the south-east side, from a point 3.70 metres north-east of the party wall of Nos.43 and 45 Dorchester Grove north-eastwards for a distance of 66.00 metres.	1	0	-
138.	Duke's Avenue, W4 the north-east side, from a point 4.00 metres south-east of the north-western boundary wall of No.4 Duke's Avenue south-eastwards for a distance of 16.00 metres.	1	0	-
139.	Duke's Avenue, W4 the north-east side, from a point 2.50 metres north-west of the party wall of Nos.8 and 10 Duke's Avenue south-eastwards for a distance of 5.00 metres.	1	0	-
140.	Duke's Avenue, W4 the north-east side, from a point 3.00 metres north-west of the party wall of Nos.12 and 14 Duke's Avenue south-eastwards for a distance of 6.00 metres.	1	0	-
141.	Duke's Avenue, W4 the north-east side, from a point 1.80 metres south-east of the north-western boundary wall of No.16 Duke's Avenue south-eastwards for a distance of 10.00 metres.	1	0	-
142.	Duke's Avenue, W4 the north-east side, from a point 3.00 metres north-west of the party wall of Nos.20 and 22 Duke's Avenue south-eastwards for a distance of 6.00 metres.	1	0	-

**SCHEDULE 7 (continued)**

No. of parking place	Designated parking place	Minimum number of parking spaces	Minimum total length in metres not to be occupied by parking spaces	Special manner of standing
1.	2.	3.	4.	5.
143.	Duke's Avenue, W4 the north-east side, from a point 4.00 metres north-west of the party wall of Nos.24 and 26 Duke's Avenue south-eastwards for a distance of 5.00 metres.	1	0	-
144.	Duke's Avenue, W4 the north-east side, from a point 1.90 metres north-west of the north-western boundary wall of No.28 Duke's Avenue south-eastwards for a distance of 12.00 metres.	1	0	-
145.	Duke's Avenue, W4 the north-east side, from a point 700 millimetres north-west of the north-western boundary wall of No.32 Duke's Avenue south-eastwards for a distance of 10.00 metres.	1	0	-
146.	Duke's Avenue, W4 the north-east side, from a point 1.20 metres north-west of the party wall of Nos.36 and 38 Duke's Avenue south-eastwards for a distance of 5.00 metres.	1	0	-
147.	Duke's Avenue, W4 the north-east side, from a point 1.30 metres north-west of the party wall of Nos.44 and 46 Duke's Avenue south-eastwards for a distance of 5.00 metres.	1	0	-
148.	Duke's Avenue, W4 the north-east side, from a point 3.20 metres north-west of the party wall of Nos.48 and 50 Duke's Avenue south-eastwards for a distance of 6.00 metres.	1	0	-
149.	Duke's Avenue, W4 the north-east side, from a point 6.20 metres south-east of the north-western boundary wall of No.52 Duke's Avenue south-eastwards for a distance of 10.00 metres.	1	0	-
150.	Duke's Avenue, W4 the north-east side, from a point 2.00 metres north-west of the party wall of Nos.56 and 58 Duke's Avenue south-eastwards for a distance of 5.00 metres.	1	0	-

**SCHEDULE 7 (continued)**

No. of parking place	Designated parking place	Minimum number of parking spaces	Minimum total length in metres not to be occupied by parking spaces	Special manner of standing
1.	2.	3.	4.	5.
151.	Duke's Avenue, W4 the north-east side, from a point 2.30 metres south-east of the north-western boundary wall of No.60 Duke's Avenue south-eastwards for a distance of 12.00 metres.	1	0	-
152.	Duke's Avenue, W4 the north-east side, from a point 5.00 metres north-west of the party wall of Nos.64 and 66 Duke's Avenue south-eastwards for a distance of 10.00 metres.	1	0	-
153.	Duke's Avenue, W4 the north-east side, from a point 4.70 metres north-west of the party wall of Nos.68 and 70 Duke's Avenue south-eastwards for a distance of 12.00 metres.	1	0	-
154.	Duke's Avenue, W4 the north-east side, from a point 4.90 metres north-west of the party wall of Nos.72 and 74 Duke's Avenue south-eastwards for a distance of 6.00 metres.	1	0	-
155.	Duke's Avenue, W4 the north-east side, from a point 500 millimetres north-west of the north-western boundary wall of No.76 Duke's Avenue south-eastwards for a distance of 6.00 metres.	1	0	-
156.	Duke's Avenue, W4 the north-east side, from a point 3.00 north-west of the party wall of Nos.80 and 82 Duke's Avenue south-eastwards for a distance of 6.00 metres.	1	0	-
157.	Duke's Avenue, W4 the north-east side, from a point 500 millimetres south-east of the south-eastern flank wall of No.82 Duke's Avenue south-eastwards for a distance of 30.00 metres.	1	0	-

**SCHEDULE 7 (continued)**

No. of parking place	Designated parking place	Minimum number of parking spaces	Minimum total length in metres not to be occupied by parking spaces	Special manner of standing
1.	2.	3.	4.	5.
158.	Duke's Avenue, W4 the north-east side, from a point 400 millimetres south-east of the north-western flank wall of No.92 Duke's Avenue south-eastwards for a distance of 24.00 metres.	1	0	-
159.	Duke's Avenue, W4 the south-west side, from a point 2.60 metres south-east of the party wall of Nos.64 and 66 Duke's Avenue north-westwards for a distance of 6.00 metres.	1	0	-
160.	Duke's Avenue, W4 the south-west side, from a point 4.20 metres south-east of the party wall of Nos.41 and 43 Duke's Avenue north-westwards for a distance of 5.00 metres.	1	0	-
161.	Duke's Avenue, W4 the south-west side, from a point 3.40 metres south-east of the party wall of Nos.37 and 39 Duke's Avenue north-westwards for a distance of 5.00 metres.	1	0	-
162.	Duke's Avenue, W4 the south-west side, from a point 3.80 metres south-east of the party wall of Nos.29 and 31 Duke's Avenue north-westwards for a distance of 6.00 metres.	1	0	-
163.	Duke's Avenue, W4 the south-west side, from a point 2.00 metres south-east of the party wall of Nos.25 and 27 Duke's Avenue north-westwards for a distance of 5.00 metres.	1	0	-
164.	Duke's Avenue, W4 the south-west side, from a point 2.80 metres south-east of the party wall of Nos.19 and 21 Duke's Avenue north-westwards for a distance of 10.00 metres.	1	0	-
165.	Duke's Avenue, W4 the south-west side, from a point 1.90 metres south-east of the boundary wall between Nos.15 and 17 Duke's Avenue north-westwards for a distance of 12.00 metres.	1	0	-

**SCHEDULE 7 (continued)**

No. of parking place	Designated parking place	Minimum number of parking spaces	Minimum total length in metres not to be occupied by parking spaces	Special manner of standing
1.	2.	3.	4.	5.
166.	Duke Road, W4 the north-east side, from a point 39.50 metres south-east of the northern boundary wall of No.1 Duke Road south-eastwards for a distance of 36.00 metres.	1	0	-
167.	Duke Road, W4 the north-east side, from a point 1.10 metres south-east of the party wall of Nos.31 and 33 Duke Road south-eastwards for a distance of 46.00 metres.	1	0	-
168.	Duke Road, W4 the north-east side, from a point 600 millimetres north-west of the party wall of Nos.53 and 53A Duke Road south-eastwards for a distance of 16.00 metres.	1	0	-
169.	Duke Road, W4 the north-east side, from a point 6.00 metres south-east of the south-eastern kerb-line of Glebe Street south-eastwards for a distance of 42.00 metres.	1	0	-
170.	Duke Road, W4 the north-east side, from a point 7.20 metres south-east of the south-eastern kerb-line of Binns Road south-eastwards for a distance of 40.00 metres.	1	0	-
171.	Duke Road, W4 the north-east side, from a point 6.00 metres south-east of the south-eastern kerb-line of Reckitt Road south-eastwards for a distance of 42.00 metres.	1	0	-
172.	Duke Road, W4 the north-east side, from a point 6.00 metres south-east of the south-eastern kerb-line of Quick Road south-eastwards for a distance of 48.00 metres.	1	0	-
173.	Duke Road, W4 the north-east side, from a point 5.00 metres south-east of the south-eastern kerb-line of Fraser Street south-eastwards for a distance of 30.00 metres.	1	0	-

**SCHEDULE 7 (continued)**

No. of parking place	Designated parking place	Minimum number of parking spaces	Minimum total length in metres not to be occupied by parking spaces	Special manner of standing
1.	2.	3.	4.	5.
174.	Duke Road, W4 the south-west side, from a point opposite the south-eastern boundary wall of No.162 Duke Road north-westwards for a distance of 84.00 metres.	1	0	-
175.	Duke Road, W4 the south-west side, from a point 2.30 metres north-west of the party wall of Nos.126 and 128 Duke Road north-westwards for a distance of 72.00 metres.	1	0	-
176.	Duke Road, W4 the south-west side, from a point 1.90 metres north-west of the south-eastern flank wall of No.92 Duke Road north-westwards for a distance of 102.00 metres.	1	0	-
177.	Duke Road, W4 the south-west side, from a point opposite the party wall of Nos.44 and 46 Duke Road north-westwards for a distance of 66.00 metres.	1	0	-
178.	Duke Road, W4 the south-west side, from a point 73.20 metres north-west of the party wall of Nos.44 and 46 Duke Road north-westwards for a distance of 5.00 metres.	1	0	-
179.	Duke Road, W4 the south-west side, from a point 2.90 metres south-east of the party wall of Nos.13 and 15 Duke Road north-westwards for a distance of 6.00 metres.	1	0	-
180.	Duke Road, W4 the south-west side, from a point 12.90 metres north-west of the party wall of Nos.9 and 11 Duke Road north-westwards for a distance of 23.30 metres.	1	0	-
181.	Eastbury Grove, W4 the north-east side, from a point 1.50 metres north-west of the south-eastern flank wall of No.14 Eastbury Grove north-westwards for a distance of 40.00 metres.	1	0	-



**SCHEDULE 7 (continued)**

No. of parking place	Designated parking place	Minimum number of parking spaces	Minimum total length in metres not to be occupied by parking spaces	Special manner of standing
1.	2.	3.	4.	5.
182.	Eastbury Grove, W4 the north-east side, from a point 2.10 metres north-west of the south-eastern flank wall of No.32 Eastbury Grove north-westwards for a distance of 42.00 metres.	1	0	-
183.	Eastbury Grove, W4 the north-east side, from a point 3.00 metres north-west of the south-eastern flank wall of No.50 Eastbury Grove north-westwards for a distance of 41.00 metres.	1	0	-
184.	Eastbury Grove, W4 the south-west side, from a point 500 millimetres north-west of the party wall of Nos.85 and 87 Eastbury Grove south-eastwards for a distance of 45.00 metres.	1	0	-
185.	Eastbury Grove, W4 the south-west side, from a point 1.50 metres north-west of the party wall of Nos.63 and 65 Eastbury Grove south-eastwards for a distance of 48.00 metres.	1	0	-
186.	Eastbury Grove, W4 the south-west side, from a point 2.20 metres north-west of the party wall of Nos.41 and 43 Eastbury Grove south-eastwards for a distance of 42.00 metres.	1	0	-
187.	Foster Road, W4 the east side, from a point 6.00 metres south of the south-eastern kerb-line of Hadley Gardens southwards for a distance of 72.00 metres.	1	0	-
188.	Foster Road, W4 the east side, from a point 2.50 metres north of the southern flank wall of No.24 Foster Road southwards for a distance of 42.00 metres.	1	0	-

**SCHEDULE 7 (continued)**

No. of parking place	Designated parking place	Minimum number of parking spaces	Minimum total length in metres not to be occupied by parking spaces	Special manner of standing
1.	2.	3.	4.	5.
189.	Foster Road, W4 the west side, from a point 8.00 metres north of the northern kerb-line of Wavendon Avenue northwards for a distance of 18.00 metres.	1	0	-
190.	Foster Road, W4 the east side, from a point 7.40 metres south of the boundary between No.36 Foster Road and No.81 Wavendon Avenue southwards for a distance of 18.00 metres.	1	0	-
191.	Foster Road, W4 the west side, from a point opposite the boundary wall of No.79 Wavendon Avenue and No.31 Foster Road northwards for a distance of 72.00 metres.	1	0	-
192.	Foster Road, W4 the west side, from a point 3.60 metres south of the common boundary between Nos.7 and Foster Road northwards for a distance of 40.00 metres.	1	0	-
193.	Fraser Street, W4 the north-west side, from a point 8.00 metres north-east of the north-eastern kerb-line of Duke Road north-eastwards for a distance of 104.00 metres.	1	0	-
194.	Fraser Street, W4 the south-east side, from a point opposite the party wall of Nos.29 and 31 Fraser Street south-westwards for a distance of 42.00 metres.	1	0	-
195.	Garth Court, W4 the north side, from a point 8.20 metres east of the eastern flank wall of Nos.1 to 6 Garth Court westwards for a distance of 78.00 metres.	1	0	-
196.	Garth Court, W4 the east side, from a point 5.00 metres south of the northern boundary wall of No.42 Ellesmere Road southwards for a distance of 24.00 metres.	1	0	-

**SCHEDULE 7 (continued)**

No. of parking place	Designated parking place	Minimum number of parking spaces	Minimum total length in metres not to be occupied by parking spaces	Special manner of standing
1.	2.	3.	4.	5.
197.	Glebe Street, W4 the north-west side, from a point 2.40 metres south-west of the party wall of Nos.33 and 35 Glebe Street south-westwards for a distance of 54.00 metres.	1	0	-
198.	Glebe Street, W4 the north-west side, from a point 1.50 metres south-west of the party wall of Nos.57 and 59 Glebe Street south-westwards for a distance of 54.00 metres.	1	0	-
199.	Glebe Street, W4 the north-west side, from a point opposite the north-eastern boundary wall of No.87 Glebe Street south-westwards for a distance of 14.00 metres.	1	0	Echelon parking
200.	Glebe Street, W4 the south-east side, from a point opposite the party wall of Nos.50 and 52 Glebe Street north-eastwards for a distance of 32.00 metres.	1	0	-
201.	Glebe Street, W4 the south-east side, from a point 3.20 metres north-east of the party wall of Nos.34 and 36 Glebe Street north-eastwards for a distance of 59.00 metres.	1	0	-
202.	Glebe Street, W4 the south-east side, from a point 300 millimetres north-east of the party wall of Nos.4 and 6 Glebe Street north-eastwards for a distance of 48.00 metres.	1	0	-
203.	Hadley Gardens, W4 the north-west side, from a point 2.10 metres south-west of the north-eastern flank wall of No.1 Hadley Gardens south-westwards for a distance of 23.00 metres.	1	0	-
204.	Hadley Gardens, W4 the north-west side, from a point opposite the party wall of Nos.7 and 9 Hadley Gardens south-westwards for a distance of 6.00 metres.	1	0	-

### SCHEDULE 7 (continued)

No. of parking place	Designated parking place	Minimum number of parking spaces	Minimum total length in metres not to be occupied by parking spaces	Special manner of standing
1.	2.	3.	4.	5.
205.	Hadley Gardens, W4 the north-west and west sides, from a point 2.20 metres north-east of the boundary wall of Nos.13 and 15 Hadley Gardens south-westwards for a distance of 124.00 metres.	1	0	-
206.	Hadley Gardens, W4 the west side, from a point 8.00 metres south of the southern kerb-line of Alwyn Avenue southwards for a distance of 18.00 metres.	1	0	-
207.	Hadley Gardens, W4 the west side, from a point 5.40 metres south of the southern flank wall of No.28 Hadley Gardens southwards for a distance of 18.00 metres.	1	0	-
208.	Hadley Gardens, W4 the east side, from a point 1.80 metres north of the southern flank wall of No.28 Hadley Gardens northwards for a distance of 22.00 metres.	1	0	-
209.	Hadley Gardens, W4 the east side, from a point 1.70 metres north of the southern flank wall of No.20 Hadley Gardens northwards for a distance of 70.00 metres.	1	0	-
210.	Hadley Gardens, W4 the east side, from a point 6.80 metres north of the northern kerb-line of Wavendon Avenue northwards for a distance of 18.00 metres.	1	0	-
211.	Linden Gardens, W4 the north-eastern arm, the north-east side, from a point 1.10 metres south-east of the north-western flank wall of Nos.1 to 8 Linden Gardens south-eastwards for a distance of 34.70 metres.	1	0	Echelon
212.	Linden Gardens, W4 the north-eastern arm, the south-west side, from a point 3.90 metres north-west of the south-eastern flank wall of No.57 Linden Gardens north-westwards for a distance of 25.90 metres.	1	0	-

*Revised by 2010/19*

**SCHEDULE 7 (continued)**

No. of parking place	Designated parking place	Minimum number of parking spaces	Minimum total length in metres not to be occupied by parking spaces	Special manner of standing
1.	2.	3.	4.	5.
213.	Linden Gardens, the north-eastern arm, the south-west side. From a point 33.55 metres north-west of the south-eastern flank wall of No.57 Linden Gardens north-westwards for a distance of 28.95 metres.	1	0	-
214.	Linden Gardens, W4 the south-eastern arm, the south-east side, from a point 1.30 metres north-east of a point opposite the party wall of Nos.30 and 31 Linden Gardens south-westwards for a distance of 15.00 metres.	1	0	-
215.	Linden Gardens, W4 the south-eastern arm, the south-east side, from a point 1.20 metres south-west of the party wall of No.1 Campden Terrace and No.28 Linden Gardens south-westwards for a distance of 15.00 metres.	1	0	-
216.	Linden Gardens, W4 the south-western arm, the north-east side, from a point 2.10 metre south-east of the north-western boundary wall of No.69A Linden Gardens south-eastwards for a distance of 61.60 metres.	1	0	Echelon
217.	Linden Gardens, W4 the south-western arm, the south-west side, from a point 4.00 metres north-west of the party wall of Nos.24 and 25 Linden Gardens north-westwards for a distance of 26.40 metres.	1	0	-
218.	Linden Gardens, W4 the south-western arm, the south-west side, from a point opposite the party wall of Nos.17 and 18 Linden Gardens north-westwards for a distance of 43.00 metres.	1	0	-
219.	Linden Gardens, W4 the south-western arm, the south-west side, from a point 50.70 metres north-west of the party wall of Nos.17 and 18 Linden Gardens north-westwards for a distance of 13.80 metres.	1	0	-

*Revised by 2010/19*

**SCHEDULE 7 (continued)**

No. of parking place	Designated parking place	Minimum number of parking spaces	Minimum total length in metres not to be occupied by parking spaces	Special manner of standing
1.	2.	3.	4.	5.
220.	Linden Gardens, W4 the south-western arm, the north-east side, from a point 600 millimetres south-west of the north-eastern boundary wall of No.6 Linden Passage south-westwards for a distance of 17.65 metres.	1	0	-
		<i>Revised by 2010/19</i>		
221.	Park Road North, W4 the north-west side, from a point 8.70 metres north-east of the north-eastern wall of No.136 Barrowgate Road south-westwards for a distance of 42.00 metres.	1	0	-
222.	Park Road North, W4 the north-west side, from a point 1.50 metres south-west of the south-western flank wall of No.7 Park Road North south-westwards for a distance of 18.00 metres.	1	0	-
223.	Park Road North, W4 the south side, from a point opposite the north-eastern flank wall of Adelphi Court, Park Road North north-eastwards for a distance of 14.00 metres.	1	0	-
224.	Park Road North, W4 the south-east side, from a point 1.20 metres north-east of the south-western flank wall of No.7 Park Road North north-eastwards for a distance of 42.00 metres.	1	0	-
225.	Prince of Wales Terrace, W4 the south-east side, from a point 10.40 metres north-east of the south-western flank wall of No.12 Prince of Wales Terrace north-eastwards for a distance of 10.00 metres.	1	0	Two wheels on the footway
226.	Prince of Wales Terrace, W4 the south-east side, from a point 27.80 metres north-east of the south-western flank wall of No.12 Prince of Wales Terrace north-eastwards for a distance of 16.00 metres.	1	0	Two wheels on the footway

**SCHEDULE 7 (continued)**

No. of parking place	Designated parking place	Minimum number of parking spaces	Minimum total length in metres not to be occupied by parking spaces	Special manner of standing
1.	2.	3.	4.	5.
227.	Prince of Wales Terrace, W4 the south-east side, from a point 2.70 metres north-east of the north-eastern boundary wall of Nos.1 to 6 Glebe Close, Prince of Wales Terrace north-eastwards for a distance of 24.00 metres.	1	0	-
228.	Quick Road, W4 the north-west side, from a point 8.40 metres north-east of the north-eastern kerb-line of Duke Road north-eastwards for a distance of 10.00 metres.	1	0	-
229.	Quick Road, W4 the north-west side, from a point 1.80 metres north-east of the south-western flank wall of No.47 Quick Road north-eastwards for a distance of 18.00 metres.	1	0	-
230.	Quick Road, W4 the north-west side, from a point 1.50 metres north-east of the party wall of Nos.35 and 37 Quick Road north-eastwards for a distance of 107.00 metres.	1	0	-
231.	Quick Road, W4 the south-east side, from a point 6.30 metres south-west of the south-western kerb-line of Dale Street south-westwards for a distance of 16.00 metres.	1	0	-
232.	Quick Road, W4 the south-east side, from a point 1.80 metres south-west of the north-eastern flank wall of No.2 Quick Road south-westwards for a distance of 36.00 metres.	1	0	-
233.	Quick Road, W4 the south-east side, from a point 52.80 metres south-west of the north-eastern flank wall of No.2 Quick Road south-westwards for a distance of 60.00 metres.	1	0	-
234.	Reckitt Road, W4 the north-west side, from a point 24.00 metres south-west of the south-western kerb-line of Dale Street south-westwards for a distance of 30.00 metres.	1	0	-

**SCHEDULE 7 (continued)**

No. of parking place	Designated parking place	Minimum number of parking spaces	Minimum total length in metres not to be occupied by parking spaces	Special manner of standing
1.	2.	3.	4.	5.
235.	Reckitt Road, W4 the north-west side, from a point opposite the party wall of Nos.15 and 17 Reckitt Road south-westwards for a distance of 72.00 metres.	1	0	-
236.	Reckitt Road, W4 the south-east side, from a point 2.30 metres north-east of the south-western flank wall of No.48 Reckitt Road north-eastwards for a distance of 54.00 metres.	1	0	-
237.	Reckitt Road, W4 the south-east side, from a point 2.70 metres north-east of the party wall of Nos.22 and 24 Reckitt Road north-eastwards for a distance of 41.50 metres.	1	0	-
238.	Sharon Road, W4 the east side, from a point 1.30 metres south of the party wall of Nos.4 and 6 Sharon Road southwards for a distance of 42.00 metres.	1	0	-
239.	Sharon Road, W4 the west side, from a point 6.30 metres north of the northern kerb-line of Alwyn Avenue northwards for a distance of 18.00 metres.	1	0	-
240.	Sharon Road, W4 the west side, from a point 500 millimetres south of the party wall of Nos.1 and 3 Sharon Road southwards for a distance of 6.00 metres.	1	0	-
241.	Sharon Road, W4 the west side, from a point 2.90 metres north of the southern flank wall of No.5 Sharon Road northwards for a distance of 12.00 metres.	1	0	-
242.	Sutton Court Road, W4 the south-east side, from a point 5.70 metres south-west of the northern boundary wall of No.16 Sutton Court Road south-westwards for a distance of 28.00 metres.	1	0	-



**SCHEDULE 7 (continued)**

No. of parking place	Designated parking place	Minimum number of parking spaces	Minimum total length in metres not to be occupied by parking spaces	Special manner of standing
1.	2.	3.	4.	5.
243.	Sutton Court Road, W4 the south-east side, from a point 7.90 metres south-west of the southern kerb-line of Alwyn Avenue south-westwards for a distance of 10.00 metres.	1	0	-
244.	Sutton Court Road, W4 the south-east side, from a point 6.00 metres north-east of the party wall of Nos.28 and 30 Sutton Court Road south-westwards for a distance of 12.00 metres.	1	0	-
245.	Wavendon Avenue, W4 the north side, from a point 21.30 metres east of the south-eastern kerb-line of Sutton Court Road eastwards for a distance of 5.70 metres.	1	0	-
246.	Wavendon Avenue, W4 the north side, from a point 600 millimetres east of the party wall of Nos.9 and 11 Wavendon Avenue eastwards for a distance of 66.00 metres.	1	0	-
247.	Wavendon Avenue, W4 the north side, from a point 700 millimetres east of the party wall of Nos.33 and 35 Wavendon Avenue eastwards for a distance of 84.00 metres.	1	0	-
248.	Wavendon Avenue, W4 the north side, from a point 7.50 metres east of the eastern kerb-line of Hadley Gardens eastwards for a distance of 66.00 metres.	1	0	-
249.	Wavendon Avenue, W4 the north side, from a point 6.00 metres east of the eastern kerb-line of Foster Road eastwards for a distance of 28.00 metres.	1	0	-
250.	Wavendon Avenue, W4 the north side, from a point 4.10 metres east of the boundary wall of Nos.87 and 89 Wavendon Avenue eastwards for a distance of 5.70 metres.	1	0	-

**SCHEDULE 7 (continued)**

No. of parking place	Designated parking place	Minimum number of parking spaces	Minimum total length in metres not to be occupied by parking spaces	Special manner of standing
1.	2.	3.	4.	5.
251.	Wavendon Avenue, W4 the south side, from a point 2.80 metres west of the eastern flank wall of No.100 Wavendon Avenue westwards for a distance of 48.00 metres.	1	0	-
252.	Wavendon Avenue, W4 the south side, from a point 1.00 metre east of the party wall of Nos.82 and 84 Wavendon Avenue westwards for a distance of 78.00 metres.	1	0	-
253.	Wavendon Avenue, W4 the south side, from a point 2.10 metres east of the party wall of Nos.58 and 60 Wavendon Avenue westwards for a distance of 36.00 metres.	1	0	-
254.	Wavendon Avenue, W4 the south side, from a point opposite the western flank wall of Nos.46 Wavendon Avenue westwards for a distance of 16.00 metres.	1	0	-
255.	Wavendon Avenue, W4 the south side, from a point 1.10 metres west of the party wall of Nos.38 and 40 Wavendon Avenue westwards for a distance of 77.00 metres.	1	0	-
256.	Wavendon Avenue, W4 the south side, from a point 300 millimetres west of the party wall of Nos.14 and 16 Wavendon Avenue westwards for a distance of 46.00 metres.	1	0	-
257.	Wilton Avenue, W4 the north-west side, from a point 4.40 metres south-west of the north-eastern flank wall of Nos.2a Wilton Avenue south-westwards for a distance of 54.00 metres.	1	0	-
258.	Wilton Avenue, W4 the north-west side, from a point 2.80 metres north-east of the party wall of Nos.28 and 30 Wilton Avenue south-westwards for a distance of 84.00 metres.	1	0	-

**SCHEDULE 7 (continued)**

No. of parking place	Designated parking place	Minimum number of parking spaces	Minimum total length in metres not to be occupied by parking spaces	Special manner of standing
1.	2.	3.	4.	5.
259.	Wilton Avenue, W4 the south-west side, from a point opposite the party wall of Nos.59 and 61 Wilton Avenue north-eastwards for a distance of 48.00 metres.	1	0	-
260.	Wilton Avenue, W4 the south-west side, from a point 3.10 metres north-east of the party wall of Nos.37 and 39 Wilton Avenue north-eastwards for a distance of 90.00 metres.	1	0	-
261.	Wood Street, W4 the north-west side, from a point 8.00 metres south-west of the south-western kerb-line of Devonshire Road south-westwards for a distance of 16.00 metres.	1	0	-
262.	Wood Street, W4 the north-west side, from a point 31.00 metres south-west of the south-western kerb-line of Devonshire Road south-westwards for a distance of 28.00 metres.	1	0	-
263.	Wood Street, W4 the north-west side, from a point 65.00 metres south-west of the south-western kerb-line of Devonshire Road south-westwards for a distance of 24.00 metres.	1	0	-

### SCHEDULE 8

Parking places in respect of which a vehicle may be left during the permitted hours if it displays a valid residents' permit.

No. of parking place	Designated parking place	Minimum number of parking bays	Minimum total length in metres not to be occupied by parking bays	Special manner of standing
1.	2.	3.	4.	5.

No items.

## SCHEDULE 9

### Streets or parts of streets for the purpose of the definition of "business"

1. Alwyn Avenue, W4.
2. Ashbourne Grove, W4.
3. Barley Mow Passage, W4.
4. Balfern Grove, W4.
5. Barrowgate Road, between the south-eastern kerb-line of Sutton Court Road and the south-western kerb-line of Duke's Avenue.
6. Bennett Street, W4.
7. Binns Road, W4.
8. Bourne Place, W4.
9. Chiswick High Road, the south side, between the south-western kerb-line of Devonshire Road and the south-eastern kerb-line of Heathfield Terrace.
10. Chiswick Lane North, W4, between a line linking the south-eastern kerb-line of Beverley Road and the north-western kerb-line of Wilton Avenue and the north-western kerb-line of Dorchester Grove.
11. Cornwall Grove, W4.
12. Dale Street, W4.
13. Dorchester Grove, W4.
14. Devonshire Road, W4, between the north-western kerb-line of Fraser Street and its junction with Dorchester Grove.
15. Devonshire Street, W4.
16. Duke's Avenue, W4.
17. Duke Road, W4.
18. Eastbury Grove, W4.
19. Foster Road, W4.
20. Fraser Street, W4.
21. Garth Court, W4.
22. Garth Road, W4.
23. Glebe Street, W4.
24. Hadley Gardens, W4.
25. Heathfield Terrace, between the southern kerb-line of Chiswick High Road and the western kerb-line of Sutton Court Road.
26. Horticultural Place, W4.
27. ~~Linden Gardens, W4.~~ *revoked by 2010/119*
28. Park Road North, W4.
29. Prince of Wales Terrace, W4.
30. Quick Road, W4.
31. Reckitt Road, W4.
32. Sharon Road, W4.
33. Sutton Court Road, the east and south-east sides, between the southern kerb-line of Heathfield Terrace and the northern kerb-line of Ellesmere Road (A4).
34. Wavendon Avenue, W4.
35. Wilton Avenue, W4.
36. Wood Street, W4.

## SCHEDULE 10

### Streets or parts of streets for the purpose of the definition of "resident"

- ✓1. Alwyn Avenue, W4.
- ✓2. Ashbourne Grove, W4.
- ✓3. Barley Mow Passage, W4.
- ✓4. Balfern Grove, W4.
- ✓5. Barrowgate Road, between the south-eastern kerb-line of Sutton Court Road and the south-western kerb-line of Duke's Avenue.
- ✓6. Bennett Street, W4.
- ✓7. Binns Road, W4.
- ✓8. Bourne Place, W4.
9. Chiswick High Road, the south side, between the south-western kerb-line of Devonshire Road and the south-eastern kerb-line of Heathfield Terrace.
- ✓10. Chiswick Lane North, W4, between a line linking the south-eastern kerb-line Beverley Road and the north-western kerb-line of Wilton Avenue and the north-western kerb-line of Dorchester Grove.
- ✓11. Cornwall Grove, W4.
- ✓12. Dale Street, W4.
- ✓13. Dorchester Grove, W4.
- ✓14. Devonshire Road, W4, between the north-western kerb-line of Fraser Street and its junction with Dorchester Grove.
- ✓15. Devonshire Street, W4.
- ✓16. Duke's Avenue, W4.
- ✓17. Duke Road, W4.
- ✓18. Eastbury Grove, W4.
- ✓19. Foster Road, W4.
- ✓20. Fraser Street, W4.
- ✓21. Garth Court, W4.
- ✓22. Garth Road, W4.
- ✓23. Glebe Street, W4.
- ✓24. Hadley Gardens, W4.
- ✓25. Heathfield Terrace, between the southern kerb-line of Chiswick High Road and the western kerb-line of Sutton Court Road.
- ✓26. Horticultural Place, W4.
- ✓27. ~~Linden Gardens, W4~~ *revoked by 2010/19*
- ✓28. Park Road North, W4.
- ✓29. Prince of Wales Terrace, W4.
- ✓30. Quick Road, W4.
- ✓31. Reckitt Road, W4.
- ✓32. Sharon Road, W4.
- ✓33. Sutton Court Road, the east and south-east sides, between the southern kerb-line of Heathfield Terrace and the northern kerb-line of Ellesmere Road (A4).
- ✓34. Wavendon Avenue, W4.
- ✓35. Wilton Avenue, W4.
- ✓36. Wood Street, W4.

**SCHEDULE 11**  
**On-Street Pay & Display Parking Charges**

Charge	Period (Minutes)
£ 0.10	5
£ 0.20	9
£ 0.30	13
£ 0.40	18
£ 0.50	22
£ 0.60	26
£ 0.70	30
£ 0.80	35
£ 0.90	39
£ 1.00	43
£ 1.10	48
£ 1.20	52
£ 1.30	56
<b>£ 1.40</b>	<b>60</b>
£ 1.50	65
£ 1.60	69
£ 1.70	73
£ 1.80	78
£ 1.90	82
£ 2.00	86
£ 2.10	90
£ 2.20	95
£ 2.30	99
£ 2.40	103
£ 2.50	108
£ 2.60	112
£ 2.70	116
<b>£ 2.80</b>	<b>120</b>
£ 2.90	125
£ 3.00	129
£ 3.10	133
£ 3.20	138
£ 3.30	142
£ 3.40	146
£ 3.50	150
£ 3.60	155
£ 3.70	159
£ 3.80	163
£ 3.90	168
£ 4.00	172
£ 4.10	176
<b>£ 4.20</b>	<b>180</b>

Charge	Period (Minutes)
£ 4.30	185
£ 4.40	189
£ 4.50	193
£ 4.60	198
£ 4.70	202
£ 4.80	206
£ 4.90	210
£ 5.00	215
£ 5.10	219
£ 5.20	223
£ 5.30	228
£ 5.40	232
£ 5.50	236
<b>£ 5.60</b>	<b>240</b>
£ 5.70	245
£ 5.80	249
£ 5.90	253
£ 6.00	258
£ 6.10	262
£ 6.20	266
£ 6.30	270
£ 6.40	275
£ 6.50	279
£ 6.60	283
£ 6.70	288
£ 6.80	292
£ 6.90	296
<b>£ 7.00</b>	<b>300</b>
£ 7.10	305
£ 7.20	309
£ 7.30	313
£ 7.40	318
£ 7.50	322
£ 7.60	326
£ 7.70	330
£ 7.80	335
£ 7.90	339
£ 8.00	343
£ 8.10	348
£ 8.20	352
£ 8.30	356
<b>£ 8.40</b>	<b>360</b>

Charge	Period (Minutes)
£ 8.50	365
£ 8.60	369
£ 8.70	373
£ 8.80	378
£ 8.90	382
£ 9.00	386
£ 9.10	390
£ 9.20	395
£ 9.30	399
£ 9.40	403
£ 9.50	408
£ 9.60	412
£ 9.70	416
<b>£ 9.80</b>	<b>420</b>
£ 9.90	425
£ 10.00	429
£ 10.10	433
£ 10.20	438
£ 10.30	442
£ 10.40	446
£ 10.50	450
£ 10.60	455
£ 10.70	459
£ 10.80	463
£ 10.90	468
£ 11.00	472
£ 11.10	476
<b>£ 11.20</b>	<b>480</b>

**SCHEDULE 12  
Business Permit Charges**

	<b>12-month permit</b>
<b>Goods vehicle</b>	£400
<b>Passenger vehicle</b>	£635

**SCHEDULE 13  
Resident Permit Charges**

	<b>6-month permit</b>	<b>12-month permit</b>	<b>24-month permit</b>
<b>First vehicle</b>	£35	£60	£115
<b>Second vehicle</b>	£45	£80	£155
<b>Third vehicle</b>	£70	£130	£255

---

**EXPLANATORY NOTE**

(This note is not part of the Order, but is intended to indicate its general purport)

This Order revokes and re-enacts in a modified form the Hounslow (Parking Places) (No. 6) Order 2000 that imposed parking places in certain lengths of streets in the Central Chiswick area in the London Borough of Hounslow by:

- (a) updating the Articles of the base order to incorporate all subsequent amendments and take into account any minor drafting amendments and corrections; and
- (b) provide additional methods of payment of parking charges payable for leaving vehicles in the designated parking places by allowing payment by telephone using a telephone payment system; and
- (c) change all parking meters to ticket machines (Pay & Display).