

LONDON BOROUGH OF HOUNSLOW

**STOPPING UP OF HIGHWAYS
SECTIONS 247 TOWN AND COUNTRY PLANNING ACT 1990
LAND AT WINDMILL ROAD AND ORCHARD ROAD, BRENTFORD, TW8 0QX**

NOTICE is hereby given that the London Borough of Hounslow (“the Council”) acting in its capacity as a local highway authority, has made an Order under sections 247 of the above Act (as amended) entitled Windmill Road and Orchard Road, Brentford, TW8 0QX Stopping Up Order 2022 in the London Borough of Hounslow comprising the area shown in red on the plan attached to the Order.

Copies of the Order, the Schedule and the plan referred to in the Order may be obtained free of charge from the London Borough of Hounslow, Hounslow House, 7 Bath Road, Hounslow, TW3 3EB. Please contact the Council at traffic@hounslow.gov.uk or on 020 8583 3322 to arrange for a copy of the Order to be sent by post. The Order is also available on the Council’s website under traffic notices.

Any person aggrieved by the making of the Order and desiring to question the validity of the Order (or of any provision contained therein) on the ground that the Order is not within the powers of the above Act or that any requirement of that Act or of any regulation made under the Act has not been complied with in relation to the Order, may, within 6 weeks of the date of this notice, apply to the High Court for suspension or quashing of the Order or of any provisions contained therein.

Dated: 24th March 2023

Jefferson Nwokeoma
Assistant Director of Traffic
Transport & Parking London Borough of Hounslow

LONDON BOROUGH OF HOUNSLOW

STOPPING UP OF HIGHWAYS

SECTION 247 TOWN AND COUNTRY PLANNING ACT 1990

LAND AT WINDMILL ROAD AND ORCHARD ROAD, BRENTFORD TW8 0QX

THIS ORDER is made by the London Borough of Hounslow ("the Council"), acting in its capacity as a local highway authority, in exercise of its powers under Section 247 of the Town and Country Planning Act 1990 ("the Act") as amended and any other enabling powers.

BY THIS ORDER

1. The Council authorises the stopping up of highways at the land known as Windmill Road and Orchard Road, Brentford, TW8 0QX shown edged in red on the annexed plan as the Council is satisfied that this is necessary in order to enable the development described in the Schedule to this Order to be carried out in accordance with the Planning Permission bearing reference 01217/P/S1 and P/2020/3755 granted by the Council on 5 March 2021.
2. Where immediately before the date of this Order there is any apparatus of statutory undertakers under, in, on, over, along or across any area of highway authorised to be stopped up pursuant to this Order, then subject to Section 261(4) of the Act, those undertakers shall have the same rights in relation to that apparatus after the making of this Order as they had before.
3. This Order shall come into force on the date on which notice that it has been made is first published in accordance with section 252(10) of the Act and may be cited as the Windmill Road and Orchard Road, Brentford, TW8 0QX Stopping Up Order 2022.

THE SCHEDULE

Description of Highway to be Stopped Up

The site known as the corner of Windmill Road and Orchard Road as edged red on the attached plan, measuring circa 17 square metres.


Description of Development

Erection of Five two-storey houses with associated landscaping, cycle storage, refuse and recycling storage.


Dated: 24 March

2023
2022 HSP/L

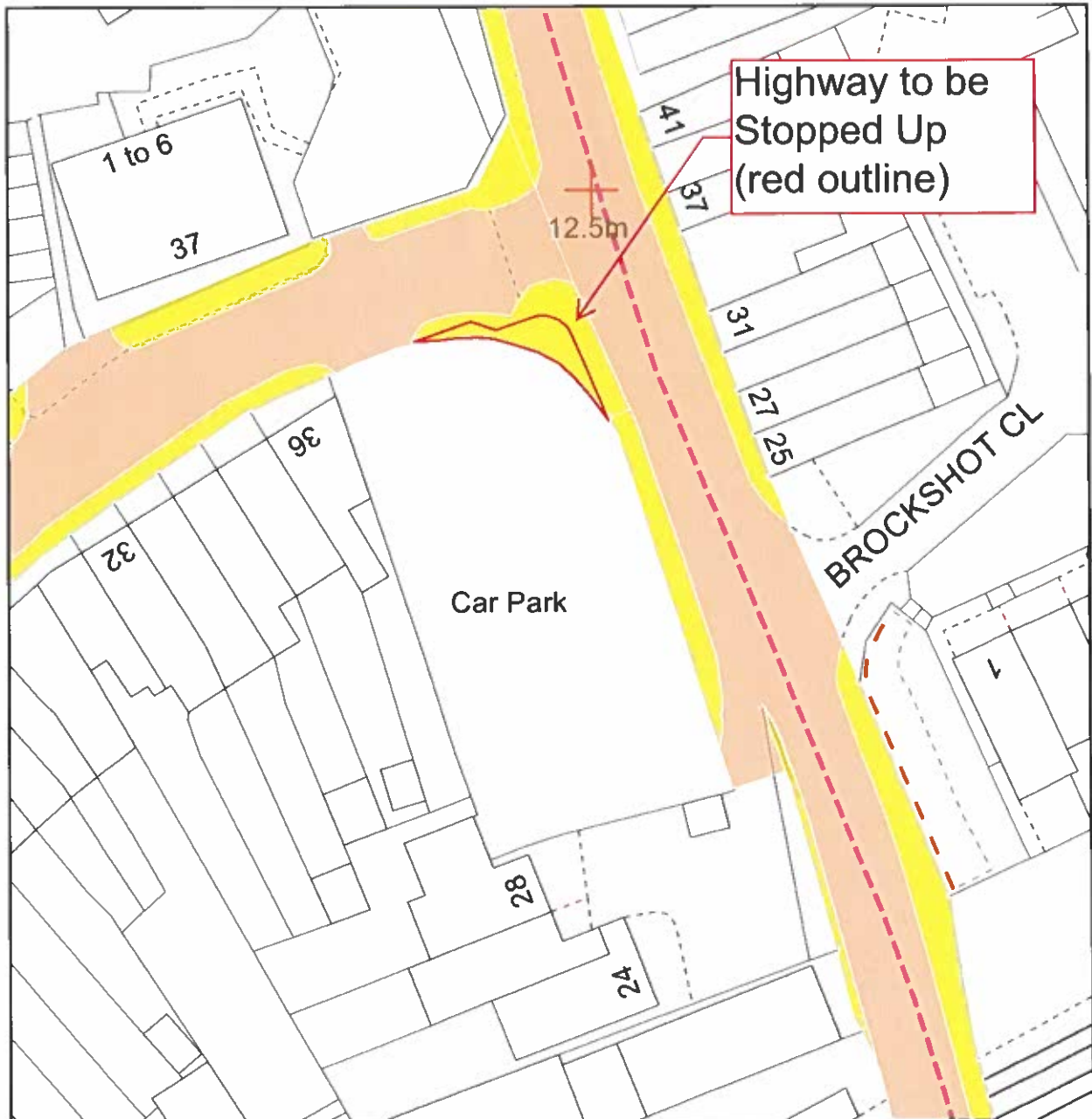
THE COMMON SEAL OF THE MAYOR AND)
BURGESSES OF THE LONDON BOROUGH)
OF HOUNSLOW was hereunto affixed in the)
presence of)

The Mayor: 

DIRECTOR OF LAND
Head of Governance (MONITORING OFFICER)



Seal Reg No. 15/1087









Highway to be
Stopped Up
(red outline)

12.5m

Car Park

BROCKSHOT CL

Highways Register

-  ADOPTED FOOTWAY
-  ADOPTED CARRIAGEWAY
-  ADOPTED AMENITY
-  UNADOPTED PUBLIC
-  Area Maintained by Transport For London (TFL)
-  STOPPING UP ORDER