



**Deposited Documents – Reference TMO/P007/22**

Held on deposit online

Placed on deposit on Friday, 4 March 2022

**Proposed new waiting restrictions, and amendments to Boston Manor,  
Brentford East and Northumberland Estate Controlled Parking Zones**

**Contents:**

- 1. Notice of Intent dated 4 March 2022**
- 2. Proposed Traffic Management Orders**
  - A. The London Borough of Hounslow (Waiting and Loading Restriction) (Amendment No. \*\*) Order 20\*\*
  - B. The London Borough of Hounslow (**Boston Manor**) (Parking Places) Order 20\*\*
  - C. The London Borough of Hounslow (Brentford East) (Parking Places) Order 20\*\*
  - D. The London Borough of Hounslow (Northumberland Estate) (Parking Places) Order 20\*\*
- 3. Statement of Reasons**
- 4. Plans**

Any queries regarding these deposited documents should be sent by email to [trafficorders@hounslow.gov.uk](mailto:trafficorders@hounslow.gov.uk) or alternatively a voicemail can be left on extension 3322.

## **Proposed amendments to Boston Manor, Brentford East and Northumberland Estate Controlled Parking Zones**

- A. The London Borough of Hounslow (Waiting and Loading Restriction) (Amendment No.\*\*\*) Order 20\*\***
- B. The London Borough of Hounslow (Boston Manor) (Parking Places) Order 20\*\***
- C. The London Borough of Hounslow (Brentford East) (Parking Places) Order 20\*\***
- D. The London Borough of Hounslow (Northumberland Estate) (Parking Places) Order 20\*\***
1. The London Borough of Hounslow proposes to make the above Orders under the Road Traffic Regulation Act 1984.
  2. The general effect of the Waiting and Loading Order would be to:-
    - a) Introduce “no waiting at any time” restrictions (double yellow lines) in the following roads: Beaufort Gardens, Heston; Benedict Drive, Bedfont; Brayborne Drive, Isleworth; Cottington Road, Hanworth; Dukes Avenue, Hounslow; Enfield Road, Brentford; Gabriel Close, Hanworth; Hamilton Road, Feltham; Hawthorn Hatch, Brentford; Helen Avenue, Feltham; Heston Road, Heston; Lewin Terrace, Bedfont; Ludlow Road, Feltham; Manor Vale, Brentford; Morris Road, Isleworth; Nallhead Road, Hanworth; New Close, Hanworth; Newlands Close, Heston; Old Park Mews, Heston; Page Road, Bedfont; Park Avenue, Hounslow; Pates Manor Drive, Bedfont; Poole Court Road, Hounslow; Quakers Lane, Isleworth; Ridgeway Road North, Isleworth; Rollit Crescent, Hounslow; Saxon Avenue, Feltham; Scott Gardens, Heston; Shelson Avenue, Feltham; Shelson Parade, Feltham; Sandy Drive, Bedfont; Southville Crescent, Bedfont; St Dunstons Road, Feltham; Staines Road, Bedfont; Thatchers Way, Isleworth; The Greenway, Hounslow; Triangle Way, Chiswick; Wheatlands, Heston; Wheatley Road, Isleworth; and
    - b) Introduce “no waiting” restrictions (single yellow lines) in the following roads: Albury Avenue, Isleworth; Blackberry Farm Close, Heston; Manor Vale, Brentford; Southville Crescent, Bedfont; Springvale Avenue, Brentford.
  3. The general effect of the Boston Manor Parking Places Order would be to reduce the length of parking bay outside Nos 55-60 Manor Vale by 1.2 metres, to accommodate the increased length of proposed “no waiting” (single yellow line) restrictions.
  4. The general effect of the Brentford East Parking Places Order would be to reduce the length of the parking bay outside Nos 25 and 27 Springvale Avenue, to accommodate the increased length of proposed “no waiting” (single yellow line) restrictions.
  5. The general effect of the Northumberland Estate Parking Places Order would be to reduce the length of the parking bay outside No. 36 Albury Avenue, to accommodate the increased length of proposed “no waiting” (single yellow line) restrictions
  6. Documents giving further information of the proposed Orders can be viewed for a period of 21 days from the date of this Notice online at [hounslow.gov.uk](https://hounslow.gov.uk) by typing in the term “traffic notices” in the search bar.
  7. Any person wishing to object to the proposed Orders should send a statement in writing, stating the grounds of the objection, to the Assistant Director of Traffic, Transport & Parking, Hounslow Council, Hounslow House, 7 Bath Road, Hounslow, Middlesex TW3 3EB or by email to [trafficorders@hounslow.gov.uk](mailto:trafficorders@hounslow.gov.uk) quoting the reference TMO/P007-22, to be received by no later than Friday, 25 March 2022.

Dated 4 March 2022

Jefferson Nwokeoma, Assistant Director Traffic, & Transport & Parking

# Traffic Management Order

20\*\* No.\*\*

---

The London Borough of Hounslow (Waiting and Loading Restriction) (Amendment No.\*\* ) Order 20\*\*

Made on \*\* \*\*\*\*\* 20\*\*

Coming into operation on \*\* \*\*\*\*\* 20\*\*

---

The Council of the London Borough of Hounslow, after consulting the Commissioner of Police of the Metropolis, in exercise of the powers conferred by sections 6 and 124 to the Road Traffic Regulation Act 1984<sup>1</sup> as amended, and of all other enabling powers hereby make the following Order:

- 1 This Order shall come into operation on \*\* \*\*\*\*\* 20\*\* and may be cited as the London Borough of Hounslow (Waiting and Loading Restriction) (Amendment No.\*\* ) Order 20\*\*.
- 2 Without prejudice to the validity of anything done or to any liability incurred in respect of any act or omission before the coming into operation of this Order, The Hounslow (Waiting and Loading Restriction) Order 2008<sup>2</sup> shall have effect as though:
  - a. the items numbered in Schedule 1 to that Order were substituted with the items similarly numbered and set out in Schedule 1 to this Order; and
  - b. the items numbered in Schedule 2 to that Order were substituted with the items similarly numbered and set out in Schedule 2 to this Order.

Dated this \*\*\*\*\* day of \*\*\*\*\* 20\*\*

Assistant Director for Traffic, Transport & Parking

(the officer appointed for the purpose)

---

<sup>1</sup> 1984 c.27

<sup>2</sup> 2008/24

**SCHEDULE 1**

1 Item Number	2 Street	3 Prescribed hours - see Schedule 3
278	<p>Heston Road, Hounslow,</p> <p>(a) north-east side,</p> <p style="padding-left: 20px;">(i) from a point 12 metres north of the junction with Ferraro Close to a point 1 metre north-west of the south-eastern building line of No. 30 Heston Road</p> <p style="padding-left: 20px;">(ii) from a point 1 metre north-west of the south-eastern building line of No. 30 Heston Road to a point 11 metres south of the common boundary of Nos.1 &amp; 3 Heston Road</p> <p>(b) south-west side,</p> <p style="padding-left: 20px;">(i) from a point 11 metres south of the common boundary of Nos.1 &amp; 3 Heston Road to the common boundary of Nos. 4 &amp; 6 Heston Road</p> <p style="padding-left: 20px;">(ii) from the common boundary of Nos. 4 &amp; 6 Heston Road to the common boundary of Nos. 19 &amp; 21 Heston Road</p> <p style="padding-left: 20px;">(iii) from a point 11 metres south-east of the south-easternmost junction with Hogarth Gardens to the party wall of Nos. 66 &amp; 72 Heston Road</p> <p style="padding-left: 20px;">(iv) from a point 2 metres west of the party wall of Nos. 116 &amp; 118 Heston Road to a point 10 metres north-west of the north-westernmost junction with Hogarth Gardens</p> <p style="padding-left: 20px;">(v) from a point 10 metres north-west of the north-westernmost junction with Hogarth Gardens to the south-eastern building line of No. 146 Heston Road</p> <p style="padding-left: 20px;">(vi) from a point 24.5 metres south-east of the south-eastern wall of No. 152 Heston Road to the common boundary of Nos. 228 &amp; 230 Heston Road, including the extent of the carriageway adjacent to the lay-bys fronting Nos. 160-172 &amp; 220-228 Heston Road</p> <p style="padding-left: 20px;">(vii) from a point 6.3 metres south-east of the party wall of Nos. 133 &amp; 135 Heston Road to a point 1 metre south-east of the party wall of Nos. 133 &amp; 135 Heston Road</p> <p style="padding-left: 20px;">(viii) from the south-western building line of No. 224 Heston Road southwards for a distance of 5 metres</p>	<p>A</p> <p>DD</p> <p>G</p> <p>A</p> <p>A</p> <p>A</p> <p>K</p> <p>A</p> <p>A</p> <p>A</p>

**SCHEDULE 1 (continued)**

1 Item Number	2 Street	3 Prescribed hours - see Schedule 3
342	Heston Road, Hounslow, (continued)	
	(ix) from the northern boundary wall of No. 236 Heston Road to the southern boundary wall of No. 220 Heston Road	EE
	(x) from a point 12 metres south-west of the junction with The Green north-eastwards to a point 14 metres north-east of the junction with The Green	A
	Main Street, Feltham,	
	(a) north-west side, (i) from the junction with Bear Road to a point 13 metres south-west of the boundary wall of Nos. 101 & 103 Main Street	A
	(ii) from a point 10 metres north-east of the junction with St. Albans Avenue to a point 3 metres south-west of the boundary wall of Nos. 61 & 63 Main Street	A
	(iii) from a point 10 metres north-east of the junction with Lebanon Avenue to a point 10 metres south-west of the junction with Lebanon Avenue	A
	(b) south-east side, (i) from the junction with Swan Road to a point 2 metres south-west of the boundary wall of Nos. 101 & 103 Main Street	A
	(ii) from a point 15 metres north-east of the boundary wall of Nos. 65 & 67 Main Street to a point 4 metres north-east of the boundary wall of Nos. 72 & 74 Main Street	A
	(iii) from a point 10 metres north-east of the junction with McCarthy Road to a point 10 metres south-west of the junction with McCarthy Road	A
(c) north-east & north-west side, (i) from a point 5.8 metres south-east of the north-western building line of "Vardest", Main Street to a point 8 metres south-west of the common boundary of "Vardest" and "Fairholme", Main Street	A	

**SCHEDULE 1 (continued)**

1 Item Number	2 Street	3 Prescribed hours - see Schedule 3
396	<p>Main Street, Feltham, (continued)</p> <p>(d) south-east &amp; south-west side,            (i) from a point 32 metres south-east of the party wall of Nos. 4 &amp; 6 Church Road to a point 5.8 metres north-east of the party wall of Nos. 32 &amp; 34 Main Street</p> <p>Page Road, Feltham,            (a) both side,            (i) from its junction with New Road southwards for a distance of 5 metres</p> <p>(ii) from a point 2 metres south of the common boundary of Nos. 90 &amp; 92 Page Road to a point 27 metres north-west of the party wall of Nos. 39 &amp; 41 Page Road</p> <p>(iii) from the common boundary of Nos. 39 &amp; 41 Page Road south-east for a distance of 3.7 metres</p> <p>(iv) from the common boundary of Nos. 38 &amp; 40 Page Road to a point 1 metre south-east of the common boundary of Nos. 36 &amp; 38 Page Road</p> <p>(b) north-west side,            (i) from a point 1.6 metres north-east of the common boundary of Nos. 1 &amp; 3 Page Road north-eastwards for a distance of 7.1 metres</p> <p>(c) south-east side,            (i) from a point 3.3 metres north-east of the common boundary of Nos. 1 &amp; 3 Page Road north-eastwards for distance of 3.5 metres</p>	<p>A</p> <p>A</p> <p>A</p> <p>A</p> <p>A</p> <p>A</p> <p>A</p>
415	<p>Poole Court Road, Hounslow,            (a) both side,            (i) from its junction with Vicarage Farm Road north-westwards for a distance of 9.2 metres</p> <p>(b) north-east side,            (i) from a point 10 metres east of the eastern building line of Nos. 1-10 Poole Court to the northern extremity of Poole Court Road</p>	<p>A</p> <p>A</p>

**SCHEDULE 1 (continued)**

1 Item Number	2 Street	3 Prescribed hours - see Schedule 3
489	<p>Springvale Avenue, Brentford,</p> <p>(a) both side, from the junction with Clayponds Avenue westwards for a distance of 8.0 metres</p> <p>(b) north side,</p> <p>(i) from a point 4.1 metres east of the party wall of Nos. 3 &amp; 5 Springvale Avenue to a point 6.1 metres east of the party wall of Nos. 2 &amp; 4 Springvale Avenue</p> <p>(ii) from a point 2.0 metres east of the western building line of No. 12 Springvale Avenue to a point 2.0 metres west of the eastern building line of No. 14 Springvale Avenue</p> <p>(iii) from a point 3.0 metres east of the party wall of Nos 20 &amp; 22 Springvale Avenue to a point 4.0 metres east of the party wall of Nos 30 &amp; 32 Springvale Avenue</p> <p>(iv) from a point 1.0 metres west of the party wall of Nos 30 &amp; 32 Springvale Avenue to the westernmost extremity of Springvale Avenue, including the turning circle</p> <p>(c) south side,</p> <p>(i) from a point 8 metres west of the junction with Clayponds Avenue to a point 5 metres west of the eastern building line of No. 25 Springvale Avenue</p> <p>(ii) from a point 3.9 metres west of the party wall of Nos 31 &amp; 33 Springvale Avenue to the westernmost extremity of Springvale Avenue</p>	<p align="center">A</p> <p align="center">BBBB</p> <p align="center">BBBB</p> <p align="center">BBBB</p> <p align="center">BBBB</p> <p align="center">BBBB</p> <p align="center">BBBB</p>
503	<p>Staines Road, Feltham,</p> <p>(a) north side,</p> <p>(i) from the junction with Staines Road, Hounslow (centre of Baber Bridge) to the junction with A30 / Clockhouse Roundabout, excluding the lay-by fronting No. 440 Staines Road</p> <p>(ii) from a point 7 metres north-east of the south-western building line of Flats 1-11, 2 Page Road south-westwards for a distance of 14 metres</p>	<p align="center">A</p> <p align="center">A</p>

**SCHEDULE 1 (continued)**

1 Item Number	2 Street	3 Prescribed hours - see Schedule 3
639	Staines Road, Feltham, (continued)	
	(iii) the service road fronting Nos. 470-540 Staines Road, from the south-western building line of No. 470 Staines Road north-eastwards for a distance of 17.5 metres	A
	(iv) the service road fronting Nos. 470-540 Staines Road, from a point 10 metres east of the junction with East Road to a point 10 metres west of that junction	A
	(v) the service road fronting Nos. 470-540 Staines Road, from a point 12 metres east of the junction with West Road to a point 10 metres west of that junction	A
	(b) south side, (i) from the junction with Staines Road, Hounslow (centre of Barber Bridge) to the junction with A30 / Clockhouse Roundabout	A
	(ii) from a point 8 metres north-east of the south-western building line of Flats 1-11, 2 Page Road south-westwards for a distance of 16 metres	A
	(iii) the service road fronting Nos. 470-540 Staines Road, from a point 5.5 metres east of the junction with Lewin Terrace to a point 4 metres west of the common boundary of Nos. 538 & 540 Staines Road, including both sides of the access roads leading to Staines Road	A
	Ridgeway Road North, Isleworth,	
	(a) east side, (i) from a point 1 metre north of the south-eastern boundary line of No. 135 Ridgeway Road North to the northern boundary line of No. 136 Ridgeway Road North	A
	(ii) from a point 11 metres north of the junction with Lingwood Gardens to a point 20.5 metres south of the junction with Lingwood Gardens	A
(iii) from a point 1 metre north-west of the south-eastern boundary of No. 121 Ridgeway Road North to the southernmost extremity of Ridgeway Road North, including the turning head	A	



**SCHEDULE 1 (continued)**

1 Item Number	2 Street	3 Prescribed hours - see Schedule 3
656	Ridgeway Road North, Isleworth, (continued)	
	(b) west side,	
	(i) from a point 5 metres south of its junction with St Mary's Crescent to a point 12 metres north of its junction with St Mary's Crescent	A
	(ii) from the common boundary of Nos. 121 and 123 Ridgeway Road North to the southernmost extremity of Ridgeway Road North	A
	Saxon Avenue, Feltham,	
	(a) north-east side,	
	(i) from the junction with Hounslow Road to a point 4 metres north-west of the north-western building line of No. 1 Saxon Avenue	A
	(ii) from a point 10 metres north-west of the junction with Edmund Grove to a point 5 metres south-east of the junction with Edmund Grove	A
	(iii) from a point 10 metres north-west of the access road fronting Nos. 1 to 20 Norman House, Saxon Avenue to a point 7 metres south-east of the access road fronting Nos. 1 to 20 Norman House, Saxon Avenue	A
	(iv) from a point 16 metres north-west of the junction with Water Mill Way to a point 20 metres south-east of the junction with Water Mill Way	A
	(b) south-west side,	
	(i) from the junction with Hounslow Road south-eastwards for a distance of 25 metres	A
	(ii) from a point 10 metres north-west of the junction with Sunningdale Avenue to a point 10 metres south-east of the junction with Sunningdale Avenue	A
	(iii) from a point 10 metres north-west of the junction with Canterbury Road to a point 10 metres south-east of the junction with Canterbury Road	A
(iv) from the south-eastern boundary of No. 80 Saxon Avenue to a point 10 metres south-east of the junction with Towfield Road	A	

**SCHEDULE 1 (continued)**

1 Item Number	2 Street	3 Prescribed hours - see Schedule 3
671	Saxon Avenue, Feltham, (continued)	
	(v) from a point 18 metres north-west of the junction with Norman Avenue to a point 14 metres south-east of the junction with Norman Avenue	A
	(vi) from a point 10 metres north-west of the junction with Nene Gardens to a point 47 metres south-east of the junction with Nene Gardens	A
	(vii) from a point 106 metres south-east of the junction with Nene Gardens to a point 153 metres south-east of the junction with Nene Gardens	A
	(viii) from a point 10 metres north-west of the junction with Exeter Road to a point 10 metres south-east of the junction with Exeter Road	A
	(ix) from a point 10 metres north-west of the junction with Churchfields Avenue to a point 10 metres south-east of the junction with Churchfields Avenue	A
	Albury Avenue, Isleworth,	
	(a) both side,	
	(i) the south-western arm, from its westernmost junction with Northumberland Avenue northwards for a distance of 11 metres	A
	(ii) from the north-easternmost junction with Northumberland Avenue northwards for a distance of 11 metres	A
	(b) inner side,	
	(i) from a point 11 metres north-west of its western junction with Northumberland Avenue to a point 11 metres north-west of its eastern junction Northumberland Avenue	NNNN
	(c) outer side,	
	(i) from a point 13 metres north-west of the south-westernmost junction with Northumberland Avenue to a point 5 metres south-east of the boundary of Nos. 4 & 6 Albury Avenue	NNNN
(ii) from a point 3 metres north-west of the common boundary of Nos. 4 & 6 Albury Avenue to a point 4 metres south-east of the common boundary of Nos. 8 & 10 Albury Avenue	NNNN	

**SCHEDULE 1 (continued)**

1 Item Number	2 Street	3 Prescribed hours - see Schedule 3
	<p>Albury Avenue, Isleworth, (continued)</p> <p>(iii) from a point 5 metres north-west of the common boundary of Nos. 8 &amp; 10 Albury Avenue to a point 5 metres south-east of the common boundary of Nos. 12 &amp; 14 Albury Avenue</p> <p>(iv) from a point 3.5 metres north-west of the common boundary of Nos. 12 &amp; 14 Albury Avenue to a point 4.5 metres south-east of the common boundary of Nos. 16 &amp; 18 Albury Avenue</p> <p>(v) from a point 3 metres north-west of the common boundary of Nos. 16 &amp; 18 Albury Avenue to a point 4 metres south-east of the common boundary of Nos. 20 &amp; 22 Albury Avenue</p> <p>(vi) from a point 4.5 metres north-west of the common boundary of Nos. 20 &amp; 22 Albury Avenue to a point 2 metres west of the common boundary of Nos. 28 &amp; 30 Albury Avenue</p> <p>(vii) from a point 4 metres east of the common boundary of Nos. 28 &amp; 30 Albury Avenue to a point 4.5 metres west of the common boundary of Nos. 32 &amp; 34 Albury Avenue</p> <p>(viii) from a point 4 metres east of the common boundary of Nos. 32 &amp; 34 Albury Avenue to a point 1.5 metres west of the common boundary of Nos. 36 &amp; 38 Albury Avenue</p> <p>(ix) from a point 4 metres east of the common boundary of Nos. 36 &amp; 38 Albury Avenue to a point 5 metres west of the common boundary of Nos. 40 &amp; 42 Albury Avenue</p> <p>(x) from a point 3 metres east of the common boundary of Nos. 40 &amp; 42 Albury Avenue to a point 4.5 metres west of the common boundary of Nos. 44 &amp; 46 Albury Avenue</p> <p>(xi) from a point 3 metres east of the common boundary of Nos. 44 &amp; 46 Albury Avenue to a point 2.5 metres west of the common boundary of Nos. 48 &amp; 50 Albury Avenue</p> <p>(xii) from a point 6 metres east of the common boundary of Nos. 48 &amp; 50 Albury Avenue to a point 11 metres north-west of the north-easternmost junction with Northumberland Avenue</p>	<p>NNNN</p> <p>NNNN</p> <p>NNNN</p> <p>NNNN</p> <p>NNNN</p> <p>NNNN</p> <p>NNNN</p> <p>NNNN</p> <p>NNNN</p> <p>NNNN</p>

**SCHEDULE 1 (continued)**

1 Item Number	2 Street	3 Prescribed hours - see Schedule 3
674	<p>Manor Vale, Brentford,</p> <p>(a) both side,</p> <p style="padding-left: 20px;">(i) the central island, for its full extent</p> <p>(b) north side,</p> <p style="padding-left: 20px;">(i) from its junction with Boston Manor Road north-eastwards for a distance of 18 metres</p> <p style="padding-left: 20px;">(ii) from a point 4.2 metres south-west of the north-eastern building line of Nos. 19 to 24 Manor Vale a point 3.6 metres north-east of the south-western flank wall of Nos. 25 to 30 Manor Vale</p> <p style="padding-left: 20px;">(iii) from a point 7.7 metres south-west of the north-eastern flank wall of Nos. 43 to 48 Manor Vale to a point 6 metres south-east of the north-western flank wall of Nos. 49-54 Manor Vale</p> <p>(c) south side,</p> <p style="padding-left: 20px;">(i) from the junction with Boston Manor Road to a point 3 metres south of the southern building line of Nos. 67-72 Manor Vale, including so much as is public highway of the southernmost north-west to south-east arm of Manor Vale</p> <p style="padding-left: 20px;">(ii) from a point 6.5 metres north-west of the south-eastern flank wall of Nos. 49 to 54 Manor Vale to a point 8.5 metres south-west of the north-eastern flank wall of Nos. 55 to 60 Manor Vale</p> <p>(d) north-east side,</p> <p style="padding-left: 20px;">(i) the northernmost north-west to south-east arm, from the junction with the north-east to south-west arm of Manor Vale north-westwards for so much as is adopted public highway</p> <p>(e) south-west side,</p> <p style="padding-left: 20px;">(i) the northernmost north-west to south-east arm, from the junction with the north-east to south-west arm of Manor Vale to a point 7.7 metres south-east of the south-eastern building line of Nos. 19-24 Manor Vale</p> <p style="padding-left: 20px;">(ii) the northernmost north-west to south-east arm, from the north-western boundary of Nos. 19 to 24 Manor Vale south-eastwards for a distance of 3</p>	<p align="center">HH</p> <p align="center">A</p> <p align="center">A</p> <p align="center">HH</p> <p align="center">A</p> <p align="center">HH</p> <p align="center">A</p> <p align="center">A</p> <p align="center">A</p>

**SCHEDULE 1 (continued)**

1 Item Number	2 Street	3 Prescribed hours - see Schedule 3
688	<p>Enfield Road, Brentford,</p> <p>(a) east side,</p> <p>(i) from its junction with Whitestile Road to the north-eastern wall of No. 82 Enfield Road</p> <p>(ii) from the common boundary of Nos. 41 &amp; 43 Enfield Road to the party wall of Nos. 31 &amp; 33 Enfield Road</p> <p>(iii) from the party wall of Nos. 31 &amp; 33 Enfield Road to a point 0.5 metres south of the common boundary of Nos. 19 &amp; 21 Enfield Road</p> <p>(iv) from a point 0.5 metres south of the common boundary of Nos. 19 &amp; 21 Enfield Road to a point 17.5 metres south-west of the common boundary of Nos. 4 &amp; 6 Enfield Road</p> <p>(v) from a point 0.5 metres south-west of the common boundary of Nos. 1 &amp; 3 Enfield Road to the junction with Eastbourne Road</p> <p>(b) west side,</p> <p>(i) from a point 11.5 metres north-east of the north-eastern wall of No. 82a Enfield Road to the junction with Whitestile Road</p> <p>(ii) from a point 5 metres north-east of the north-eastern building line of No. 82a Enfield Road north-eastwards for a distance of 6.5 metres</p> <p>(iii) from the common boundary of Nos. 64 &amp; 66 Enfield Road to a point 1 metre south-west of the common boundary of Nos. 68 &amp; 70 Enfield Road</p> <p>(iv) from the common boundary of Nos. 45 &amp; 47 Enfield Road to the common boundary of Nos. 53 &amp; 55 Enfield Road</p> <p>(v) from a point 2 metres south-west of the common boundary of Nos. 1 &amp; 3 Enfield Road to the common boundary of Nos. 11 &amp; 13 Enfield Road</p> <p>(vi) from a point 2 metres south-west of the common boundary of Nos. 1 &amp; 3 Enfield Road to the common boundary of Nos. 11 &amp; 13 Enfield Road</p> <p>(vii) from the junction with Eastbourne Road to a point 2 metres south-west of the common boundary of Nos. 1 &amp; 3 Enfield Road</p>	<p>A</p> <p>OOO</p> <p>A</p> <p>OOO</p> <p>A</p> <p>A</p> <p>OOO</p> <p>OOO</p> <p>OOO</p> <p>A</p> <p>A</p> <p>OOO</p> <p>A</p>

**SCHEDULE 1 (continued)**

1 Item Number	2 Street	3 Prescribed hours - see Schedule 3
793	<p>New Close, Feltham,</p> <p>(a) both side,</p> <p>(i) from the junction with Swan Road south-eastwards for a distance of 10 metres</p> <p>(ii) from a point 3.7 metres north-west of the south-eastern building line of No. 4 New Close to the south-eastern extremity, including the turning head</p>	<p align="center">A</p> <p align="center">A</p>
809	<p>Fir Road, Feltham,</p> <p>(a) both side,</p> <p>(i) from the junction with South Road north-eastwards for a distance of 5 metres</p> <p>(ii) from the junction with Forge Lane south-westwards for a distance of 10 metres</p> <p>(b) south-east side,</p> <p>(i) from a point 5 metres south-west of the junction with Birch Road to a point 5 metres north-east of the junction with Birch Road</p> <p>(c) north-west side,</p> <p>(i) from the north-eastern flank wall of Nos. 28-32 Fir Road to a point 6.5 metres north-east of the south-western flank wall of No.50 Fir Road</p>	<p align="center">A</p> <p align="center">A</p> <p align="center">A</p> <p align="center">A</p>
810	<p>Birch Road, Feltham,</p> <p>(a) both side,</p> <p>(i) from the junction with Firs Road south-eastwards for a distance of 5 metres</p>	<p align="center">A</p>
816	<p>Nallhead Road, Feltham,</p> <p>(a) north-east side,</p> <p>(i) from its junction with Country Way to the north-eastern building line of No.25 Nallhead Road</p> <p>(b) south-west side,</p> <p>(i) from its junction with Country Way to the north-eastern boundary of No.29 Nallhead Road</p> <p>(ii) from a point 10 metres south-east of the junction with Dickenson Road to a point 10 metres north-west of the junction with Dickenson Road</p>	<p align="center">A</p> <p align="center">A</p> <p align="center">A</p>

**SCHEDULE 1 (continued)**

1 Item Number	2 Street	3 Prescribed hours - see Schedule 3
867	<p>Southville Crescent, Feltham,</p> <p>(a) north-east &amp; south-west side,</p> <p style="padding-left: 20px;">(i) from the northernmost junction with Southville Road to the southernmost junction with Southville Road</p> <p>(b) south-west side,</p> <p style="padding-left: 20px;">(i) the northernmost arm, from the junction with Southville Road westwards for a distance of 7.5 metres</p> <p style="padding-left: 20px;">(ii) from a point 2 metres north-eastwards of the north-western building line of No. 143 Southville Crescent to a point 3 metres south-eastwards of the common boundary of Nos. 141 &amp; 143 Southville Crescent</p> <p>(c) north-east side,</p> <p style="padding-left: 20px;">(i) the southernmost, from the junction with Southville Road westwards for a distance of 10 metres</p> <p style="padding-left: 20px;">(ii) from the north-western flank wall of No. 147 Southville Crescent to the north-western building line of No. 149 Southville Crescent</p>	<p align="center">A</p> <p align="center">A</p> <p align="center">G</p> <p align="center">A</p> <p align="center">G</p>
869	<p>Southville Road, Feltham,</p> <p>(a) north-west side,</p> <p style="padding-left: 20px;">(i) from the junction with Bedford Lane south-west for a distance of 12 metres</p> <p style="padding-left: 20px;">(ii) from the junction with Imperial Road to a point 1 metre south-west of the south-western building line of No. 16 Southville Road</p> <p style="padding-left: 20px;">(iii) from a point 8.5 metres north-east of the with Southville Close to a point 8 metres south-west of that junction</p> <p style="padding-left: 20px;">(iv) from a point 8 metres north-east of the northernmost junction with Southville Crescent to a point 8 metres south-west of that junction</p> <p style="padding-left: 20px;">(v) from a point 10 metres north-east of the northernmost junction with Southville Crescent to a point 19 metres south-west of that junction</p>	<p align="center">A</p> <p align="center">A</p> <p align="center">A</p> <p align="center">A</p> <p align="center">A</p>

**SCHEDULE 1 (continued)**

1 Item Number	2 Street	3 Prescribed hours - see Schedule 3
	<p>Southville Road, Feltham, (continued)</p> <p>(b) south-east side,</p> <p>(i) from the junction with Bedfont Lane south-westwards for a distance of 26 metres</p> <p>(ii) from the junction with Imperial Road to a point 4 metres north-east of the south-western building line of No. 13 Southville Road</p> <p>(iii) from the north-eastern building line of No. 65a Southville Road to the south-western building line of No. 17 Monarch Close</p> <p>(iv) from a point 7.5 metres north-east of the junction with Oak Way to a point 14 metres south-west of the junction with Oak Way</p> <p>(v) from a point 8.5 metres north-east of the junction with Ash Grove to a point 9.5 metres south-west of the junction with Ash Grove</p> <p>(c) north-east side,</p> <p>(i) from the junction with Imperial Road to a point 1 metre north-west of the south-eastern building line of No. 13 Southville Road</p> <p>(ii) from a point 5.5 metres south-east of the south-eastern building line of No. 23 Southville Road to common boundary of Nos. 32 &amp; 34 Southville Road</p> <p>(d) south-west side,</p> <p>(i) from the boundary wall of Nos. 18 &amp; 20 Southville Road to a point 3.5 metres south-east of the boundary wall of Nos. 22 &amp; 24 Southville Road</p> <p>(ii) from a point 6.7 metres south-east of the south-eastern building line of No. 28 Southville Road to the south-western building line of No. 32 Southville Road</p>	<p>A</p> <p>A</p> <p>A</p> <p>A</p> <p>A</p> <p>A</p> <p>A</p> <p>A</p> <p>A</p> <p>A</p>
874	<p>Benedict Drive, Feltham,</p> <p>(a) both side,</p> <p>(i) from the northernmost junction with Hatton Road south-eastwards for a distance of 11 metres</p> <p>(ii) from the southernmost junction with Hatton Road south-eastwards for a distance of 12 metres</p>	<p>A</p> <p>A</p>



**SCHEDULE 1 (continued)**

1 Item Number	2 Street	3 Prescribed hours - see Schedule 3
880	Benedict Drive, Feltham, (continued)	
	(b) south-east side, (i) from a point 11 metres north-east of the common boundary of Nos. 10 & 12 Benedict Drive to the south-western flank wall of No. 15 Benedict Drive	A
	(c) south-west side, (i) from the south-eastern kerb-line of the north-east to south-west arm of Benedict Drive to the junction with Pates Manor Drive	A
	(d) north-east side, (i) from the south-eastern kerb-line of the north-east to south-west arm of Benedict Drive to the north-western flank wall of No. 15 Benedict Drive	A
	(e) east side, (i) from the junction with Pates Manor Drive northwards for a distance of 10 metres	A
	(a) east side, (i) from its junction with Cranford Lane to a point 2.5 metres north-west of the common boundary of Nos. 180 and 182 Cranford Lane	A
	(b) west side, (i) from its junction with Cranford Lane southwards for a distance of 22 metres	A
	(c) north-west side, (i) from the eastern flank wall of No. 38 Scott Gardens to the south facing flank wall of that property	A
	(d) north-east side, (i) from a point 2 metres south of the southern building line of No. 25 Scott Gardens to the common boundary of Nos. 23 and 25 Scott Gardens	A
	(ii) from a point 2 metres west of the eastern building line of No. 17 Scott Gardens to a point 3 metres west of the common boundary of Nos. 17 and 19 Scott Gardens	A

**SCHEDULE 1 (continued)**

1 Item Number	2 Street	3 Prescribed hours - see Schedule 3
908	<p>Scott Gardens, Hounslow, (continued)</p> <p>(e) south side,            (i) from the eastern building line of No. 38 Scott Gardens to a point 4 metres east of the rear common boundary of Nos. 17 &amp; 19 Scott Gardens, including the access to the car park</p> <p>The Greenway, Hounslow,            (a) north-west side,            (i) from the junction with Wellington Road North to the common boundary of Nos. 17 &amp; 18 The Greenway</p> <p>(b) south-east side,            (i) from the junction Wellington Road North westwards for a distance of 14 metres</p> <p>(c) east &amp; south-east side,            (i) from a point 3 metres south-west of the western building line of No. 1 The Greenway to the common boundary of Nos. 1 &amp; 2 The Greenway</p> <p>(d) outer side,            (i) the island fronting Nos. 14-21 The Greenway, for its entire length            (ii) the island fronting Nos. 2-13 The Greenway, for its entire length</p>	<p align="center">A</p> <p align="center">A</p> <p align="center">A</p> <p align="center">A</p> <p align="center">A</p> <p align="center">A</p>
935	<p>Swift Road, Feltham,            (a) north side,            (i) from its junction with Hounslow Road eastwards for a distance of 23 metres</p> <p>(ii) from a point 10 metres north-west of its junction with Cottington Road to a point 10 metres south-east of that junction</p> <p>(iii) from a point 10 metres south-west of the junction with Cresswell Road to a point 10 metres north-east of that junction</p> <p>(iv) from a point 10 metres south-west of the junction with Crosby Close to a point 11.5 metre north-east of that junction</p> <p>(v) from a point 6.5 metres south-west of the junction with Devonshire Road to a point 6.5 metres north-east of the junction with Devonshire Road</p>	<p align="center">A</p> <p align="center">A</p> <p align="center">A</p> <p align="center">A</p> <p align="center">A</p>

**SCHEDULE 1 (continued)**

1 Item Number	2 Street	3 Prescribed hours - see Schedule 3
	<p>Swift Road, Feltham, (continued)</p> <p>(b) south side,</p> <p>(i) from the junction with Hounslow Road eastwards for a distance of 15 metres</p> <p>(ii) from a point 10 metres north-east of the north-eastern kerb-line of Cresswell Road to a point 10 metres south-west of the south-western kerb-line of Cresswell Road</p> <p>(iii) from a point 58 metres south-west of the south-western kerb-line of Crosby Close south-westwards for a distance of 20 metres</p> <p>(iv) from a point 2.7 metres north-east of the north-eastern kerb-line of Crosby Close south-westwards for a distance of 17 metres</p> <p>(v) from the south-western flank wall of No. 81 Swift Road to the party wall of Nos. 73 &amp; 75 Swift Road</p>	<p>A</p> <p>A</p> <p>A</p> <p>A</p> <p>A</p>
936	<p>Cottington Road, Feltham,</p> <p>(a) west side,</p> <p>(i) from the junction with Swift Road to the common boundary of Nos. 1 &amp; 2 Cottington Road</p> <p>(b) east side,</p> <p>(i) from the junction with Swift Road northwards for a distance of 10 metres</p> <p>(ii) from the north-eastern building line of No. 1 Metcalf Walk to the common boundary of Nos. 1 Gabriel Close &amp; 11 Cottington Road</p> <p>(iii) from the north-western building line of No. 1 Cottington Road to the common boundary of Nos. 90 &amp; 93 Cottington Road</p> <p>(c) north side,</p> <p>(i) from the north-western building line of No. 1 Cottington Road to a point 2 metres south-west of the common boundary of Nos. 1 &amp; 2 Cottington Road</p>	<p>A</p> <p>A</p> <p>A</p> <p>A</p> <p>A</p>
1037	<p>Wheatlands, Hounslow,</p> <p>(a) south side,</p> <p>(i) from the junction with Heston Road south-eastwards for a distance of 10 metres</p>	<p>A</p>

**SCHEDULE 1 (continued)**

1 Item Number	2 Street	3 Prescribed hours - see Schedule 3
	<p>Wheatlands, Hounslow, (continued)</p> <p>(ii) from a point 5 east of the western building line of No. 2 Wheatlands south-eastwards for a distance of 22 metres</p> <p>(iii) the access road fronting Nos. 12-16 Wheatlands, from the eastern kerb-line of the westernmost north to south arm of Wheatlands to the common boundary of Nos. 12 &amp; 14 Wheatlands</p> <p>(b) north side,</p> <p>(i) from the junction with Heston Road to a point 12 metres north-east of the junction with Biscoe Close</p> <p>(ii) from a point 6 metres west of the junction with the access road leading to Nos. 2-16 Wheatlands to a point 6 metres south-east of that junction</p> <p>(iii) from the eastern kerb-line of the westernmost north to south arm of Wheatlands to the western building line of No. 16 Wheatlands</p> <p>(iv) the access road fronting Nos. 12-16 Wheatlands, from the eastern kerb-line of the westernmost north to south arm of Wheatlands to the common boundary of Nos. 12 &amp; 14 Wheatlands</p> <p>(c) east side,</p> <p>(i) from a point 1 metre north of the common boundary of Nos. 12 &amp; 14 Wheatlands to a point 4 metres north of the northern building line of Nos. 1-44 Westbourne House, Wheatlands</p> <p>(ii) from the southern building line of No. 45 Wheatlands to a point 1 metre east of the common boundary of Nos. 150 &amp; 152 Wheatlands</p> <p>(iii) from a point 6 metres north of the southern building line of No. 64 Wheatlands to a point 5 metres south of the northern building line of No. 66 Wheatlands</p> <p>(d) west side,</p> <p>(i) from a point 2 metres east of the eastern building line of No. 206 Wheatlands to a point 3 metres west of the western building line of No. 238 Wheatlands</p>	<p>A</p> <p>A</p> <p>A</p> <p>A</p> <p>A</p> <p>A</p> <p>A</p> <p>A</p> <p>A</p> <p>A</p>

**SCHEDULE 1 (continued)**

1 Item Number	2 Street	3 Prescribed hours - see Schedule 3
1044	Wheatlands, Hounslow, (continued)	
	(ii) from the southern building line of No. 45 Wheatlands to a point 1 metre north of the northern kerb-line of the southernmost arm of Wheatlands	A
	(iii) from a point 1 metre south of the common boundary of Nos. 15 & 17 Wheatlands to a point 2 metres north of the common boundary of Nos. 19 & 21 Wheatlands	A
	(iv) from the southern building line of No. 29a Wheatlands to the easternmost building line of No. 29a Wheatlands	A
	(e) south & south-west side, (i) from the eastern kerb-line of westernmost north to south arm of Wheatlands to a point 5 metres south of the northern building line of No. 1 Wheatlands	A
	(a) west side,	
	(i) the western arm, from the junction with Unwin Road northwards for a distance of 20 metres	A
	(ii) the western arm, from a point 10 metres south of the junction with Greenwood Road to a point 7.6 metres north-east of that junction	A
	(iii) the eastern arm, from a point 9.5 metres north-east of the common boundary of Nos.13 & 15 Unwin Road to a point 2.5 metres north-east of the common boundary of Nos.105 & 107 Morris Road	A
	(b) east side,	
	(i) the western arm, from the south-western building line of No. 45 Morris Road to the northern building line of No. 37 Morris Road	A
	(ii) the eastern arm, from a point 8.2 metres north-west of the junction with Kennet Road to a point 12 metres south-east of that junction	A
	(iii) the eastern arm, from the junction with Wheatley Road to a point 4.5 metres north-east of the common boundary of Nos. 105 & 107 Morris Road	A

**SCHEDULE 1 (continued)**

1 Item Number	2 Street	3 Prescribed hours - see Schedule 3
1045	<p>Wheatley Road, Isleworth,</p> <p>(a) north side,</p> <p style="padding-left: 40px;">(i) from the junction with Morris Road to a point 2.5 metres north-east of the common boundary of Nos. 1 &amp; 3 Wheatley Road</p> <p>(b) south side,</p> <p style="padding-left: 40px;">(i) from the common boundary of No .1 Wheatley Road &amp; 17 Unwin Road to the common boundary of Nos.1 &amp; 3 Wheatley Road</p> <p>(c) east side,</p> <p style="padding-left: 40px;">(i) from the junction with Octavia Road south-eastwards for a distance of 7 metres</p> <p style="padding-left: 40px;">(ii) from a point 1 metre south of the common boundary of Nos. 53 &amp; 55 Wheatley Road to a point 7 metres north of that common boundary</p> <p style="padding-left: 40px;">(iii) from the south-western boundary of No. 21 Wheatley Road to the common boundary of Nos. 21 &amp; 23 Wheatley Road</p> <p>(d) west side,</p> <p style="padding-left: 40px;">(i) from a point 5 metres south-east of the junction with Kennet Road to a point 8.5 metres north-west of that junction</p> <p style="padding-left: 40px;">(ii) from the south-western boundary of No. 21 Wheatley Road to a point 2 metres north-east of the common boundary of Nos. 12 &amp; 14 Wheatley Road</p>	<p align="center">A</p> <p align="center">A</p> <p align="center">A</p> <p align="center">A</p> <p align="center">A</p> <p align="center">A</p> <p align="center">A</p>
1055	<p>Helen Avenue, Feltham,</p> <p>(a) west side,</p> <p style="padding-left: 40px;">(i) from the common boundary of Nos. 6 &amp; 8 Helen Avenue to the south-western building line of No. 4 Helen Avenue</p> <p style="padding-left: 40px;">(ii) from the common boundary of Nos. 26 &amp; 28 Helen Avenue to the common boundary of Nos. 30 &amp; 32 Helen Avenue</p> <p style="padding-left: 40px;">(iii) from the common boundary of Nos. 50 &amp; 52 Helen Avenue to the common boundary of Nos. 54 &amp; 56 Helen Avenue</p>	<p align="center">A</p> <p align="center">A</p> <p align="center">A</p>

**SCHEDULE 1 (continued)**

1 Item Number	2 Street	3 Prescribed hours - see Schedule 3
1076	<p>Hamilton Road, Feltham,</p> <p>(a) both side,</p> <p>(i) from the junction with Chertsey Road eastwards for a distance of 10.5 metres</p> <p>(b) north side,</p> <p>(i) from a point 1 metre south-west of the north-eastern boundary of No. 132 Hamilton Road to the common boundary of Nos. 128 &amp; 130 Hamilton Road</p> <p>(ii) from a point 10 metres west of the junction with Denison Road to a point 11 metres east of that junction</p> <p>(iii) from the junction with Sunbury Road to a point 5.6 metres west of the north-eastern building line of No. 108 Sunbury Road</p> <p>(c) south side,</p> <p>(i) from a point 9.6 metres east of the junction with Hamilton Close to a point 8 metres west of that junction</p> <p>(ii) from a point 6 metres east of the junction with Highland Park to a point 6 metres west of that junction</p> <p>(iii) from the junction with Sunbury Road to the north-western building line of No. 1 Hamilton Parade, Groveley Road</p>	<p>A</p> <p>A</p> <p>A</p> <p>A</p> <p>A</p> <p>A</p> <p>A</p>
1081	<p>Pates Manor Drive, Feltham,</p> <p>(a) north side,</p> <p>(i) from a point 8 metres west of the junction with Benedict Drive to a point 10 metres east of that junction</p>	<p>A</p>
1084	<p>Shelson Avenue, Feltham,</p> <p>(a) east side,</p> <p>(i) from the junction with Ashford Road southwards for a distance of 12 metres</p> <p>(b) west side,</p> <p>(i) from the junction with Ashford Road to a point 10 metres south of the northern building line of No.1 Shelson Parade, Ashford Road</p>	<p>A</p> <p>A</p>

**SCHEDULE 1 (continued)**

1 Item Number	2 Street	3 Prescribed hours - see Schedule 3
1160	Shelson Avenue, Feltham, (continued)	
	(c) north-west & south-west side, (i) from a point 3.5 metres south-east of the boundary wall of Nos. 55 & 57 Shelson Avenue to a point 3 metres north-east of the boundary wall of Nos. 50 & 52 Shelson Avenue	A
	(d) north side, (i) from a point 13.4 metres east of the junction with Walton Gardens to a point 10 metres west of that junction	A
	Dorset Way, Hounslow,	
	(a) north side, (i) from its junction with Westbrook Road south-westwards for a distance of 9.5 metres	A
	(ii) from the junction with Devon Way to a point 2.5 metres east of the party wall of Nos. 46 and 48 Dorset Way	A
	(b) south side, (i) from the junction with Westbrook Road to a point 2 metres south-west of the north-western building line of No.40 Dorset Way	A
	1173 Old Park Mews, Hounslow,	
	(a) both side, (i) from the junction with Upper Sutton Lane westwards for a distance of 9 metres	A
	(b) north side, (i) from a point 3 metres west of the eastern flank wall of Nos. 7-30 Old Park Mews to a point 2 metres east of the western building line of Nos. 31-54 Old Park Mews	A
(ii) from a point 4 metres west of the western building line of No. 7-30 Old Park Mews to the westernmost extremity of Old Park Mews	A	
(c) south side, (i) from a point 1 metres east of the western building line of No. 7-30 Old Park Mews to the westernmost extremity of Old Park Mews	A	



**SCHEDULE 1 (continued)**

1 Item Number	2 Street	3 Prescribed hours - see Schedule 3
1182	<p>Beaufort Gardens, Hounslow,</p> <p>(a) west side,</p> <p>(i) from the junction with Summerhouse Avenue north-eastwards for a distance of 6 metres</p> <p>(ii) from the east to west east arm of Beaufort Gardens south-westwards for a distance of 6 metres</p> <p>(b) east side,</p> <p>(i) from the junction with Summerhouse Avenue north-eastwards for a distance of 7.5 metres</p> <p>(ii) from the east to west arm of Beaufort Gardens south-westwards for a distance of 4 metres</p> <p>(c) south side,</p> <p>(i) from the party wall of Nos. 6 &amp; 8 Beaufort Gardens to a point 2.5 metres north-west of the party wall of Nos. 26 &amp; 28 Beaufort Gardens, including the turning circle fronting Nos. 26 &amp; 28 Beaufort Gardens</p>	<p>A</p> <p>A</p> <p>A</p> <p>A</p> <p>A</p>
1188	<p>Blackberry Farm Close, Hounslow,</p> <p>(a) both side,</p> <p>(i) from the junction with Speart Lane southwards for a distance of 6 metres</p> <p>(b) south side,</p> <p>(i) from the common boundary of Nos. 24 &amp; 26 Blackberry Farm Close to the southern extremity of Blackberry Farm Close, including the turning head</p>	<p>A</p> <p>LL</p>
1248	<p>Sandy Drive, Feltham,</p> <p>(a) south-east side,</p> <p>(i) from the junction with Southville Crescent to the north-eastern building line of Nos. 1-15 Sandy Drive</p> <p>(b) north-west side,</p> <p>(i) from the junction with Southville Crescent to the north-eastern building line of No. 167 Southville Crescent</p>	<p>A</p> <p>A</p>

**SCHEDULE 1 (continued)**

1 Item Number	2 Street	3 Prescribed hours - see Schedule 3
1298	<p>Ludlow Road, Feltham,</p> <p>(a) north-west side,</p> <p>(i) from the junction with Sunbury Road north-eastwards for a distance of 21 metres</p> <p>(ii) the access road fronting Nos. 37-59 Ludlow Road, from its junction with the main carriageway of Ludlow Road to a point 2 metres north-east of the north-eastern building line of Nos. 57/ 59 Ludlow Road</p> <p>(b) south-east side,</p> <p>(i) from the junction with Sunbury Road north-eastwards for a distance of 24 metres</p> <p>(ii) the access road fronting Nos. 37-59 Ludlow Road, from its junction with the main carriageway of Ludlow Road to a point 5.5 metres south-west of the north-eastern building line of Nos. 37/39 Ludlow Road.</p> <p>(c) east side,</p> <p>(i) from a point 9 metres south-east of the junction with Harvest Road to a point 9 metres north-west of the junction with Harvest Road.</p> <p>(d) west side,</p> <p>(i) from a point 7 metres north-west of the access road fronting Nos. 37-59 Ludlow Road to a point 7 metres south-east of the access road fronting Nos. 37-59 Ludlow Road</p> <p>(ii) from the junction with Spring Road to a point 3 metres south of the common boundary of Nos. 63/65 Ludlow Road</p>	<p align="center">A</p> <p align="center">A</p> <p align="center">A</p> <p align="center">A</p> <p align="center">A</p> <p align="center">A</p> <p align="center">A</p>
1350	<p>Dukes Avenue, Hounslow,</p> <p>(a) north-west &amp; south-west side,</p> <p>(i) from the common boundary of Nos. 32 &amp; 34 Dukes Avenue to a point 1 metre south-east of the south-eastern building line of No. 1 Dukes Avenue</p> <p>(b) south-east side,</p> <p>(i) from the common boundary of Nos. 32 &amp; 34 Dukes Avenue to the south-western building line of No. 34 Dukes Avenue</p>	<p align="center">A</p> <p align="center">A</p>

**SCHEDULE 1 (continued)**

1 Item Number	2 Street	3 Prescribed hours - see Schedule 3
1391	Dukes Avenue, Hounslow, (continued)	
	(c) south-west side, (i) from a point 4.3 metres north-west of the common boundary of Nos. 25 & 40 Dukes Avenue to a point 4.3 metres south-east of that boundary	A
	Lewin Terrace, Feltham, (a) both side,	
	(i) from the northernmost junction with Page Road to a point 1 metre north-west of the common boundary of Nos. 51 & 53 Lewin Terrace	A
	(ii) from the common boundary of Nos. 17 & 19 Lewin Terrace to the common boundary of Nos. 19 & 21 Lewin Terrace	A
	(b) north-east side,	
	(i) from the junction with Staines Road to a point 1 metre north-west of the common boundary of Nos. 8 & 10 Lewin Terrace	A
	(c) south-west side,	
	(i) from the junction with Staines Road to a point 1 metre north-west of the common boundary of Nos. 8 & 10 Lewin Terrace	A
	(ii) from a point 3.5 metres north-west of the north-western building line of No. 470 Staines Road to a point 1 metre south-east of the common boundary of Nos. 6 & 8 Lewin Terrace	A
1396	Hawthorn Hatch, Brentford, (a) both side,	
	(i) from a point 8 metres west of the junction with Rowan Road to a point 8 metres east of that junction	A
(ii) from the north-eastern building line of No. 4 Hawthorn Hatch to the north-western building line of that property	A	
1405	St Dunstons Road, Feltham, (a) west side,	
	(i) from the junction with Ashford Road to the junction with Bedfont Road	A
(b) east side,		
(i) from the junction with High Street northwards for a distance of 45 metres	A	

**SCHEDULE 1 (continued)**

1 Item Number	2 Street	3 Prescribed hours - see Schedule 3
1417	St Dunstans Road, Feltham, (continued)	
	(ii) from a point 10 metres south of the northern boundary of 39A ("The Vicarage") St Dunstan's Road to a point 2.9 metres south-west of the southern building line of No. 33 St Dunstans Road	A
	Park Avenue, Hounslow, (a) both side,	
	(i) from the junction with Whitton Road to the common boundary of Nos. 2 & 4 Park Avenue	A
	(b) north side,	
	(i) from a point 7 metres east of the junction with Carrington Avenue and a point 9 metres west of the junction with Carrington Avenue	A
	(ii) from a point 6 metres west of the junction with Hamilton Crescent to a point 6 metres east of the junction with Hamilton Crescent	A
	(iii) from a point 2 metres west of the western building line of No.51 Park Avenue to the common boundary of Nos. 60 & 62 Park Avenue	A
	(iv) from the south-easternmost junction with Argyle Avenue to the common boundary of Nos. 64 & 66 Park Avenue	A
	(c) east side,	
	(i) from the north-easternmost junction with Argyle Avenue southwards for a distance of 6 metres	A
	(ii) from the junction with the east to west arm of Park Avenue northwards for a distance of 6 metres	A
	(d) west side,	
	(i) from the north-easternmost junction with Argyle Avenue to the junction with the east to west arm of Park Avenue	A
1435	Quakers Lane, Isleworth, (a) both side, (i) from the junction with London Road to the south-eastern flank wall of The Green School	A



**SCHEDULE 1 (continued)**

1 Item Number	2 Street	3 Prescribed hours - see Schedule 3
	Thatchers Way, Isleworth (continued)	
	(vii) from a point 4 metres south of the boundary of Nos. 30 & 31 Thatchers Way to the southernmost extent of Thatchers Way, including the turning head	LLLL
1491	Gabriel Close, Feltham, (a) both side, (i) from the junction with Cottington Road to a point 1 metre north-west of the north-western building line of No. 1 Gabriel Close	A
1492	Rollit Crescent, Hounslow, (a) both side, (i) from the junction with Hanworth Road to the north-western extremity of Rollit Crescent	A
1493	Shelson Parade, Feltham, (a) both side, (i) from the junction with Shelson Avenue westwards for a distance of 4.5 metres  (b) south-east side, (i) from the junction with Ashford Road to the western building line of No. 4 Shelson Parade	A  A
1494	Triangle Way, Acton, (a) north-west side, (i) from the junction with Park Drive to a point 3.8 metres north-east of the common boundary of Nos. 59 & 61 Park Drive	A
1495	Braybourne Drive, Isleworth, (a) both side, (i) from the north-eastern extremity of Braybourne Drive south-westwards for a distance of 24 metres, including the turning head	A
1498	Newlands Close, Southall, (a) north-west side, (i) from the junction with Raleigh Road to the south-western building line of No.1 Newlands Close	A



## SCHEDULE 2

1 Item Number	2 Street	3 Restricted hours - see Schedule 3
79	<p>Staines Road, Feltham,</p> <p>(a) north side,</p> <p>(i) from the junction with Staines Road, Hounslow (centre of Baber Bridge) to the junction with River Gardens</p> <p>(ii) from the junction with River Gardens to a point 0.5 metres south of the common boundary of Nos. 50 &amp; 52 Staines Road</p> <p>(iii) a point 0.5 metres south-west of the common boundary of Nos. 50 &amp; 52 Staines Road to the party wall of Nos. 137 &amp; 139 Staines Road, Feltham</p> <p>(iv) from the party wall of Nos. 137 &amp; 139 Staines Road to a point 18 metres west from the western boundary of Nos. 138-140 Staines Road</p> <p>(v) from the common boundary of Nos. 142 &amp; 144 Staines Road to the western wall of No. 612 Staines Road, excluding the lay-by fronting No. 440 Staines Road</p> <p>(b) south side,</p> <p>(i) from the junction with Staines Road, Hounslow (centre of Baber Bridge) to the junction with Hounslow Road</p> <p>(ii) from the junction with Hounslow Road to a point 12.7 metres west of the junction with The Vale</p> <p>(iii) from a point 12.7 metres west of the junction with The Vale to the party wall of Nos. 137 &amp; 139 Staines Road</p> <p>(iv) from the party wall of Nos. 137 &amp; 139 Staines Road to common boundary of Nos. 142 &amp; 144 Staines Road</p> <p>(v) from the common boundary of Nos. 142 &amp; 144 Staines Road to a point 4 metres west of the western building line of No. 553 Staines Road, excluding so much as is a service road fronting Nos. 359-379a and 517-529 Staines Road</p> <p>(vi) from a point 4 metres west of the western building line of No. 553 Staines Road to a point 4 metres east of the eastern building line of No. 555 Staines Road</p>	<p>7</p> <p>1</p> <p>17</p> <p>7</p> <p>17</p> <p>7</p> <p>1</p> <p>17</p> <p>7</p> <p>17</p> <p>1</p>



**SCHEDULE 2 (continued)**

1 Item Number	2 Street	3 Restricted hours - see Schedule 3
119	Staines Road, Feltham, (continued)	
	(vii) from a point 4 metres east of the eastern building line of No. 555 Staines Road to the western wall of No. 612 Staines Road	17
	Saxon Avenue, Feltham, (b) north-east side,	
	(i) from a point 10 metres north-west of the junction with Edmund Grove to a point 5 metres south-east of the junction with Edmund Grove	1
	(ii) from a point 10 metres north-west of the access road fronting Nos. 1 to 20 Norman House, Saxon Avenue to a point 7 metres south-east of the access road fronting Nos. 1 to 20 Norman House, Saxon Avenue	1
	(iii) from a point 16 metres north-west of the junction with Water Mill Way to a point 20 metres south-east of the junction with Water Mill Way	1
	(c) south-west side,	
	(i) from a point 10 metres north-west of the junction with Sunningdale Avenue to a point 10 metres south-east of the junction with Sunningdale Avenue	1
	(ii) from a point 10 metres north-west of the junction with Canterbury Road to a point 10 metres south-east of the junction with Canterbury Road	1
	(iii) from a point 10 metres north-west of the junction with Towfield Road to a point 10 metres south-east of that junction	1
(iv) from a point 18 metres north-west of the junction with Norman Avenue to a point 14 metres south-east of the junction with Norman Avenue	1	
(v) from a point 10 metres north west of the junction with Nene Gardens to a point 47 metres south-east of the junction with Nene Gardens	1	

**SCHEDULE 2 (continued)**

1 Item Number	2 Street	3 Restricted hours - see Schedule 3
152	Saxon Avenue, Feltham, (continued)	
	(vi) from a point 106 metres south-east of the junction with Nene Gardens to a point 153 metres south-east of the junction with Nene Gardens	1
	(vii) from a point 10 metres north-west of the junction with Exeter Road to a point 10 metres south-east of the junction with Exeter Road	1
	(viii) from a point 10 metres north-west of the junction with Churchfields Avenue to a point 10 metres south-east of the junction with Churchfields Avenue	1
	Heston Road, Hounslow (a) north-east side,	
	(i) from a point 55 metres north-west of the boundary wall of Nos. 133 & 135 Heston Road to a point 7 metres south-east of the entrance of St. Leonards Church, Heston Road	1
	(ii) from a point 7 metres south-east of the south-eastern wall of No. 152 Heston Road, north-westwards to a point 12 metres north-west of the boundary wall of Nos. 133 & 135 Heston Road	1
	(b) south-west side,	
(i) from a point 24.5 metres south-east of the south-eastern wall of No. 152 Heston Road, north-westwards to a point 22.3 metres south-east of the boundary wall of Nos. 133 & 135 Heston Road	1	
(ii) from a point 23 metres north-west of the boundary wall of Nos. 133 & 135 Heston Road to the junction with New Heston Road	1	

# Traffic Management Order

20\*\* No.\*\*

---

The London Borough of Hounslow (Boston Manor) (Parking Places) (Amendment No.\*\*\*) Order 20\*\*

Made on \*\* \*\*\*\*\* 20\*\*

Coming into operation on \*\* \*\*\*\*\* 20\*\*

---

The Council of the London Borough of Hounslow, after consulting the Commissioner of Police of the Metropolis, in exercise of the powers conferred by Sections 6 and 124 of the Road Traffic Regulation Act 1984<sup>1</sup> as amended, and of all other enabling powers hereby make the following Order:

1. This Order which shall come into operation on \*\* \*\*\*\*\* 20\*\* may be cited as the London Borough of Hounslow (Boston Manor) (Parking Places) (Amendment No.\*\*\*) Order 20\*\*.
2. Without prejudice to the validity of anything done or to any liability incurred in respect of any act or omission before the coming into operation of this Order, the London Borough of Hounslow (Boston Manor) (Parking Places) (No.30) Order 2009<sup>2</sup> shall have effect as though:
  - a) the items numbered 42 and 46 in Schedule 7 to that Order were substituted with the items similarly numbered in the Schedule to this Order.

Dated this \*\*\*\*\* day of \*\*\*\*\* 20\*\*

Jefferson Nwokeoma  
Assistant Director of Traffic, Transport & Parking

---

<sup>1</sup> 1984 c.27

<sup>2</sup> LBH 2009/53

## Schedule

1 No. of parking place	2 Designated parking place	3 Special manner of standing
42.	Manor Vale, Brentford, the north side, from a point 18 metres east of the junction with Boston Manor Road to a point 4.2 metres west of the eastern building line of Nos. 19 to 24 Manor Vale	-
46.	Manor Vale, Brentford, the south-east side, from a point 3 metres south-west of the north-western building line of Nos. 67 to 72 Manor Vale to a point 8.5 metres south-west of the north-eastern flank wall of Nos. 55 to 60 Manor Vale	-

---

### EXPLANATORY NOTE

(This Note is not part of the Order, but is intended to indicate its general purport.)

This Order amends the Order of 2021 by reducing the length of parking bays in Manor Vale, Brentford.

# Traffic Management Order

20\*\* No.\*\*

---

The London Borough of Hounslow (Brentford East) (Parking Places) (Amendment No.\*\* ) Order 20\*\*

Made on \*\* \*\*\*\*\* 20\*\*

Coming into operation on \*\* \*\*\*\*\* 20\*\*

---

The Council of the London Borough of Hounslow, after consulting the Commissioner of Police of the Metropolis, in exercise of the powers conferred by Sections 6 and 124 of the Road Traffic Regulation Act 1984<sup>1</sup> as amended, and of all other enabling powers hereby make the following Order:

1. This Order which shall come into operation on \*\* \*\*\*\*\* 20\*\* may be cited as the London Borough of Hounslow (Brentford East) (Parking Places) (Amendment No.\*\* ) Order 20\*\*.
2. Without prejudice to the validity of anything done or to any liability incurred in respect of any act or omission before the coming into operation of this Order, the London Borough of Hounslow (Brentford East) (Parking Places) Order 2021<sup>2</sup> shall have effect as though:
  - a) the items numbered 164 in Schedule 7 to that Order were substituted with the item similarly numbered in the Schedule to this Order.

Dated this \*\*\*\*\* day of \*\*\*\*\* 20\*\*

Jefferson Nwokeoma  
Assistant Director of Traffic, Transport & Parking

---

<sup>1</sup> 1984 c.27

<sup>2</sup> LBH 2021/40

## Schedule

1 No. of parking place	2 Designated parking place	3 Special manner of standing
164.	Springvale Avenue, Brentford, the south side, from a point 5 metres west of the eastern building line of No. 25 Springvale Avenue to a point 3.9 metres west of the party wall of Nos. 31 & 33 Springvale Avenue	-

---

### EXPLANATORY NOTE

(This Note is not part of the Order, but is intended to indicate its general purport.)

This Order amends the Order of 2021 by reducing the length of a parking bay in Springvale Avenue, Brentford.

# Traffic Management Order

20\*\* No.\*\*

---

The London Borough of Hounslow (Northumberland Estate) (Parking Places) (Amendment No.\*\*)  
Order 20\*\*

Made on \*\* \*\*\*\*\* 20\*\*

Coming into operation on \*\* \*\*\*\*\* 20\*\*

---

The Council of the London Borough of Hounslow, after consulting the Commissioner of Police of the Metropolis, in exercise of the powers conferred by Sections 6 and 124 of the Road Traffic Regulation Act 1984<sup>1</sup> as amended, and of all other enabling powers hereby make the following Order:

1. This Order which shall come into operation on \*\* \*\*\*\*\* 20\*\* may be cited as the London Borough of Hounslow (Northumberland Estate) (Parking Places) (Amendment No.\*\*)  
Order 20\*\*.
2. Without prejudice to the validity of anything done or to any liability incurred in respect of any act or omission before the coming into operation of this Order, the London Borough of Hounslow (Northumberland Estate) (Parking Places) Order 2020<sup>2</sup> shall have effect as though:
  - a) the items numbered 17 in Schedule 7 to that Order were substituted with the item similarly numbered in the Schedule to this Order.

Dated this \*\*\*\*\* day of \*\*\*\*\* 20\*\*

Jefferson Nwokeoma  
Assistant Director of Traffic, Transport & Parking

---

<sup>1</sup> 1984 c.27

<sup>2</sup> LBH 2020/18

## Schedule

1 No. of parking place	2 Designated parking place	3 Special manner of standing
17.	Albury Avenue, Isleworth, the outer side, from a point 1.5 metres west of the common boundary of Nos. 36 & 38 Albury Avenue eastwards for a distance of 5.5 metres	-

---

### EXPLANATORY NOTE

(This Note is not part of the Order, but is intended to indicate its general purport.)

This Order amends the Order of 2020 by reducing the length of a parking bay in Albury Avenue, Isleworth



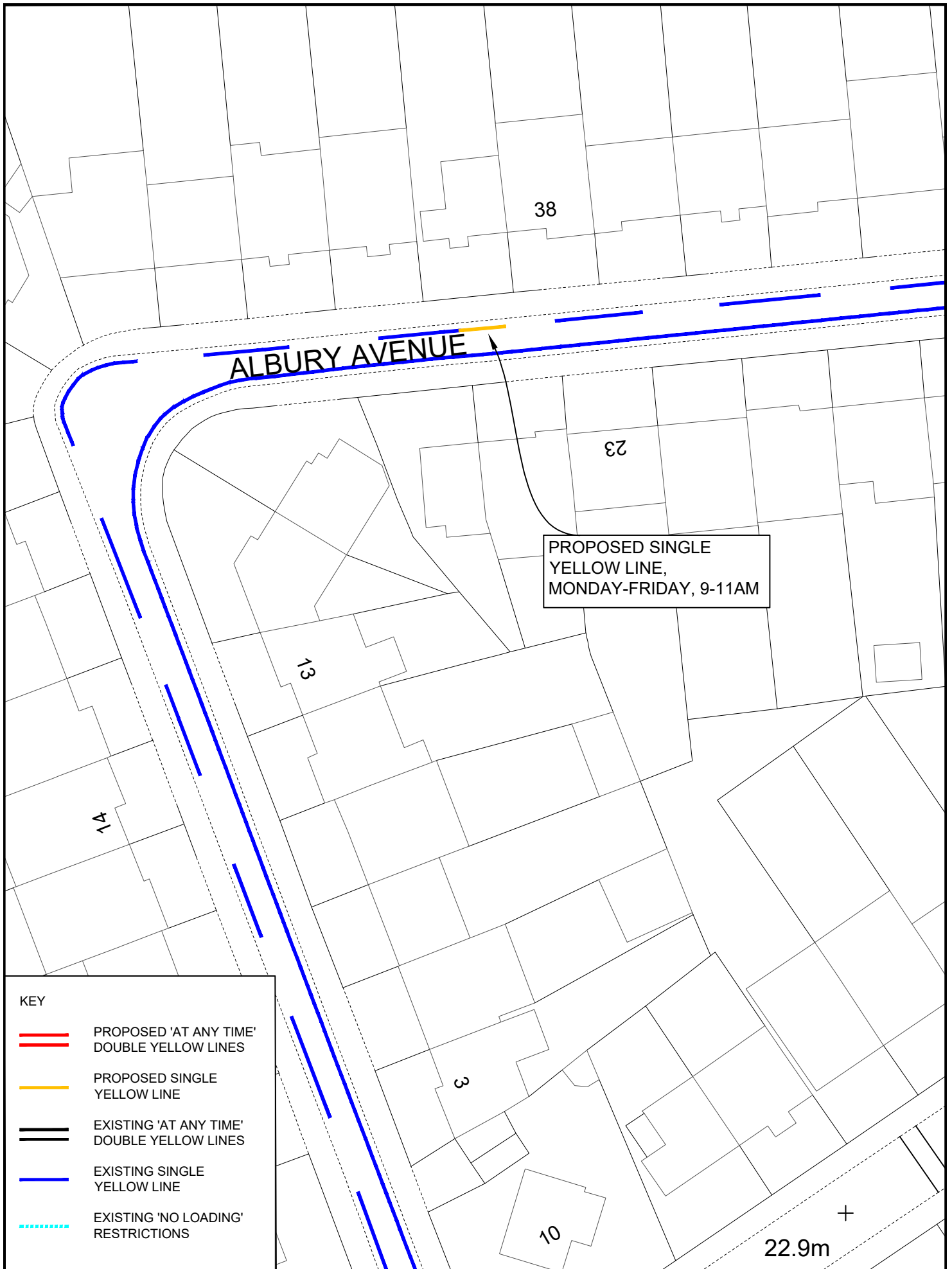


## **Proposed parking restrictions – various locations**

### **STATEMENT OF REASONS**




In response to complaints of obstructive and indiscriminate parking, the council are proposing to introduce a combination of 'at any time' double yellow line and single yellow line (of varying operational times) waiting restrictions at various locations throughout the borough.

It is anticipated that these proposed restrictions will remove obstructive parking thereby improving traffic flow, increasing visibility and generally improving highway safety conditions for all users.



PROPOSED SINGLE  
YELLOW LINE,  
MONDAY-FRIDAY, 9-11AM

**KEY**

-  PROPOSED 'AT ANY TIME' DOUBLE YELLOW LINES
-  PROPOSED SINGLE YELLOW LINE
-  EXISTING 'AT ANY TIME' DOUBLE YELLOW LINES
-  EXISTING SINGLE YELLOW LINE
-  EXISTING 'NO LOADING' RESTRICTIONS



© Crown copyright. All rights reserved  
London Borough of Hounslow 100019263

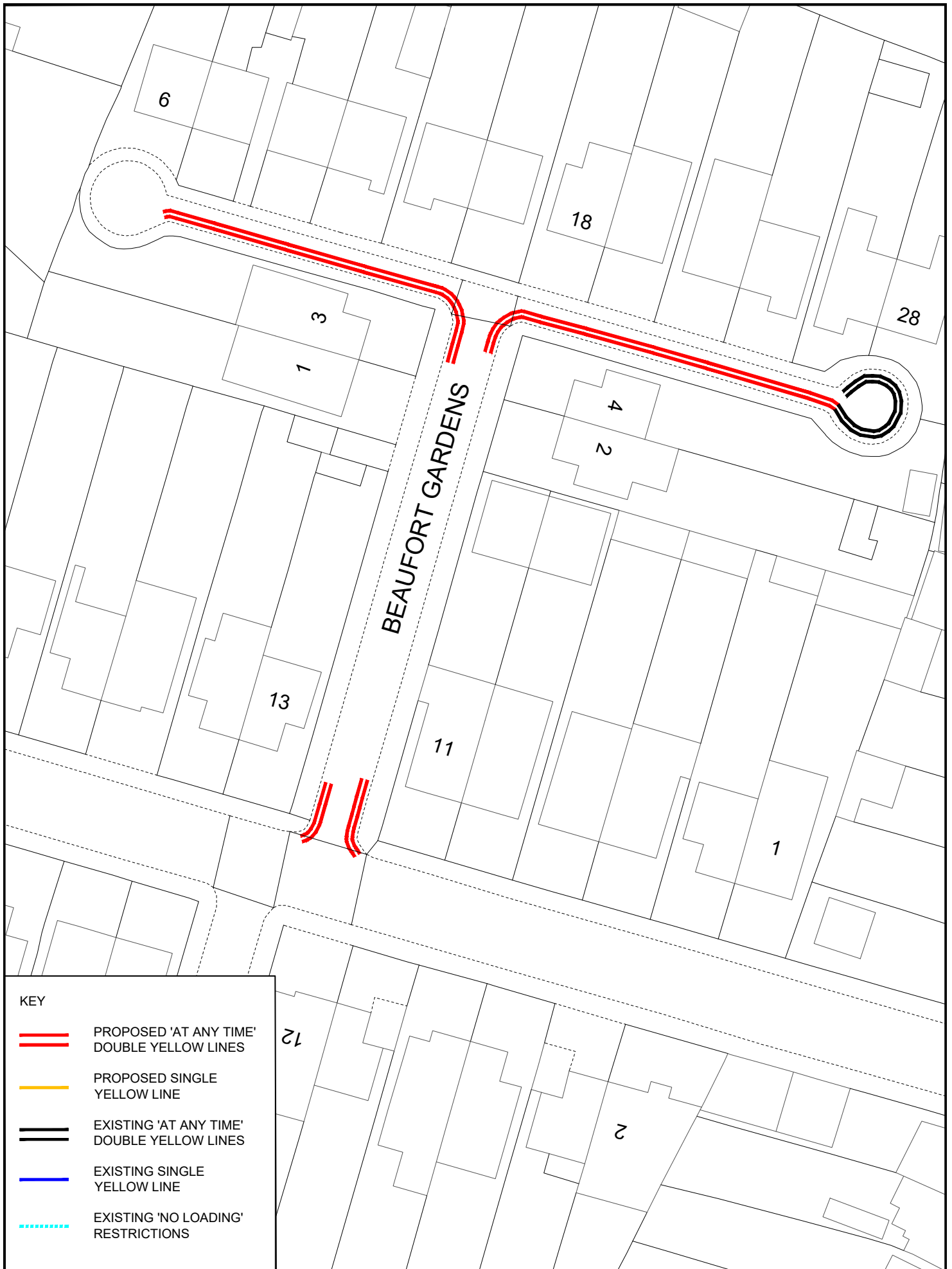
Drawing Status					
PROPOSED					
Drawn	Approved	Date	Scale	Size	
AN	AN	FEB-2022	1:500	A4	
Dwg No			Rev		
-			-		
Rev	Date	Description			
-	-	-			

Project	ALBURY AVENUE, ISLEWORTH
Drawing Title	PROPOSED WAITING RESTRICTIONS

Jefferson Nwokeoma  
Assistant Director of Traffic, Transport & Parking  
Hounslow House, 7 Bath Road,  
Hounslow, TW3 3EB






Client



BEAUFORT GARDENS

KEY

-  PROPOSED 'AT ANY TIME' DOUBLE YELLOW LINES
-  PROPOSED SINGLE YELLOW LINE
-  EXISTING 'AT ANY TIME' DOUBLE YELLOW LINES
-  EXISTING SINGLE YELLOW LINE
-  EXISTING 'NO LOADING' RESTRICTIONS



© Crown copyright. All rights reserved  
London Borough of Hounslow 100019263

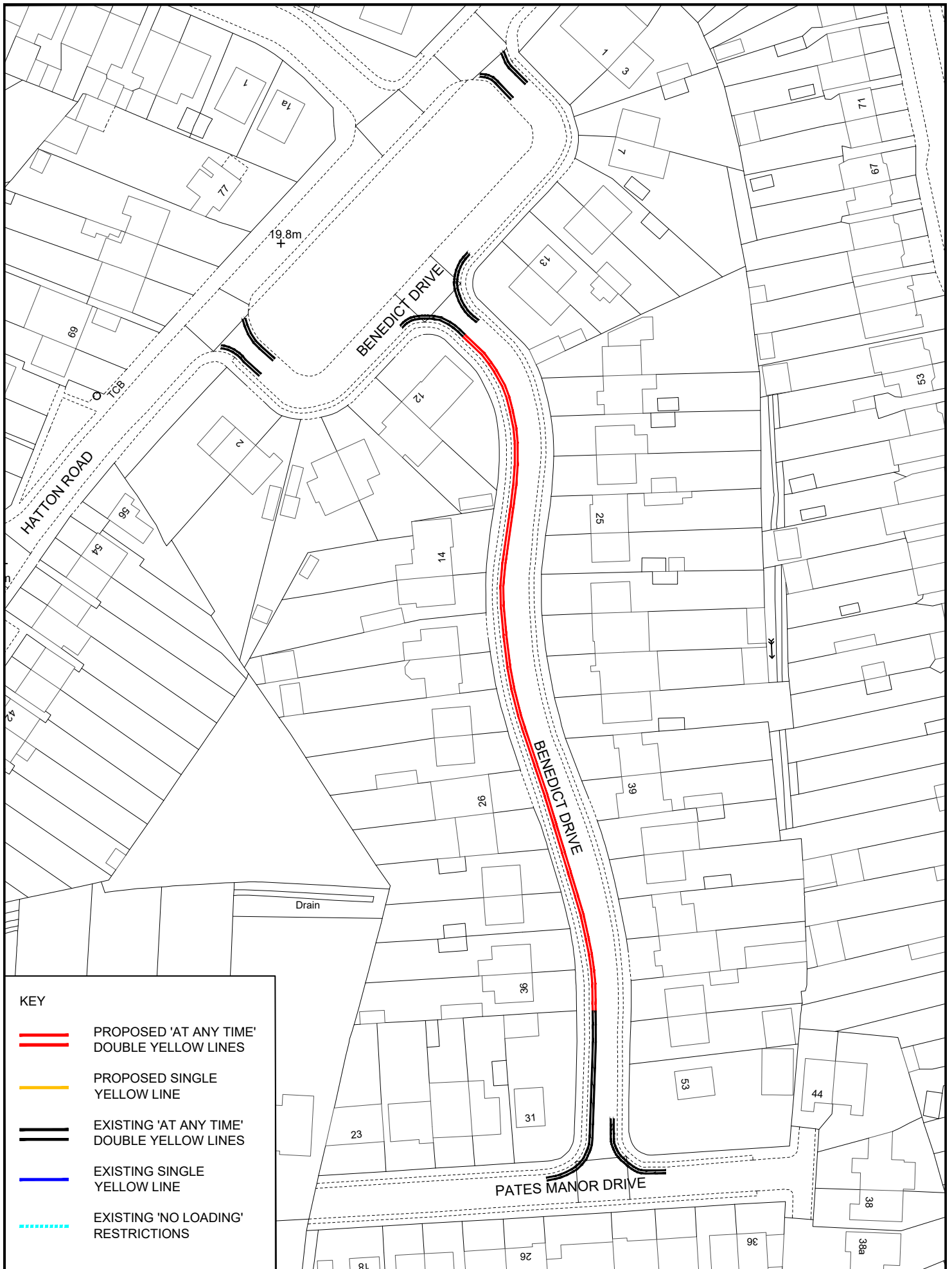
Drawing Status					
PROPOSED					
Drawn	Approved	Date	Scale	Size	
AN	AN	FEB-2022	1:500	A4	
Dwg No			Rev		
-			-		
Rev	Date	Description			
-	-	-			

Project	BEAUFORT GARDENS, HESTON
Drawing Title	PROPOSED 'AT ANY TIME' WAITING RESTRICTIONS






Jefferson Nwokeoma  
Assistant Director of Traffic, Transport & Parking  
Hounslow House, 7 Bath Road,  
Hounslow, TW3 3EB

Client



**KEY**

-  PROPOSED 'AT ANY TIME' DOUBLE YELLOW LINES
-  PROPOSED SINGLE YELLOW LINE
-  EXISTING 'AT ANY TIME' DOUBLE YELLOW LINES
-  EXISTING SINGLE YELLOW LINE
-  EXISTING 'NO LOADING' RESTRICTIONS



© Crown copyright. All rights reserved  
London Borough of Hounslow 100019263

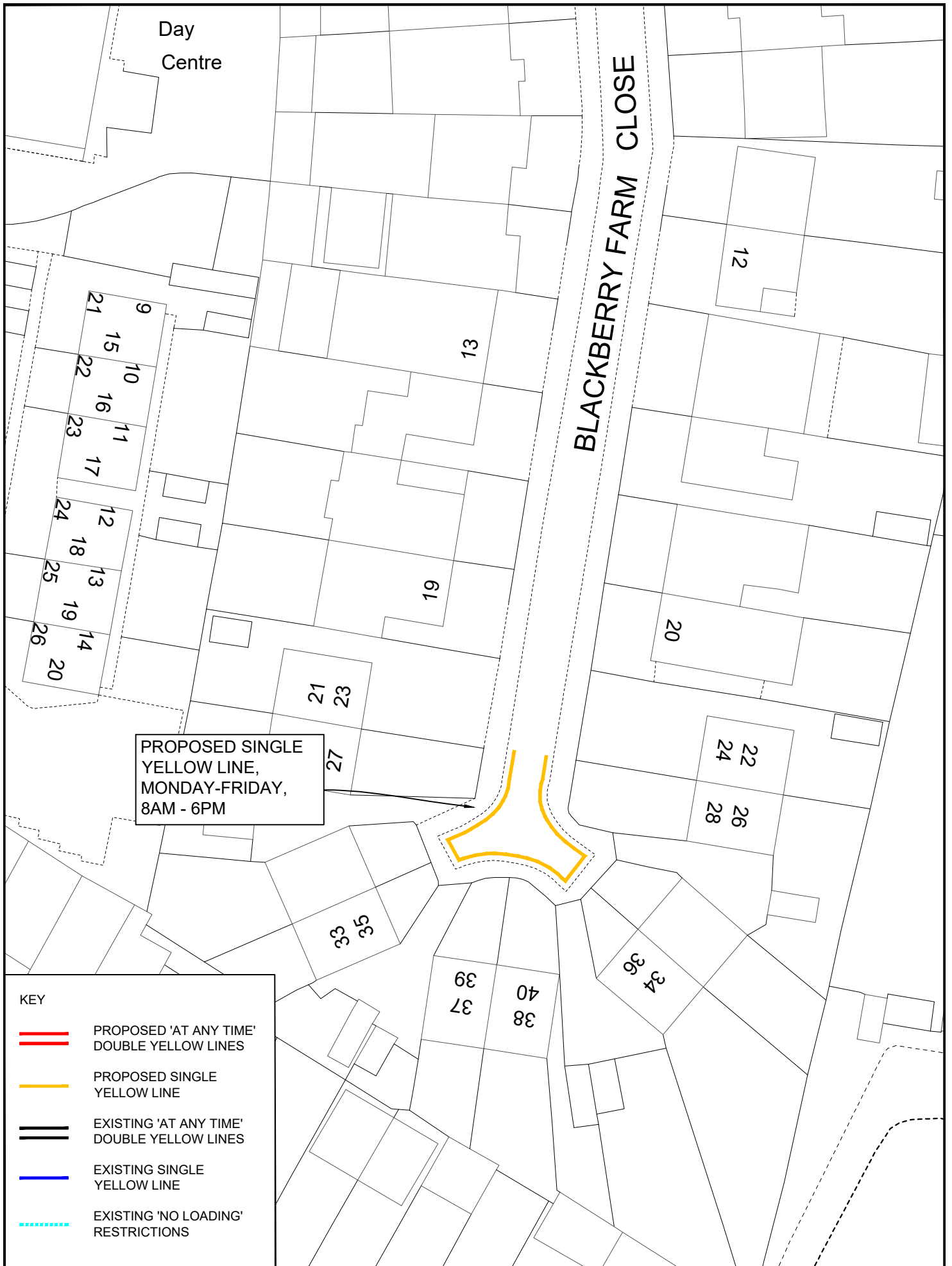
Drawing Status					PROPOSED	
Drawn	Approved	Date	Scale	Size		
AN	AN	FEB-2022	1:1000	A4		
Dwg No				Rev		
Rev	Date	Description				

Project		BENEDICT DRIVE, BEDFONT	
Drawing Title			
PROPOSED 'AT ANY TIME' WAITING RESTRICTIONS			






Jefferson Nwokeoma  
Assistant Director of Traffic, Transport & Parking  
Hounslow House, 7 Bath Road,  
Hounslow, TW9 3EB



Client

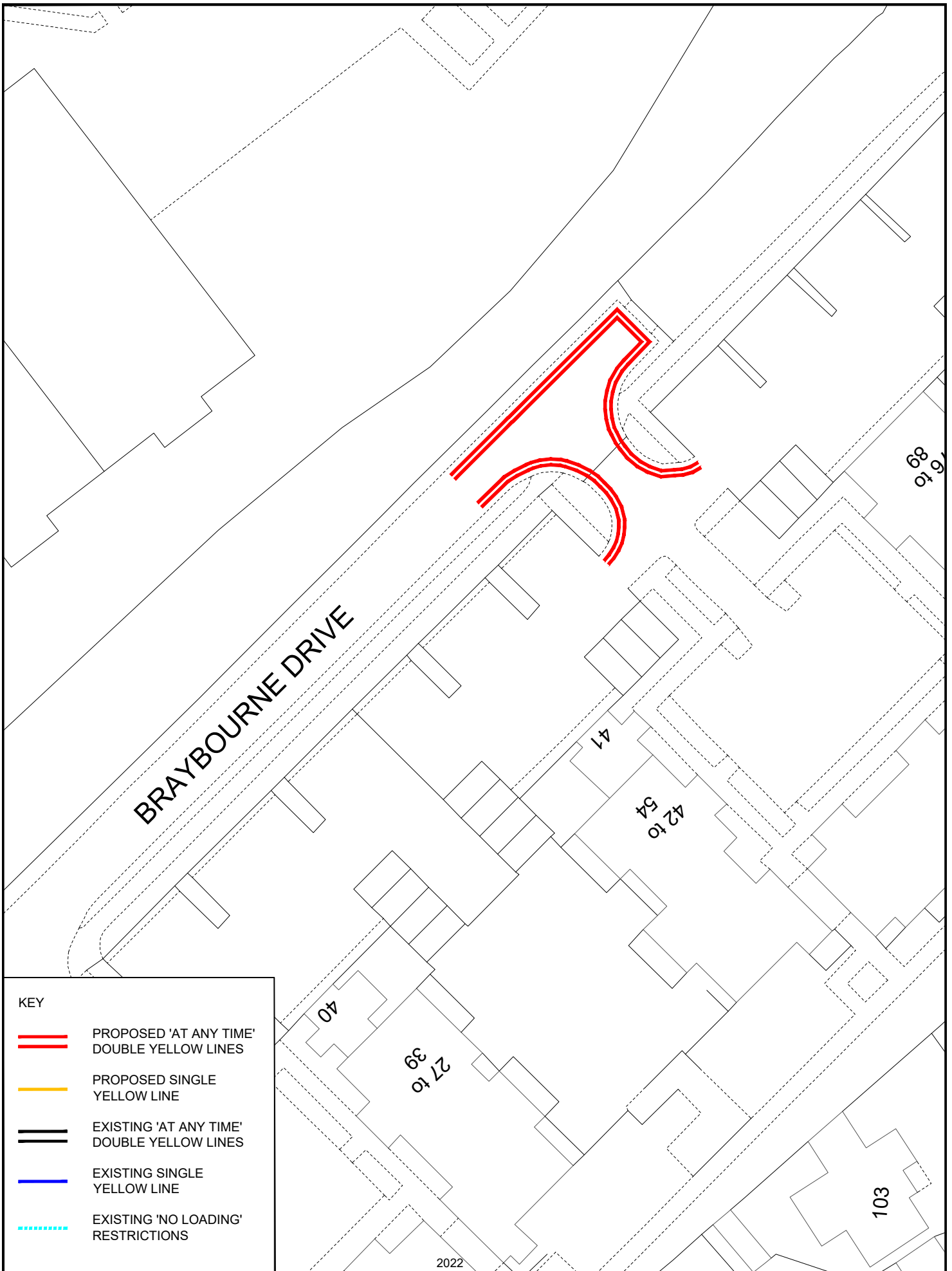









**KEY**

-  PROPOSED 'AT ANY TIME' DOUBLE YELLOW LINES
-  PROPOSED SINGLE YELLOW LINE
-  EXISTING 'AT ANY TIME' DOUBLE YELLOW LINES
-  EXISTING SINGLE YELLOW LINE
-  EXISTING 'NO LOADING' RESTRICTIONS



© Crown copyright. All rights reserved London Borough of Hounslow 100019263		Drawing Status <b>PROPOSED</b>				Project BLACKBERRY FARM CLOSE, HESTON		Jefferson Nwokeoma Assistant Director of Traffic, Transport & Parking Hounslow House, 7 Bath Road, Hounslow, TW3 3EB	
		Drawn AN	Approved AN	Date FEB-2022	Scale 1:500	Size A4	Client 		
		Drg No				Drawing Title PROPOSED WAITING RESTRICTIONS, MONDAY-FRIDAY, 8AM-6PM			
Rev	Date	Description							

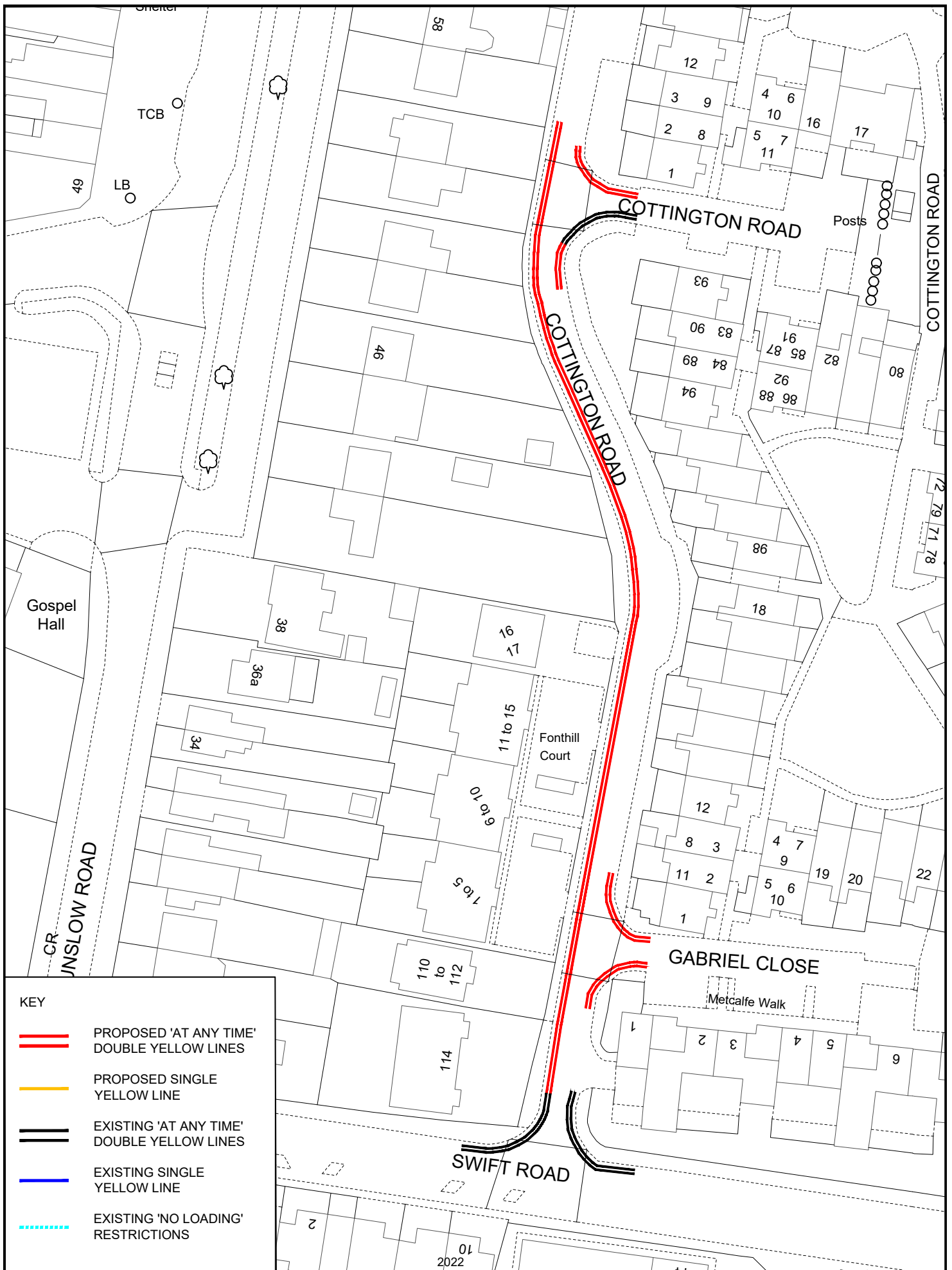


**KEY**

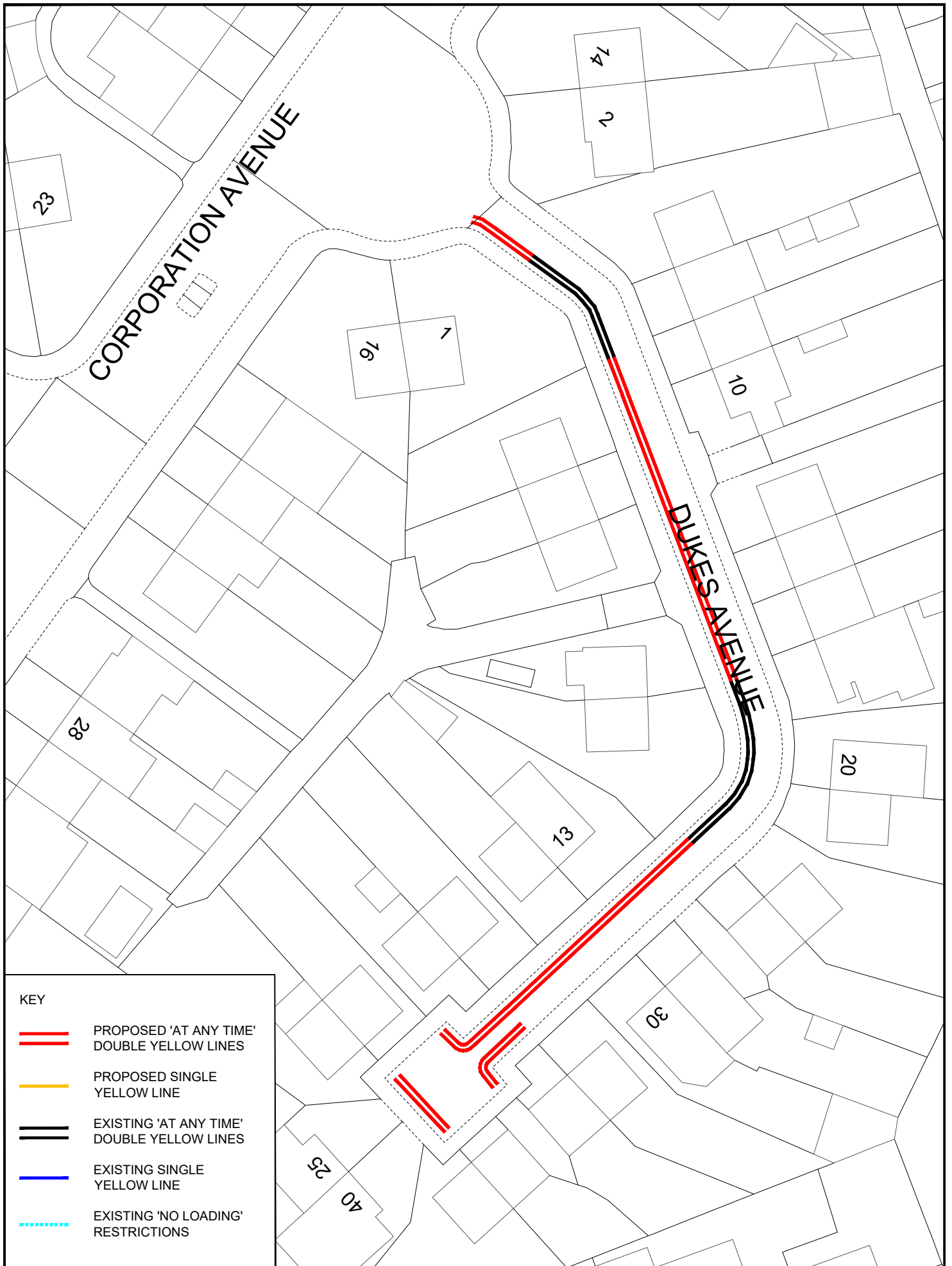
-  PROPOSED 'AT ANY TIME' DOUBLE YELLOW LINES
-  PROPOSED SINGLE YELLOW LINE
-  EXISTING 'AT ANY TIME' DOUBLE YELLOW LINES
-  EXISTING SINGLE YELLOW LINE
-  EXISTING 'NO LOADING' RESTRICTIONS

2022

© Crown copyright. All rights reserved London Borough of Hounslow 100019263		Drawing Status <b>PROPOSED</b>				Project <b>BRAYBOURNE DRIVE, ISLEWORTH</b>		Jefferson Nwokeoma Assistant Director of Traffic, Transport & Parking Hounslow House, 7 Bath Road, Hounslow, TW3 3EB	
		Drawn AN	Approved AN	Date FEB-2022	Scale 1:500	Size A4	Drawing Title <b>PROPOSED 'AT ANY TIME' WAITING RESTRICTIONS</b>		Client 
Rev	Date	Description	Dwg No			Rev			



© Crown copyright. All rights reserved London Borough of Hounslow 100019263		Drawing Status <b>PROPOSED</b>			Project COTTINGTON ROAD, HANWORTH		Jefferson Nwokoma Assistant Director of Traffic, Transport & Parking Hounslow House, 7 Bath Road, Hounslow, TW9 3EB	
Drawn AN	Approved AN	Date FEB-2022	Scale 1:750	Size A4	Drawing Title PROPOSED 'AT ANY TIME' WAITING RESTRICTIONS		Client London Borough of Hounslow	
Rev	Date	Description		Dwg No	Rev			



**KEY**

- PROPOSED 'AT ANY TIME' DOUBLE YELLOW LINES
- PROPOSED SINGLE YELLOW LINE
- EXISTING 'AT ANY TIME' DOUBLE YELLOW LINES
- EXISTING SINGLE YELLOW LINE
- EXISTING 'NO LOADING' RESTRICTIONS

© Crown copyright. All rights reserved  
London Borough of Hounslow 100019263

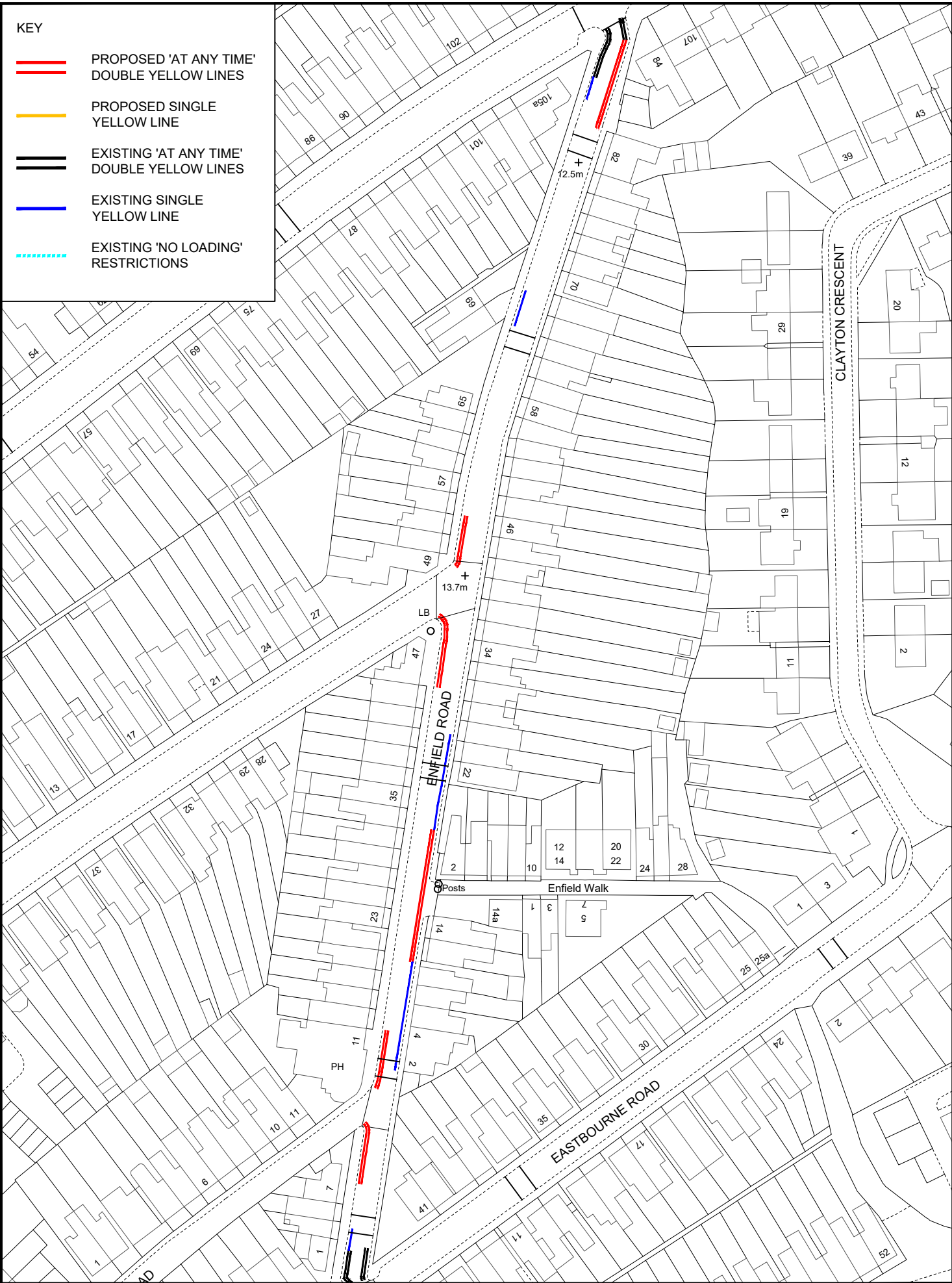
Drawing Status					
PROPOSED					
Drawn	Approved	Date	Scale	Size	
AN	AN	FEB-2022	1:500	A4	
Dwg No					Rev
					-
Rev	Date	Description			

Project	
DUKES AVENUE, HOUNSLOW	
Drawing Title	
PROPOSED 'AT ANY TIME' WAITING RESTRICTIONS	

Jefferson Nwokeoma Assistant Director of Traffic, Transport & Parking Hounslow House, 7 Bath Road, Hounslow, TW3 3EB	
Client	







**KEY**

- ▬▬ PROPOSED 'AT ANY TIME' DOUBLE YELLOW LINES
- ▬ PROPOSED SINGLE YELLOW LINE
- EXISTING 'AT ANY TIME' DOUBLE YELLOW LINES
- ▬ EXISTING SINGLE YELLOW LINE
- ▬▬▬▬ EXISTING 'NO LOADING' RESTRICTIONS

© Crown copyright. All rights reserved  
London Borough of Hounslow 100019263

<b>Drawing Status</b>				
<b>PROPOSED</b>				
Drawn	Approved	Date	Scale	Size
AN	AN	FEB-2022	1:1100	A4

**Project**  
ENFIELD ROAD, BRENTFORD

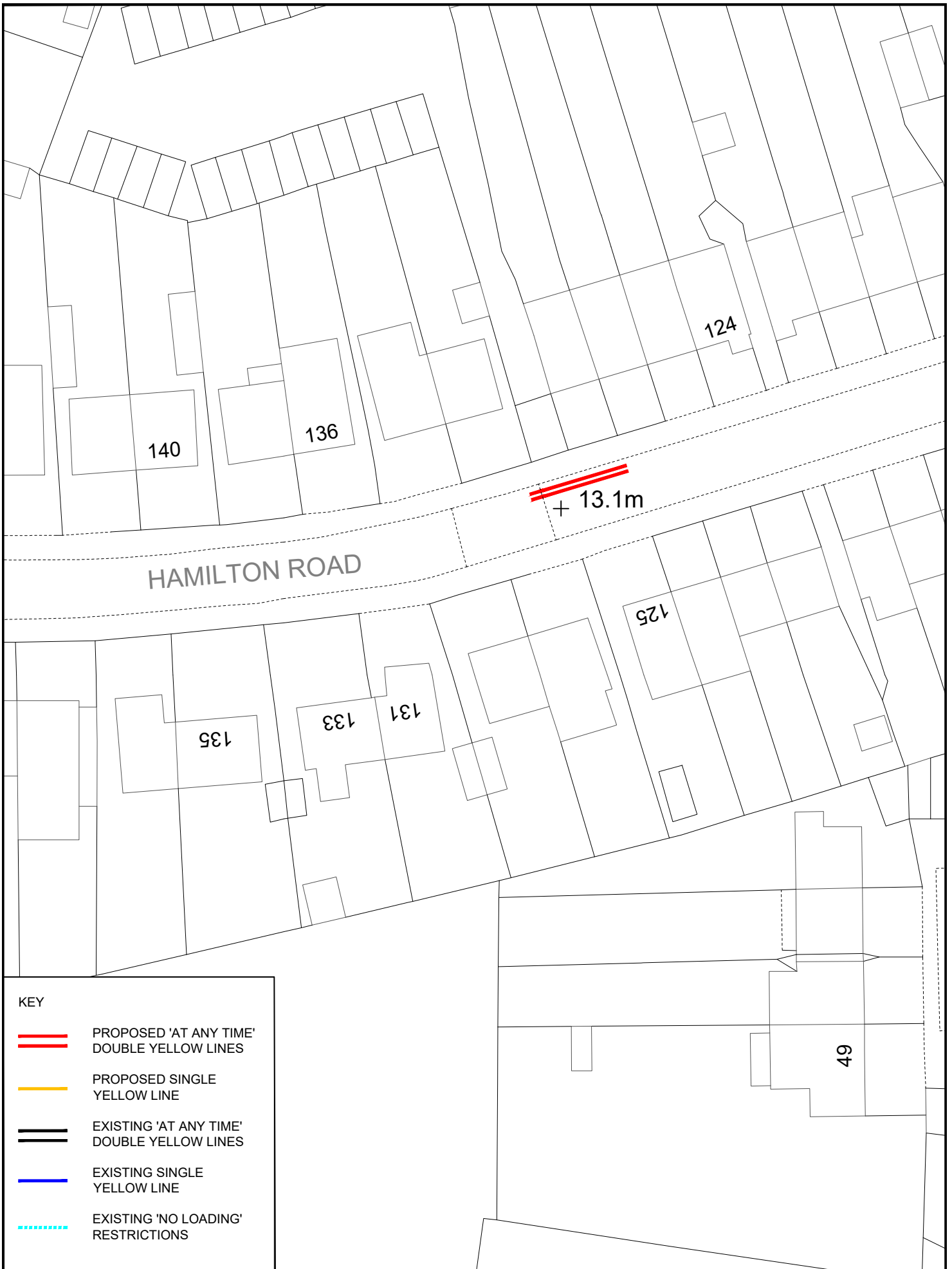
Jefferson Nwokeoma  
Assistant Director of Traffic, Transport & Parking  
Hounslow House, 7 Bath Road,  
Hounslow, TW3 3EB

Rev	Date	Description

Dwg No	Approved	Date	Scale	Size

**Drawing Title**  
PROPOSED 'AT ANY TIME' WAITING RESTRICTIONS

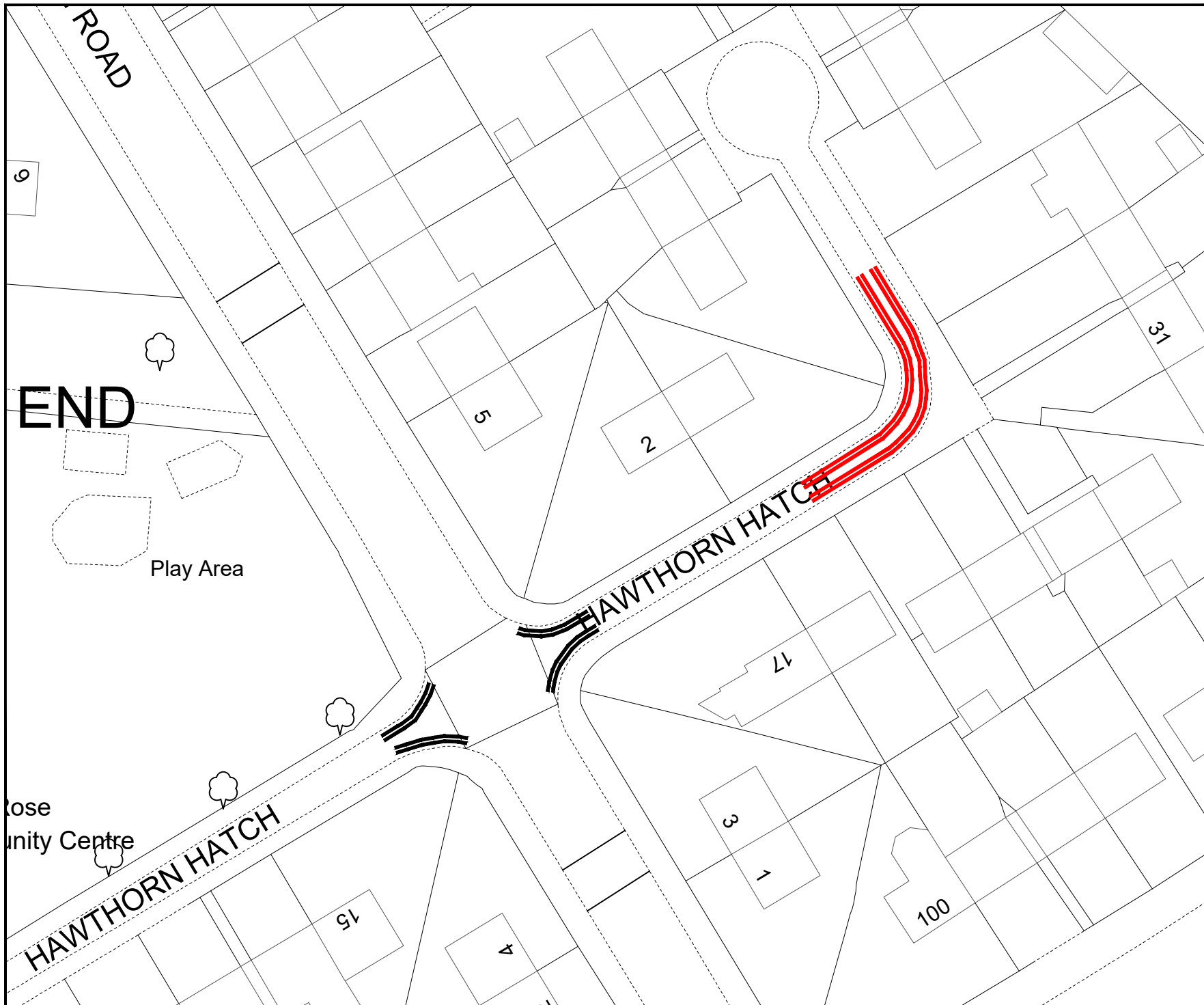
**Client**








**KEY**

- PROPOSED 'AT ANY TIME' DOUBLE YELLOW LINES
- PROPOSED SINGLE YELLOW LINE
- EXISTING 'AT ANY TIME' DOUBLE YELLOW LINES
- EXISTING SINGLE YELLOW LINE
- EXISTING 'NO LOADING' RESTRICTIONS

© Crown copyright. All rights reserved London Borough of Hounslow 100019263		Drawing Status <b>PROPOSED</b>				Project <b>HAMILTON ROAD, FELTHAM</b>		Jefferson Nwokeoma Assistant Director of Traffic, Transport & Parking Hounslow House, 7 Bath Road, Hounslow, TW3 3EB	
		Drawn <b>AN</b>	Approved <b>AN</b>	Date <b>FEB-2022</b>	Scale <b>1:500</b>	Size <b>A4</b>	Drawing Title <b>PROPOSED 'AT ANY TIME' WAITING RESTRICTIONS</b>		Client <b>London Borough of Hounslow</b>
Rev	Date	Description	Dwg No			Rev			



- KEY**
-  PROPOSED 'AT ANY TIME' DOUBLE YELLOW LINES
  -  PROPOSED SINGLE YELLOW LINE
  -  EXISTING 'AT ANY TIME' DOUBLE YELLOW LINES
  -  EXISTING SINGLE YELLOW LINE
  -  EXISTING 'NO LOADING' RESTRICTIONS

© Crown copyright. All rights reserved London Borough of Hounslow 100019263

Rev	Date	Description

Jefferson Nwokeoma  
 Assistant Director of Traffic, Transport & Parking  
 Hounslow House, 7 Bath Road,  
 Hounslow, TW3 3EB

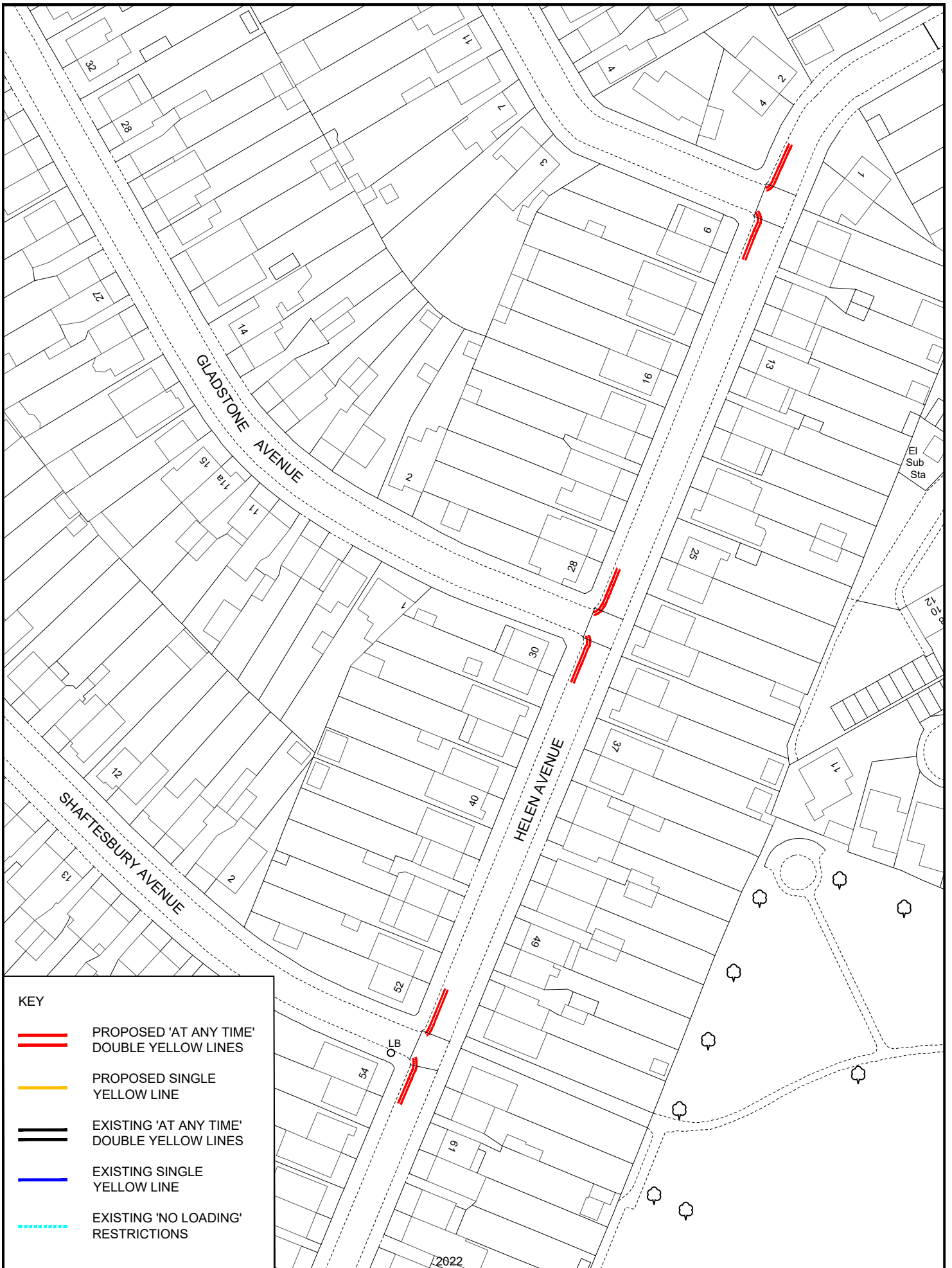
Client  

Project  
 HAWTHORN HATCH, BRENTFORD

Drawing Title  
 PROPOSED 'AT ANY TIME' WAITING RESTRICTIONS

Drawing Status  
 PROPOSED

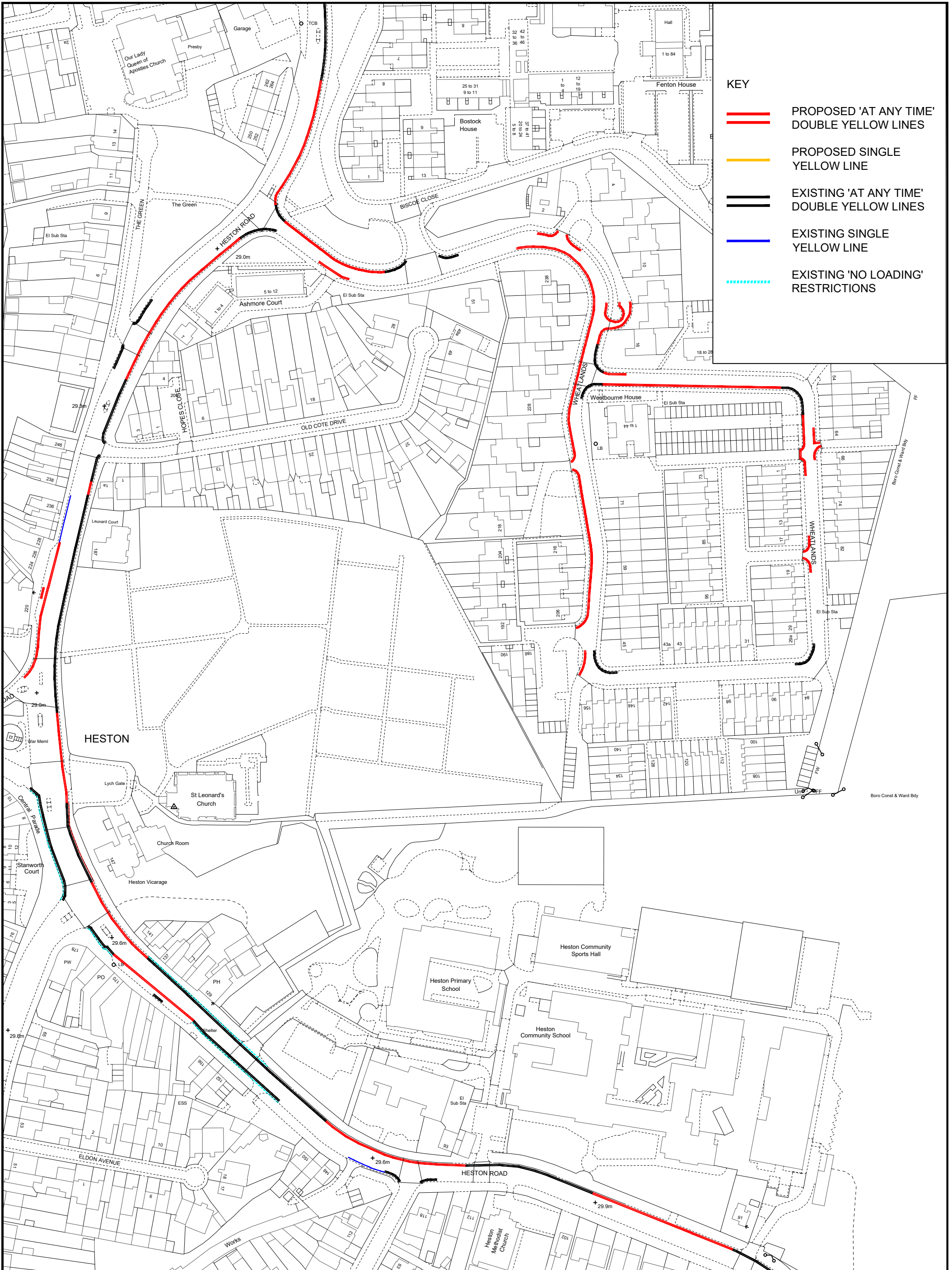
Drawn	Approved	Date	Scale	Size
AN	AN	FEB-2022	1:600	A4
Dwg No	-			Rev
				-








**KEY**

- PROPOSED 'AT ANY TIME' DOUBLE YELLOW LINES
- PROPOSED SINGLE YELLOW LINE
- EXISTING 'AT ANY TIME' DOUBLE YELLOW LINES
- EXISTING SINGLE YELLOW LINE
- EXISTING 'NO LOADING' RESTRICTIONS

© Crown copyright. All rights reserved London Borough of Hounslow 100019263		Drawing Status <b>PROPOSED</b>				Project <b>HELEN AVENUE, FELTHAM</b>		Jefferson Nwokeoma Assistant Director of Traffic, Transport & Parking Hounslow House, 7 Bath Road, Hounslow, TW3 3EB	
		Drawn AN	Approved AN	Date FEB-2022	Scale 1:750	Size A4	Drawing Title <b>PROPOSED 'AT ANY TIME' WAITING RESTRICTIONS</b>		Client <b>London Borough of Hounslow</b>
Rev	Date	Description	Dwg No		Rev				





**KEY**

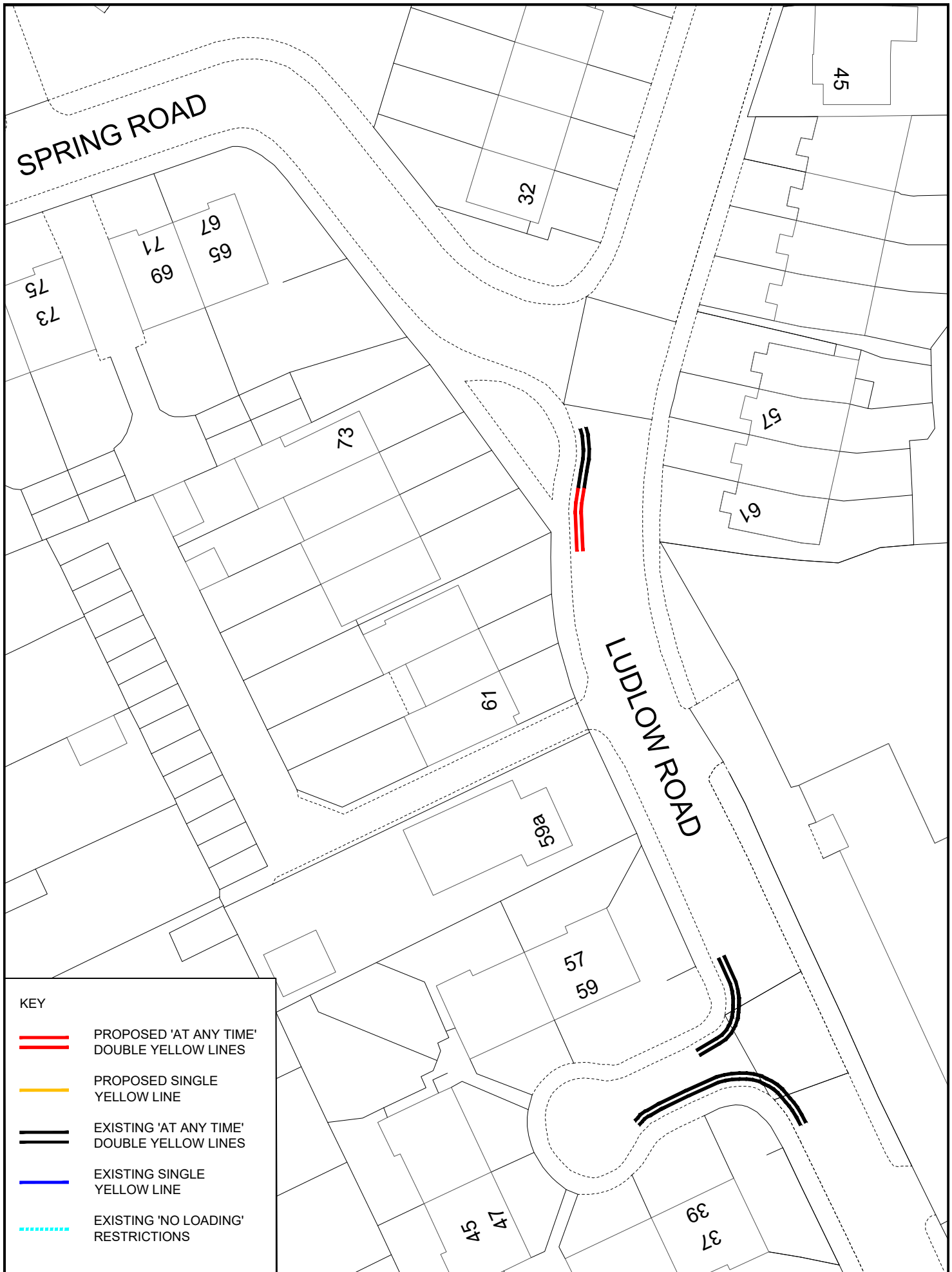
	PROPOSED 'AT ANY TIME' DOUBLE YELLOW LINES
	PROPOSED SINGLE YELLOW LINE
	EXISTING 'AT ANY TIME' DOUBLE YELLOW LINES
	EXISTING SINGLE YELLOW LINE
	EXISTING 'NO LOADING' RESTRICTIONS

This map is based upon Ordnance Survey material with the permission of Ordnance Survey on behalf of the Controller of Her Majesty's Stationery Office © Crown copyright. Unauthorised reproduction infringes Crown copyright and may lead to prosecution or civil proceedings.  
 London Borough of Hounslow 100019263





Drawing Status					Draft				
Drawn	Approved	Date:	Scale	Size	Drawn	Approved	Date:	Scale	Size
AN	AN	FEB-2022	1:1600	A3					
Drg No					Rev				

Project		Jefferson Nwokeoma Assistant Director of Traffic, Transport & Parking Hounslow House, 7 Bath Road, Hounslow, TW3 3EB	
HESTON ROAD & WHEATLANDS, HESTON			
Drawing Title		Client	
PROPOSED 'AT ANY TIME' WAITING RESTRICTIONS		 <b>London Borough of Hounslow</b>	





**KEY**

-  PROPOSED 'AT ANY TIME' DOUBLE YELLOW LINES
-  PROPOSED SINGLE YELLOW LINE
-  EXISTING 'AT ANY TIME' DOUBLE YELLOW LINES
-  EXISTING SINGLE YELLOW LINE
-  EXISTING 'NO LOADING' RESTRICTIONS



© Crown copyright. All rights reserved  
London Borough of Hounslow 100019263

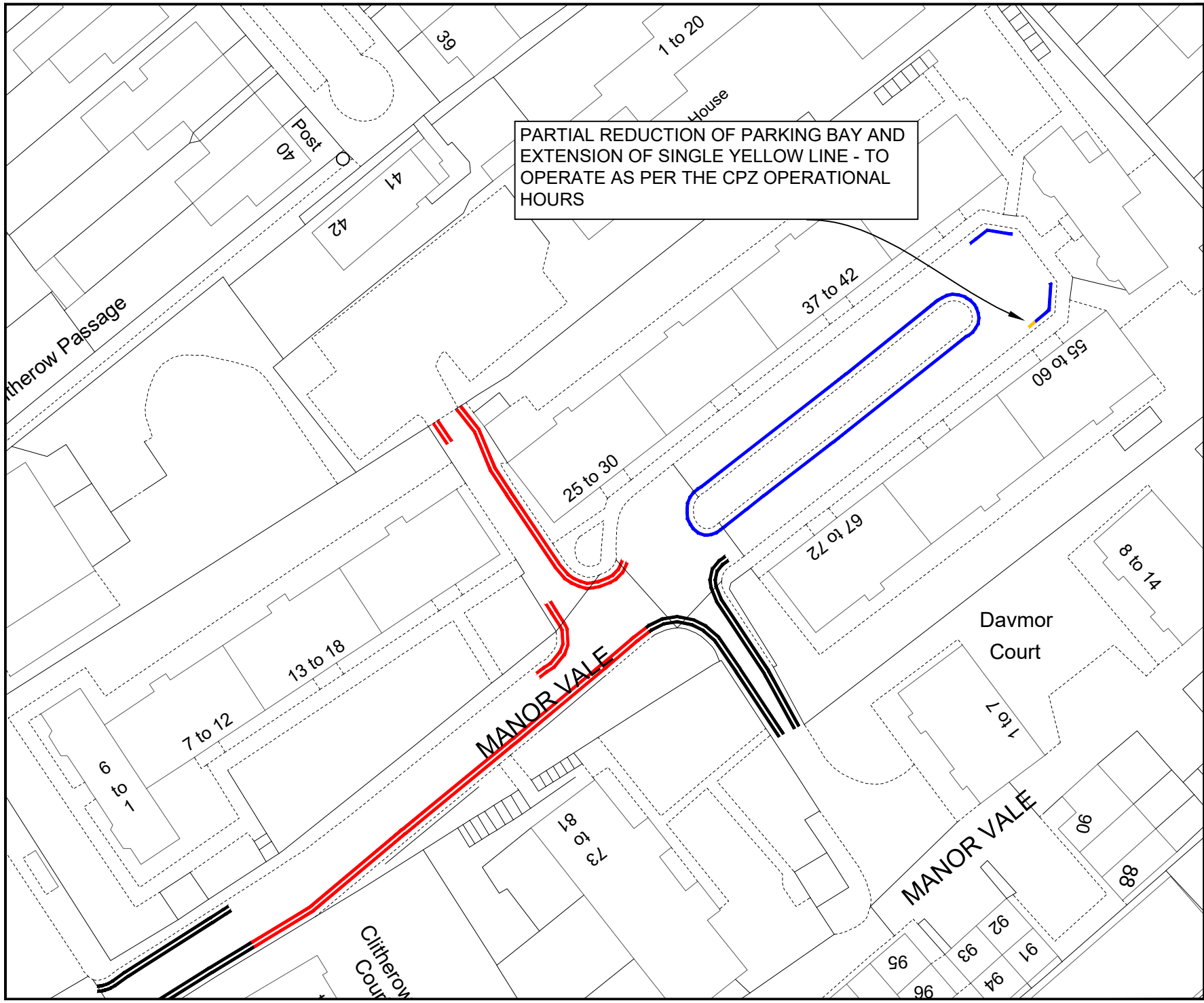
Drawing Status					
PROPOSED					
Drawn	Approved	Date	Scale	Size	
AN	AN	FEB-2022	1:500	A4	
Dwg No					Rev
					-
Rev	Date	Description			

Project	
LUDLOW ROAD, FELTHAM	
Drawing Title	
PROPOSED 'AT ANY TIME' WAITING RESTRICTIONS	






Jefferson Nwokeoma  
Assistant Director of Traffic, Transport & Parking  
Hounslow House, 7 Bath Road,  
Hounslow, TW3 3EB

Client





PARTIAL REDUCTION OF PARKING BAY AND  
EXTENSION OF SINGLE YELLOW LINE - TO  
OPERATE AS PER THE CPZ OPERATIONAL  
HOURS

- KEY**
-  PROPOSED 'AT ANY TIME' DOUBLE YELLOW LINES
  -  PROPOSED SINGLE YELLOW LINE
  -  EXISTING 'AT ANY TIME' DOUBLE YELLOW LINES
  -  EXISTING SINGLE YELLOW LINE
  -  EXISTING 'NO LOADING' RESTRICTIONS

© Crown copyright. All rights reserved London Borough of Hounslow 100019263

Rev	Date	Description

Jefferson Nwokeoma  
Assistant Director of Traffic, Transport & Parking  
Hounslow House, 7 Bath Road,  
Hounslow, TW3 3EB

Client  

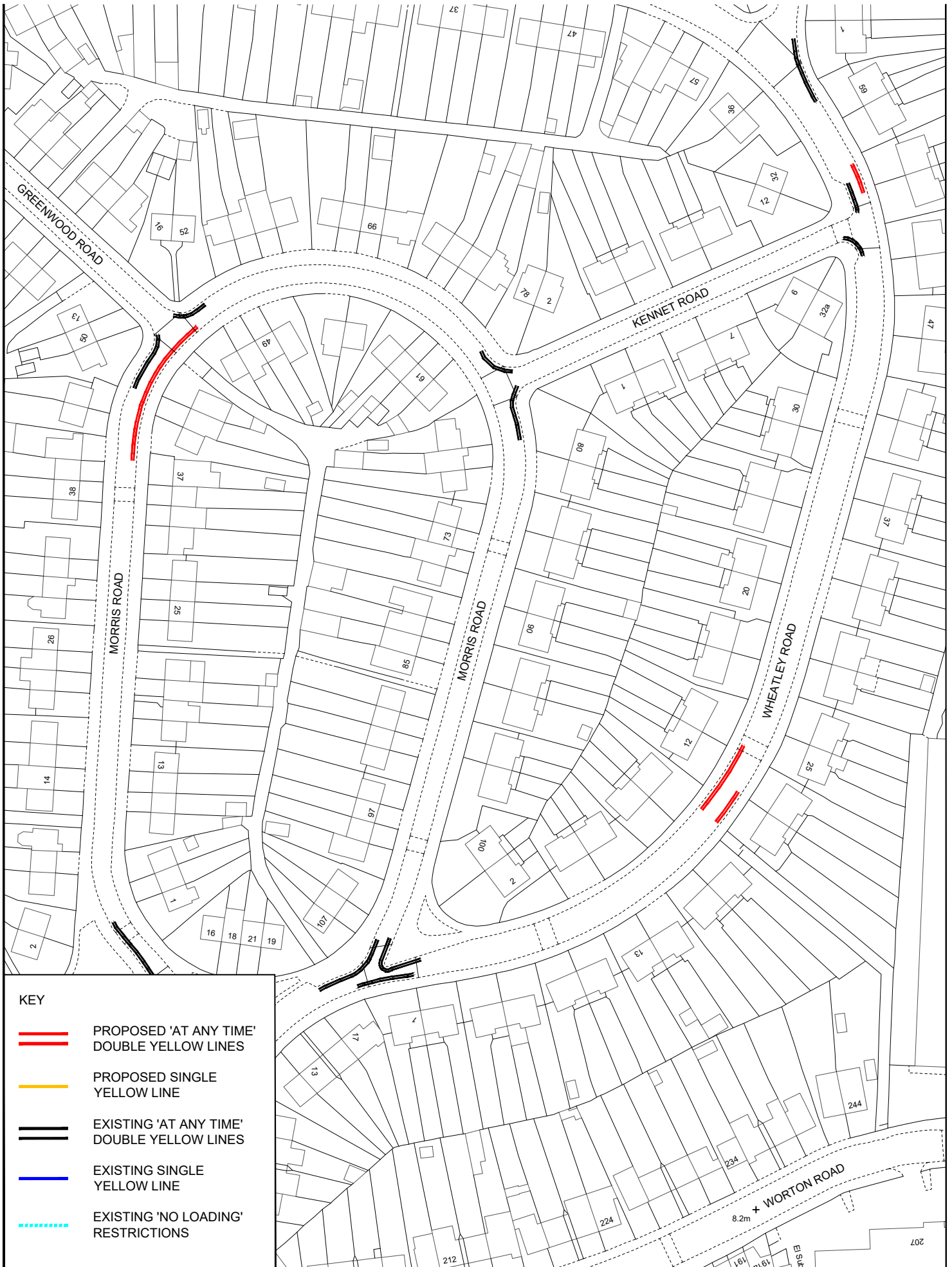
Project  
MANOR VALE, BRENTFORD

Drawing Title  
PROPOSED 'AT ANY TIME' & SINGLE YELLOW LINE WAITING RESTRICTIONS






Drawing Status  
PROPOSED



Drawn	Approved	Date	Scale	Size
AN	AN	FEB-2022	1:600	A4

Dwg No	Rev
-	-

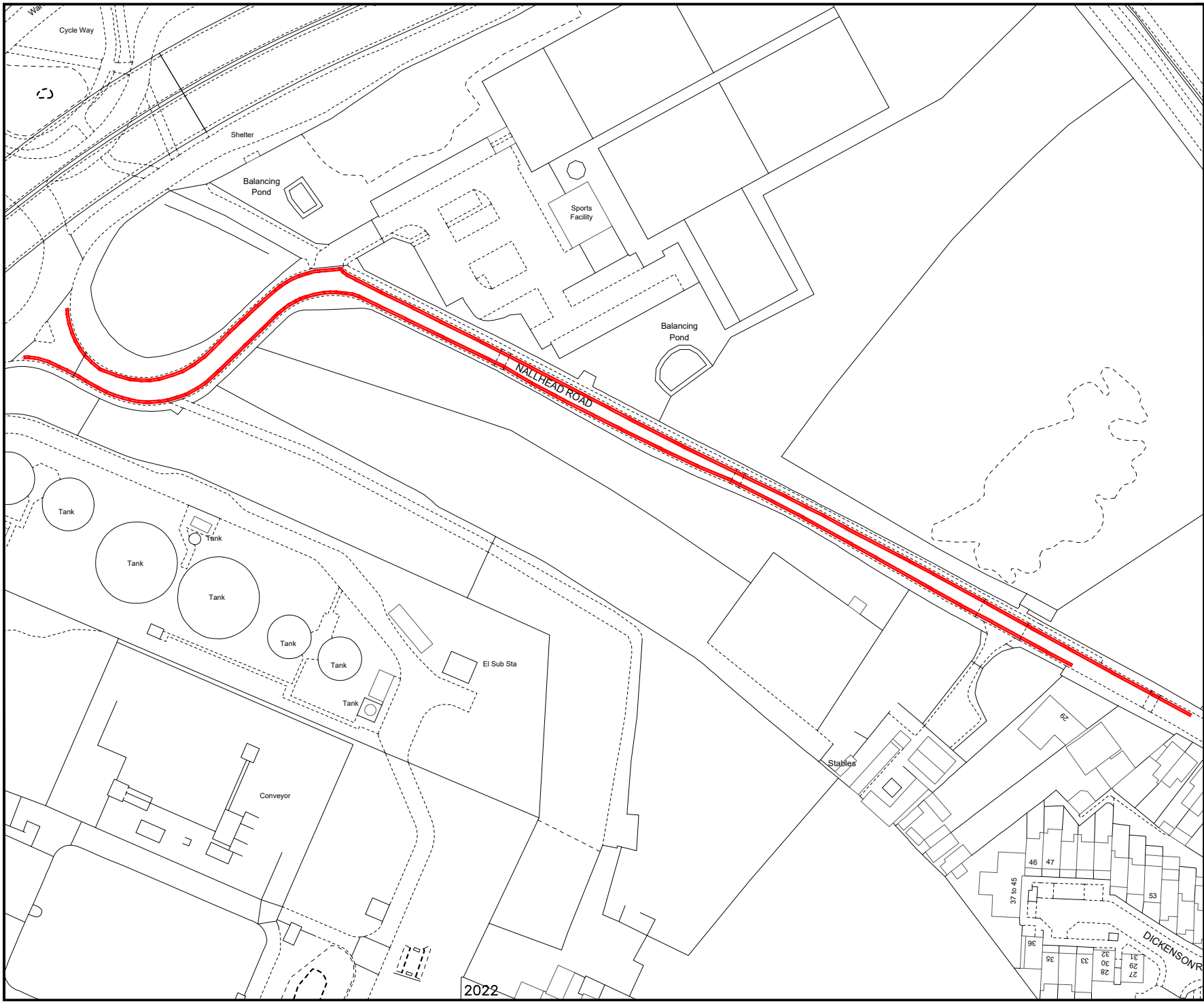


**KEY**

-  PROPOSED 'AT ANY TIME' DOUBLE YELLOW LINES
-  PROPOSED SINGLE YELLOW LINE
-  EXISTING 'AT ANY TIME' DOUBLE YELLOW LINES
-  EXISTING SINGLE YELLOW LINE
-  EXISTING 'NO LOADING' RESTRICTIONS

© Crown copyright. All rights reserved London Borough of Hounslow 100019263		Drawing Status <b>PROPOSED</b>			Project <b>MORRIS ROAD &amp; WHEATLEY ROAD, ISLEWORTH</b>		Jefferson Nwokeoma Assistant Director of Traffic, Transport & Parking Hounslow House, 7 Bath Road, Hounslow, TW5 3EB	
Drawn AN	Approved AN	Date FEB-2022	Scale 1:1250	Size A4	Drawing Title <b>PROPOSED 'AT ANY TIME' WAITING RESTRICTIONS</b>		Client 	
Rev	Date	Description			Dwg No	Rev		





**KEY**

- PROPOSED 'AT ANY TIME' DOUBLE YELLOW LINES
- PROPOSED SINGLE YELLOW LINE
- EXISTING 'AT ANY TIME' DOUBLE YELLOW LINES
- EXISTING SINGLE YELLOW LINE
- EXISTING 'NO LOADING' RESTRICTIONS

© Crown copyright. All rights reserved London Borough of Hounslow 100019263

Rev	Date	Description

Jefferson Nwokeoma  
 Assistant Director of Traffic, Transport & Parking  
 Hounslow House, 7 Bath Road,  
 Hounslow, TW3 3EB

<b>Client</b> 	
-------------------	--

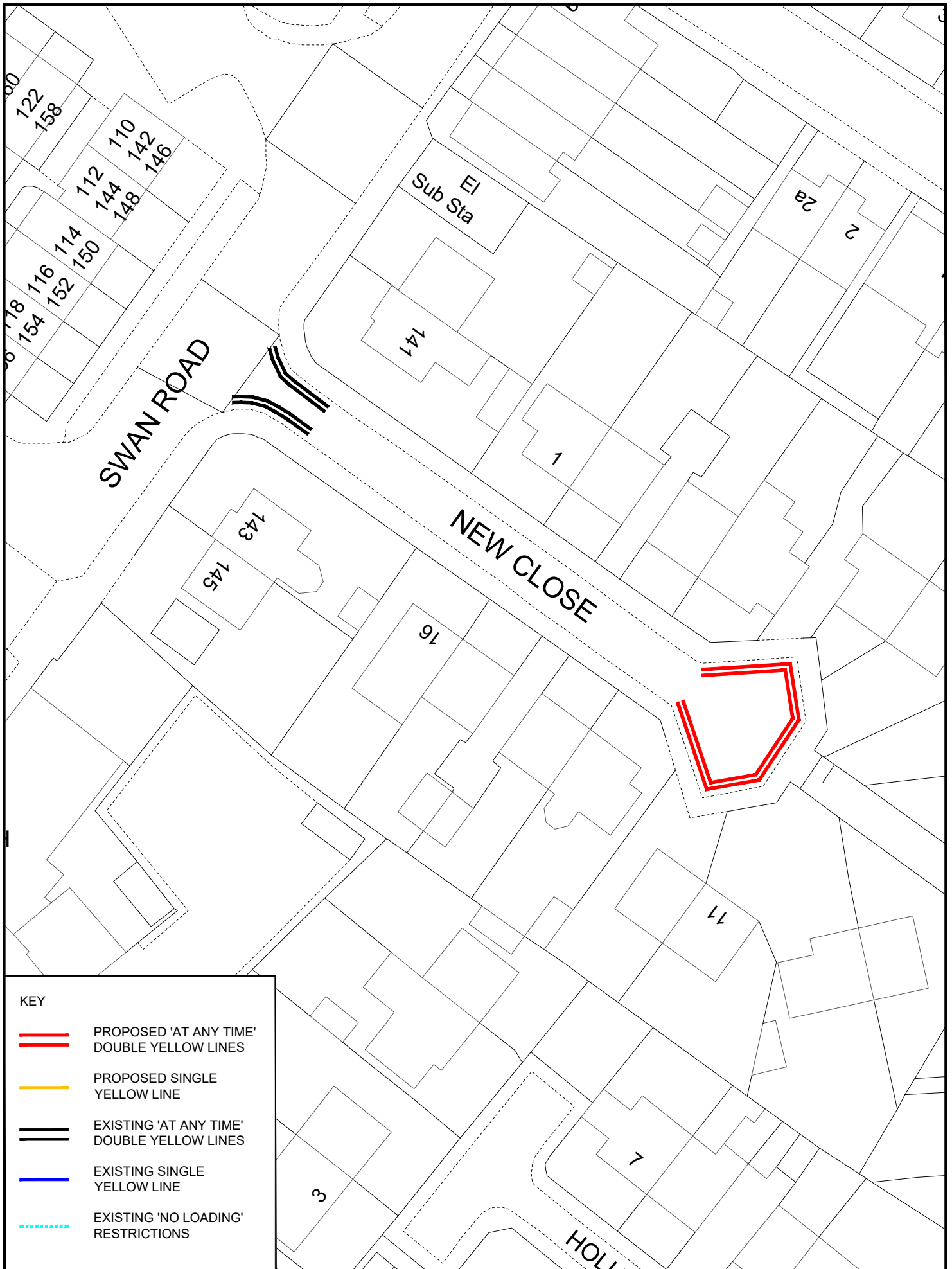
**Project**  
 NALLHEAD ROAD, HANWORTH






**Drawing Title**  
 PROPOSED 'AT ANY TIME' WAITING RESTRICTIONS



**Drawing Status**  
 PROPOSED

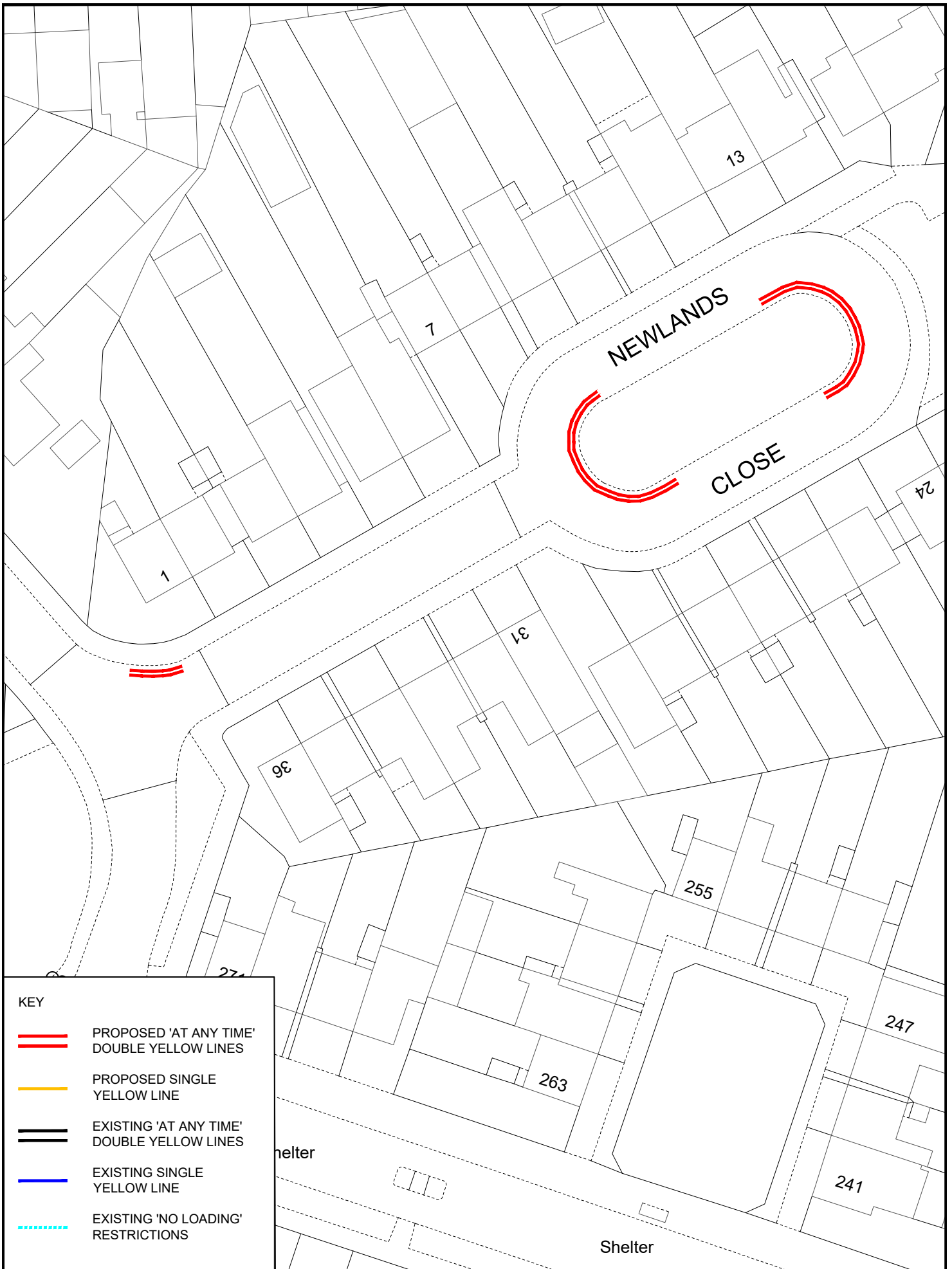
Drawn	Approved	Date	Scale	Size
AN	AN	FEB-2022	1:1500	A4
Orig No	-			Rev
				-

2022



KEY	
	PROPOSED 'AT ANY TIME' DOUBLE YELLOW LINES
	PROPOSED SINGLE YELLOW LINE
	EXISTING 'AT ANY TIME' DOUBLE YELLOW LINES
	EXISTING SINGLE YELLOW LINE
	EXISTING 'NO LOADING' RESTRICTIONS

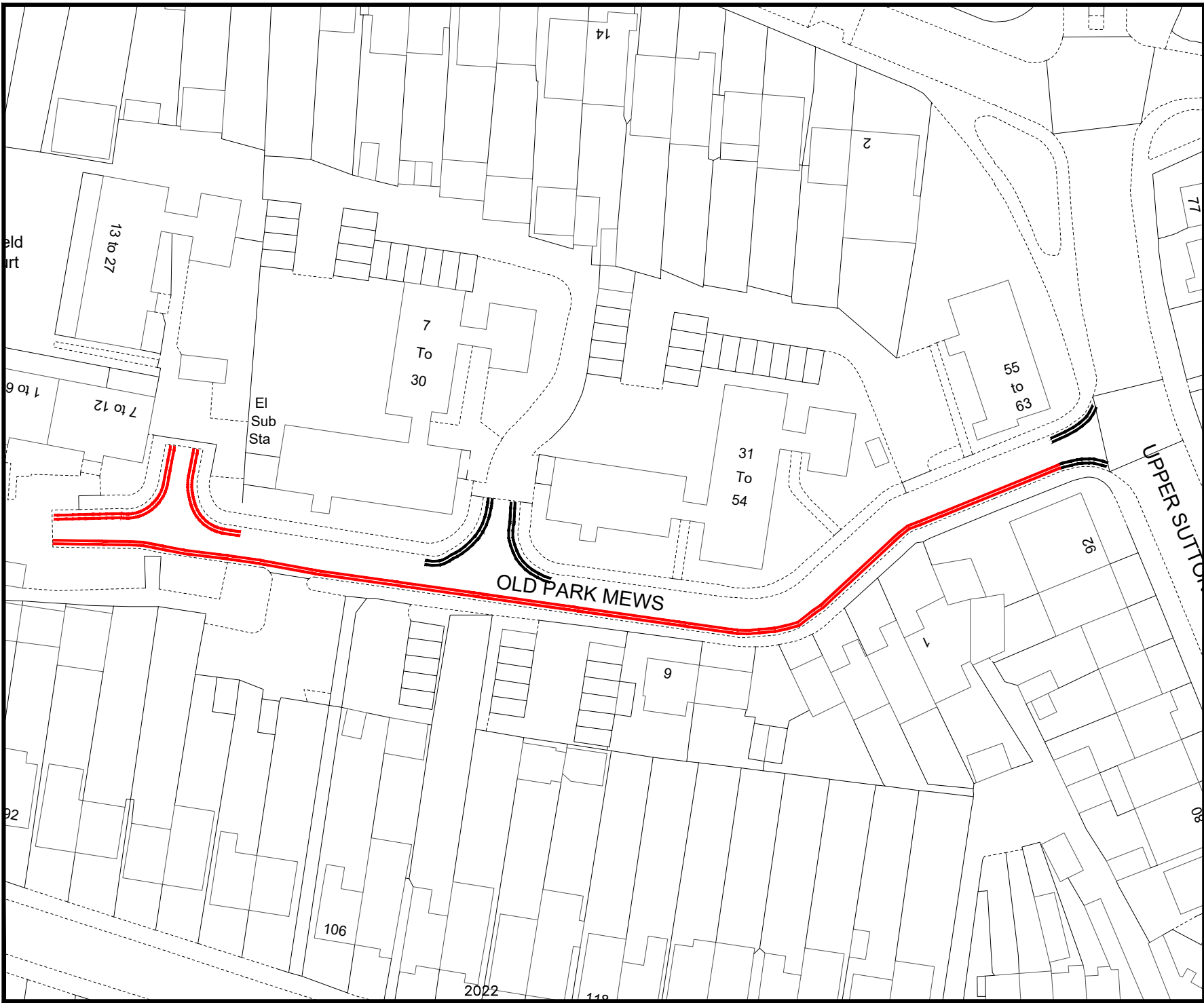
© Crown copyright. All rights reserved London Borough of Hounslow 100019263	Drawing Status <b>PROPOSED</b>					Project <b>NEW CLOSE, HANWORTH</b>	Jefferson Nwokeoma Assistant Director of Traffic, Transport & Parking Hounslow House, 7 Bath Road, Hounslow, TW3 3EB
	Drawn AN	Approved AN	Date FEB-2022	Scale 1:500	Size A4		
	Drg No					Drawing Title <b>PROPOSED 'AT ANY TIME' WAITING RESTRICTIONS</b>	Client 
Rev	Date	Description			Rev		








**KEY**

- PROPOSED 'AT ANY TIME' DOUBLE YELLOW LINES
- PROPOSED SINGLE YELLOW LINE
- EXISTING 'AT ANY TIME' DOUBLE YELLOW LINES
- EXISTING SINGLE YELLOW LINE
- EXISTING 'NO LOADING' RESTRICTIONS

© Crown copyright. All rights reserved London Borough of Hounslow 100019263		Drawing Status <b>PROPOSED</b>				Project <b>NEWLANDS CLOSE, HESTON</b>		Jefferson Nwokeoma Assistant Director of Traffic, Transport & Parking Hounslow House, 7 Bath Road, Hounslow, TW3 3EB	
		Drawn AN	Approved AN	Date FEB-2022	Scale 1:600	Size A4	Drawing Title <b>PROPOSED 'AT ANY TIME' WAITING RESTRICTIONS</b>		Client <b>London Borough of Hounslow</b>
Rev	Date	Description	Dwg No			Rev			



**KEY**

	PROPOSED 'AT ANY TIME' DOUBLE YELLOW LINES
	PROPOSED SINGLE YELLOW LINE
	EXISTING 'AT ANY TIME' DOUBLE YELLOW LINES
	EXISTING SINGLE YELLOW LINE
	EXISTING 'NO LOADING' RESTRICTIONS

© Crown copyright. All rights reserved London Borough of Hounslow 100019263

Rev	Date	Description

Jefferson Nwokeoma  
 Assistant Director of Traffic, Transport & Parking  
 Hounslow House, 7 Bath Road,  
 Hounslow, TW3 3EB

Client  **London Borough of Hounslow** 

Project **OLD PARK MEWS, HESTON**

Drawing Title **PROPOSED 'AT ANY TIME' WAITING RESTRICTIONS**

Drawing Status **PROPOSED**

Drawn	Approved	Date	Scale	Size
AN	AN	FEB-2022	1:750	A4
Dwg No				Rev
-				-



KEY

- ▬▬▬ PROPOSED 'AT ANY TIME' DOUBLE YELLOW LINES
- ▬ PROPOSED SINGLE YELLOW LINE
- ▬▬▬ EXISTING 'AT ANY TIME' DOUBLE YELLOW LINES
- ▬ EXISTING SINGLE YELLOW LINE
- ▬▬▬▬▬ EXISTING 'NO LOADING' RESTRICTIONS

© Crown copyright. All rights reserved London Borough of Hounslow 100019263

Rev	Date	Description

Jefferson Nwokeoma  
 Assistant Director of Traffic, Transport & Parking  
 Hounslow House, 7 Bath Road,  
 Hounslow, TW3 3EB

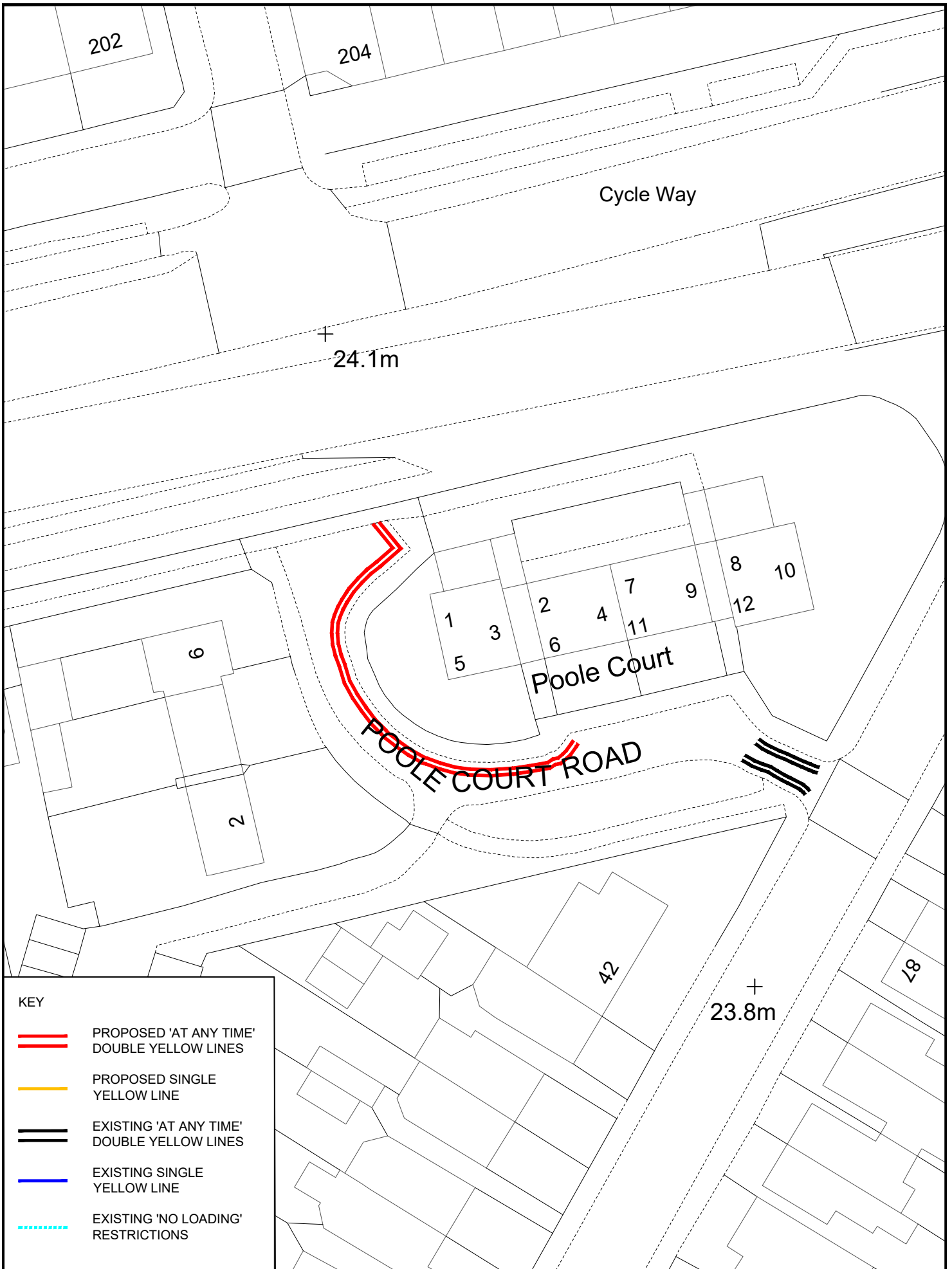
Client 	
------------	--

Project  
 PARK AVENUE, HOUNSLOW

Drawing Title  
 PROPOSED 'AT ANY TIME' WAITING RESTRICTIONS

Drawing Status  
 PROPOSED

Drawn	Approved	Date	Scale	Size
AN	AN	FEB-2022	1:500	A4
Dwg No				Rev



**KEY**

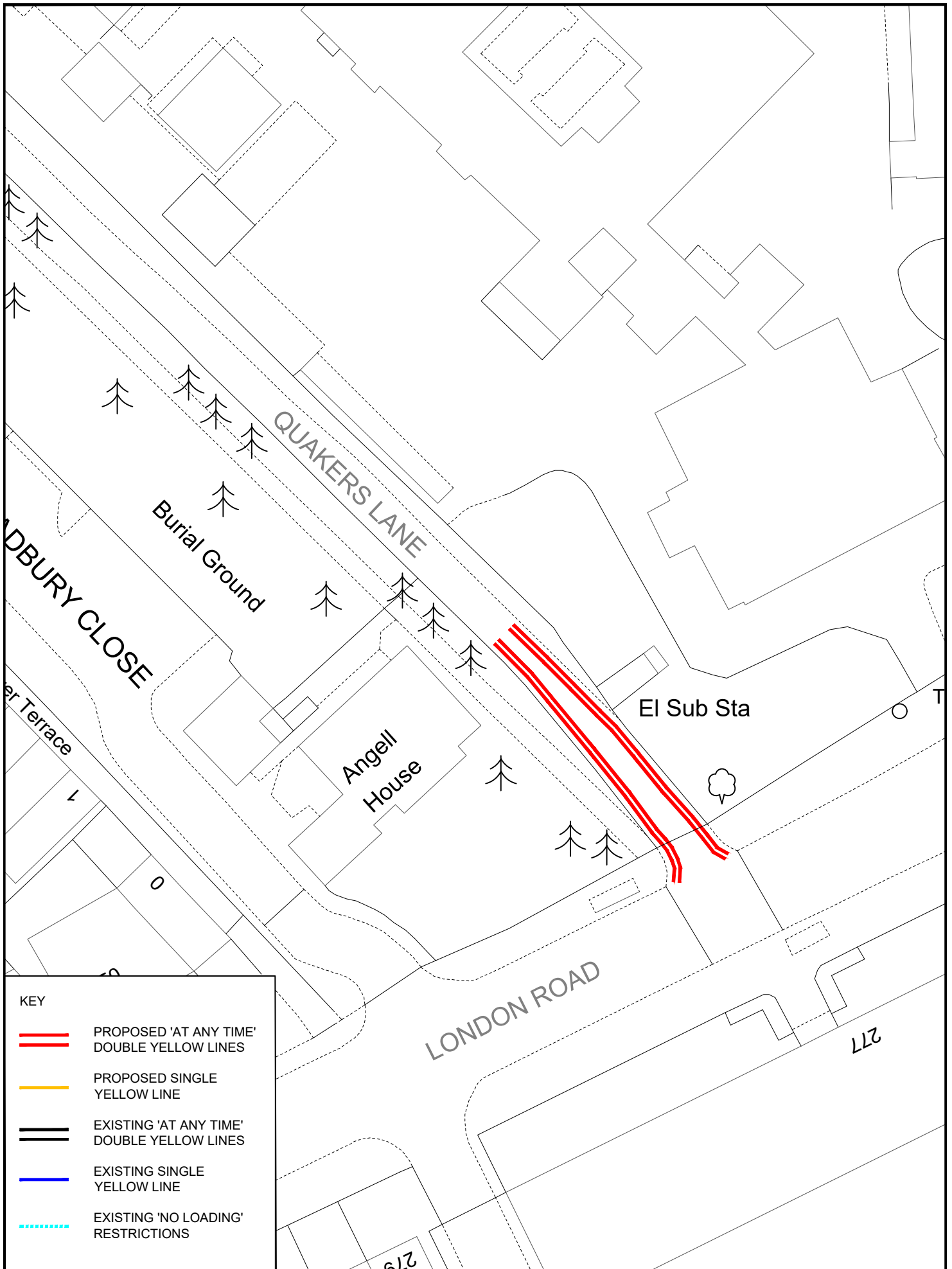
- PROPOSED 'AT ANY TIME' DOUBLE YELLOW LINES
- PROPOSED SINGLE YELLOW LINE
- EXISTING 'AT ANY TIME' DOUBLE YELLOW LINES
- EXISTING SINGLE YELLOW LINE
- EXISTING 'NO LOADING' RESTRICTIONS

© Crown copyright. All rights reserved  
London Borough of Hounslow 100019263






Drawing Status					
PROPOSED					
Drawn	Approved	Date	Scale	Size	
AN	AN	FEB-2022	1:500	A4	
Dwg No					Rev
					-
Rev	Date	Description			



Project
POOLE COURT ROAD, HOUNSLOW
Drawing Title
PROPOSED 'AT ANY TIME' WAITING RESTRICTIONS

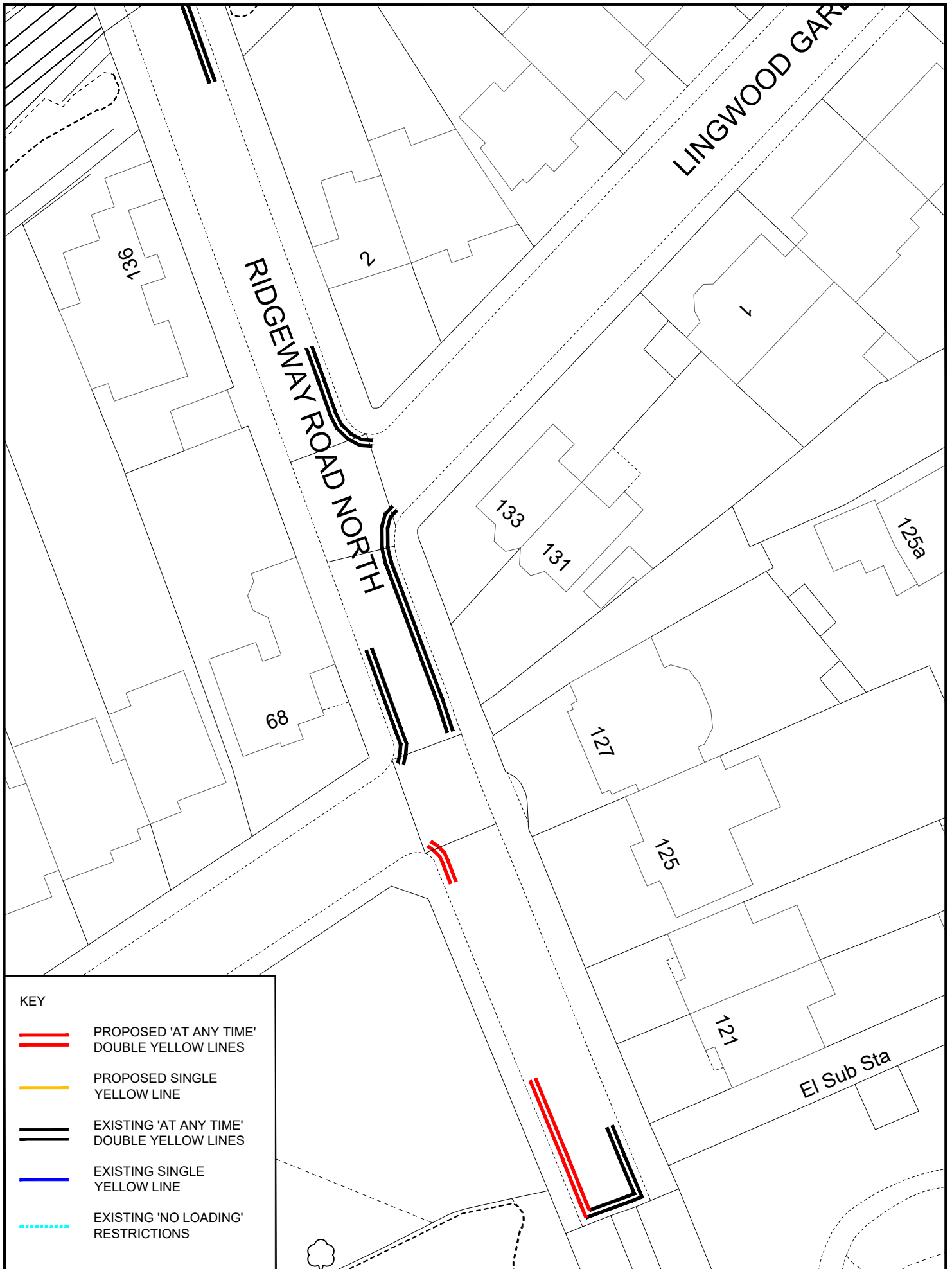
Jefferson Nwokeoma Assistant Director of Traffic, Transport & Parking Hounslow House, 7 Bath Road, Hounslow, TW3 3EB	
Client	







**KEY**



-  PROPOSED 'AT ANY TIME' DOUBLE YELLOW LINES
-  PROPOSED SINGLE YELLOW LINE
-  EXISTING 'AT ANY TIME' DOUBLE YELLOW LINES
-  EXISTING SINGLE YELLOW LINE
-  EXISTING 'NO LOADING' RESTRICTIONS

© Crown copyright. All rights reserved London Borough of Hounslow 100019263		Drawing Status <b>PROPOSED</b>				Project <b>QUAKERS LANE, ISLEWORTH</b>		Jefferson Nwokeoma Assistant Director of Traffic, Transport & Parking Hounslow House, 7 Bath Road, Hounslow, TW3 3EB	
Drawn AN	Approved AN	Date FEB-2022	Scale 1:500	Size A4	Drawing Title <b>PROPOSED 'AT ANY TIME' WAITING RESTRICTIONS</b>			Client  <b>London Borough of Hounslow</b>	
Rev	Date	Description	Drg No	Rev					

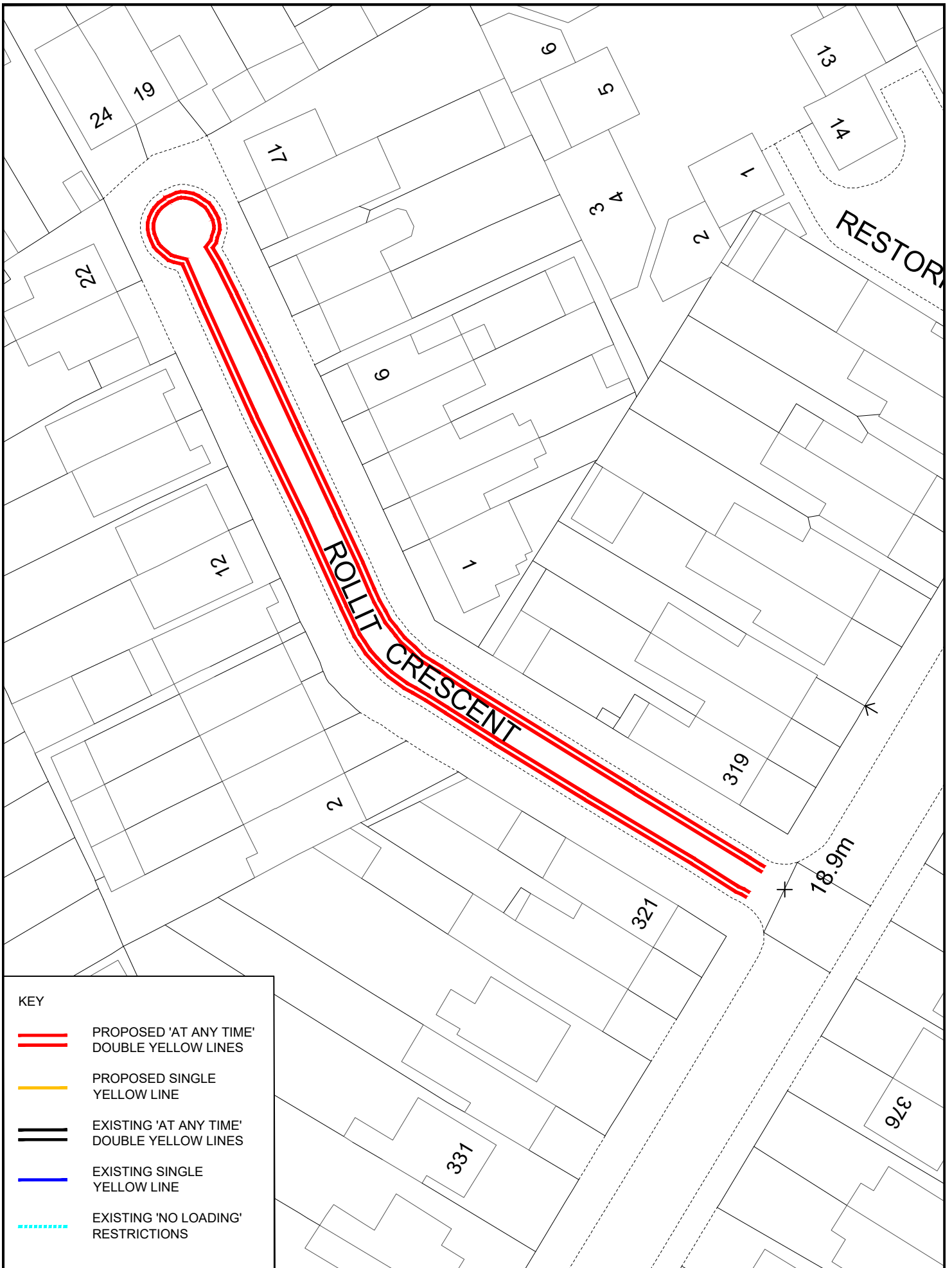


**KEY**

-  PROPOSED 'AT ANY TIME' DOUBLE YELLOW LINES
-  PROPOSED SINGLE YELLOW LINE
-  EXISTING 'AT ANY TIME' DOUBLE YELLOW LINES
-  EXISTING SINGLE YELLOW LINE
-  EXISTING 'NO LOADING' RESTRICTIONS

© Crown copyright. All rights reserved London Borough of Hounslow 100019263		Drawing Status <b>PROPOSED</b>				Project <b>RIDGEWAY ROAD NORTH, ISLEWORTH</b>		Jefferson Nwokeoma Assistant Director of Traffic, Transport & Parking Hounslow House, 7 Bath Road, Hounslow, TW3 3EB	
		Drawn AN	Approved AN	Date FEB-2022	Scale 1:500	Size A4	Drawing Title <b>PROPOSED 'AT ANY TIME' WAITING RESTRICTIONS</b>		Client  <b>London Borough of Hounslow</b>
Rev	Date	Description				Dwg No	Rev		

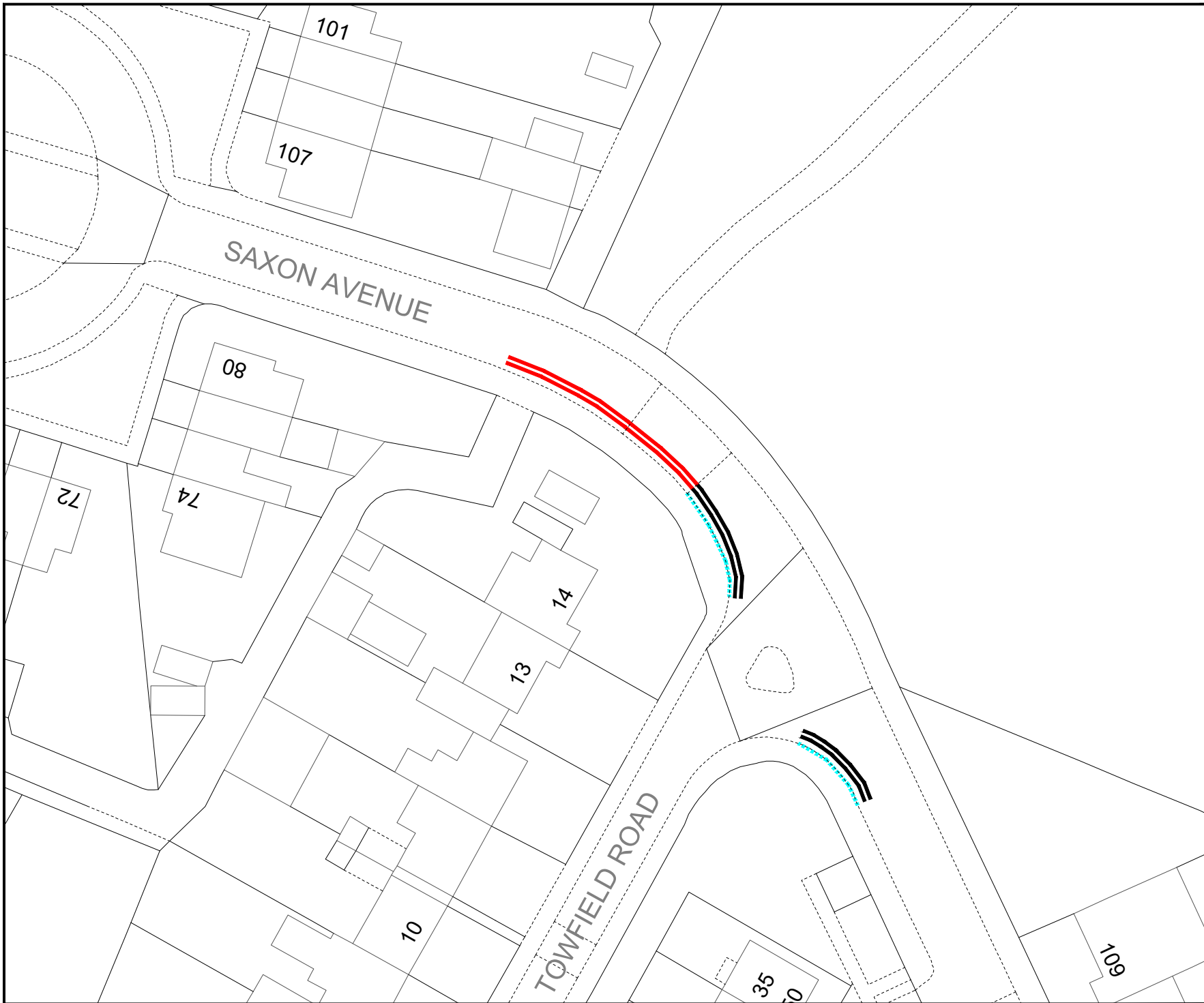









**KEY**

- PROPOSED 'AT ANY TIME' DOUBLE YELLOW LINES
- PROPOSED SINGLE YELLOW LINE
- EXISTING 'AT ANY TIME' DOUBLE YELLOW LINES
- EXISTING SINGLE YELLOW LINE
- EXISTING 'NO LOADING' RESTRICTIONS

© Crown copyright. All rights reserved London Borough of Hounslow 100019263		Drawing Status <b>PROPOSED</b>				Project <b>ROLLIT CRESCENT, HOUNSLOW</b>		Jefferson Nwokeoma Assistant Director of Traffic, Transport & Parking Hounslow House, 7 Bath Road, Hounslow, TW3 3EB	
		Drawn <b>AN</b>	Approved <b>AN</b>	Date <b>FEB-2022</b>	Scale <b>1:500</b>	Size <b>A4</b>	Drawing Title <b>PROPOSED 'AT ANY TIME' WAITING RESTRICTIONS</b>		Client <b>London Borough of Hounslow</b>
Rev	Date	Description	Dwg No			Rev			





KEY

-  PROPOSED 'AT ANY TIME' DOUBLE YELLOW LINES
-  PROPOSED SINGLE YELLOW LINE
-  EXISTING 'AT ANY TIME' DOUBLE YELLOW LINES
-  EXISTING SINGLE YELLOW LINE
-  EXISTING 'NO LOADING' RESTRICTIONS

© Crown copyright. All rights reserved London Borough of Hounslow 100019263

Rev	Date	Description

Jefferson Nwokeoma  
 Assistant Director of Traffic, Transport & Parking  
 Hounslow House, 7 Bath Road,  
 Hounslow, TW3 3EB

Client 	
---	---

Project  
 SAXON AVENUE, FELTHAM

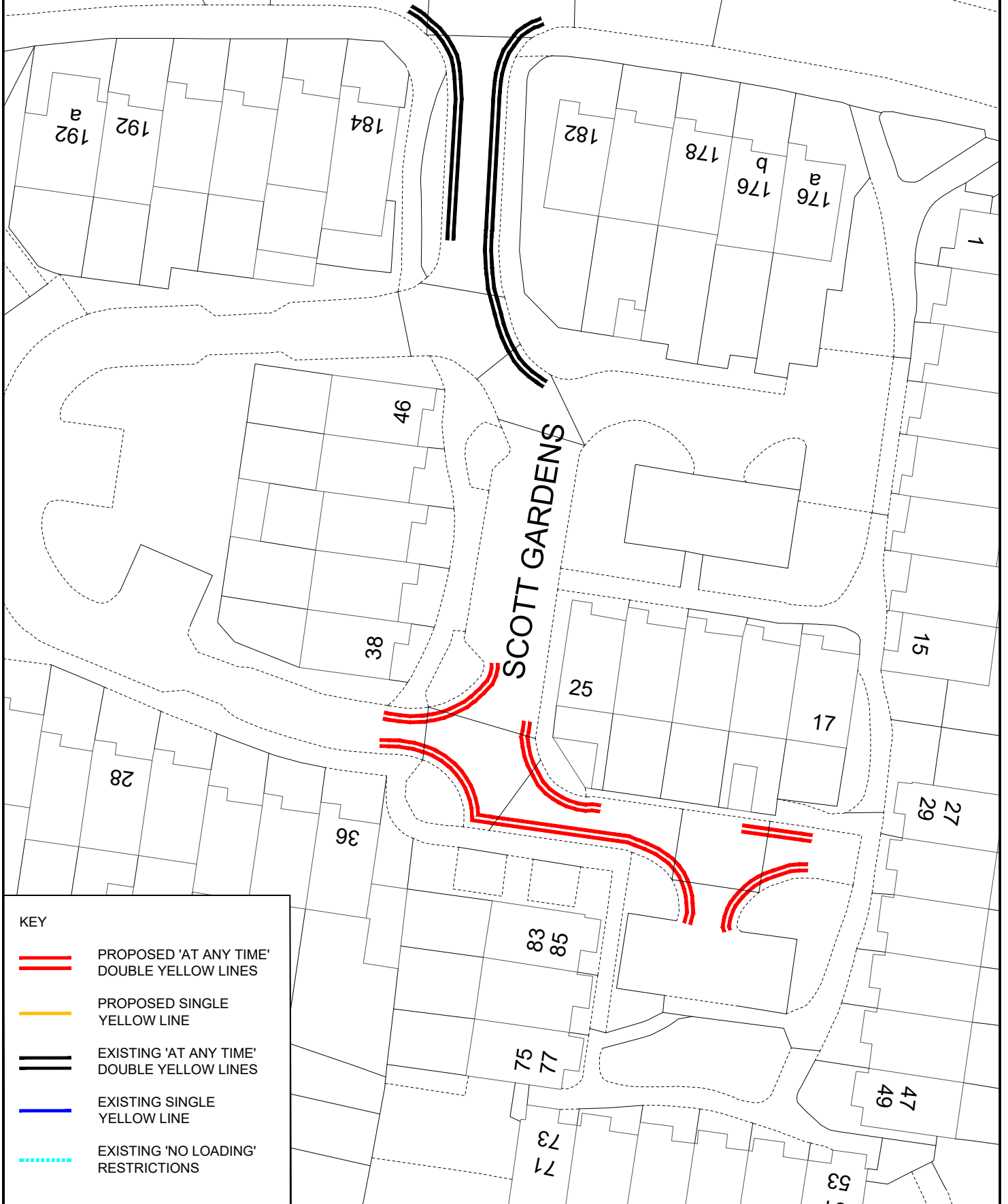
Drawing Title  
 PROPOSED 'AT ANY TIME' WAITING RESTRICTIONS

Drawing Status  
 PROPOSED






Drawn	Approved	Date	Scale	Size
AN	AN	FEB-2022	1:500	A4



Dwg No	Rev
-	-

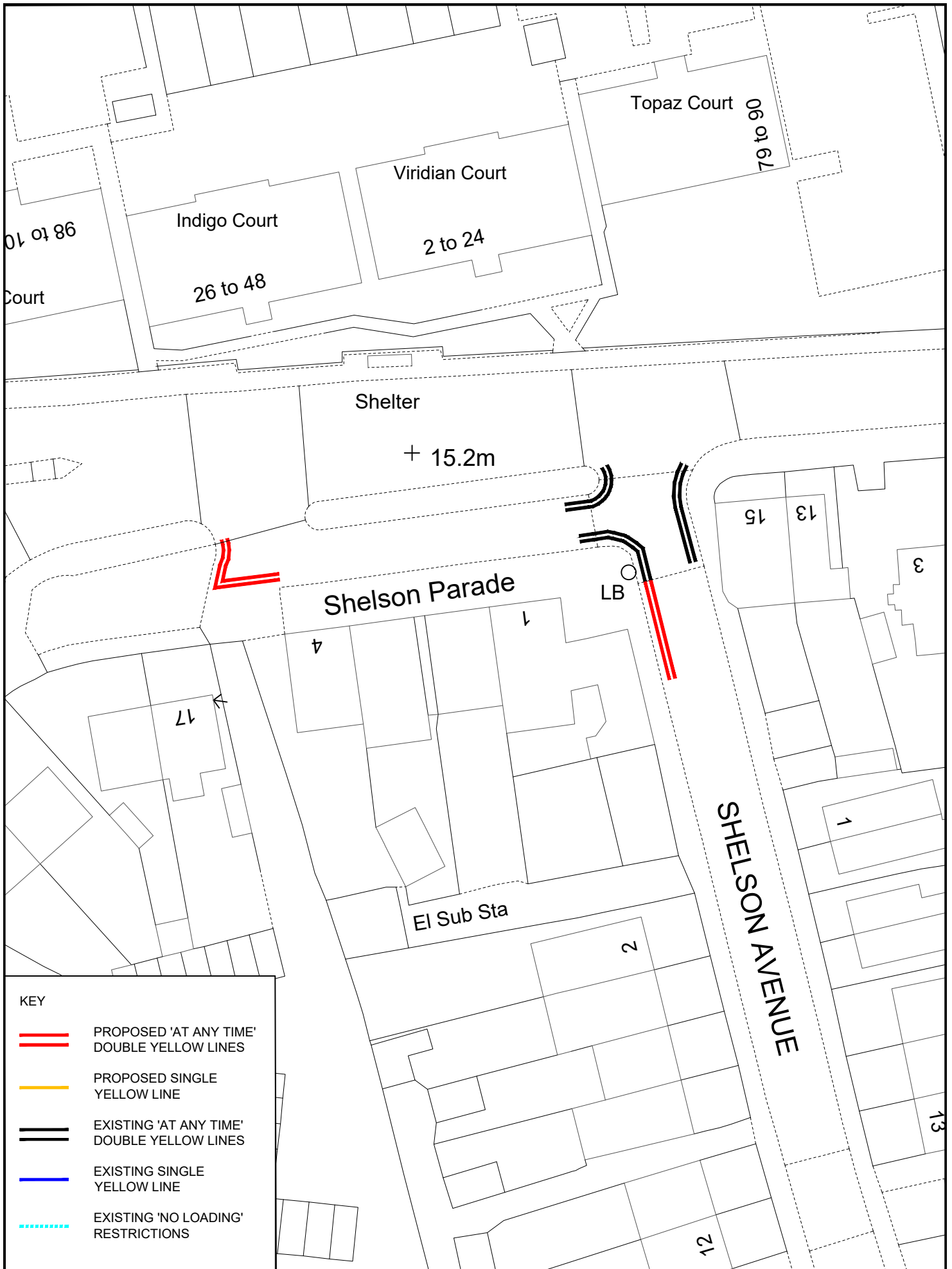
RANFORD LANE



**KEY**

-  PROPOSED 'AT ANY TIME' DOUBLE YELLOW LINES
-  PROPOSED SINGLE YELLOW LINE
-  EXISTING 'AT ANY TIME' DOUBLE YELLOW LINES
-  EXISTING SINGLE YELLOW LINE
-  EXISTING 'NO LOADING' RESTRICTIONS

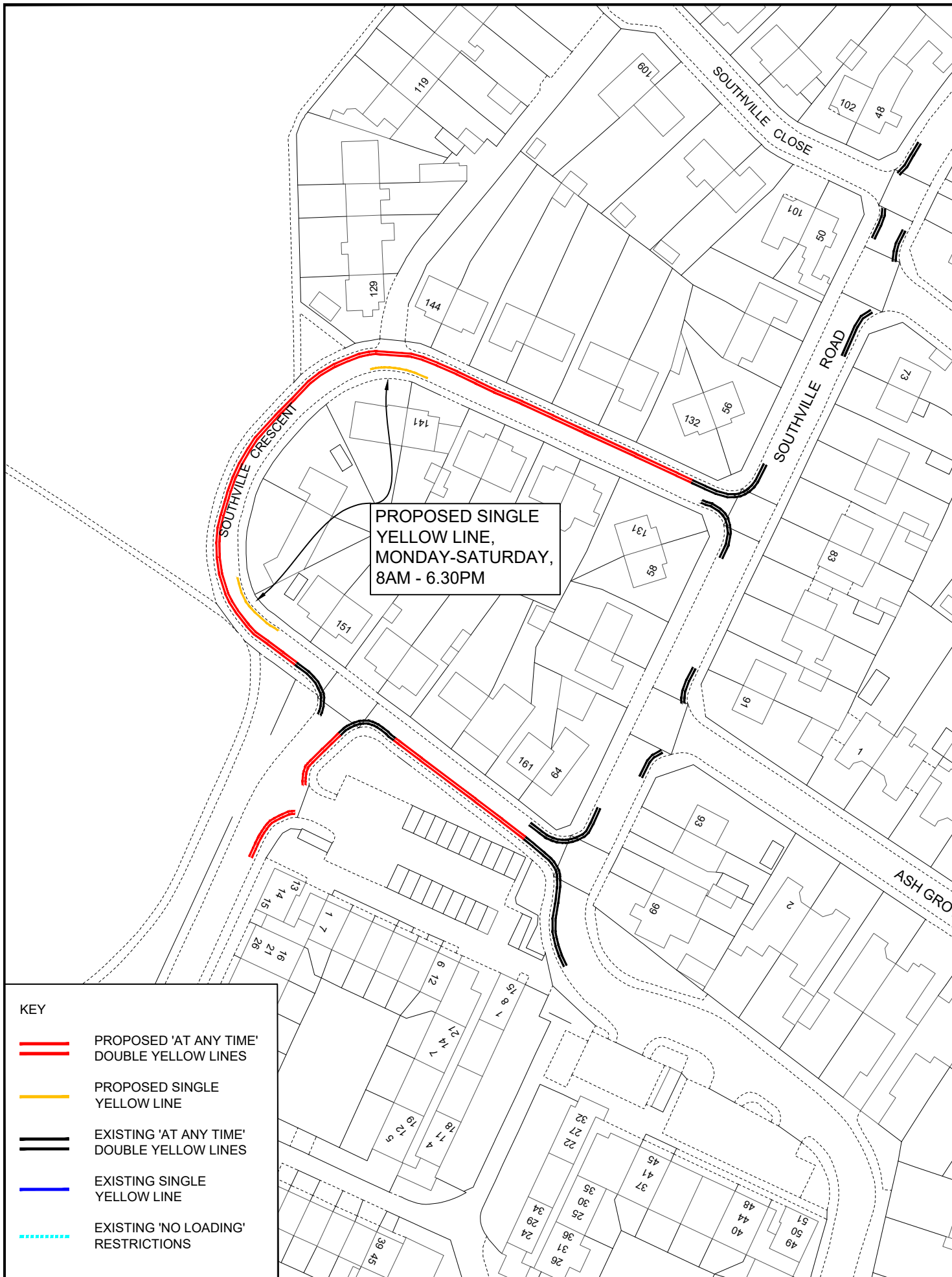
© Crown copyright. All rights reserved London Borough of Hounslow 100019263		Drawing Status <b>PROPOSED</b>				Project SCOTT GARDENS, HESTON		Jefferson Nwokeoma Assistant Director of Traffic, Transport & Parking Hounslow House, 7 Bath Road, Hounslow, TW3 3EB	
		Drawn AN	Approved AN	Date FEB-2022	Scale 1:500	Size A4	Drawing Title PROPOSED 'AT ANY TIME' WAITING RESTRICTIONS		Client 
Rev	Date	Description	Dwg No	Rev					
-	-	-	-	-					



**KEY**






- PROPOSED 'AT ANY TIME' DOUBLE YELLOW LINES
- PROPOSED SINGLE YELLOW LINE
- EXISTING 'AT ANY TIME' DOUBLE YELLOW LINES
- EXISTING SINGLE YELLOW LINE
- EXISTING 'NO LOADING' RESTRICTIONS

© Crown copyright. All rights reserved London Borough of Hounslow 100019263		Drawing Status <b>PROPOSED</b>				Project <b>SHELSON AVENUE, FELTHAM</b>		Jefferson Nwokeoma Assistant Director of Traffic, Transport & Parking Hounslow House, 7 Bath Road, Hounslow, TW3 3EB	
		Drawn AN	Approved AN	Date FEB-2022	Scale 1:500	Size A4	Drawing Title <b>PROPOSED 'AT ANY TIME' WAITING RESTRICTIONS</b>		Client <b>London Borough of Hounslow</b>
Rev	Date	Description	Dwg No		Rev				



PROPOSED SINGLE  
YELLOW LINE,  
MONDAY-SATURDAY,  
8AM - 6.30PM

**KEY**

-  PROPOSED 'AT ANY TIME' DOUBLE YELLOW LINES
-  PROPOSED SINGLE YELLOW LINE
-  EXISTING 'AT ANY TIME' DOUBLE YELLOW LINES
-  EXISTING SINGLE YELLOW LINE
-  EXISTING 'NO LOADING' RESTRICTIONS

© Crown copyright. All rights reserved  
London Borough of Hounslow 100019263

Drawing Status				
PROPOSED				
Drawn	Approved	Date	Scale	Size
AN	AN	FEB-2022	1:1000	A4

Project  
SOUTHVILLE CRESCENT, BEDFONT



Jefferson Nwokeoma  
Assistant Director of Traffic, Transport & Parking  
Hounslow House, 7 Bath Road,  
Hounslow, TW3 3EB

Rev	Date	Description






Dwg No	
Rev	

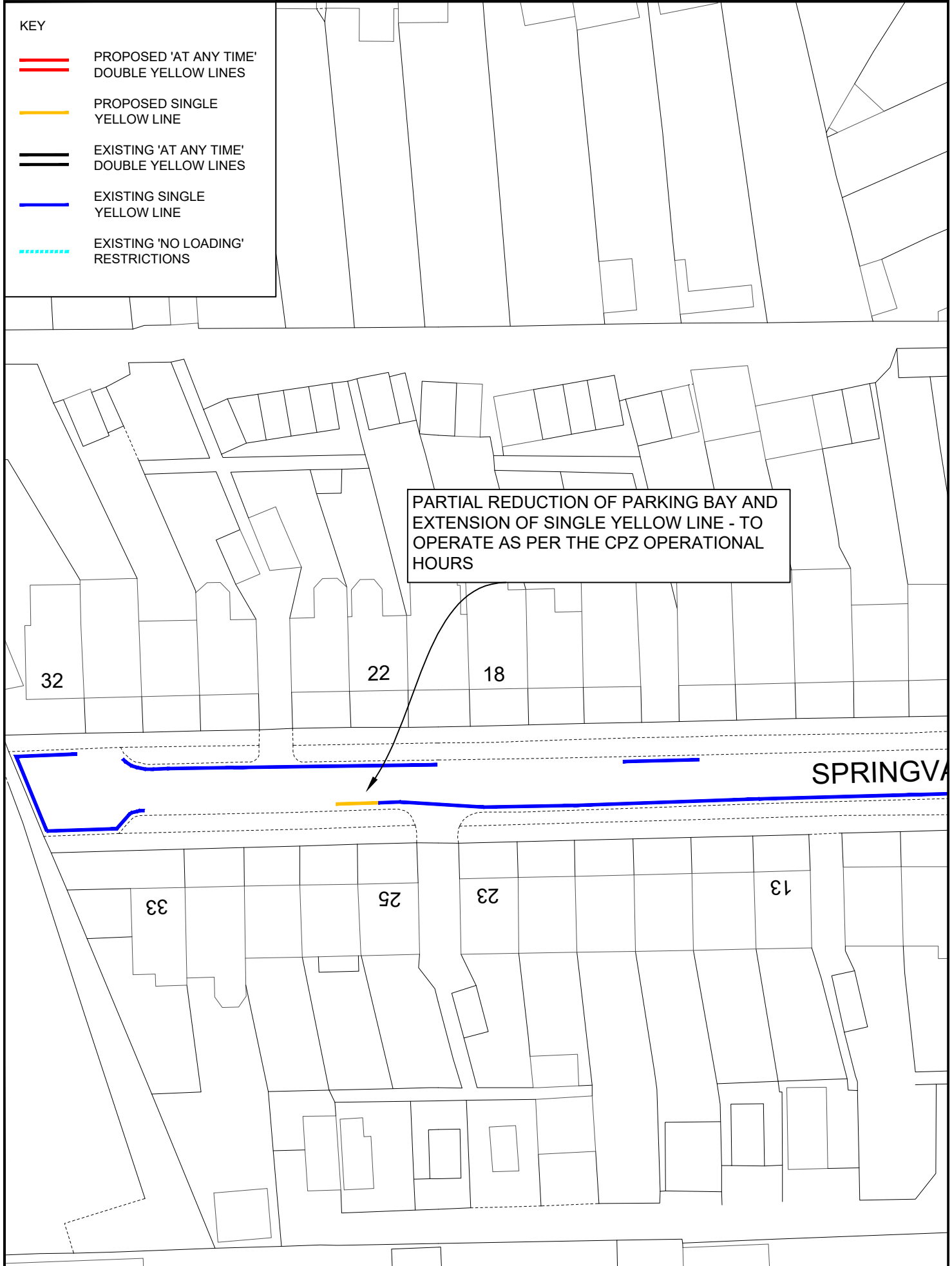
Drawing Title  
PROPOSED 'AT ANY TIME' WAITING  
RESTRICTIONS

Client

KEY

-  PROPOSED 'AT ANY TIME'  
DOUBLE YELLOW LINES
-  PROPOSED SINGLE  
YELLOW LINE
-  EXISTING 'AT ANY TIME'  
DOUBLE YELLOW LINES
-  EXISTING SINGLE  
YELLOW LINE
-  EXISTING 'NO LOADING'  
RESTRICTIONS



PARTIAL REDUCTION OF PARKING BAY AND  
EXTENSION OF SINGLE YELLOW LINE - TO  
OPERATE AS PER THE CPZ OPERATIONAL  
HOURS

SPRINGVALE AVENUE



© Crown copyright. All rights reserved  
London Borough of Hounslow 100019263

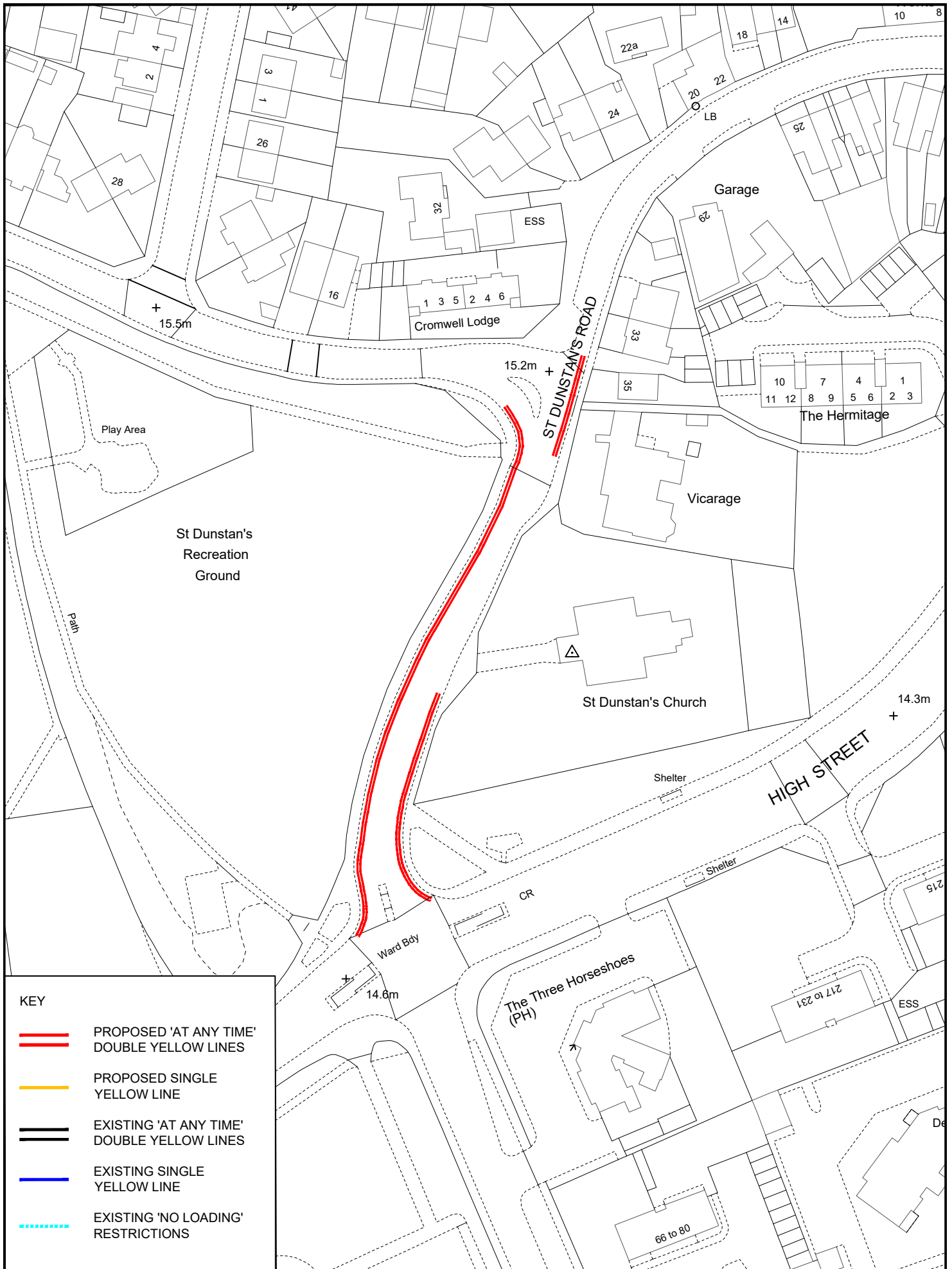
Drawing Status				
PROPOSED				
Drawn	Approved	Date	Scale	Size
AN	AN	FEB-2022	1:1100	A4
Dwg No				Rev
				-
Rev	Date	Description		
-	-	-		

Project	Springvale Avenue, Brentford
Drawing Title	PROPOSED SINGLE YELLOW LINE' WAITING RESTRICTIONS

Jefferson Nwokeoma  
Assistant Director of Traffic, Transport & Parking  
Hounslow House, 7 Bath Road,  
Hounslow, TW9 3EB

Client

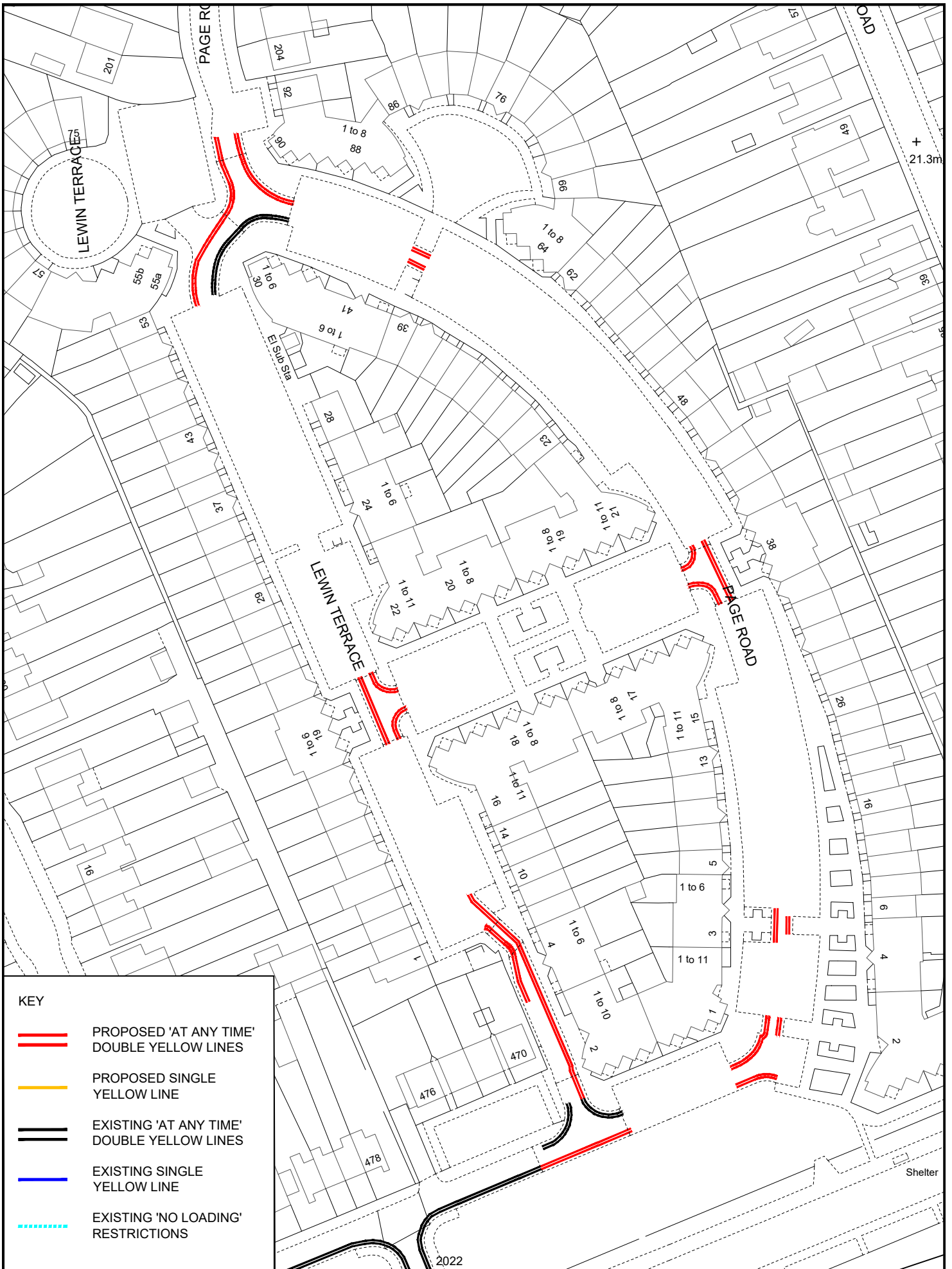





**KEY**

- ▬▬ PROPOSED 'AT ANY TIME' DOUBLE YELLOW LINES
- ▬ PROPOSED SINGLE YELLOW LINE
- EXISTING 'AT ANY TIME' DOUBLE YELLOW LINES
- EXISTING SINGLE YELLOW LINE
- EXISTING 'NO LOADING' RESTRICTIONS

© Crown copyright. All rights reserved London Borough of Hounslow 100019263		Drawing Status <b>PROPOSED</b>				Project <b>ST DUNSTAN'S ROAD, FELTHAM</b>		Jefferson Nwokeoma Assistant Director of Traffic, Transport & Parking Hounslow House, 7 Bath Road, Hounslow, TW3 3EB	
		Drawn <b>AN</b>	Approved <b>AN</b>	Date <b>FEB-2022</b>	Scale <b>1:1000</b>	Size <b>A4</b>	Drawing Title <b>PROPOSED 'AT ANY TIME' WAITING RESTRICTIONS</b>		Client <b>London Borough of Hounslow</b>
Rev	Date	Description	Dwg No		Rev				



© Crown copyright. All rights reserved  
London Borough of Hounslow 100019263

Drawing Status **PROPOSED**

Project  
**PAGE ROAD / STAINES ROAD  
SERVICE ROAD, FELTHAM**

Jefferson Nwokeoma  
Assistant Director of Traffic, Transport & Parking  
Hounslow House, 7 Bath Road,  
Hounslow, TW3 3EB

Drawn	AN	Approved	AN	Date	FEB-2022	Scale	1:1000	Size	A4
Dwg No								Rev	-
Rev	Date	Description							

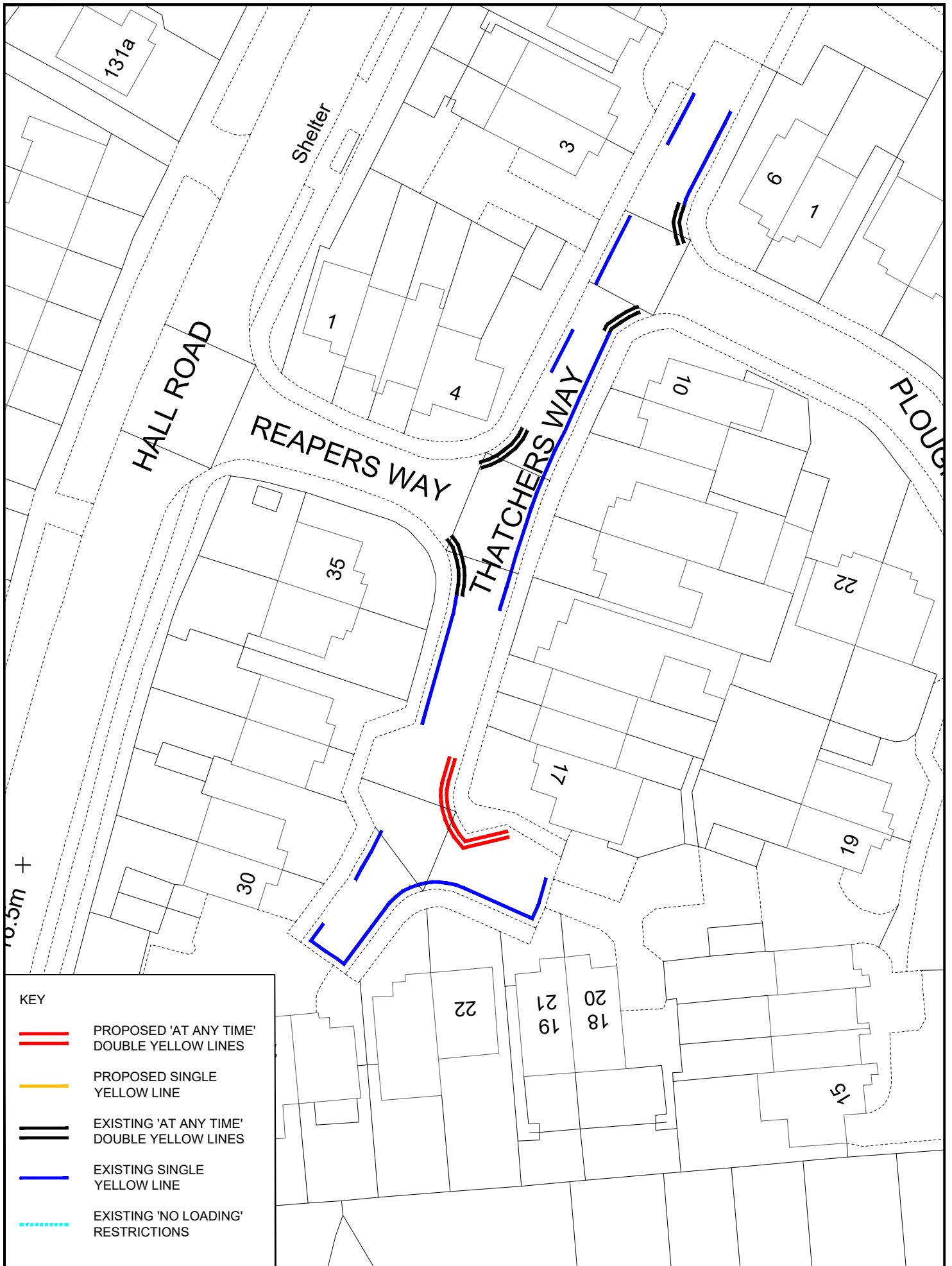
Drawing Title	<b>PROPOSED 'AT ANY TIME' WAITING RESTRICTIONS</b>	
---------------	--	--

Drawing Title  
**PROPOSED 'AT ANY TIME' WAITING  
RESTRICTIONS**






Client  
 **London Borough  
of Hounslow**







**KEY**

-  PROPOSED 'AT ANY TIME' DOUBLE YELLOW LINES
-  PROPOSED SINGLE YELLOW LINE
-  EXISTING 'AT ANY TIME' DOUBLE YELLOW LINES
-  EXISTING SINGLE YELLOW LINE
-  EXISTING 'NO LOADING' RESTRICTIONS



© Crown copyright. All rights reserved  
London Borough of Hounslow 100019263

Drawing Status				
PROPOSED				
Drawn	Approved	Date	Scale	Size
AN	AN	FEB-2022	1:500	A4
Dwg No				Rev
				-
Rev	Date	Description		

Project	THATCHER'S WAY, ISLEWORTH
Drawing Title	PROPOSED 'AT ANY TIME' WAITING RESTRICTIONS

Jefferson Nwokeoma  
Assistant Director of Traffic, Transport & Parking  
Hounslow House, 7 Bath Road,  
Hounslow, TW3 3EB

Client

TOAD LANE

155

8

1 to 10

157

24

THE GREENWAY






163

1

173

+ WELLINGTON ROAD NORTH

KEY

-  PROPOSED 'AT ANY TIME' DOUBLE YELLOW LINES
-  PROPOSED SINGLE YELLOW LINE
-  EXISTING 'AT ANY TIME' DOUBLE YELLOW LINES
-  EXISTING SINGLE YELLOW LINE
-  EXISTING 'NO LOADING' RESTRICTIONS

© Crown copyright. All rights reserved  
London Borough of Hounslow 100019263

Drawing Status					
PROPOSED					
Drawn	Approved	Date	Scale	Size	
AN	AN	FEB-2022	1:500	A4	
Drg No					Rev
					-
Rev	Date	Description			

Project	THE GREENWAY, HOUNSLOW
Drawing Title	PROPOSED 'AT ANY TIME' WAITING RESTRICTIONS

Jefferson Nwokeoma  
Assistant Director of Traffic, Transport & Parking  
Hounslow House, 7 Bath Road,  
Hounslow, TW3 3EB

Client

