

Deposited Documents – Reference TMO/P033/21

Held on deposit online

Placed on deposit on Wednesday, 1 December 2021

Proposed additions to Controlled Parking Zone: Osborne Road, Hounslow

Contents:

- 1. Notice of Intent dated 1 December 2021**

- 2. Draft Traffic Management Order**
 - A The London Borough of Hounslow (Osborne Road) (Parking Places) (Amendment No. **) Order 20**
 - B The London Borough of Hounslow (Free Parking Places) (Disabled Persons) (2008, No.1) (Amendment No.**) Order 20**

- 3. Statement of Reasons**

- 4. Plan showing restrictions**

Any queries regarding these deposited documents should be sent by email to trafficorders@hounslow.gov.uk or alternatively a voicemail can be left on extension 3322.

Proposed additions to Controlled Parking Zone: Osborne Road, Hounslow

A. The London Borough of Hounslow (Osborne Road) (Parking Places) (Amendment No. **) Order 20**

B. The London Borough of Hounslow (Free Parking Places) (Disabled Persons) (2008, No.1) (Amendment No.*) Order 20****

1. The Council of the London Borough of Hounslow proposes to make the above Orders under sections 6 and 124 of the Road Traffic Regulation Act 1984.
2. The general effect of the Osborne Road Parking Places Order would be to introduce parking places for resident and visitor permit holders on the currently unrestricted parts of Belgrave Road and Logan Close on Mondays to Fridays between 9.30am and 5.30pm, and on Saturdays between 9.30am and 12.30pm. Residents of Belgrave Road and Logan Close would be eligible to apply for permits.
3. The general effect of the Disabled Persons Amendment Order would be to introduce parking places for Disabled Persons: on the east side of Belgrave Close outside Nos 8 & 10; outside Nos 14-26; three spaces in the car park serving Nos 28-72; and in Logan Close, two spaces in the car park serving Nos 1-25.
4. Documents giving further information of the proposed Orders can be viewed for a period of 21 days from the date of this Notice online at hounslow.gov.uk by typing in the term "traffic notices" in the search bar.
5. Any person wishing to object to the proposed Orders should send a statement in writing, stating the grounds of the objection, to the Assistant Director of Traffic, Transport & Parking, Hounslow Council, Hounslow House, 7 Bath Road, Hounslow, Middlesex TW3 3EB or by email to trafficorders@hounslow.gov.uk quoting the reference TMO/P037/21, to be received by no later than Wednesday, 22 December 2021.

Dated 1 December 2021

Jefferson Nwokeoma
Assistant Director Traffic, & Transport & Parking

Traffic Management Order

20** No.**

The London Borough of Hounslow (Osborne Road) (Parking Places) (Amendment No.**) Order 20**

Made on ** ***** 20**

Coming into operation on ** ***** 20**

The Council of the London Borough of Hounslow, after consulting the Commissioner of Police of the Metropolis, in exercise of the powers conferred by Sections 6 and 124 of the Road Traffic Regulation Act 1984^a as amended, and of all other enabling powers hereby make the following Order:

1. This Order which shall come into operation on ** ***** 20** may be cited as the London Borough of Hounslow (Osborne Road) (Parking Places) (Amendment No.**) Order 20**.
2. Without prejudice to the validity of anything done or to any liability incurred in respect of any act or omission before the coming into operation of this Order, the London Borough of Hounslow (Osborne Road) (Parking Places) Order 2013^b shall have effect as though:
 - a) The wording “Schedules 1, 2, 3, 4, 5, 6, 7 and 8” in Articles 3(1), 4(1), 6(2), 7(1), 7(8), 24(3), and 26(3)(a) in that Order was substituted with the wording “Schedules 1, 2, 3, 4, 5, 6, 7 and 8”;
 - b) the items numbered 29 and 30 in the Schedule to this Order were added to Schedule 7 to that Order;
 - c) The name Stafford Road, Hounslow in items numbered 10 to 19 in that Order was substituted with the name Strafford Road, Hounslow; and
 - d) the following streets were added to Schedule 10 to that Order:
 - (i) Belgrave Road, Hounslow
 - (ii) Logan Close, Hounslow

Dated this ***** day of ***** 20**

Jefferson Nwokeoma
Assistant Director of Traffic, Transport & Parking

^a 1984 c.27

^b LBH 2013/48

SCHEDULE

1	2	3
No. of parking place	Designated parking place	Special manner of standing
29.	Belgrave Road, Hounslow, both sides, from its junction with Cambridge Road for its entire length including the car parks fronting Nos.3-7 and 15-72 Belgrave Road - excluding any length of Belgrave Road and its car parks which have waiting restrictions or disabled parking bays	-
30.	Logan Close, Hounslow, both sides, from its junction with Belgrave Road for its entire length including the car parks fronting Nos.1-23 and 22-52 Logan Close - excluding any length of Logan Close and its car parks which have waiting restrictions or disabled parking bays	-

EXPLANATORY NOTE

(This Note is not part of the Order, but is intended to indicate its general purport)

This Order introduces permit parking places on those parts of Belgrave Road and Logan Close which are currently unrestricted, and adds all residential properties on those roads as being eligible for permits. The Order also corrects the misspelling of Trafford Road, Hounslow in the Base Order.

Traffic Management Order

20** No.**

The London Borough of Hounslow (Free Parking Places) (Disabled Persons) (2008, No.1) (Amendment No. **) Order 20**

Made on ** ***** 20**

Coming into operation on ** ***** 20**

The Council of the London Borough of Hounslow, after consulting the Commissioner of Police of the Metropolis, in exercise of the powers conferred by Sections 6 and 124 of the Road Traffic Regulation Act 1984^a as amended, and of all other enabling powers hereby make the following Order:

1. This Order which shall come into operation on ** ***** 20** may be cited as the London Borough of Hounslow (Free Parking Places) (Disabled Persons) (2008, No.1) (Amendment No. **) Order 20**.
2. Without prejudice to the validity of anything done or to any liability incurred in respect of any act or omission before the coming into operation of this Order, the London Borough of Hounslow (Free Parking Places) (Disabled Persons) (No.1) Order 2008^b shall have effect as though:
 - a) The items numbered **, **, **, **, and ** were added to Schedule 2 to that Order as detailed and set out in the Schedule to this Order.
 - b) The item numbered 396 in Schedule 2 to that Order were substituted with the item similarly numbered in the Schedule to this Order

Dated this ***** day of ***** 20**

Jefferson Nwokeoma
Assistant Director of Traffic, Transport & Parking

^a 1984 c.27

^bLBH 2008/9

SCHEDULE

1	2	3
No. of parking place	Designated parking place	Special manner of standing
**	Belgrave Road, the west side, from a point 2.4 metres northwest of the party wall of Nos. 6 & 8 Belgrave Road north-west for a distance of 6 metres	-
**	Belgrave Road, the west side, the car park fronting Nos.15-48 Belgrave Road, from a point 0.8 metres metres north west of the party wall of Nos. 44 & 46 Belgrave Road north west for a distance of 2.7 metres	90 degrees to the kerb
**	Logan Close, the east side, the car park fronting Nos.1-25 Logan Close, from a point 3 metres south of the southern building line of No. 1 Logan Close southwards for a distance of 5.5 metres	90 degrees to the kerb.
**	Belgrave Road, the east side, the car park fronting Nos. 15-48 Belgrave Road, from a point 3.3 metres north west of the party wall of Nos.44 and 46 Belgrave Road to a point 2.7 metres north west	90 degrees to the kerb.
**	Belgrave Road, the south side, the car park fronting Nos.15-48 Belgrave Road, from a point 1.5 metres south west of the party wall of Nos.15-23 and No.32 Belgrave Road to a point 3.5 metres north east	60 degrees to the kerb.
396.	Belgrave Road, Hounslow, the east side, from a point 1.5 metres north of the western flank wall of Nos. 14 -26 Belgrave Road southwards for a distance of 5 metres	-

EXPLANATORY NOTE

(This Note is not part of the Order, but is intended to indicate its general purport)

This Order introduces parking places for Disabled Persons on the east side of Belgrave Close outside Nos 8 & 10, outside Nos 14-26, three spaces in the car park serving Nos 28-72; and in Logan Close, two spaces in the car park serving Nos 1-25

Statement of Reason

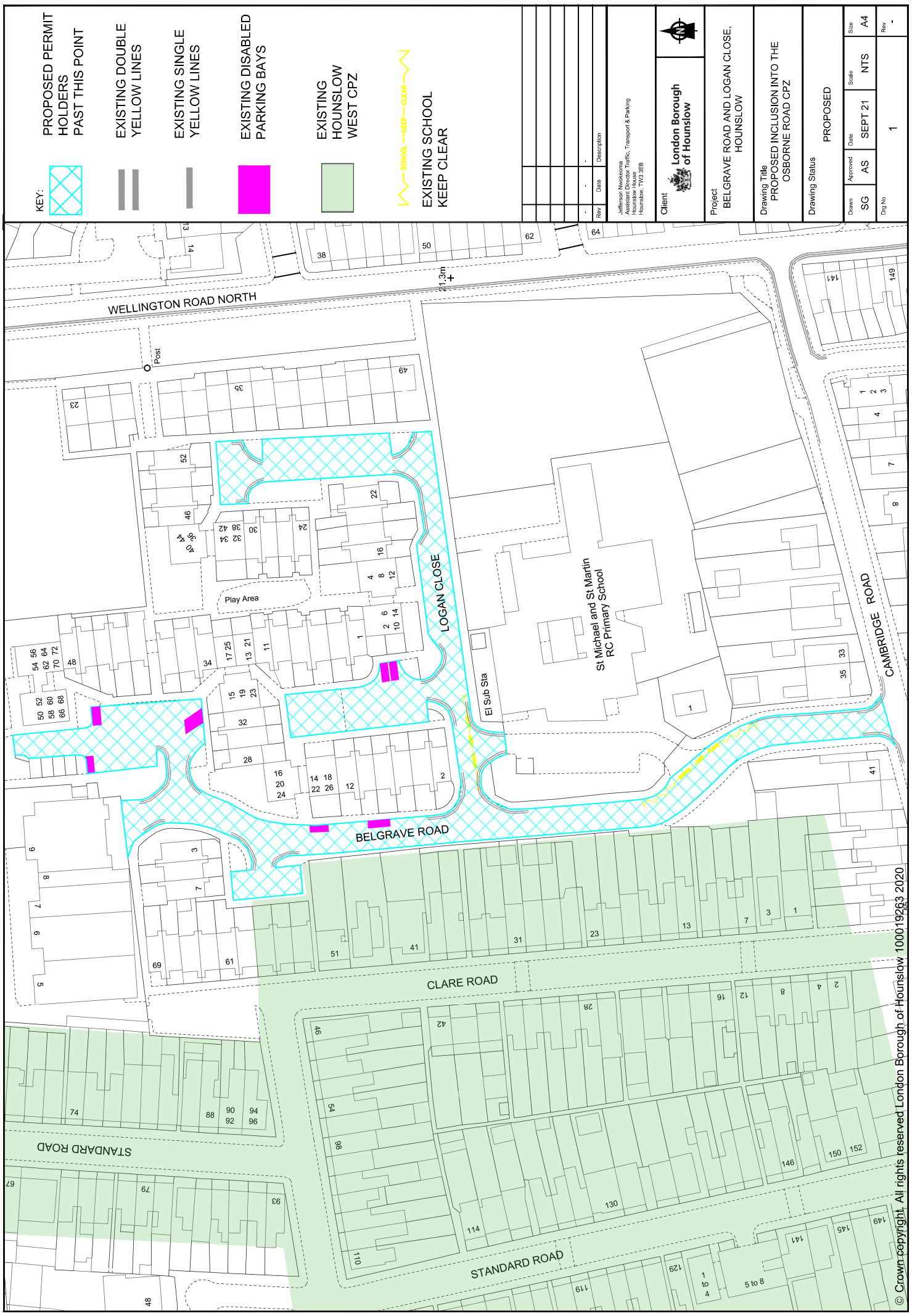
Belgrave Road and Logan Close (Proposed inclusion into the existing Osborne Road (OSR) Controlled Parking Zone)








In response to complaints and a petition submitted from residents regarding obstructive and indiscriminate parking in the Cambridge Road 'area' (Ashton Gardens, Belgrave Road, Bowness Drive, Cambridge Close, Cambridge Road, Cranbrook Road, Logan Close, Selwyn Close, The Greenway, Trinity Close, Toad Lane (private) and Wellington Road North (part)), the Council undertook an informal and detailed design consultation with residents and businesses to gauge the level of support for the introduction of a CPZ (Controlled Parking Zone).

The consultations showed a higher level of support for controls from respondents in Belgrave Road and Logan Close and some opposition from the other roads consulted. As a result of this, the Council is proposing the inclusion of Belgrave Road and Logan Close into the existing Osborne Road (OSR) Controlled Parking Zone.

The intention of the proposals is to remove indiscriminate non-residential parking within Belgrave Road and Logan Close and to provide parking for residents.


The proposed operational times will follow the hours of operation of the existing Osborne Road (OSR) CPZ: Monday-Friday, 9.30am – 5.30pm and Saturday 9.30am-12.30pm.



- KEY:**
-  PROPOSED PERMIT HOLDERS PAST THIS POINT
 -  EXISTING DOUBLE YELLOW LINES
 -  EXISTING SINGLE YELLOW LINES
 -  EXISTING DISABLED PARKING BAYS
 -  EXISTING HOUNSLOW WEST CPZ
 -  SCHOOL - KEEP CLEAR
 -  EXISTING SCHOOL KEEP CLEAR

Rev	Date	Description

Jefferson Neekema
 Assistant Director Traffic, Transport & Parking
 Hounslow, Middlesex
 Hounslow, TW3 3EB



Client
 London Borough of Hounslow

Project
 BELGRAVE ROAD AND LOGAN CLOSE, HOUNSLOW

Drawing Title
 PROPOSED INCLUSION INTO THE OSBORNE ROAD CPZ

Drawing Status

Drawn	Approved	Date	Scale	Size
SG	AS	SEPT 21	NTS	A4

Proposed

Draw No	Rev
1	1