



# London Borough of Hounslow

## Deposited Documents – Reference TMO/P030/21

Held on deposit online

Placed on deposit on Wednesday, 10 November 2021

End of consultation period is Wednesday, 1 December 2021

## Proposed 20 mph speed limit – Heston Services Access Road

### Contents:

1. **Notice of Intent dated 10 November 2021**
2. **Proposed Traffic Management Order**
  - A. The London Borough of Hounslow (20mph Speed Limit) (No.\*\*\*) Order 20\*\*\*
3. **Statement of Reasons**
4. **Plans**

Any person wishing to comment on or object to the order should follow the instructions on the Notice.

Any queries regarding these deposited documents should be sent by email to [trafficorders@hounslow.gov.uk](mailto:trafficorders@hounslow.gov.uk) or alternatively a voicemail can be left on extension 3322.

## **Proposed 20mph speed limit – Various Roads**

### **A. The London Borough of Hounslow (20mph Speed Limit) (No.\*\*\*) Order 20\*\***

1. The London Borough of Hounslow proposes to make the above Order under the Road Traffic Regulation Act 1984.
2. The general effect of the Order would be to impose a speed limit of 20mph in the unnamed access road linking Heston Services (Eastbound) and North Hyde Lane.
3. Documents giving further information of the proposed Order can be viewed for a period of 21-days from the date of this notice online at [hounslow.gov.uk](https://hounslow.gov.uk) by typing in the term “traffic notices” in the search bar.
4. Any person wishing to object to the proposed Order should send a statement in writing stating the grounds of the objection to the Assistant Director for Traffic, Transport & Parking, Hounslow House, 7 Bath Road, Hounslow, Middlesex TW3 3EB or by email to [trafficorders@hounslow.gov.uk](mailto:trafficorders@hounslow.gov.uk) quoting the reference TMO/P030/21 to be received by no later than Wednesday, 1 December 2021.

Dated 10 November 2021

Jefferson Nwokeoma  
Assistant Director Traffic, Transport & Parking

# Traffic Management Order

20\*\* No. \*\*

---

The London Borough of Hounslow (20mph Speed Limit) (No.\*\*\*) Order 20\*\*\*

Made on \*\* \*\*\*\* 20\*\*

Coming into operation on \*\* \*\*\*\* 20\*\*

---

The Council of the London Borough of Hounslow, after consulting the Commissioner of Police of the Metropolis, in exercise of the powers conferred by sections 84(1) and 84(2) of the Road Traffic Regulation Act 1984<sup>a</sup>, and of all other powers thereunto enabling hereby make the following Order:

- 1 This Order may be cited as the London Borough of Hounslow (20 mph Speed Limit) (No.\*\*\*) Order 20\*\* and shall come into operation on \*\* \*\*\*\* 20\*\*
2. No person shall drive a motor vehicle exceeding the speed of 20 miles per hour in the unnamed access road linking Heston Services (Eastbound) and North Hyde Lane.

Dated this \*\* day of \*\*\*\* 20\*\*

Assistant Director Traffic, Transport & Parking  
(The officer appointed for this purpose)

---

<sup>a</sup> 1984 c.27



## **STATEMENT OF REASONS**

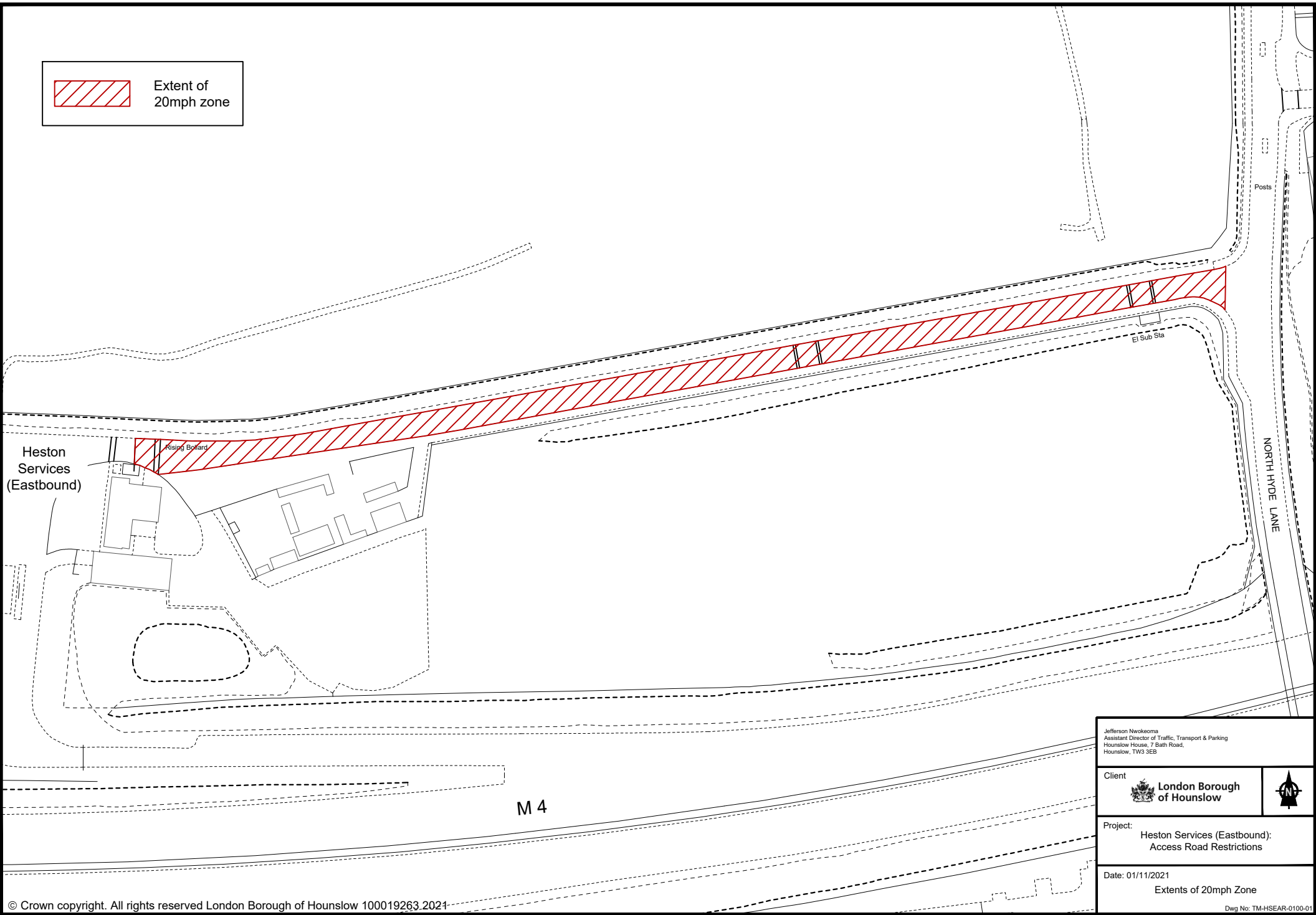
### **Proposed 20 mph speed limit – Heston Services Access Road**



As part of the borough-wide safety initiative, The Council has committed to introduce 20mph speed limits and zones on all residential and some main roads within the borough.

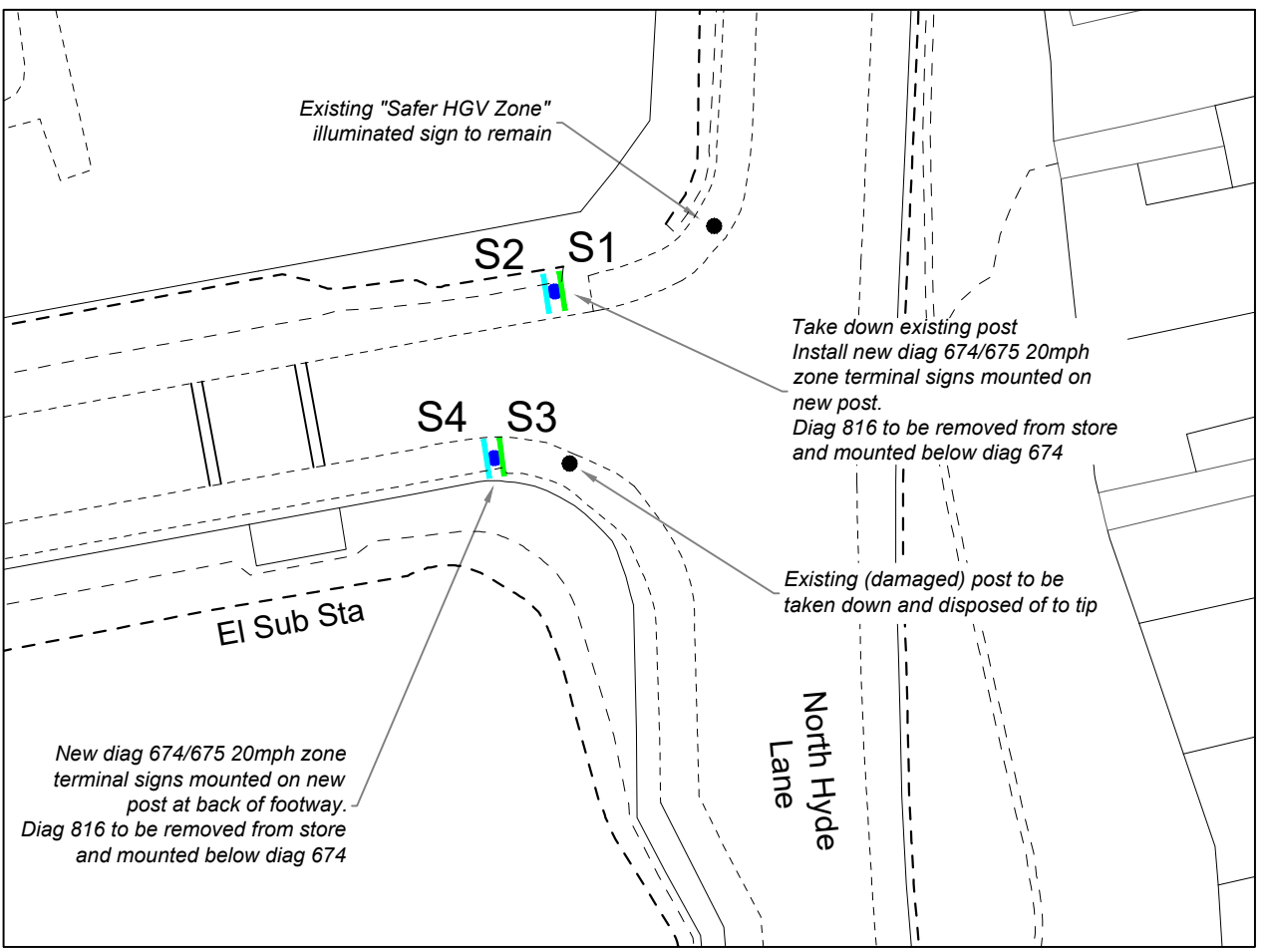
The Council recognises the benefits that lower vehicle speeds has on improving road safety on road within the borough. Lower vehicle speeds reduce the severity of injuries and also the likelihood of them. Research suggests that a 1% reduction in the average speed can reduce collision frequency by 6%.

It is expected that the proposed measures will create a safer environment for all road users.


 Extent of  
20mph zone



Jefferson Nwokeoma Assistant Director of Traffic, Transport & Parking Hounslow House, 7 Bath Road, Hounslow, TW3 3EB	
Client  <b>London Borough of Hounslow</b>	
Project: <b>Heston Services (Eastbound): Access Road Restrictions</b>	
Date: 01/11/2021 <b>Extents of 20mph Zone</b>	
<small>Dwg No: TM-HSEAR-0100-01</small>	



- Notes:
1. All dimensions in metres unless otherwise stated
  2. All posts & signs to be offset a minimum of 450mm from the edge of the carriageway
  3. All signs to be mounted at a minimum height of 2.1m
  4. Posts are not to protrude above top of sign
  5. All signs and markings to be installed in accordance with TSRGD 2016

Key

- 20mph roundel (Distances are centre to centre)
- New posts and signs
- New diag 674 "20mph Zone" sign; diag 816 mounted below
- New diag 675 zone end sign
- Existing posts and signs

Rev	Date	Description

Jefferson Nwokeoma  
 Assistant Director of Traffic, Transport & Parking  
 Hounslow House, 7 Bath Road,  
 Hounslow, TW3 3EB

Client **London Borough of Hounslow**

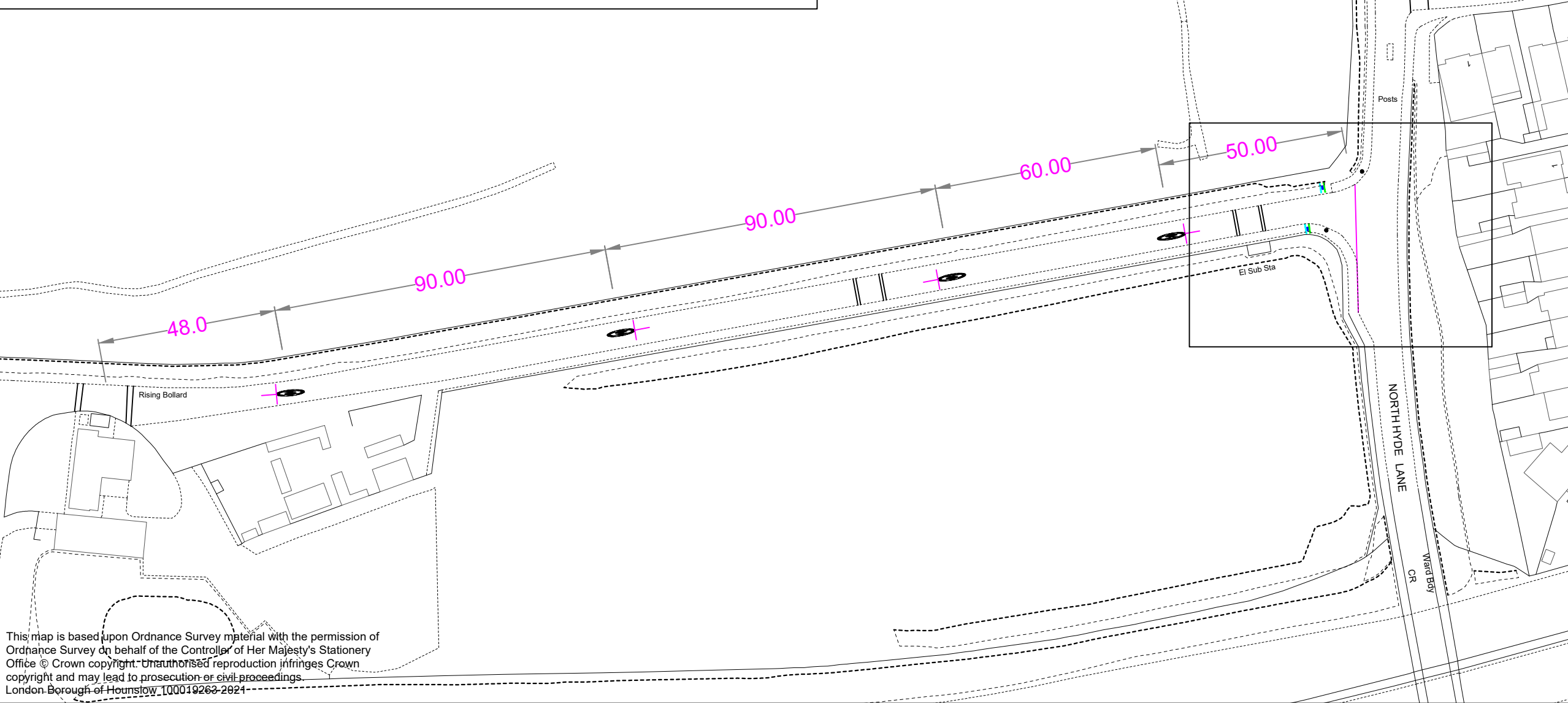
Project **Heston Services Eastbound:  
 Access Restriction**

Drawing Title **20mph zone:  
 Services Access Road**

Drawing Status **Issued for Construction**

Drawn IBP	Approved	Date 18/10/2021	Scale NTS	Size A3
--------------	----------	--------------------	--------------	------------

Drg No **TM-2021-HSEAR-1200-02** Rev -



This map is based upon Ordnance Survey material with the permission of Ordnance Survey on behalf of the Controller of Her Majesty's Stationery Office © Crown copyright. Unauthorised reproduction infringes Crown copyright and may lead to prosecution or civil proceedings.  
 London Borough of Hounslow 100019263-2021