

LONDON BOROUGH OF HOUNSLOW

**STOPPING UP OF HIGHWAYS
SECTIONS 247 and 252 TOWN AND COUNTRY PLANNING ACT 1990
LAND ADJACENT TO 1 FRAMPTON ROAD, HOUNSLOW, TW4 5AD**

NOTICE is hereby given that the London Borough of Hounslow (“the Council”) acting in its capacity as a local highway authority, has made an Order under sections 247 and 252 of the above Act (as amended) entitled Land Adjacent To 1 Frampton Road, Hounslow, TW4 5AD in the London Borough of Hounslow comprising the area shown hatched black and edged blue on the plan attached to the Order.

Copies of the Order, the Schedule and the plan referred to in the Order may be obtained free of charge from the London Borough of Hounslow, Hounslow House, 7 Bath Road, Hounslow, TW3 3EB. Please contact the Council at traffic@hounslow.gov.uk or on 020 8583 3322 to arrange an appointment to view the Order or for a copy to be posted.

Any person aggrieved by the making of the Order and desiring to question the validity of the Order (or of any provision contained therein) on the ground that the Order is not within the powers of the above Act or that any requirement of that Act or of any regulation made under the Act has not been complied with in relation to the Order, may, within 6 weeks of the date of this notice, apply to the High Court for suspension or quashing of the Order or of any provisions contained therein.

Dated: 01 February 2021

Jessica Farmer
Head of Legal
London Borough of Hounslow

**LONDON BOROUGH OF HOUNSLOW
LAND ADJACENT TO 1 FRAMPTON ROAD, HOUNSLOW HEATH TW4 5AD
SECTION 247 TOWN AND COUNTRY PLANNING ACT 1990**

THIS ORDER is made by the London Borough of Hounslow ("the Council"), acting in its capacity as a local highway authority, in exercise of its powers under Section 247 of the Town and Country Planning Act 1990 ("the Act") as amended and any other enabling powers

BY THIS ORDER

1. The Council authorises the stopping up of highways at the land known as land adjacent to 1 Frampton Road, Hounslow, TW4 5AD measuring 20m long and 3m wide as shown hatched black and edged in blue on the annexed plan as the Council is satisfied that this is necessary in order to enable the development described in the Schedule to this Order to be carried out in accordance with the planning permission bearing reference 00462/ADJ1/S1 granted by the Council under Part III of the Act on 27 March 2020.
2. Where immediately before the date of this Order there is any apparatus of statutory undertakers under, in, on, over, along or across any area of highway authorised to be stopped up pursuant to this Order, then subject to Section 261(4) of the Act, those undertakers shall have the same rights in relation to that apparatus after the making of this Order as they had before.
3. This Order shall come into force on the date on which notice that it has been made is first published in accordance with section 252(10) of the Act and may be cited as the Land Adjacent to 1 Frampton Road, Hounslow, TW4 5AD

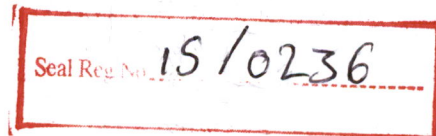
THE SCHEDULE

Description of Development


Erection of 2 blocks consisting of 13 flats up to four storeys in height with associated parking, refuse and recycling storage and landscaping.

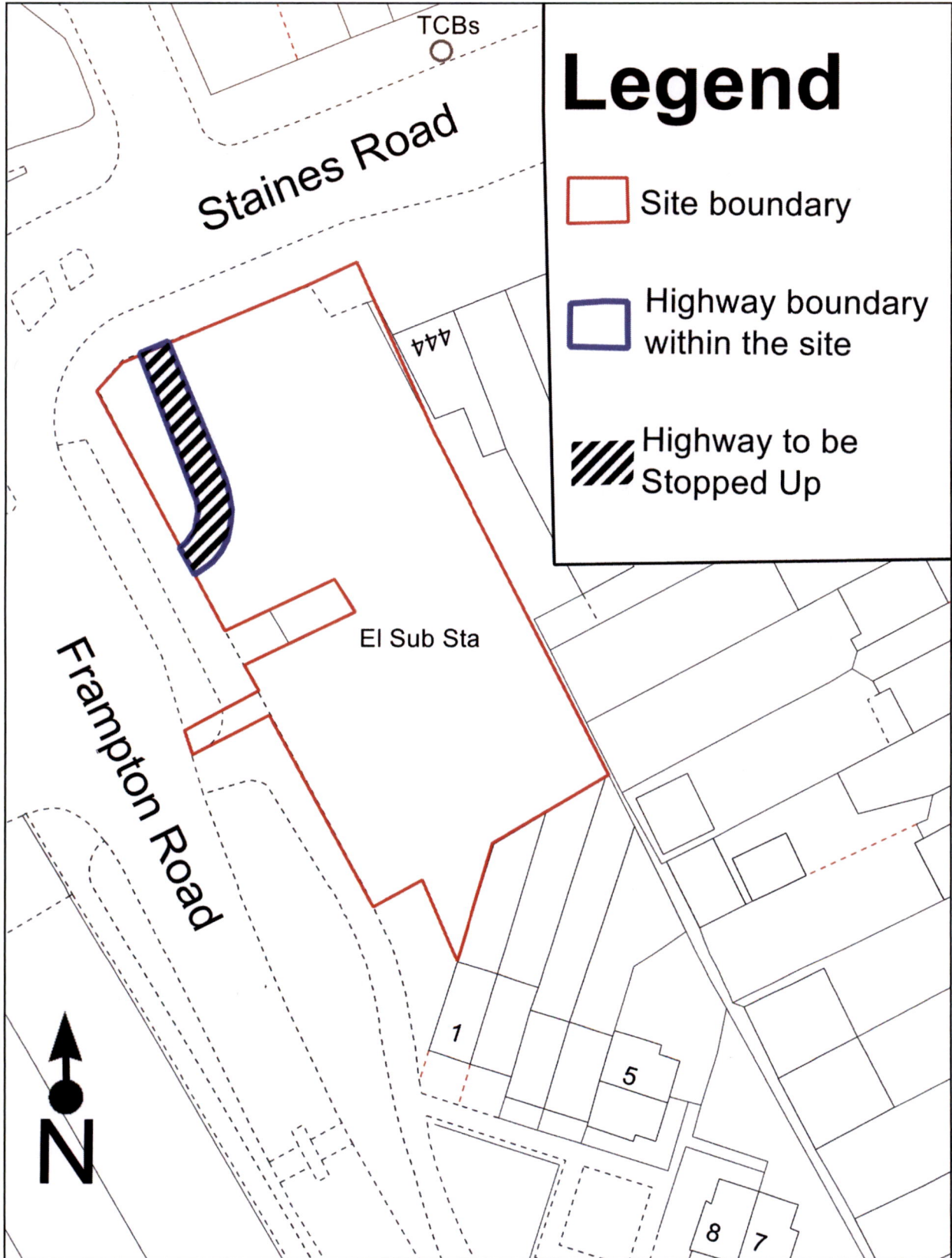
Dated: 1st February 2021

THE COMMON SEAL OF THE MAYOR AND BURGESSES OF THE LONDON BOROUGH OF HOUNSLOW was hereunto affixed in the presence of: -)
)
)
)
)





The Mayor: 


Head of Governance: 



Legend

 Site boundary

 Highway boundary within the site

 Highway to be Stopped Up

