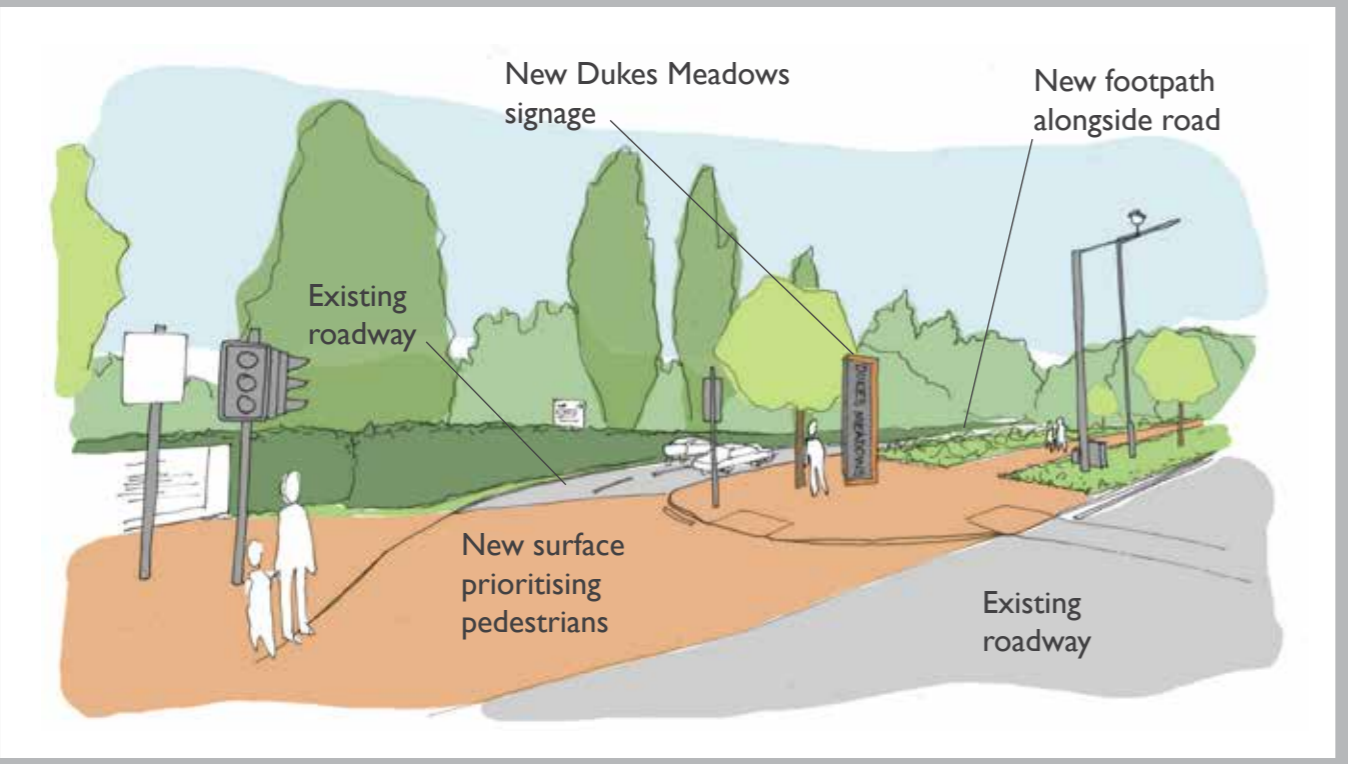
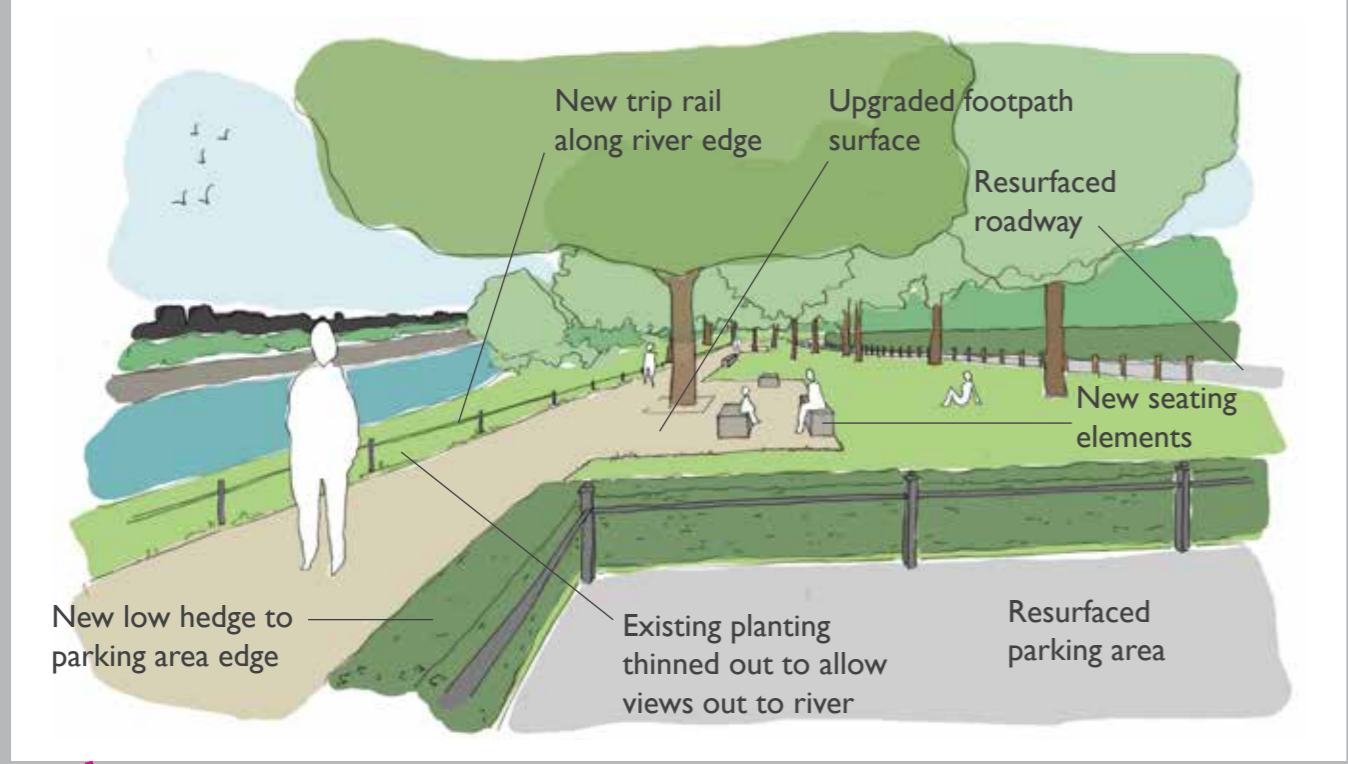





Great Chertsey Road Entrance - Sketch Plan



Great Chertsey Road Entrance - Sketch View



Riverside Footpath - Sketch View



Signage is proposed throughout Dukes Meadows, both at entrances and along the footpaths. These will indicate location and distances to local destinations.

Signage



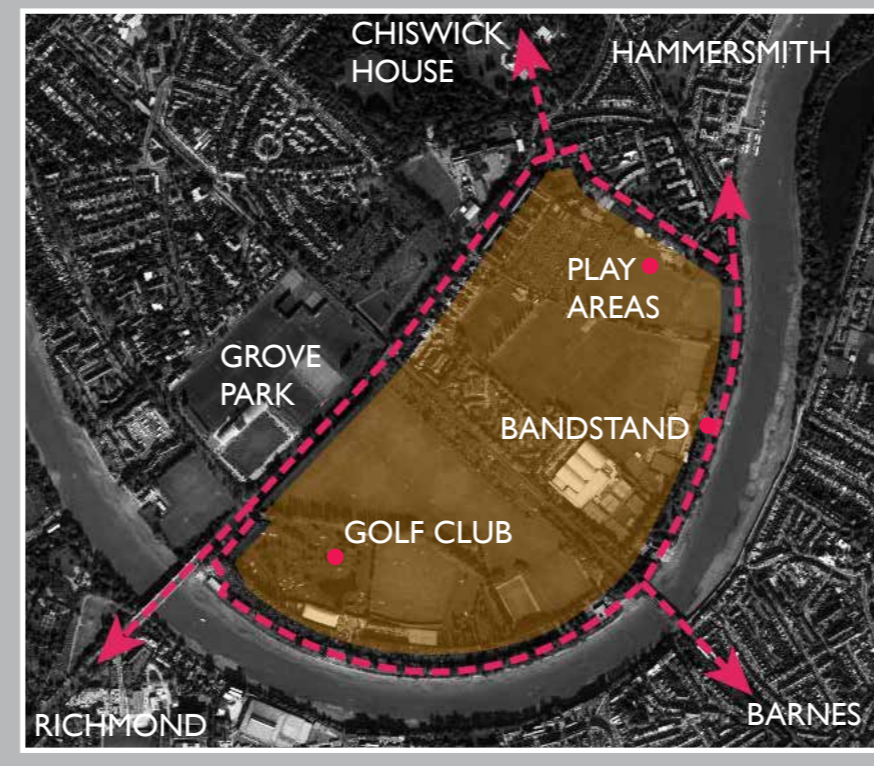
The proposed surfaces for the public realm improvements at Dukes Meadows will be an important element of the overall scheme. It is intended that these will be hard-wearing, low maintenance, and attractive materials that fit the aesthetic of the local area.

Materials



New lighting elements will increase safety of users outside of daylight hours as well as clarify suggested routes. The proposed lighting elements at Dukes Meadows along the footpath will be low-key and solar panel-charged, with downward directed light beams to highlight only the path and not pollute the wider area.

Lighting



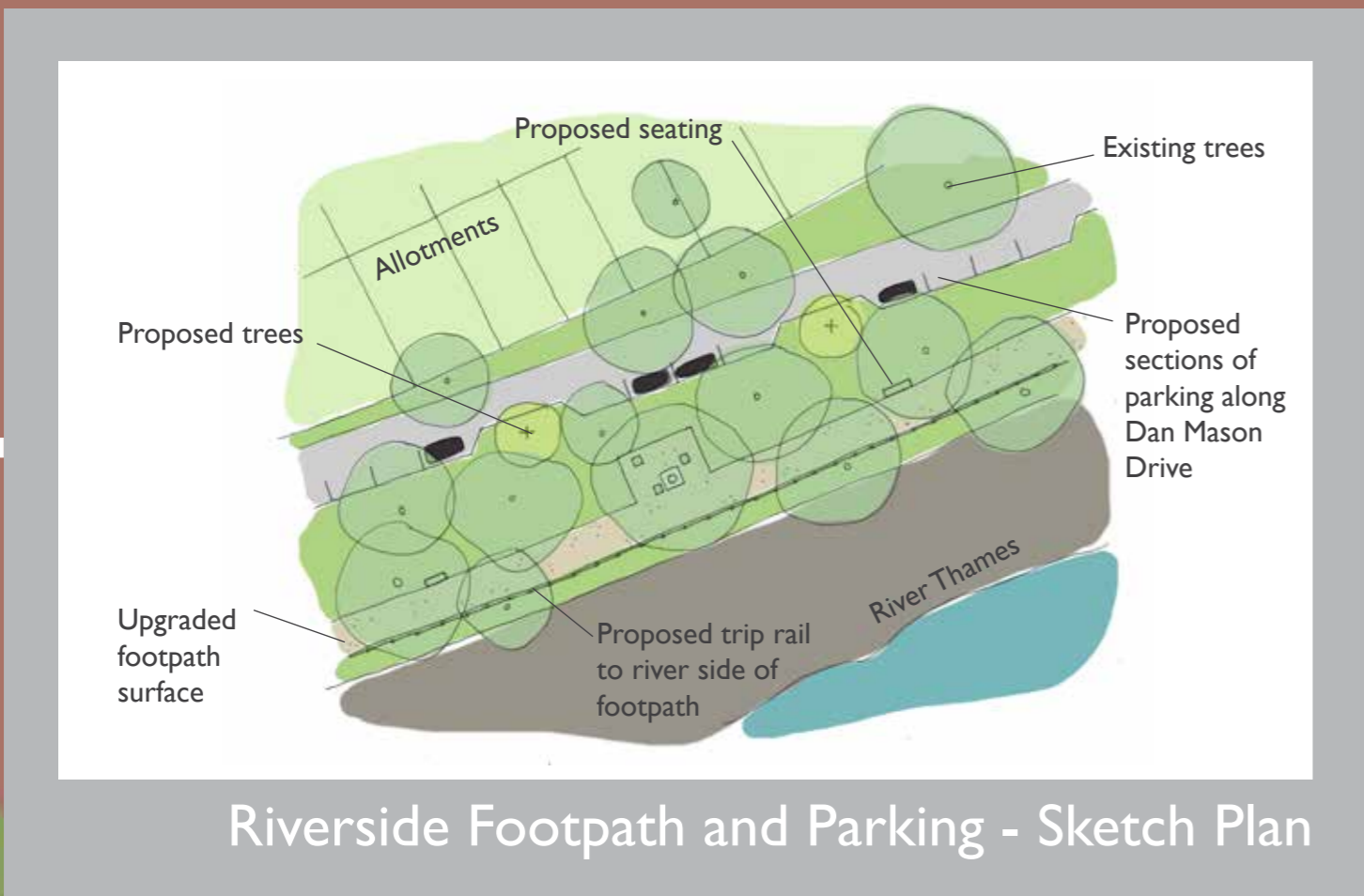
Each of the proposed landscape improvements are part of a wider aim of creating much better links from Dukes Meadows to the local community. The pink dashed line displayed here shows how the upgraded route, including a possible new footbridge under Barnes Bridge, will enable users to walk more easily between local areas, encouraging greater community connectivity.

Connections

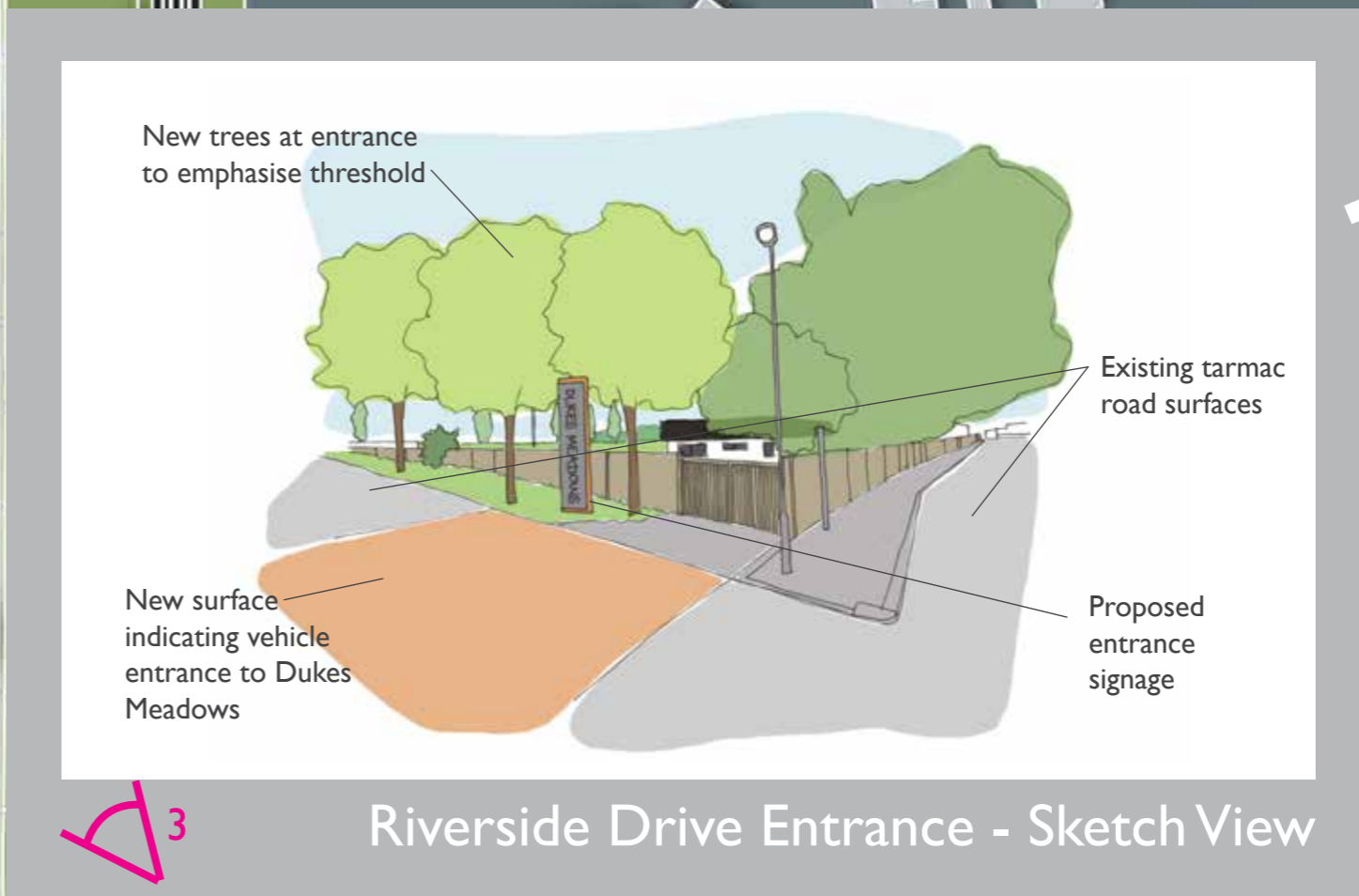
The aim with these improvement works at **DUKES MEADOWS** is to improve and enhance an already successful and well-used area of public outdoor space. It is hoped that the landscape proposals outlined on these boards will make the site safer, more attractive and easier for new visitors to navigate through.



GREAT CHERTSEY ROAD



DUKES MEADOWS PLAYING FIELDS



ENTRANCE SIGNAGE

CHISWICK CRICKET CLUB

RIVERSIDE DRIVE

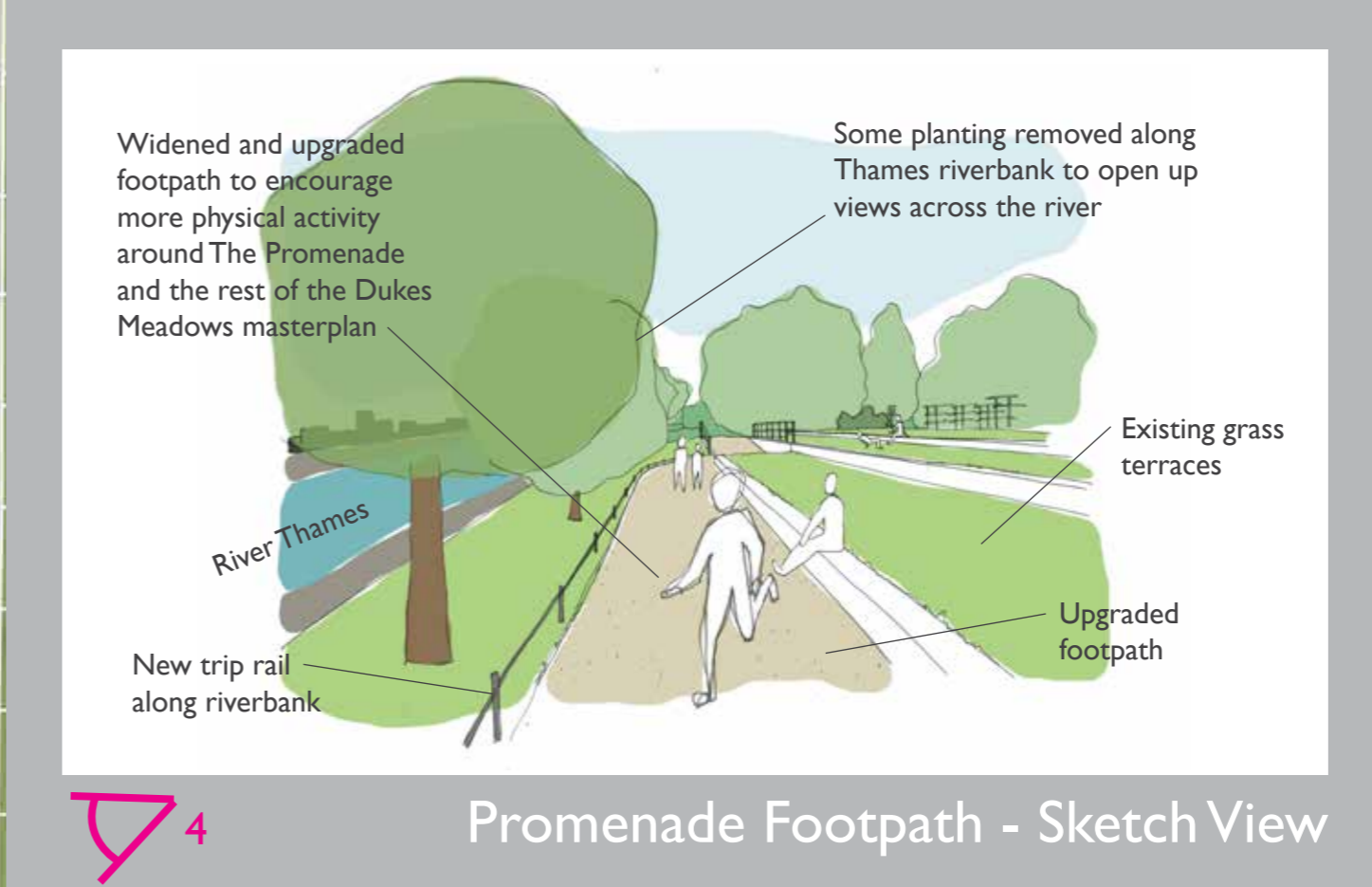
Dukes Hollow © London Wildlife Trust

The rare Two-Lipped Door Snail present in Dukes Hollow © Mike Waite

Duke's Hollow nature reserve is of regional importance as it contains one of few remaining natural embankments in London, and is important for sustaining two rare aquatic snails. The proposed bridge [should/will] be designed to help improve the habitats to sustain these.

London Wildlife Trust is working with the design team to ensure that enhancements between the river and Dan Mason Drive can sustain biodiversity through appropriate planting of species to benefit birds, bats and pollinators.

London Wildlife Trust



KING'S HOUSE SPORTS GROUNDS

ALLOTMENT GARDENS

DUKES MEADOWS GOLF CLUB

AREA ALLOCATED TO NEW SPORTS DEVELOPMENT - REFER TO BOARDS 5 & 6

PARKING BAYS INTRODUCED

SMALL ROUTE INFO SIGNAGE

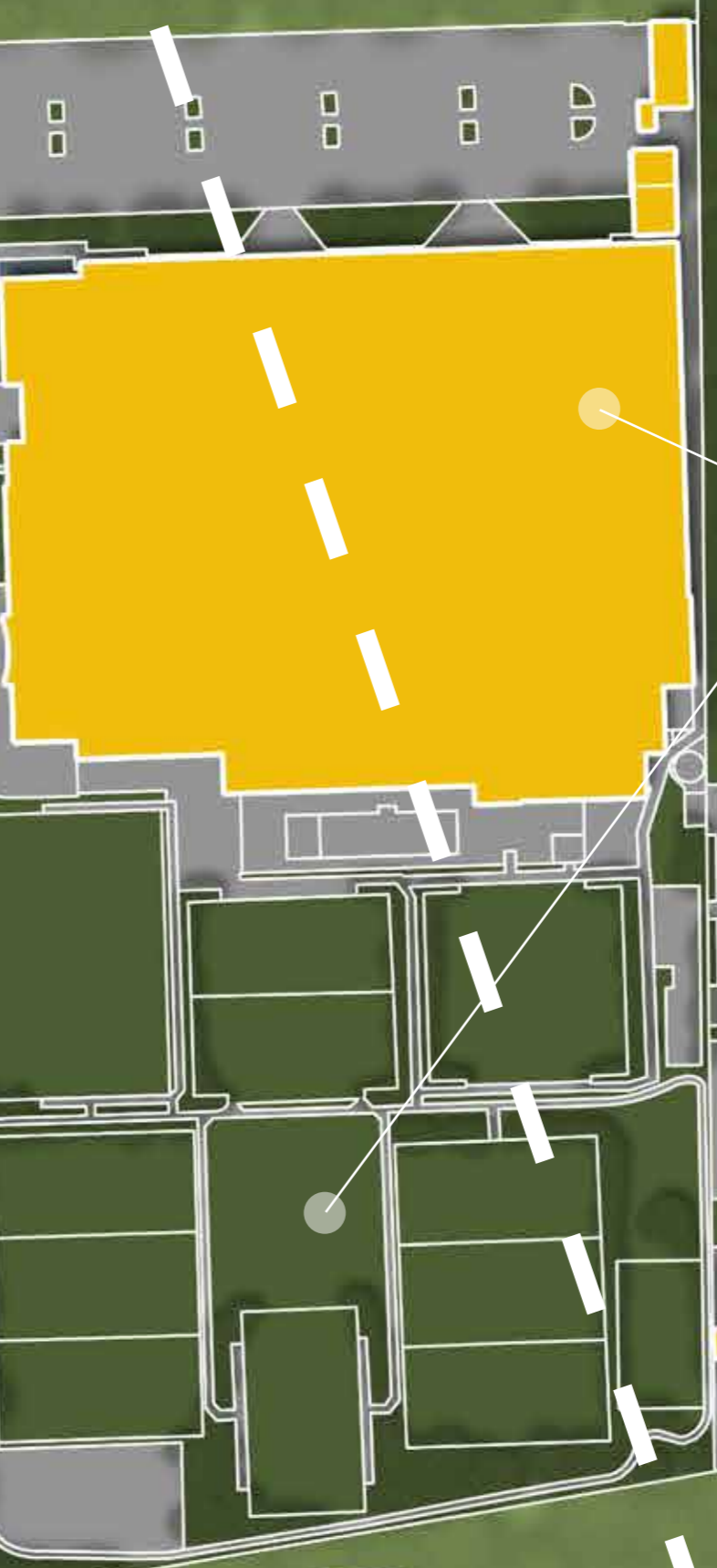
THINNING OF TREES TO PROVIDE BETTER VIEWS OUT TO RIVER AND BEYOND

THE WHITE HART PUB

SMALL ROUTE INFO SIGNAGE

DUKES HOLLOW NATURE RESERVE

RIVER THAMES




SMALL ROUTE INFO SIGNAGE

BARNES BRIDGE LADIES ROWING CLUB  
CYGNET ROWING CLUB  
EMANUEL SCHOOL BOAT CLUB

SMALL ROUTE INFO SIGNAGE


NEW RIVERSIDE BRIDGE PROPOSED TO LINK FOOTPATHS ON EITHER SIDE OF THE RAILWAY?

Artist's impression of previous proposal for new footbridge under Barnes Bridge.





There is an existing consultation concerning the section to the north of the Promenade Approach Road, in particular regarding widening of pathways in order to allow safer movement of both cyclists and pedestrians travelling through the area. The new landscape proposals shown on these boards are working towards the same aims as this pre-existing consultation proposal, and as such the work should tie in together. The existence of this consultation also reinforces the need for the general landscape improvement works that are currently being considered.



Thames Path Consultation



**Public Toilets**

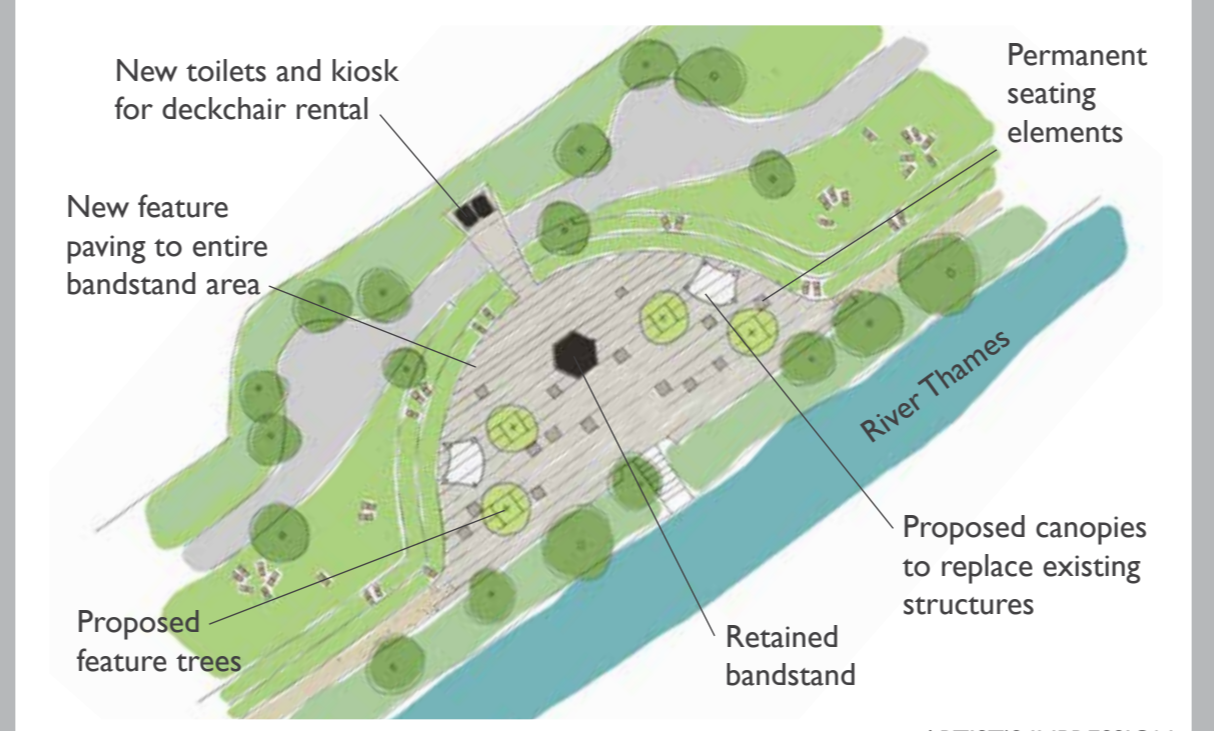
The two existing toilet blocks along The Promenade have fallen into disrepair and have not been in use for some time. These two derelict buildings will be demolished.

Please have your say if you feel toilet provision is important in this area. The new toilet, if reinstated, will have restricted hours of access.



**Barbeques**

A small number of permanent barbeques are proposed along The Promenade, available for public use. What are your views on BBQs? Introducing permanent facilities can reduce the impact of BBQs on grass. A charge could be introduced for their use. Currently bylaws do not allow fires in the park and enforcement and maintenance for permanent BBQ areas will not be straightforward. Your view is important.



**Bandstand - Sketch Plan**

New toilets and kiosk for deckchair rental

New feature paving to entire bandstand area

Proposed feature trees

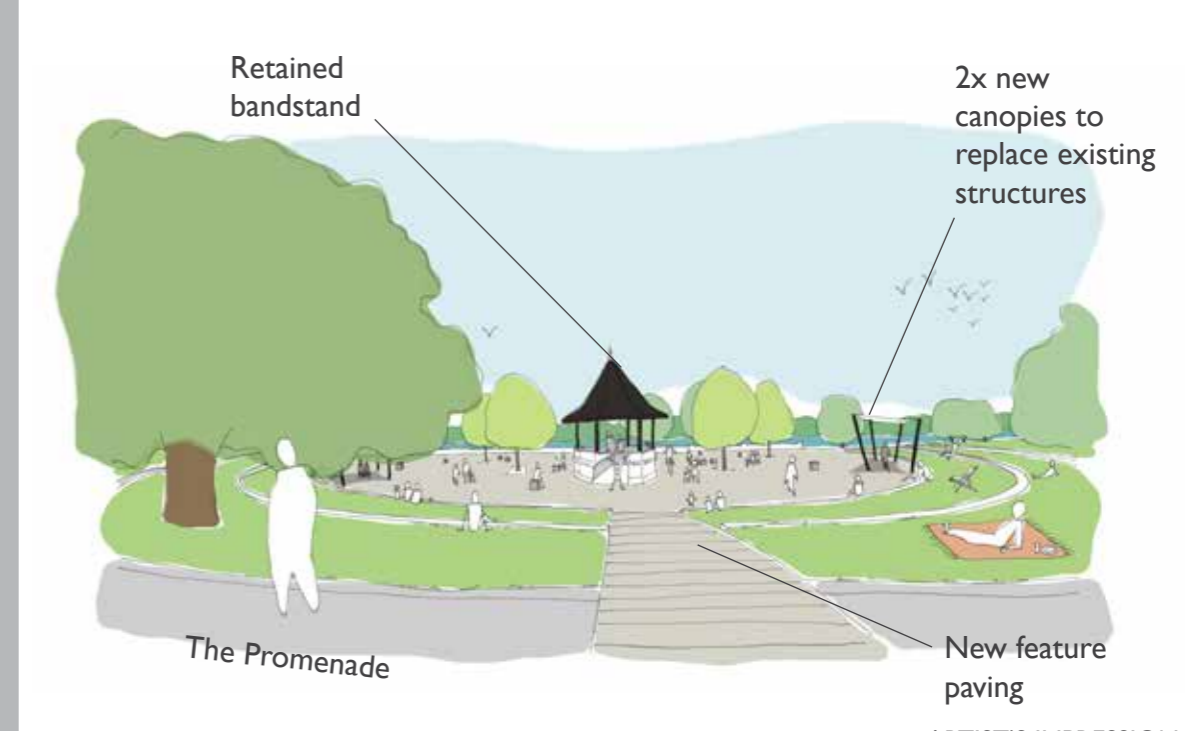
Retained bandstand

Proposed canopies to replace existing structures

Permanent seating elements

River Thames

ARTIST'S IMPRESSION



**Bandstand - Sketch View**

Retained bandstand

2x new canopies to replace existing structures

The Promenade

New feature paving

ARTIST'S IMPRESSION