



**London Borough
of Hounslow**

Deposited Documents – Reference TMO/E028NOMod/20

Held on deposit online on the London Borough of Hounslow's website -
www.hounslow.gov.uk/downloads/20165/traffic_notices

Placed on deposit on Wednesday, 21 October 2020

End of consultation period is 21 April 2021

Hounslow Town Centre School Street – Restricted Access Restrictions – Notice of Modification

Contents:

- 1. Notice of Making dated 21 October 2020**
- 2. Made Traffic Management Order**
 - A. The London Borough of Hounslow (No.29) Experimental Modification (No.1) Order 2020
- 3. Statement of Reasons**
- 4. Plan**

Any person wishing to comment on or object to the order should follow the instructions on the Notice.

Any queries regarding these deposited documents should be sent by email to trafficorders@hounslow.gov.uk or alternatively a voicemail can be left on 020 8583 3322.

Hounslow Town Centre – Notice of Modification

A. The London Borough of Hounslow (No.29) Experimental Order 2020

1. The London Borough of Hounslow hereby gives Notice that on 19 October 2020, the Assistant Director Transport, Parking & Environmental Strategy in exercise of the powers conferred by Section 10(2) of the Road Traffic Regulation Act 1984, as amended, modified the above Order.
2. This modification is required to change the specified times that prohibited motor vehicles, except permit holders, can enter those streets detailed in Schedule to this Notice.
3. This modification will come into effect on 2 November 2020.
4. Documents giving further information of the Orders can be viewed online at hounslow.gov.uk by typing in the term “traffic notices” in the search bar. Documents will be available for viewing until the end of eighteen months from the date on which this Notice is published.
5. Please address any representations to this Order to the Assistant Director Transport, Parking and Environmental Strategy, Hounslow House, 7 Bath Road, Hounslow TW3 3EB or by email to trafficorders@hounslow.gov.uk quoting the reference TMO/E028/20.

Dated 21 October 2020

Mark Frost

Assistant Director Transport, Parking and Environmental Strategy

SCHEDULE 1

1. Item	2. Description	3. Prohibited Hours
1	Pears Road, Hounslow, from the eastern kerbline of Inwood Road to a point 24.8 metres east of the boundary of Nos.99/101 Pears Road	8.30am to 9.30am 2.45pm to 3.45pm
2	School Road, Hounslow, from a point 18.8 metres north of the boundary of Nos.5/7 School Road to the northern kerbline of Pears Road	8.30am to 9.30am 2.45pm to 3.45pm

Modification Order

2020 No.98

The London Borough of Hounslow (No.29) Experimental Order Modification (No.1) Order 2020

Made on 19 October 2020

Coming into operation on 2 November 2020

The Assistant Director Transport, Parking and Environmental Strategy, having consulted the Commissioner of Police of the Metropolis, in exercise of the powers provided by Section 10(2) of the Road Traffic Regulation Act 1984^a, as amended, and in the interests of the expeditious, convenient and safe movement of traffic, hereby makes modifications to the London Borough of Hounslow (No.32) Experimental Order 2020^b (hereinafter known as “the experimental Order”):

1. This modification Order shall come into operation on 2 November 2020 and may be cited as the London Borough of Hounslow (No.29) Experimental Order Modification (No.1) Order 2020.
2. The experimental Order shall be modified such that no person shall cause any motor vehicle to enter the street specified in column 2 of Schedule 1 during the prohibited hours unless otherwise stated in column 3 of the said Schedule.
3. The Council of the London Borough of Hounslow, when making the experimental Order, gave notice on 1 September 2020 that if the provisions of the experimental Order continued in operation for a period of not less than six months, the Council will consider in due course whether they should be reproduced and continued in force indefinitely by means of an Order under section 6 of the said Act of 1984. The date by which a person wishing to object to or support the making of such an Order for the purpose of such reproduction and continuation in force is hereby varied to 19 April 2021.

Dated nineteenth day of October 2020



Mark Frost
Assistant Director Transport, Parking and Environmental Strategy

^a 1984 c.27

^b LBH 2020/69

SCHEDULE 1

1. Item	2. Description	3. Prohibited Hours
1	Pears Road, Hounslow, from the eastern kerbline of Inwood Road to a point 24.8 metres east of the boundary of Nos.99/101 Pears Road	8.30am to 9.30am 2.45pm to 3.45pm
2	School Road, Hounslow, from a point 18.8 metres north of the boundary of Nos.5/7 School Road to the northern kerbline of Pears Road	8.30am to 9.30am 2.45pm to 3.45pm



**London Borough
of Hounslow**

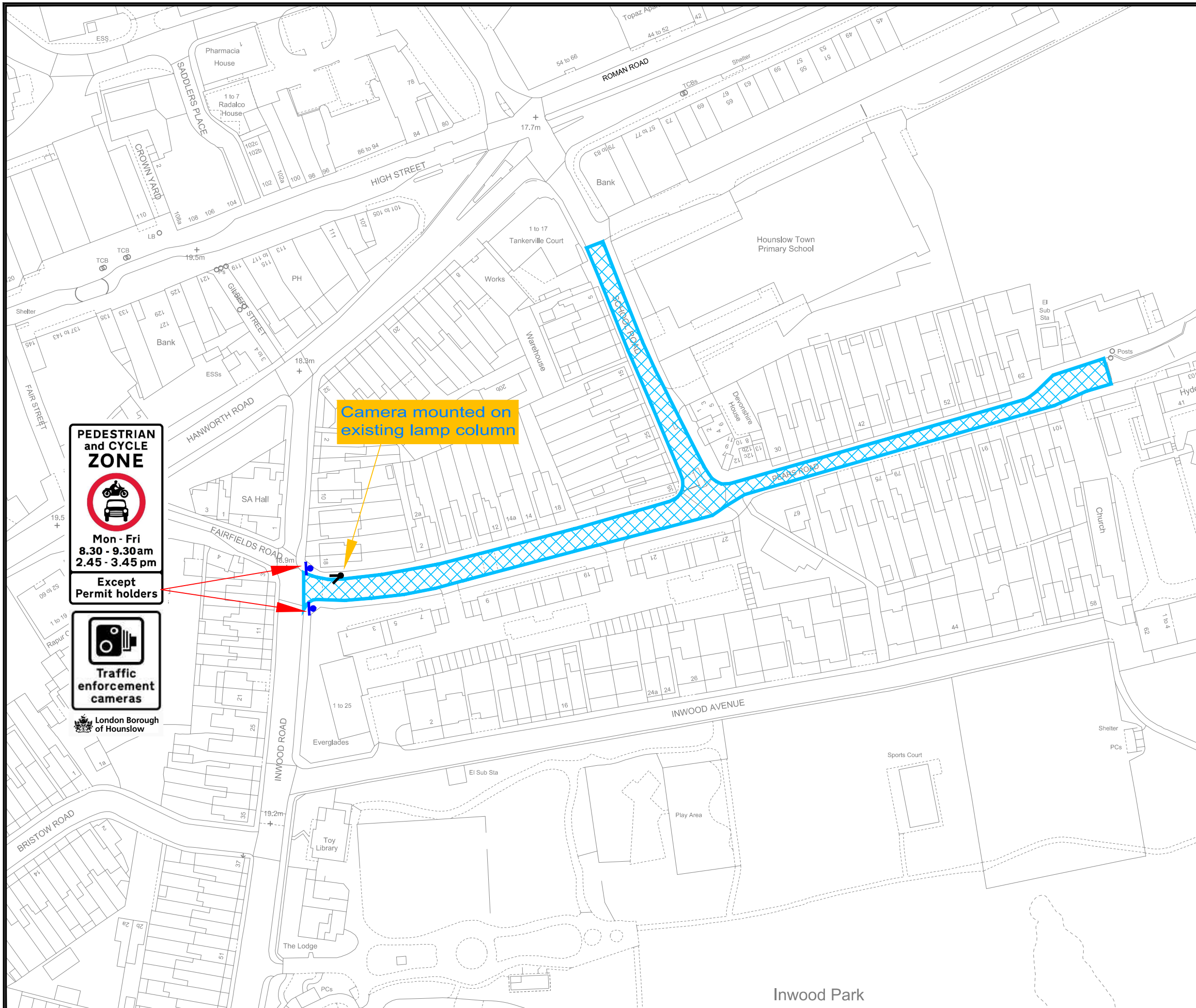
Hounslow Town Centre School Street – Restricted Access Restrictions – Notice of Modification





Statement of Reasons

The Council on 17 August 2020 introduced an experimental order to restrict motor vehicles accessing School Road and Pears Road within the borough as part of its School Streets programme.


This Modification order will change the specified times that prohibited motor vehicles, except permit holders, can enter the above roads to 8.30am to 9.30am and 2.45pm to 3.45pm.

These measures are initially being introduced on an experimental basis for a period between 6-18 months to allow the assessment of any impact the access restrictions might have on the area and surrounding roads, and to revise the scheme if necessary within that time. A review will be carried out to assess their effectiveness and whether the timed access restrictions should be made permanent.




- Key:**
-  Residents permit holders only past this point
 -  New sign on existing post
 -  New sign on new post
 -  Proposed enforcement camera location

PEDESTRIAN and CYCLE ZONE




Mon - Fri
8.30 - 9.30am
2.45 - 3.45 pm

Except Permit holders



Traffic enforcement cameras



London Borough of Hounslow

Camera mounted on existing lamp column

This map is based upon Ordnance Survey material with the permission of Ordnance Survey on behalf of the Controller of Her Majesty's Stationery Office © Crown copyright. Unauthorised reproduction infringes Crown copyright and may lead to prosecution or civil proceedings. London Borough of Hounslow 100019263 2017

Brendon Walsh, Executive Director
 Traffic and Transport
 The Civic Centre, Lampton Road
 Hounslow, TW3 4DN

Client



London Borough of Hounslow



Project
**Hounslow Town Primary School
 Schools Streets Scheme**

Drawing Title
Proposed Layout

Drawing Status
General Arrangement

Drawn MH	Approved -	Date OCT 2020	Scale 1:1,250 @ A3	Rev. -
-------------	---------------	------------------	-----------------------	-----------

Inwood Park