

London Borough of Hounslow

Statement of Licensing Policy

Appendix 2 Cumulative Impact Assessment 2023

October 2022

Contents

1	EXECUTIVE SUMMARY	2
1.1	Background	2
1.2	Findings.....	3
2	CONTEXT	6
2.1	What is cumulative impact?.....	6
2.2	What is a cumulative impact assessment?	7
3	EXISTING CIP AREAS & AREA OF INTEREST	9
4	OBJECTIVES	11
5	METHODOLOGY	11
6	FINDINGS	12
6.1	Introduction.....	12
6.2	Findings: Licensed premises.....	13
6.3	Findings: Observational fieldwork	19
6.4	Findings: Crime and ASB data	35
6.5	Findings: CCTV data	46
6.6	Findings: Parks team reporting	53
6.7	Findings: Hospital and ambulance data	55

1 EXECUTIVE SUMMARY

1.1 Background

1. This cumulative impact assessment (CIA) was undertaken to support Hounslow's *Statement of Licensing Policy 2020-2025*.
2. Cumulative impact is a proper matter that a licensing authority (Hounslow Council in this case) can consider under the *Licensing Act 2003* and its accompanying *Guidance* (Section 182, revised 2018). Cumulative impact is best summarised as

An area where a concentration of licensed premises, however small in number or well managed individually, causes problems or 'cumulative impact' beyond their immediate premises. In doing so, their impact must compromise one or more of the four licensing objectives, which are: the prevention of crime and disorder, public safety, the prevention of nuisance and the protection of children from harm.
3. Under the Policing and Crime Act 2017 the duty to undertake a cumulative impact assessment was made a legal requirement should a licensing authority seek to introduce or retain a cumulative impact policy (CIP). The CIA must be revisited at least every three years to see if evidence shows it remains relevant.
4. Once introduced, a CIP introduces a rebuttal principle. This means that licence applicants must demonstrate how their application is exceptional and will *not* harm any of the four licensing objectives under the Licensing Act 2003.
5. This CIA research is the third time the exercise was undertaken and focused on Hounslow Town Centre CIP and Heston CIP, with a Cranford 'Area of Interest' (AoI) being examined for the first time to see if there was any evidence of cumulative impact here.
6. The aim of this CIA, which uses data drawn mostly from 2019 to 2022, is to provide an evidence base so that the Council, after public consultation, can decide:
 - Whether to rescind one or more of these CIP areas
 - Whether to retain its two existing CIP areas in Hounslow town centre and Heston
 - If retaining one or more of the CIPs, whether to change their boundaries or the type of licences that the CIPs apply to, or
 - Whether to add any new CIP areas, with a particular focus on Cranford as an area of interest (AoI).

1.2 Findings

7. There were 872 licensed premises in Hounslow at the time of the research for this CIA. This is a change of +3.6% and 30 more venues from the last CIA in 2020 when there were 842 licences. The main change has been an increase in off-licences (+15) and restaurants (+15). The borough has lost 10 pubs.
8. Whilst examining crime and ASB statistics across the borough, the focus was on these three areas because these are the two existing CIPs where there are proven problems, whilst Cranford is an area where some residents have claimed that street drinking is a serious problem.
9. In terms of crime and disorder and ASB (i.e., public nuisance) in the borough that may be linked to the customers of licensed premises, no matter what crime or ASB type (violence, sexual crime, public order, robbery), this is always highest in Hounslow Central ward (which is at the heart of the Hounslow CIP area).
10. Heston Central, (which is the largest part of Heston CIP) is usually in the top half of all Hounslow's 20 wards for CIP relevant crimes. Cranford ward is usually in the top quarter to the top half of all wards for relevant crime types.
11. Whilst the borough does appear to have some other areas where issues may be linked to licensed premises, such as in Feltham and Chiswick, overall, the combination of data, observational evidence and community opinion suggest that the problems linked to the sale and consumption of alcohol is – currently - most strongly felt in Hounslow and Heston CIP, and to a significant extent Cranford.
12. The impact of the night-time economy on the four licensing objectives appears to have softened in the past few years with the closure of some late-night venues in Hounslow. The night-time economy, as such, is now mostly restricted to those very late night / 24hr off-licences in the town. It is street drinking and off-licences in the three areas where the evidence of problems coalesces.
13. It is clear from the fieldwork observations in 2022 that most of the street drinking hotspots in Heston and Hounslow remain in the same places as they were in 2020. A small number seem to have disappeared. This may be the result of displacement due to cleansing and / or work by the police and outreach services to engage with street drinkers.
14. In the Hounslow Town Centre CIP area there were 39 active street drinking hotspots in 2015. There were 46 active street drinking hotspots in 2020 and this increased to 53 in 2022.

15. In Heston CIP and its borders, the evidence of active street drinking hotspots fell from 36 in 2020 to 27 in 2022, but significant problems remain. The current Heston CIP boundary fits the distribution of hotspots well.
16. There are also 18 confirmed street 2022 drinking hotspots in Cranford. The worst street drinking site in Hounslow borough is located between Heston and Cranford.
17. There is a very strong correlation between the location of off-licences and street drinking hotspots. Most hotspots are within 100m of an off licence, with many as close as 50m.
18. CCTV incident footage shows that central part of the Hounslow CIP area is a location of intense street drinking activity with associated anti-social behaviour logged daily. This is where most of the cameras are located.
19. There were 1,235 incidents recorded on CCTV (of all types across) Hounslow CIP, Heston CIP and Cranford Area of Interest in a sample period of June and July 2021. Of these, 330 (or 26.7%) appeared linked to the cumulative impact of the customers of licensed premises.
20. There were 1,083 incidents recorded on CCTV (of all types) across Hounslow CIP, Heston CIP and Cranford in the corresponding period of June and July 2022. Of these, 379 (or 35.0%) appeared linked to the cumulative impact of the customers of licensed premises.
21. This equates to around six cumulative impact incidents a day (that are captured on CCTV – many more are likely to take place). It is an upward trend.
22. Over the course of 2022, if the sample of June and July were extrapolated for the whole year (assuming no seasonal variations), this would be a total of around 2,270 CCTV captured incidents linked to the customers of licensed premises in 2022 and 1,975 in 2021 within the CIP areas.
23. The Police have felt the need to provide a dedicated team of 25 officers to Hounslow town centre, albeit they do not focus on street drinking, ASB and begging alone. The Hounslow Town Centre inspector and the neighbourhood police teams who cover Heston and Cranford are supportive of the continuation of the CIP areas in Hounslow and Heston and would support its extension to Cranford.
24. In terms of alcohol-related London Ambulance Service call outs to the borough, the rate of attendances is more than twice the Hounslow average in the combined area of the CIPs and the Cranford Area of Interest.
25. Evidence shows the Parks Team spends significant time removing large quantities of street drinking (and drug) litter from six key parks in central Hounslow CIP in order to

maintain high standards of cleanliness for residents. This is a significant resource impact and affects public safety, public nuisance and protecting children from harm.

26. The evidence for retaining the two existing CIPs appears strong should the committee wish to do so.
27. The impact of street drinking on Cranford is less intense, but it is still clearly a significant problem for such a small area and observational fieldwork found street drinkers behaving in an intimidating manner outside off-licences here.
28. There is some CCTV evidence that some customers of some hotels can be problematic, possibly due to intoxication. But more specialist surveillance work would need to be undertaken on this to understand the nature and extent of it.
29. There appears to be little impact on public realm safety or nuisance from pubs, bars and nightclubs within the Hounslow CIP (and there are only two pubs in the whole of Heston and Cranford). There are some individual premises in the borough that have proved problematic, and the council and police have brought licensing reviews against some of the borough's late-night premises. But individual licence reviews do not constitute cumulative impact.
30. After public consultation, should the Licensing Committee decide to retain the Hounslow Town Centre CIP area, it would be worth examining whether the eastern end of the area (London Road from Isleworth Train station to Roman Road), is still justified. Evidence of problems here were relatively modest in 2015 and 2020 such as some littering and occasional street drinking. However, in 2022 these hotspots appear to have disappeared.
31. After public consultation, if the Committee decides to retain one or both existing CIPs (notwithstanding any boundary changes) it would then need to consider if it the CIP area applies to all licence types or only specific licence types. At present there it is the researchers' view that significant evidence only exists that off-licences, and to a lesser extent, late night refreshment (littering) premises, are causing problems cumulatively.

2 CONTEXT

2.1 What is cumulative impact?

32. 'Cumulative impact', as defined by the S182 Guidance issued under the Licensing Act 2003 (revised 2018) is best summarised as follows:

*An area where a concentration of licensed venues, however small in number or well managed individually, causes problems or 'cumulative impact' beyond their immediate premises. In doing so, their impact must compromise one or more of the four licensing objectives, which are: the **prevention of crime and disorder, public safety, the prevention of nuisance** and the **protection of children from harm**.*

33. Examples of cumulative impact are varied but can include burdens on public transport, the police and cleansing teams or increases in crime or nuisance that impacts upon other public space users, deters non-users or affects residents or businesses.
34. The exact wording from the *Section 182 Guidance* (revised 2018) is shown below.

14.20 The concept of "Cumulative impact" has been described within this guidance and used by licensing authorities within their statements of licensing policy since the commencement of the 2003 Act. 'Cumulative impact assessments' were introduced in the 2003 Act by the Policing and Crime Act 2017, with effect from 6 April 2018. Cumulative impact is the potential impact on the promotion of the licensing objectives of a number of licensed premises concentrated in one area.

14.21 In some areas where the number, type or density of licensed premises, such as those selling alcohol or providing late night refreshment, is high or exceptional, serious problems of nuisance and disorder may arise outside or some distance from those premises. Such problems generally occur as a result of large numbers of drinkers being concentrated in an area, for example when leaving premises at peak times or when queuing at fast food outlets or for public transport.

14.22 Queuing in itself may lead to conflict, disorder and anti-social behaviour. Moreover, large concentrations of people may also attract criminal activities such as drug dealing, pick pocketing and street robbery. Local services such as public transport, public lavatory provision and street cleaning may not be able to meet the demand posed by such concentrations of drinkers leading to issues such as street fouling, littering, traffic and public nuisance caused by concentrations of people who cannot be effectively dispersed quickly.

14.23 Variable licensing hours may facilitate a more gradual dispersal of customers from premises. However, in some cases, the impact on surrounding areas of the behaviour of the customers of all premises taken together will be greater than the impact of customers of individual premises. These conditions are more likely to arise in town and city centres, but may also arise in other urban centres and the suburbs, for example on smaller high streets with high concentrations of licensed premises.

35. If the Council (which is also the licensing authority) is satisfied that there is cumulative impact, i.e., problems that cannot be dealt with at the individual premises level, it may introduce a cumulative impact policy (CIP) which is an area (or Cumulative Impact Policy zone) with boundaries. In this area it then becomes the applicant's responsibility to prove how their application for a new or varied licence *won't* impact on the licensing objectives. This is a reversal of the usual principle where a 'responsible authority', such as the council, police, fire authority etc., must prove that a new or varied licence *will* cause problems. It is sometimes known as the 'rebuttal presumption'.
36. Since 2018 it has been a requirement under the law for councils to review any cumulative impact areas at least every three years and to prepare a Cumulative Impact Assessment (CIA), i.e., evidence base, to support any retained or expanded CIP area(s). This document fulfils that purpose.

2.2 What is a cumulative impact assessment?

37. Below is the exact wording from the *Section 182 Guidance* (revised 2018) regarding the cumulative impact assessment.

- 14.24 A cumulative impact assessment (CIA) may be published by a licensing authority to help it to limit the number or types of licence applications granted in areas where there is evidence to show that the number or density of licensed premises in the area is having a cumulative impact and leading to problems which are undermining the licensing objectives. CIAs relate to applications for new premises licences and club premises certificates and applications to vary existing premises licences and club premises certificates in a specified area.
- 14.25 Section 5A of the 2003 Act sets out what a licensing authority needs to do in order to publish a CIA and review it, including the requirement to consult with the persons listed in section 5(3) of the 2003 Act. The 2003 Act does not stipulate how the CIA should be used once published, because the requirements for determining applications for new licences or variations are the same in areas with a CIA as they are elsewhere, as set out in sections 18, 35, 72 and 85 of the Act. However, any CIA published by a licensing authority must be summarised in its statement of licensing policy. Under section 5(6D) a

Continued overleaf...

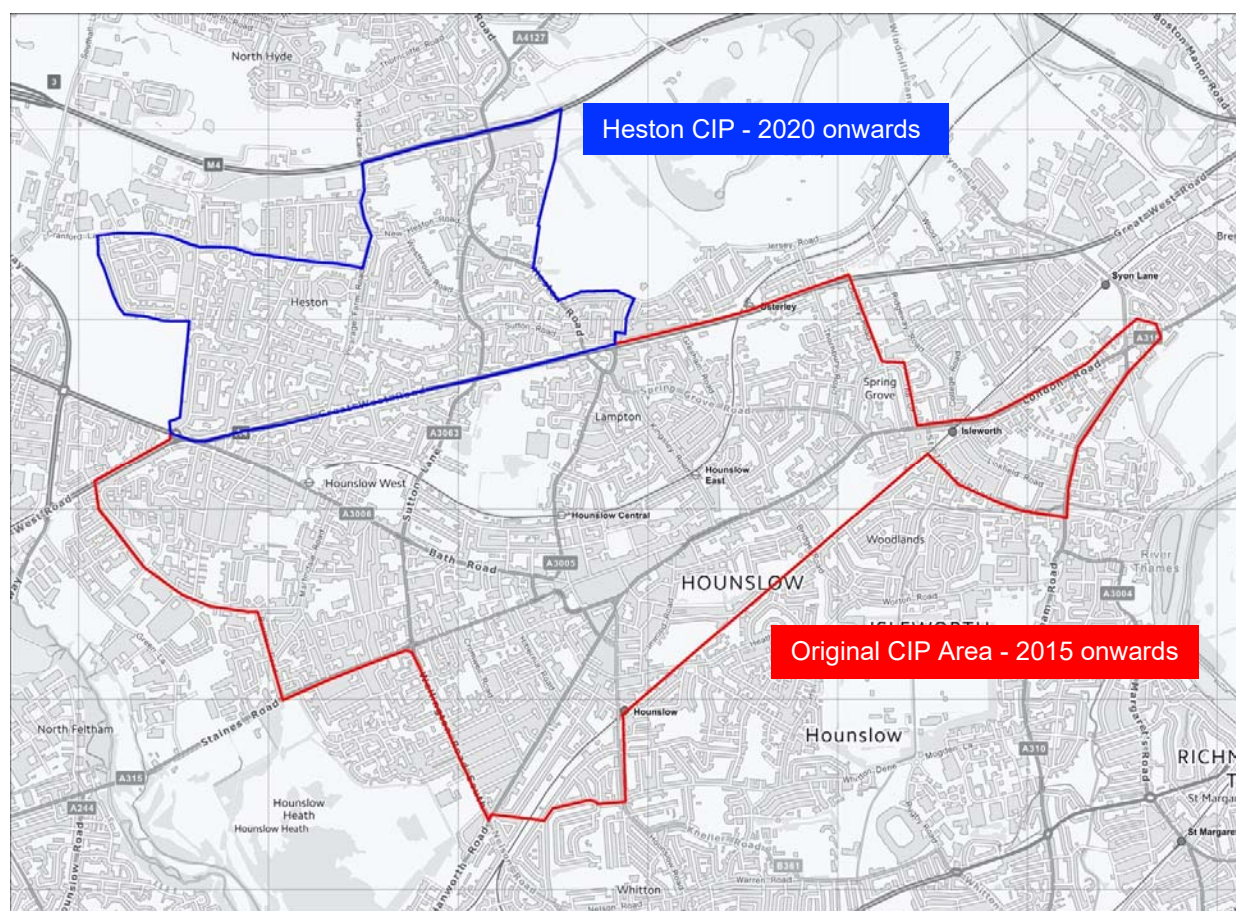
	licensing authority must also have regard to any CIA it has published when determining or revising its statement of licensing policy.
14.26	The CIA must include a statement saying that the licensing authority considers that the number of premises licences and/or club premises certificates in one or more parts of the area described is such that it is likely that granting further licences would be inconsistent with the authority's duty to promote the licensing objectives. As part of the publication a licensing authority must set out the evidential basis for its opinion.
14.27	CIAs may relate to premises licensed to carry on any licensable activity, including the sale of alcohol for consumption on or off the premises, and the provision of late night refreshment. This includes late night refreshment providers which are not licensed to sell alcohol. A CIA may relate to all premises licences and club premises certificates in the area described in the assessment or parts thereof, or only to premises of a particular kind described in the assessment. For example, it may be appropriate for the licensing authority to only include off-licences or nightclubs within the scope of its assessment. The licensing authority must make clear, when publishing its CIA, which premises types it applies to. CIAs do not apply to TENs; however it is open to the police and environmental health authority (as relevant persons) to refer to evidence published within a CIA when objecting to a TEN.
14.28	While the evidence underpinning the publication of a CIA should generally be suitable as the basis for a decision to refuse an application or impose conditions, it does not change the fundamental way that decisions are made under the 2003 Act. Each decision in an area subject to a CIA therefore still needs to be made on a case-by-case basis and with a view to what is appropriate for the promotion of the licensing objectives. Importantly, the publication of a CIA would not remove a licensing authority's discretion to grant applications for new licences or applications to vary existing licences, where the authority considers this to be appropriate in the light of the individual circumstances of the case.

38. This study was undertaken by the specialists in licensing research, MAKE Associates working with the in-house team at Hounslow Council. MAKE developed this type of cumulative impact research and it has been used to support licensing policy evidence for councils nationally.
39. MAKE remain impartial in the pursuance of the research. It is for elected members to decide whether to introduce, rescind or modify a cumulative impact policy or not. This should be based on the evidence contained herein, as well as any additional local evidence, advice from officers, legal counsel and their own opinions, as well as those of residents and stakeholders after consultation.

3 EXISTING CIP AREAS & AREA OF INTEREST

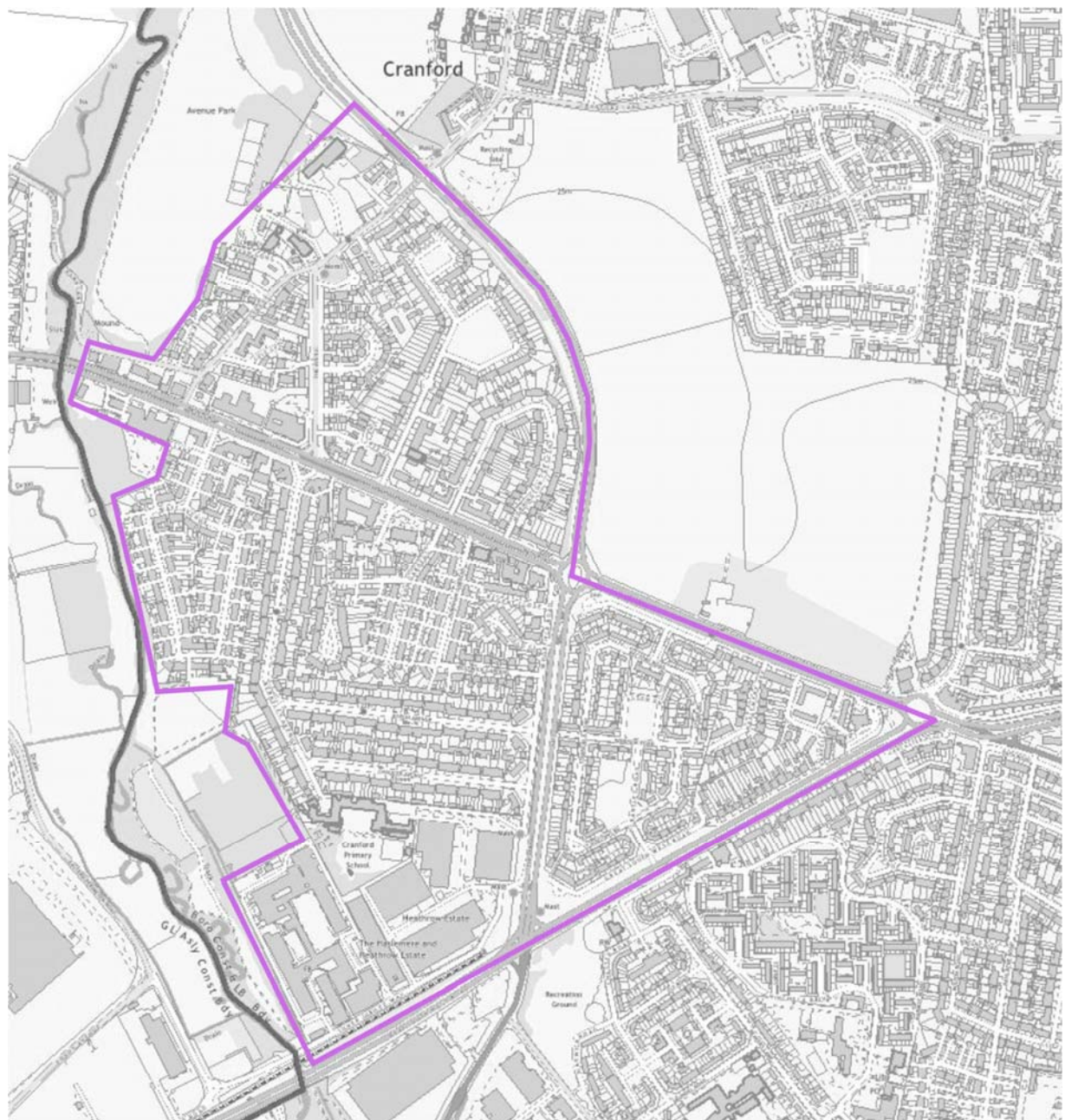
40. The map below shows the Hounslow and Heston cumulative impact policy areas adopted after the last CIA in 2020 by the Council in its *Statement of Licensing Policy 2020-2025*.

Figure 1 Hounslow Town Centre CIP and Heston CIP areas



41. The following map shows the Cranford area of interest (Aol)

Figure 2 Cranford Area of Interest (Aoi)



4 OBJECTIVES

42. The objectives of this research were to:

- Provide a Cumulative Impact Assessment in line with the Section 182 guidance accompanying the Licensing Act 2003, (updated to become a legal requirement in the Police and Crime Act 2017).
- Examine the existing CIP areas in Hounslow town centre and Heston and provide evidence as to whether cumulative impact still exists here or not, and if so to examine if the boundaries of the existing CIPs remain appropriate.
- Examine Cranford as an 'area of interest' (AoI) for any evidence of cumulative impact, where some residents, including the Cranford Action Group, have reported high levels of problems associated with street drinking.

5 METHODOLOGY

43. The methodological approach to each type of data is shown at the start of each section.

44. Due to resource and technical capacity gaps, there were limitations on what data could be sourced. For example, crime and disorder tables are deployed rather than preferable hotspot mapping and data clocks, and these are based on boundaries of Lower Super Output Areas (LSOAs) that closely match the existing CIP areas.

45. Likewise, the researchers were only able to access the data for alcohol related hospital admissions for the previous year despite requesting three years for comparative purposes. This was due to a resource issue at the hospital.

46. The resident survey used in the previous CIA is now out of date (2018). For the purposes of this CIA, a question has been proposed on the impact of alcohol on residents' feelings of safety in their neighbourhood. for inclusion in the upcoming 2022/23 resident survey. It is hoped this can be completed in time for inclusion in the consultation period for this CIA.

47. Noise complaint data from the public to the council is often a useful source of measuring impact of those impacts of, in particularly, the night-time economy. However, currently despite specifying and examining data for the last three years, the way the council captures this data does not allow the separation of it. So, it has been left out and a recommendation made for how this could be made more useful in future CIAs, if relevant.

6 FINDINGS

6.1 Introduction

49. The findings are set out under six headings:

1. Licensed premises
2. Observational fieldwork
3. Crime and ASB data
4. CCTV data
5. Park cleansing reports
6. Hospital alcohol admissions and ambulance data.

6.2 Findings: Licensed premises

6.2.1 Background

50. It is worth noting that a lapsed licence does not mean that a premises is not continuing to operate as a legal but unlicensed venue (e.g., a restaurant not now serving alcohol) or seeking to operate again as a licensed venue in the future.
51. This licence total does not include gambling premises (unless they have an alcohol or entertainment licence, e.g., a casino). Likewise, food premises, unless they have an alcohol or entertainment licence, are not included. In the case of takeaways, these are only classed as licensed premises if they have a late-night refreshment licence (LNR) for sale of hot food between 11pm and 5am.
52. For the purposes of this analysis, a small number of places of worship and similar have been removed, restricting the analysis to those places that routinely sell alcohol (on or off premises), as well as late night refreshment).
53. It is worth noting that there are many restaurants in Hounslow that *do* offer takeaway hot food, but cease trading before 11pm, being either licensed or unlicensed for alcohol and / or entertainment. Whilst these do *not* require a licence for LNR, problems may still occur around their takeaway service.
54. The total number of licences also includes all off-licences but does not duplicate the on-premises licence of, for example, a pub that can offer off-sales.

6.2.2 Number and type of premises

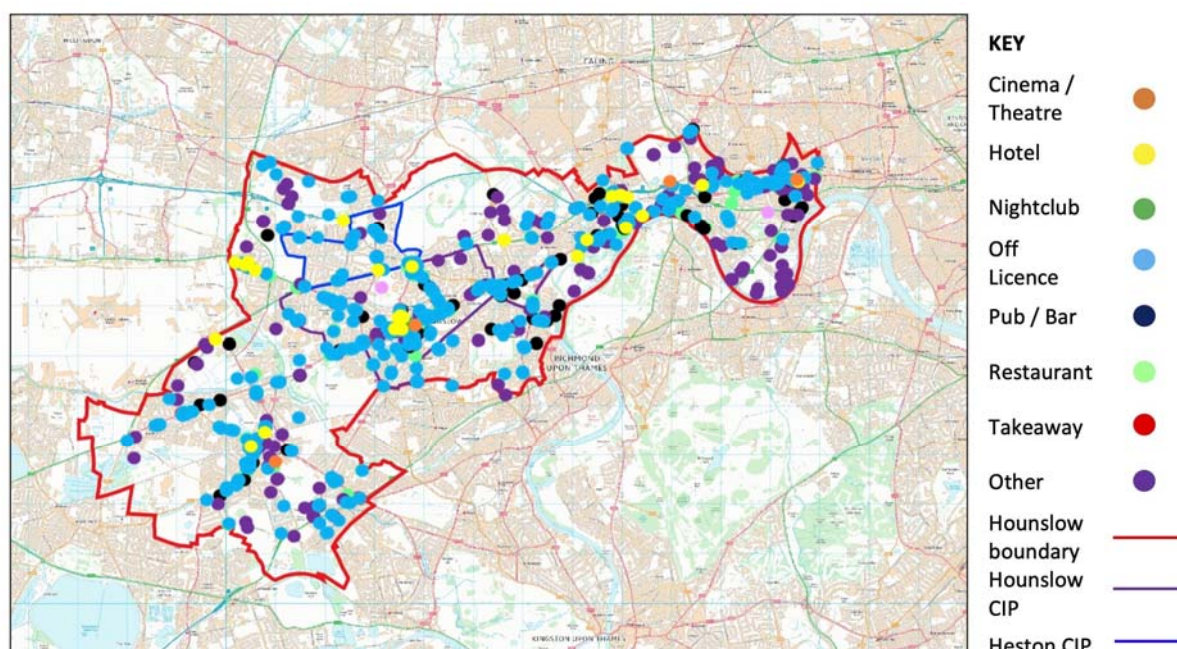
55. There were 872 licensed premises in Hounslow at the time of the research for this CIA. Duplicates, suspensions or lapsed licences have been excluded. This has been exacerbated during the Covid crisis where the rate of lapsed licences and suspensions (e.g., due to non-payment of fees) has been higher than normal. This also does not include TENs licences.
56. This is a change of +3.6% and 30 more venues from the last CIA in 2020 when there were 842. The main change has been in the increase in off licences and restaurants. The borough has lost 10 pubs.

Figure 3 Premises type 2020 vs 2022

Premises Type	2020	% of 2020	2022	% of 2022
Off Licence	333	34%	348	40%
Restaurant	187	22%	202	23%
Other	153	18%	163	19%
Pub / Bar	92	11%	82	9%
Takeaway	44	5%	43	5%
Hotel	27	3%	26	3%
Cinema / Theatre	5	1%	4	0%
Nightclub	1	0%	1	0%
Annual repeat TEN	0	0%	3	0%
TOTAL	842	100%	872	100%

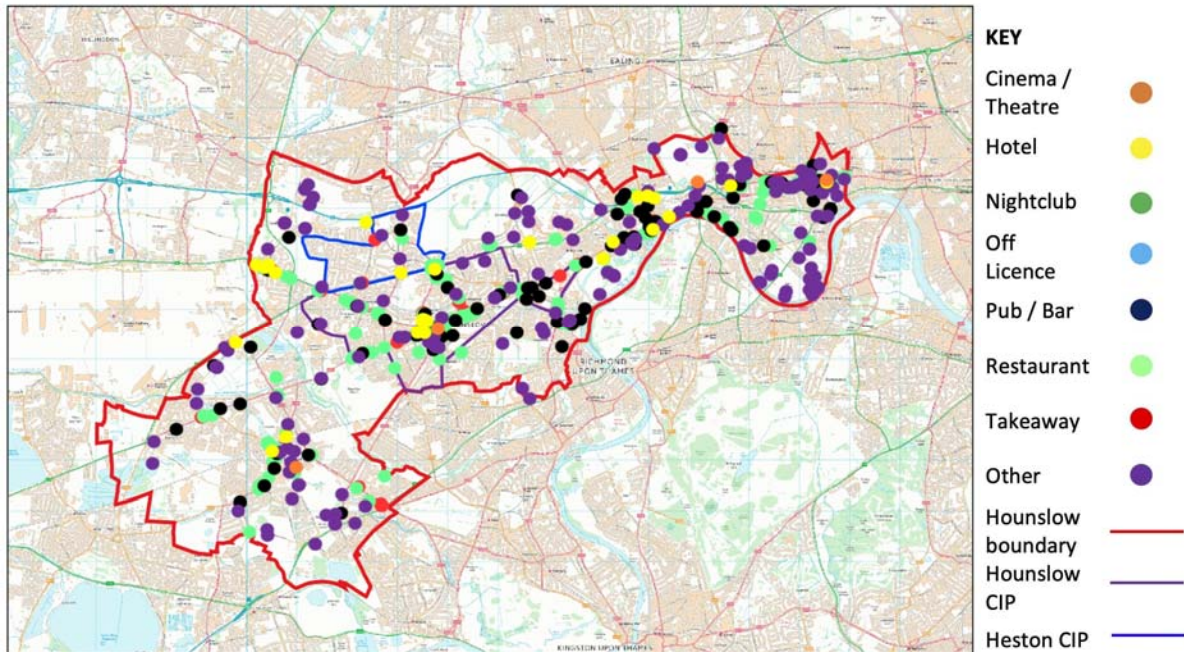
57. 'Other' is a broad category including the following types of licence: sports clubs, social clubs, public spaces, beauty services, works canteens, wedding venues, garden centres, offices and coworking spaces, wholesalers, shops (that are not off licences) and so on. There is no known impact on cumulative impact of these types of venues.
58. The map below shows the distribution of all licences in Hounslow. The main clusters are in Hounslow Town Centre and Chiswick with smaller but significant clusters in Isleworth and Feltham.

Figure 4 Distribution of licences in Hounslow by licence type



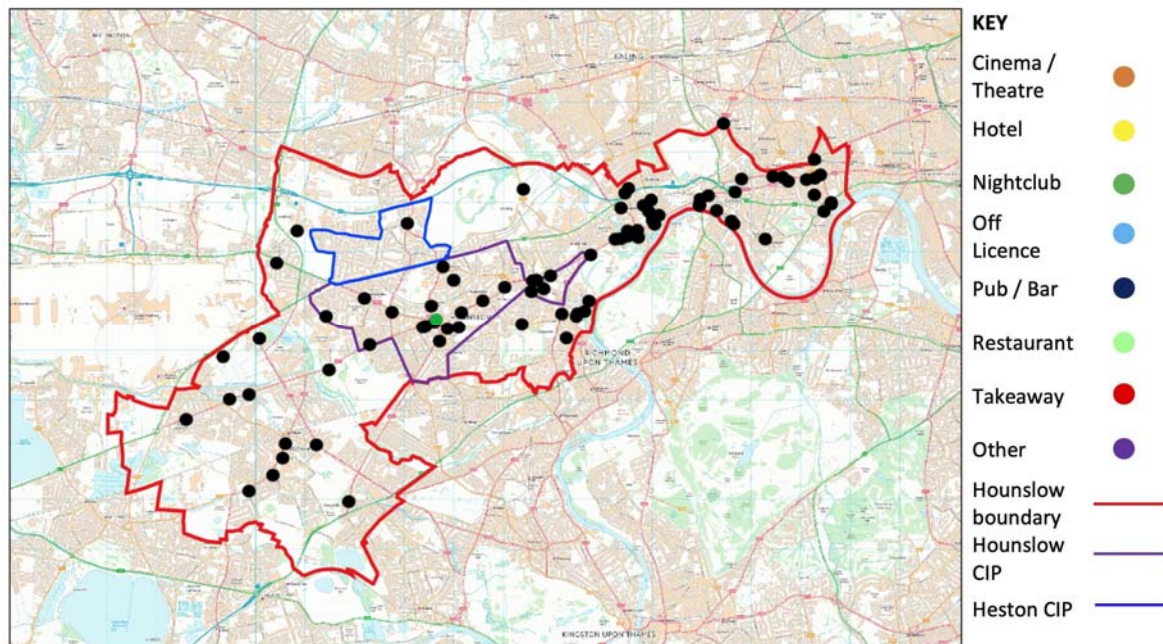
59. Overall, off licences dominate the borough's licensed landscape.
60. NB. due to the way the mapping system used, off licences are layered on top. The following maps show the distribution of the other licence types more clearly.

Figure 5 Distribution of all licence types - excluding off licences



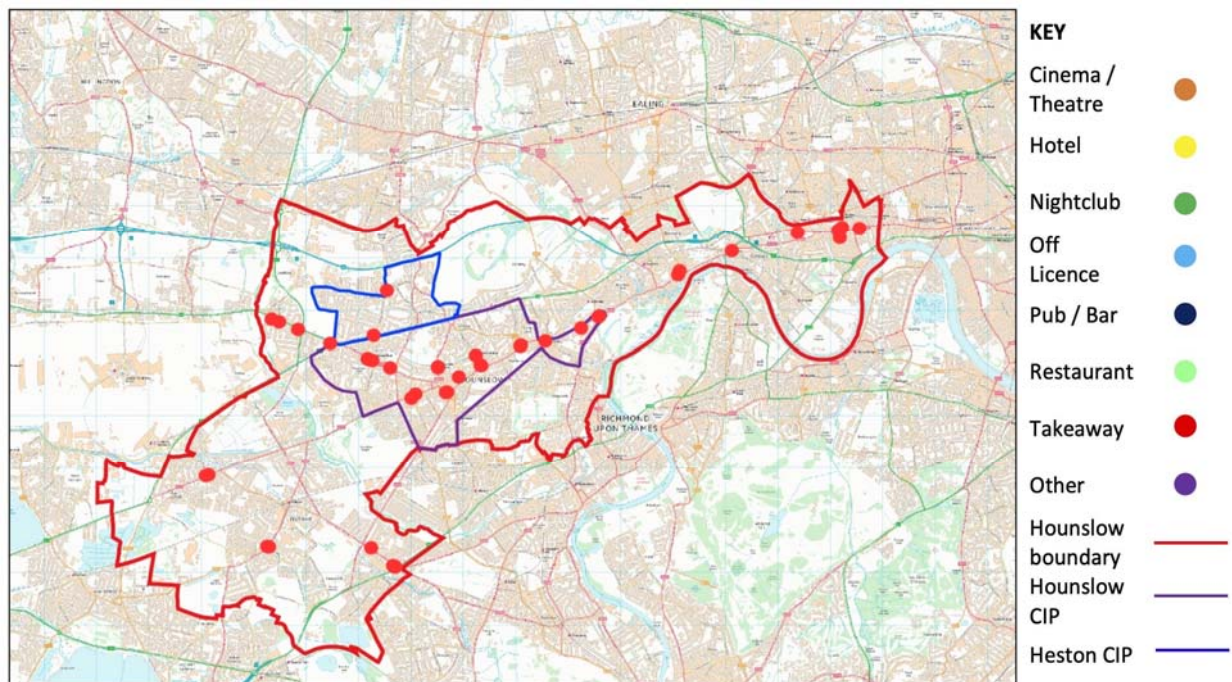
61. The next largest category of licence types is 'other'. These are found in their highest concentrations in the east of the borough mainly around Chiswick, albeit there are clusters in Hounslow town centre, Cranford and Feltham.
62. Hotels tend to be in the centre and western end of the borough, serving the airport. There are clusters in both Hounslow town centre and in Cranford. As the CCTV shows, there are sometimes issues linked to some guest of hotels where intoxicated customers spill out on the street.
63. The map below shows the location of the 'on-trade' night-time economy (pubs, bars and one nightclub).

Figure 6 Distribution of pubs, bars and nightclubs licences in Hounslow



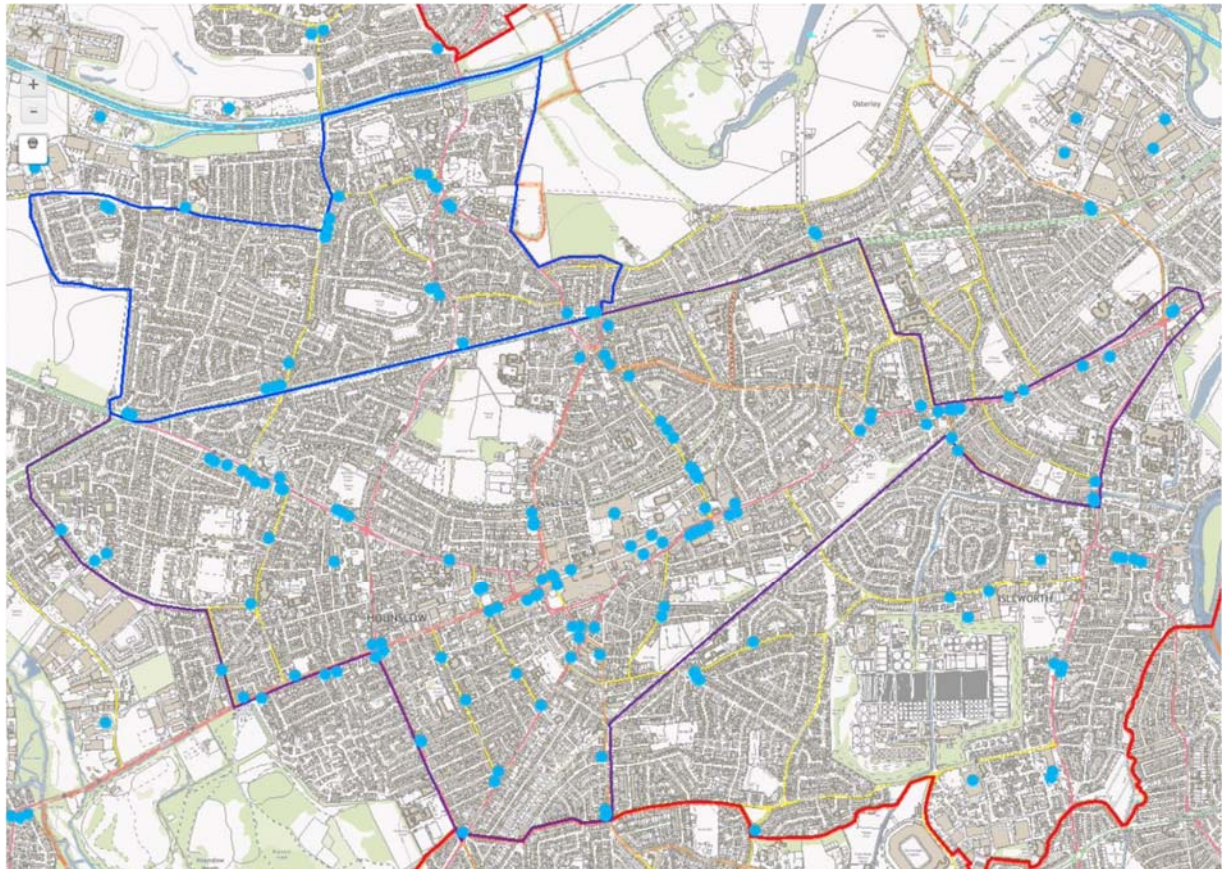
64. The majority of NTE venues (pubs bars and nightclubs) are in Hounslow town centre and the eastern end of the borough in Chiswick and Turnham Green. There is a small cluster in Isleworth.
65. The borough's only nightclub (in green) is in the centre of Hounslow town centre.
66. The figure below shows the distribution of takeaways (late night refreshment premises) in the borough. It should be noted that there are considerably more takeaways than those shown here, but these are those operators that are permitted to open past 11pm (up until 5am) for which they require a licence.

Figure 7 Distribution of takeaway licences in Hounslow



67. The highest density of takeaways operating after 11pm is within the Hounslow CIP area.
68. An important addition note is that nearly all restaurants now function as takeaway outlets due to the rise in home delivery online services (albeit not all after 11pm).
69. The map below zooms in on Hounslow town centre and Heston CIP areas and shows off licence location in more detail.

Figure 8 Distribution of off-licences in Hounslow town centre and Heston village CIP areas



70. Most off licences within Hounslow CIP are located on:

- a. the High Street
- b. Kingsley Road
- c. Bath Road
- d. Staines Road
- e. London Road (Spring Grove).

71. There are four clusters of off-licences in the Heston CIP area:

- f. These are on the Great West Road and junction of Vicarage Farm Road
- g. Vicarage Farm Road and Cranford Lane
- h. Heston Village Centre
- i. Jersey Parade.

6.3 Findings: Observational fieldwork

6.3.1 Background

72. Site visits to all known previous street drinking hotspots and to observe the night-time economy were made by two researchers over two weekend days / nights on 15th and 16^h September 2022. An additional daytime street drinking hotspot fieldwork visit was undertaken on 20th September.
73. The purpose was for the researchers to make broad comparisons to the 2020 CIA and to visit all known hotspots for street drinking (in Hounslow, Heston and Cranford) and observe the late-night venues in Hounslow Town Centre up until closing. This was until 3am on the Friday and until 4am on the Saturday.
74. Photographs of all sites where street drinking took place were taken (where it was safe to do so).
75. The street drinking hotspots in Cranford provided by the Cranford Action Group (and some additional Heston sites) were also visited for verification. A considerable majority of the existing sites were still being used by street drinkers with clear detritus remaining. However, a small number of previous hotspots appeared to have either been relinquished by street drinkers or had been recently cleaned by Hounslow Highways (the cleansing operator for the borough) as only cigarette butts were left - all cans and bottles had been removed. However, these were a small number of the overall hotspots sites.
76. Overall, there were more hotspots than in previous years in the two existing CIPs.
77. The images of many of these hotspots are shown in the Appendices.

6.3.2 Index of hotspots

78. Below are tables showing the street drinking (and to lesser extent fast food takeaway litter) hotspots. The first table is Hounslow CIP area, then Heston CIP are and concluding with Cranford Aol.

79. They are shown by year of CIA. A red Yes indicates the presence of a hotspot and a green No the absence (at time of survey).

Figure 9 Index of all Hounslow Town Centre CIP hotspots

Site No	Location	2015	2020	2022
HTC 1	Hounslow East Underground Station South East fencing	Y	Y	Y
HTC 2	Hounslow East Underground Station Embankment North West	Y	Y	N
HTC 3	Hounslow East Underground Station North East Laneway	Y	Y	N
HTC 4	Kingsley Road (east) car park	Y	Y	N
HTC 5	Hounslow Bus Garage (rear)	Y	Y	N
HTC 6	Kingsley Road to North Drive pedestrian lane	Y	Y	Y
HTC 7	Bus stop 30 Hounslow High Street	Y	Y	N
HTC 8	Madison Heights building canopy	Y	Y	N
HTC 9	James St / Inwood Park	Y	Y	N
HTC 10	Euro House portico Hounslow High Street	Y	Y	N
HTC 11	Prince Regent Road / High Street	Y	N	N
HTC 12	Car park opposite 30 Whitton Road	Y	Y	N
HTC 13	Hounslow Rail Station car park (north side)	Y	N	N
HTC 14	Rear (south) of Treaty Centre	Y	Y	Y
HTC 15	Car park on corner of Lampton Road (now Civic Centre)	Y	Y	N
HTC 16	Bus stop next to Sahara restaurant	Y	N	N
HTC 17	Hounslow Central Underground - north western embankment enclosure	Y	Y	N
HTC 18	Hounslow Central Underground - north eastern embankment enclosure	Y	Y	N
HTC 19	Car park at rear south of TK Maxx	Y	Y	N
HTC 20	Car park to rear of High Street on Prince Regent Road	Y	N	N
HTC 21	Beaversfield Park, Hounslow West	Y	Y	Y
HTC 22	Old Morrisons car park. Bath Road	Y	N	N
HTC 23	St John's Road railway bridge Isleworth path (east)	Y	Y	N
HTC 24	St John's Road railway bridge Isleworth west	Y	Y	N
HTC 25	Woods in corner of Thornbury Park	Y	Y	Y
HTC 26	Thornbury Park - main area	Y	Y	Y
HTC 27	Stirling Grove	Y	Y	Y
HTC 28	Alleyway to side of McDonald's, High Street	Y	Y	N
HTC 29	Inwood Avenue parkside	Y	Y	Y
HTC 30	Inwood Park (various locations)	Y	Y	Y
HTC 31	Bell Square	Y	Y	Y
HTC 32	Halfords Car Park	Y	Y	N
HTC 33	Aldi Car Park - small road off Hospital Road	Y	N	Y
HTC 34	94 Staines Road	Y	N	N
HTC 35	Wasteland op 274 Hanworth Road / Clarence Terrace corner	Y	Y	N
HTC 36	Corner Derby Road and Hanworth Road	Y	Y	N
HTC 37	Hounslow Rail Station south side	Y	Y	N
HTC 38	Hounslow West Underground / bus station wall / fence	Y	Y	N
HTC 39	St John's Gardens	Y	N	N
HTC 40	Hedging at corner of Bath Road & Wellington Road North	N	Y	Y
HTC 41	Wellington Road North & Cambridge Rd	N	Y	Y
HTC 42	Adjacent to Sainsbury's Car Park Wellington Road North	N	Y	Y
HTC 43	Waste ground 253 Hanworth Road	N	Y	N
HTC 44	Rear of Holdsworth House, Staines Road	N	Y	N
HTC 45	Heart of Hounslow NHS Practice, Hospital Road	N	Y	N
HTC 46	Deck car park Steve Biko Way	N	Y	N
HTC 47	Empty house, corner of Hospital Road and Bath Road	N	Y	N
HTC 48	Pocket park adjacent to 36 Bath Road	N	Y	N
HTC 49	Old Yates's, Bath Road	N	Y	N
HTC 50	Whitlock House, Lampton Road	N	Y	N

Figure 10 Index of all Hounslow Town Centre CIP hotspots

Site No	Location	2015	2020	2022
HTC 51	Hayre House, Lampton Road	N	Y	N
HTC 52	Lampton Park (various locations)	N	Y	Y
HTC 53	Red Lion Court Car Park / wasteland Alexandra Road	N	Y	N
HTC 54	Coach and Horses car park	N	Y	N
HTC 55	Kingsley Road (West) car park	N	N	Y
HTC 56	Kingsley Road	N	N	Y
HTC 57	Kingsley Park	N	N	Y
HTC 58	Kingsley Av alley down the back of houses	N	N	Y
HTC 59	North Drive pedestrian lane leading to alley to Worton way	N	N	Y
HTC 60	Ally to Worton Way (various locations)	N	N	Y
HTC 61	Gresham Road Bus stop Spring Grove Road	N	N	Y
HTC 62	Crown Yard	N	N	Y
HTC 63	Beaversfield Park Exit to Ravensdale road	N	N	Y
HTC 64	Alleyway down the side of 101 Martindale Road	N	N	Y
HTC 65	Stirling Grove Towards the top end	N	N	Y
HTC 66	Hounslow East Station Car Park	N	N	Y
HTC 67	Inwood Road	N	N	Y
HTC 68	Earl Haig Close	N	N	Y
HTC 69	Earl Haig Close car park behind Iceland	N	N	Y
HTC 70	Rosemary Ave near the top with Bath Road	N	N	Y
HTC 71	Rosemary Ave and Basildene road	N	N	Y
HTC 72	Maitland Close	N	N	Y
HTC 73	Bath Road, next to small alley near Maitland Close	N	N	Y
HTC 74	Wellington Road behind exchange boxes	N	N	Y
HTC 75	Alleyway between Nando's and Citrus Beer and Wine High Street	N	N	Y
HTC 76	Martindale Road opp school	N	N	Y
HTC 77	Martindale Road	N	N	Y
HTC 78	Beavers Lane	N	N	Y
HTC 79	Cranbrook road	N	N	Y
HTC 80	Junction of Grove Road and Cromwell Road	N	N	Y
HTC 81	Top of Nicholes Road by Cromwell Road	N	N	Y
HTC 82	Nicholes Road	N	N	Y
HTC 83	Corner of Albion and Knevett Terraced	N	N	Y
HTC 84	Grove Road (various locations)	N	N	Y
HTC 85	Corner of Bristow Road and Chaple Road	N	N	Y
HTC 86	Top of Stanley Road where it meets Inwood Road	N	N	Y
HTC 87	Alleyway from Inwood park to Chatsworth Crescent	N	N	Y
HTC 88	Exit from Thornbury Park ally to Stanborough Road	N	N	Y
HTC 89	Witham Road Bus stop / Spring Grove Road	N	N	Y
HTC 90	Spring Grove Road along the road in the bushes as the curbside	N	N	Y
HTC 91	Lane down the side of Gresham Road bus stop Spring Grove road toward Spencer Road	N	N	Y
HTC 92	Walking towards the underpass for Osterley Station	N	N	Y

80. There are more hotspots in 2022 than in previous years in the Hounslow Town Centre CIP area. But there has been clear displacement, with the eastern end of the borough being cleaner than in previous CIAs.
81. It must be reiterated that the absence of a street drinking hotspot in any year does not mean that it has permanently disappeared but that at the time of research it was clean.
82. Of the 92 sites found over the three CIAs in Hounslow, in 2015 there were 39 street drinking hotspots. In 2020 there were 46 hotspots and in 2022 there were 53 hotspots.
83. The following table shows the same data for Heston.

Figure 11 Index of all Heston Village CIP hotspots

Site No	Location	2015	2020	2022
HV1	Junction of Walnut Tree Rd and New Heston Rd. Drinking and drug dealing.	N	Y	Y
HV2	Monument in grounds of Heston graveyard beside St Leonard's Church	N	N	N
HV3	Around benches to rear of the War Memorial in the centre of Heston Village	N	N	N
HV4	Pedestrian lanes leading from St Leonard's to Wheatlands - anti-social drinking into late hours	N	Y	Y
HV5	Green area to left on way into Wheatlands - Drinkers hang out on a bench drinking alcohol	N	Y	N
HV6	Parking spaces in Biscoe Close that overlook the entrance into Wheatlands	N	N	N
HV7	Heston Park	N	Y	Y
HV8	Pedestrian pathway leading from Sutton Square to GW Rd	N	Y	N
HV9	Outside Shops at Crossways - opposite Sainsburys	N	Y	N
HV10	In the car park of Sainsburys	N	N	Y
HV11	Shop Parade facing GW Rd, between Broad Walk and Vicarage Farm Road	N	Y	Y
HV12	Shop parade and low level wall - opposite Tesco on North Hyde Lane	N	N	Y
HV13	Pedestrian Lane leading from the Crossways to Old Park Mews	N	Y	N
HV14	Pedestrian pathway leading from Dorset Way to The Warren	N	Y	Y
HV15	Drinking on benches opposite shop parade at North end of Vicarage Farm Road	N	Y	Y
HV16	Pedestrian pathway leading from Queenswood Avenue and the GW Road	N	N	N
HV17	Pedestrian lane leading from Walnut Tree Road under M4 and onto Fern Lane	N	Y	Y
HV18	Pathways Osterley Station to Bassett Gardens / pedestrian underpass under GW Rd	N	Y	Y
HV19	Car park to front of Heston Fitness Centre	N	Y	N
HV20	Pedestrian Lane leading from The Warren to Vicarage Farm Road	N	Y	N
HV21	To the side of Seventh-day Adventist Church - at the top of Church Road	N	Y	N
HV22	Pedestrian path Sutton Road to Sutton Hall Road	N	Y	N
HV23	At the top of Sutton Hall Road - junction of Church Road	N	Y	Y
HV24	Pedestrian pathway leading from Brabazon Road to Bath Road	N	Y	Y
HV25	Green between Cobham Road & Brabazon Road	N	Y	Y
HV26	The side of Betfred at 333 Vicarage Farm Road	N	Y	N
HV27	The side of Producty Polskie at 309 Vicarage Farm Road	N	Y	Y
HV28	Green area opposite 309 Vicarage Farm Road	N	Y	Y
HV29	Vicarage Farm Road junction with Great West Road	N	Y	N
HV30	Jersey Parade	N	Y	N
HV31	Around Sarin Superstore, 137 Cranford Lane	N	Y	Y
HV32	At shop parade on Brabazon Road	N	Y	Y
HV33	Green area / car park opposite Heston Primary School	N	Y	N
HV34	Parklands Court, at junction of GW Rd & Springwell Road	N	Y	Y
HV35	Entrance to pathway leading into Lampton Park from Junction of GW Road	N	Y	Y
HV36	Green area opposite bus stop for 120 near M4 and junction with Fern Lane	N	Y	Y
HV37	Raised Green bed at roundabout on Jersey Rd & Alderney Ave.	N	Y	Y
HV38	Pedestrian right of way FP64 near Channel Close	N	Y	Y
HV39	Heston New Road forecourt Al Moor Tuition Centre	N	Y	Y
HV40	Bus stop Cranford Lane / car park Heston Practice	N	Y	N
HV41	Bus stop and public flower beds nr 194 Cranford Lane	N	Y	Y
HV42	Alleyway at Springwell Road / Oak Avenue	N	Y	N
HV43	To rear of shops at top end of North Hyde Lane	N	N	N
HV44	Junction of Rostrevor Gardens & North Hyde Lane	N	N	N
HV45	North side of Kings Arbour (the green area at the centre of the Ringway)	N	N	N
HV46	South side of Kings Arbour (the green area at the centre of the Ringway)	N	N	N
HV47	Convent Way Shops, Hounslow, Southall	N	N	N
HV48	PROW leading to Prestwich Close from North Hyde Lane	N	N	N
HV49	Entrance to Sutton Playing Field from West Way	N	N	Y
HV50	Entrance to Sutton Playing Field from The Crossways	N	N	Y

Site No	Location	2015	2020	2022
HV51	South side internally in Sutton Playing Field	N	N	Y
HV52	Children's play area to east side of Sutton Playing Field	N	N	N
HV53	Bins on green triangle of land at the junction of The Crossways and Church Rd	N	N	Y
HV54	Rear of Shop on A4 at the junction of the A4 & Manor Avenue	N	N	Y
HV55	Junction of Brandon Road at junction of Fern Lane	N	N	Y
HV56	Heston Grange Lane - on the raised bank on	N	N	Y
HV57	Junction of The Crossways and Church Rd	N	N	Y
HV58	Sutton Way	N	N	Y
HV59	Top of the pedestrian pathway from Bath Road to Brabazon Road	N	N	Y
HV60	Brabazon Road	N	N	Y
HV61	Cranford Lane towards Sarin Store	N	N	Y
HV62	New Heston Road, down the alley next to Paddy Power	N	N	Y
HV63	HH collected street drinking rubbish New Heston Road, opp St Leonard's Church	N	N	Y

84. The highlighted locations in pale green are those that Heston Action Group have previously observed street drinkers and street drinking litter. We did not find any evidence of this in 2022, nor were there any reports from Hounslow Highways, the parks team or Fixed Penalty notices here. In these locations HAG did not supply any 2022 imagery of these spots for us to verify. That is not to say that street drinking does not take place in these locations over the years, but that we have no evidence from during the study periods.
85. NB. All 2015 Heston locations are listed as 'No' because Heston was not assessed in that year for cumulative impact.
86. In 2022 there were 27 confirmed active hotspots of street drinking in Heston. This is a decrease from 2020 when there were 36 active sites. Overall, the fieldwork team felt the area was visually cleaner than in 2022, however a very significant problem of street drinking remains in the neighbourhood.
87. Not all the locations in the table above are within the current Heston CIP area. The researchers were asked by the Heston Action Group to examine the area north of the M4 around North Hyde Lane, Fern Lane, The Crosslands and Kings Arbour – there was no signs of street drinking and street drinking detritus here at the time of the audit.
88. The following table shows those hotspots in the Cranford area of interest.

Figure 12 Index of all Cranford Village Area of Interest hotspots

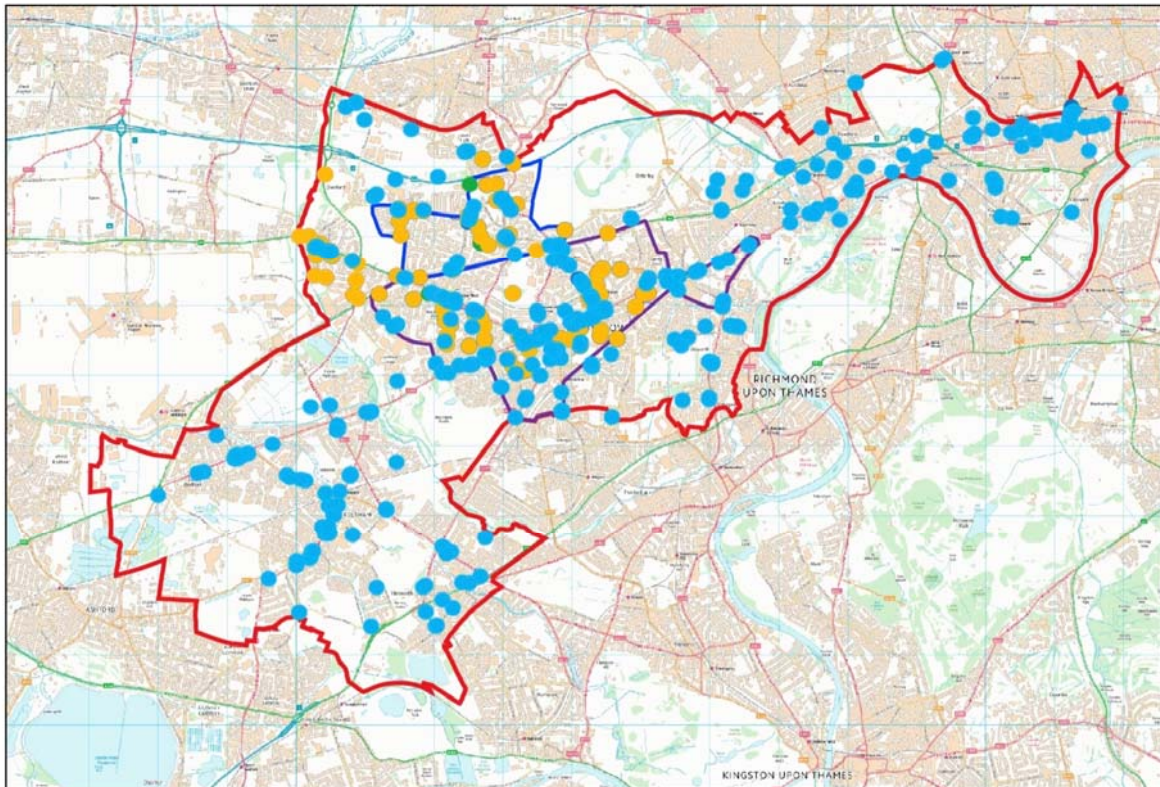
Site No	Location	2015	2020	2022
C1	Waye Avenue outside Neet store	N	N	Y
C2	Berkeley Parade Shops	N	N	Y
C3	Dudset Lane Behind the Tesco's	N	N	Y
C4	Meadowbank Gardens Behind/next to back of Ibis	N	N	Y
C5	Byron Avenue/junction of Berkeley Ave and Byron Ave	N	N	Y
C6	Around and in the subway Woodfield Road	N	N	Y
C7	Stansfield Road into subway to Woodfield road	N	N	Y
C8	Jolly Waggoner	N	N	N
C9	Waye Avenue Park and its discrete spaces	N	N	Y
C10	Waye Avenue	N	N	Y
C11	Avenue Park	N	N	Y
C12	Junction 3 slip road (Parkway Interchange)	N	N	Y
C13	Cranford Wine Store	N	N	N
C14	Cranford Supermarket	N	N	N
C15	Asiatic Superstore	N	N	N
C16	Tesco Express	N	N	Y
C17	Alley down side of Hobbs Pharmacy	N	N	Y
C18	Underpass from Woodfield Road to Windsor Road	N	N	Y
C19	Across the road from Neet store	N	N	Y
C20	Woodfield Road	N	N	Y
C21	Cranford Bridge Bath Road	N	N	Y
C22	Parkway	N	N	Y

89. All 2015 and 2020 are shown as 'No' as an assessment was undertaken here in 2015 or 2020.
90. The 22 possible hotspot locations noted here are a combination of those reported by the Cranford Action Group and those the researchers found during the fieldwork visits. There were four sites (highlighted in pale green) that Cranford Action Group asked the researchers to visit. At the time of the audit there were no signs here of street drinking.
91. Of the 22 possible sites there were 18 hotspots for which the researchers found evidence or where evidence from the councils' various services show there are problems linked to the sale of alcohol and street drinking.

6.3.3 Mapping of hotspots

92. The maps below show all the observational data hotspots in the tables (where evidence was found for them in 2022) for street drinking in the context of the licensed premises around them.
93. The first map shows those hotspots (orange) from the researchers' street-based observations overlaid with off licences (blue).
94. It is important to note that only Hounslow Town Centre CIP, Heston CIP and the Cranford Aol were visited, so the readers should not expect to see hotspots in areas such as Feltham or the Chiswick end of the borough.

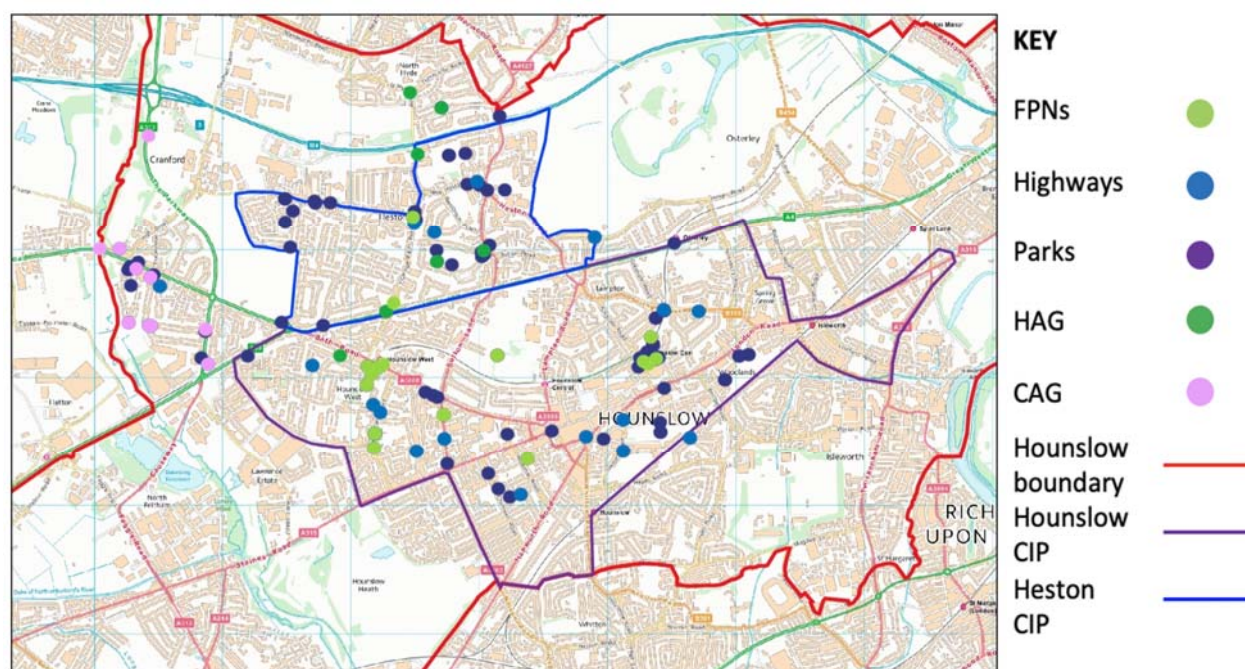
Figure 13 Distribution of off-licences and street drinking hotspot locations (from observations)



95. The map below zooms in on the specific areas of the two existing CIAs and the Cranford Aol, and shows concentrations of hotspots from other datasets in addition to those visited by the researchers as part of the research field work These other datasets include:

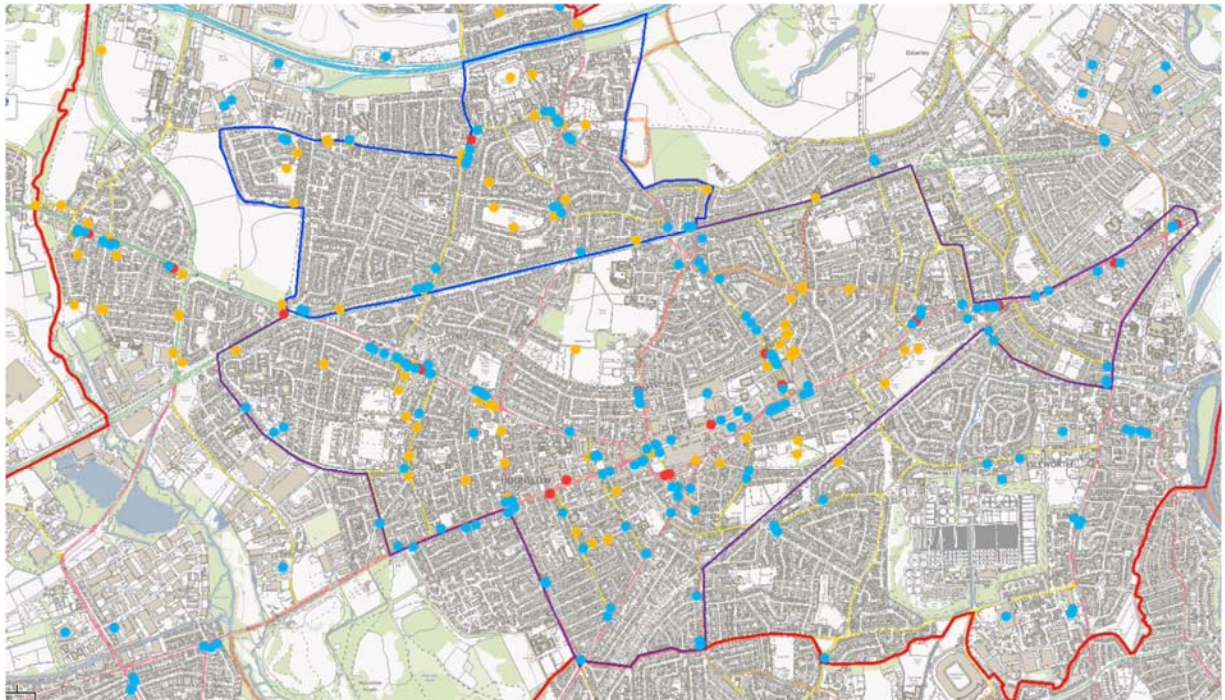
- *FPNs* - Fixed penalty notices given out for street drinking and any littering linked to alcohol and street drinking (data provided by Kingdom contractors).
- *Highways* – These are 'grotspot' call outs from Hounslow Highways (the council's contractors) where street drinking litter and other environment grime (e.g., urination, defecation etc.) linked to street drinkers is removed.
- *Parks* - The Hounslow Parks Team does invaluable and effective work in cleaning up street drinking, rough sleeping detritus (mattresses, bedding etc) and drug paraphernalia form the borough's parks.
- *HAG* - The Heston Action Group provided photographic evidence of some (not all) of the hotspots in its area. Some of these the researchers were able to verify on the observation audits, whilst some appeared to have been recently cleaned by Hounslow Highway or the parks team.
- *CAG* - The Cranford Action Group provided photographic evidence of some (not all) of the hotspots in its area. Some of these the researchers were able to verify on the observation audits, whilst some appeared to have been recently cleaned by Hounslow Highway or the parks team.

Figure 14 Street drinking and drugs paraphernalia hotspot locations



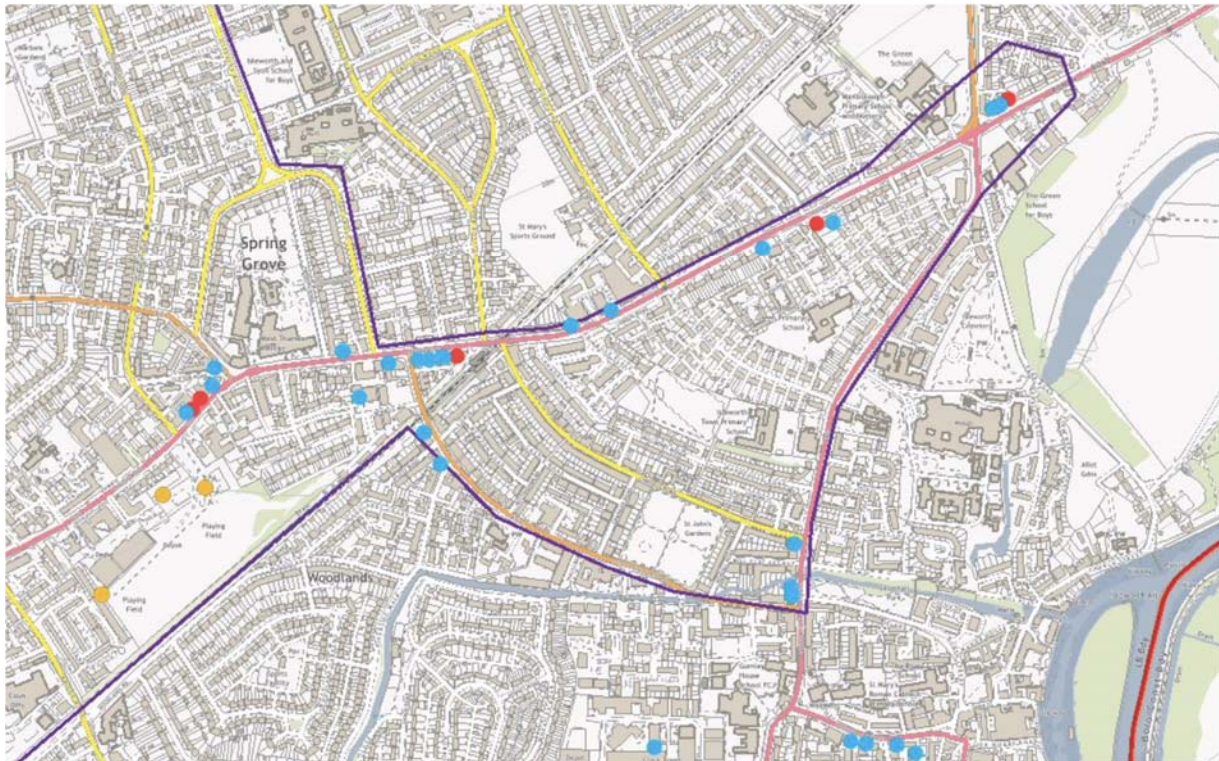
96. Overall, whilst less complete, these additional datasets reinforce many of the fieldwork observations of street drinking hotspots in Cranford AoI, Heston CIP and Hounslow Town Centre CIP (particularly around Kingsley Road, The Treaty Centre and Bath Road).
97. An overlay of off-licences (blue) and takeaways (red) with the hotspots (orange) helps us see if there are any correlations between the licences and the hotspots.

Figure 15 Street drinking and fast-food litter hotspot locations in CIPs and Cranford AoI



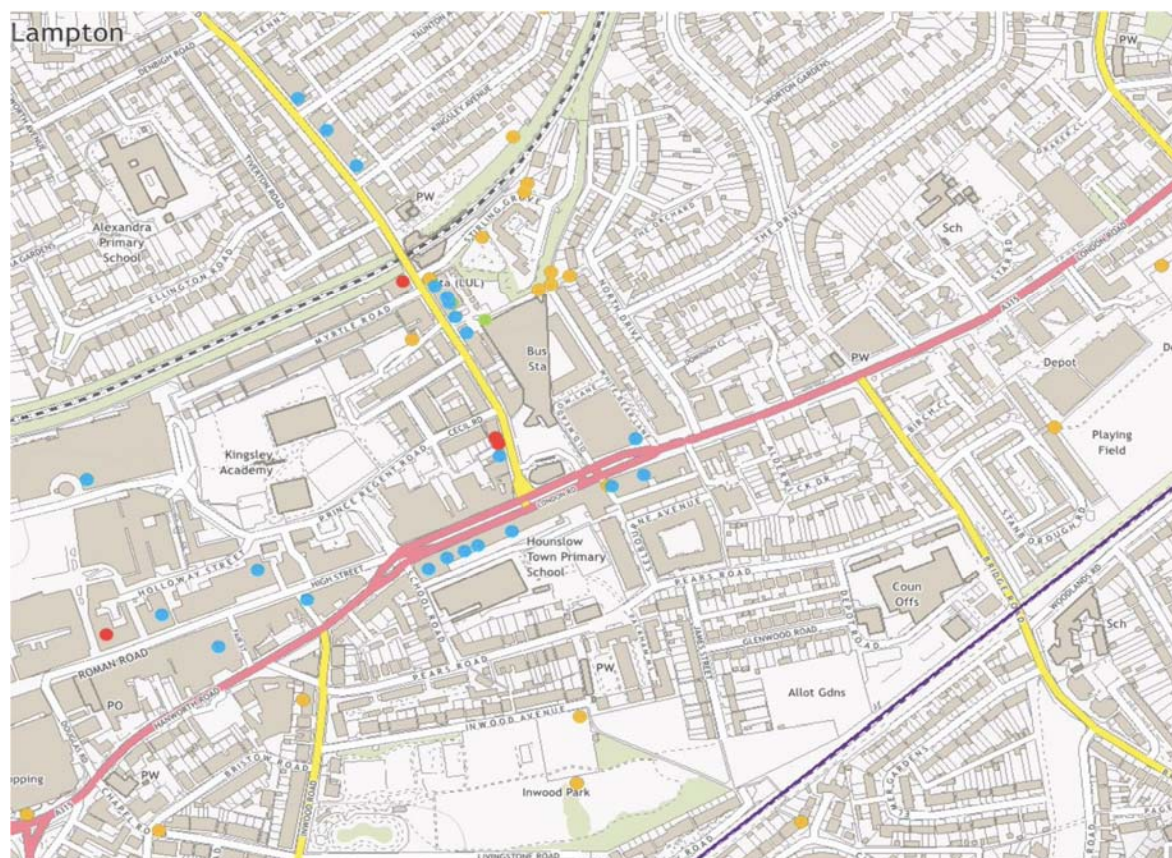
98. The general CIP-wide map shows that there are strong correlations between street drinking and fast-food litter hotspots and the co-presence of off-licences and, to a lesser extent, takeaways and in all three of the areas being examined: the Hounslow CIP, the Heston CIP and the Cranford AoI.
99. The subsequent maps show those areas in more detail.

Figure 16 Off licences (blue) and takeaways (red) with street drinking and fast-food litter hotspot locations (orange) - eastern end of Hounslow TC CIP



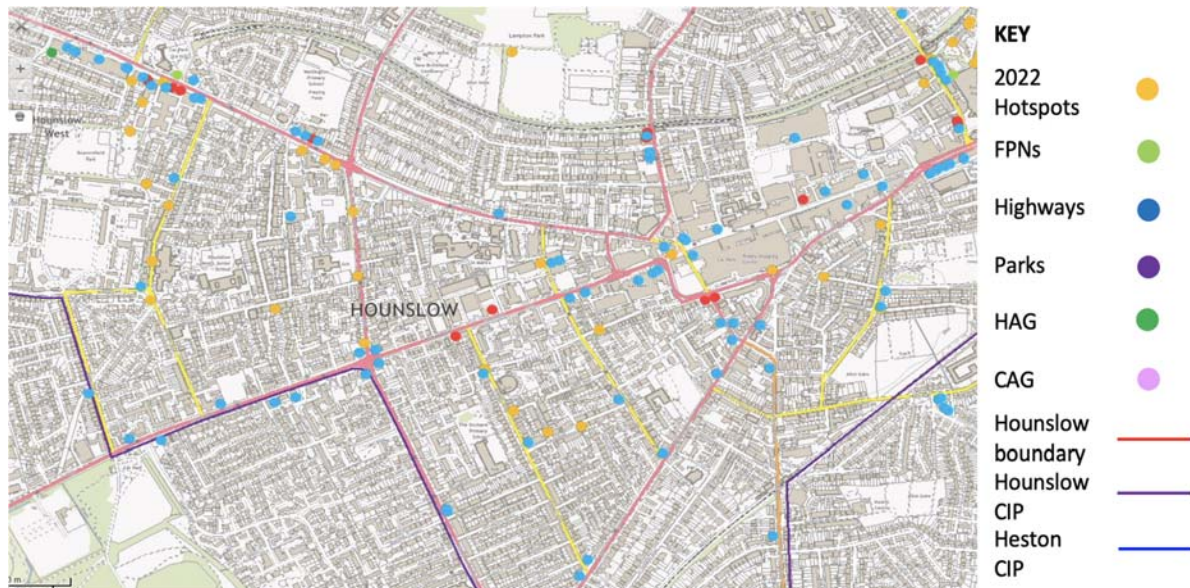
100. During this year's (2022) field observations, the eastern end of the CIP, which has always been the least affected part of the Hounslow Town Centre CIP in previous CIAs, was even cleaner than in previous research. This may be in part due to the substantial cleansing operations that had taken place in the months prior to the CIA audit.
101. There remain hotspots in Thornbury Park near to the cluster of off-licences on London Road / Spring Grove. Albeit the street drinking detritus and drug paraphernalia here was less intense than in previous CIAs.

Figure 17 Off-licences (blue) and takeaways (red) with street drinking and fast-food litter hotspot locations (orange) - Kingsley Road section of Hounslow TC CIP



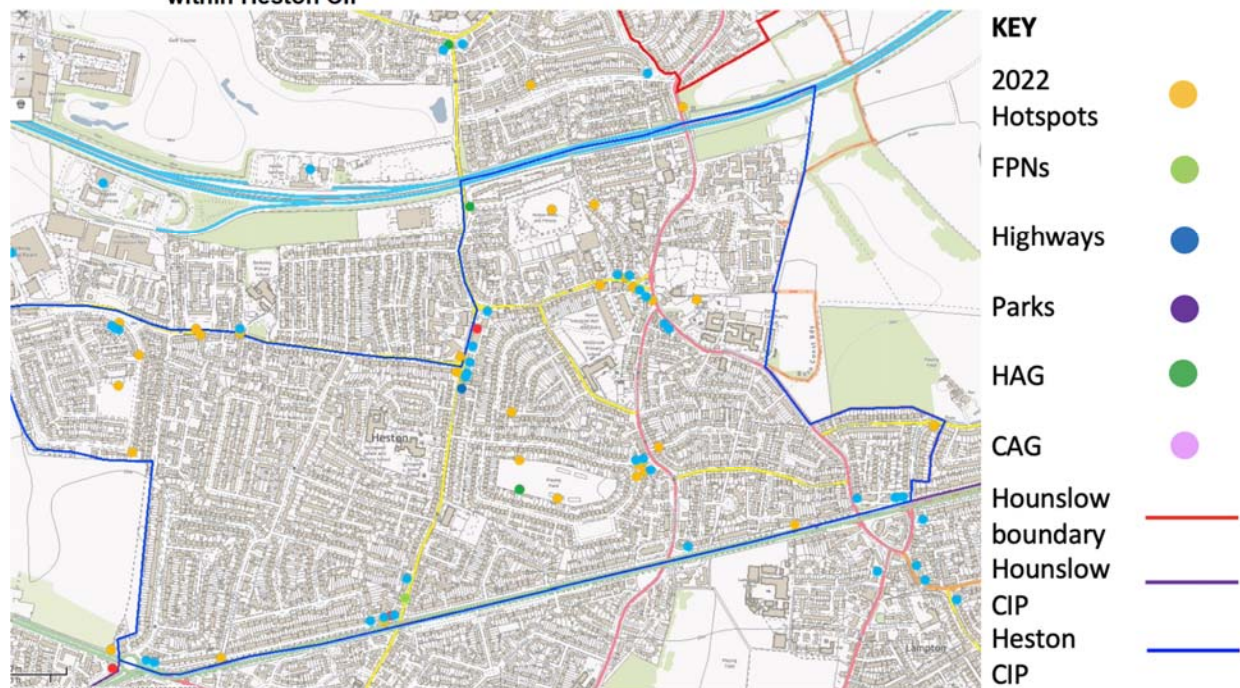
102. Kingsley Road (running north to south at a tangent to the main London Road) remains one of the worst affected street drinking detritus hotspots areas in the borough (see images in Appendices). In particular, street drinkers can be observed taking alcohol from the off-licences along Kingsley Road and then drinking to the rear of the bus garages and in the public rights of way between here and nearby residential areas.
103. Over the past two years the worst of these hotspots - the space behind the bus garage - has been blocked off and this is no longer the worst street drinking hotspot in Hounslow Town Centre. However, this gating appears to have displaced the activity to other nearby locations.
104. Kingsley Road Car Park on the west side of the street is also a significant street drinking and general crime hotspot.
105. To the south of London Road is Inwood Park. Here are some of the worst street drinking locations in Hounslow Town Centre. This site was one of the Parks Team's main clean up locations in summer 2022, resulting in dozens of bags of cans and bottles as well as needles (see Parks section later).

Figure 18 Off licences and takeaways with street drinking and fast-food litter hotspot locations in Hounslow central, Bath Road, Hounslow West, Staines Road (within Hounslow TC CIP)



106. The town centre section of the Hounslow CIP has significant street drinking issues in Bell Square (also the site of significant ASB and drunken activity - see CCTV section and Appendices), but also around the south (rear) of the Treaty Centre.
107. Hounslow West and its vicinity remains a significant street drinking and grime hotspot, as does Wellington Road North.
108. There is a strong correlation between most of these hotspots and nearby clusters of off-licences that are situated within 100m.
109. However, there are a small number of areas where there appears to be no strong correlation between the presence of off-licences and current street drinking hotspots, such as the south west of Staines Road and Hanworth Road. However, this may be due to the cleansing by Hounslow Highways rather than a displacement or disappearance of street drinkers.

Figure 19 Off-licences (blue) and takeaways (red) with street drinking and fast-food litter hotspots (orange) within Heston CIP



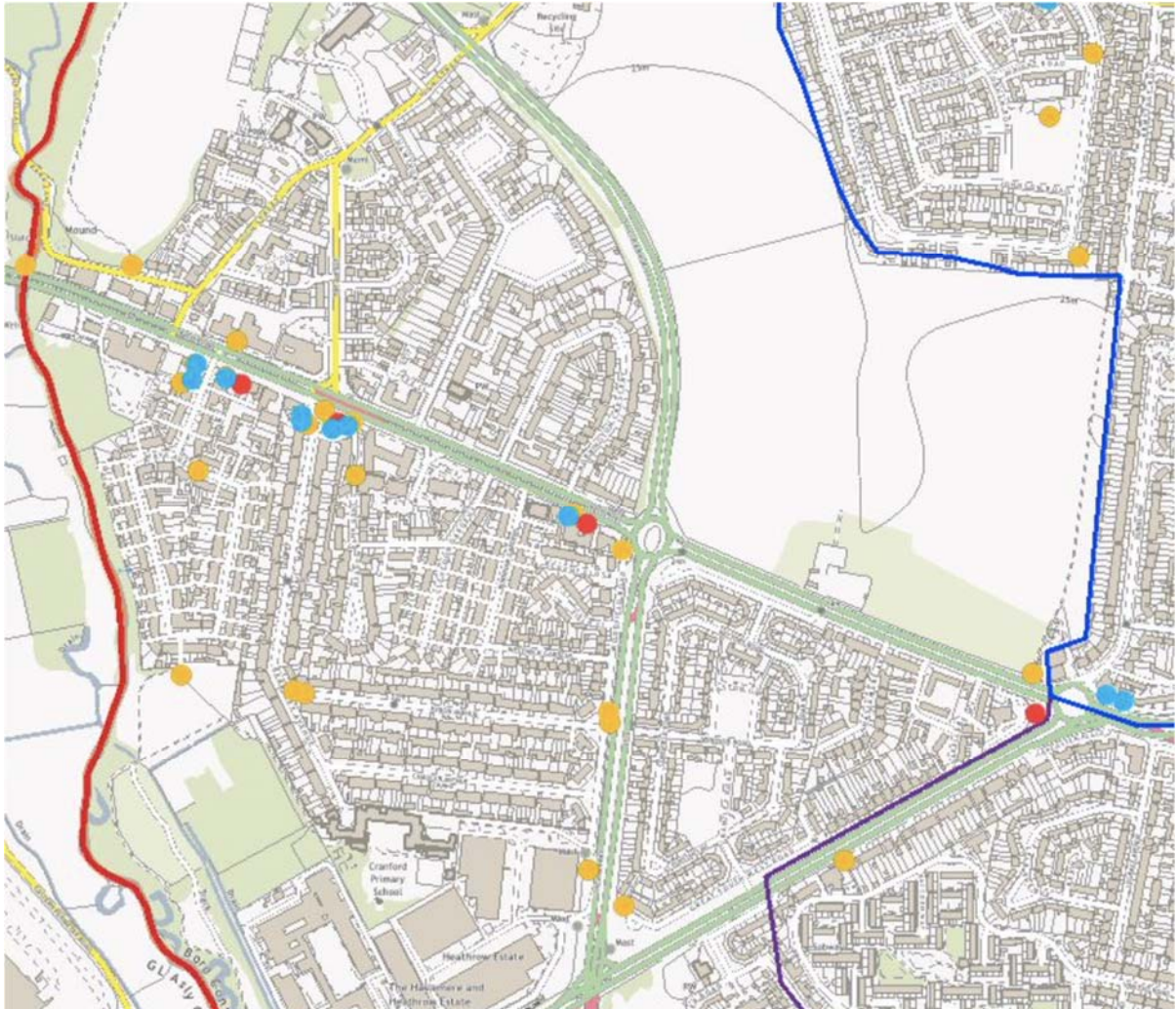
110. The map above shows the Heston CIP and the distribution of off-licences and takeaways against 2022 street drinking (and some fast-food litter) hotspots.

111. The pattern is very much like that of 2020 but with some new spots found and some older ones having been either cleaned up or now no longer used by street drinkers. More new spots have been found than those that have disappeared. Overall, some of the spots are not as bad as 2020, but there are more of them now.

112. The worst street drinking hotspot is at the Great West / Bath Road roundabout to the extreme south west of the map. However, most of the street drinking sites within Heston remain around Heston village centre, Vicarage Farm Road, Sutton playing field, The Crossways and Cranford Lane / Brabazon Road.

113. The area north of the M4 in Heston, whilst observing one hotspot during the field observations, does not appear to have a significant problem. But it is still an area that should be monitored over the next two years.

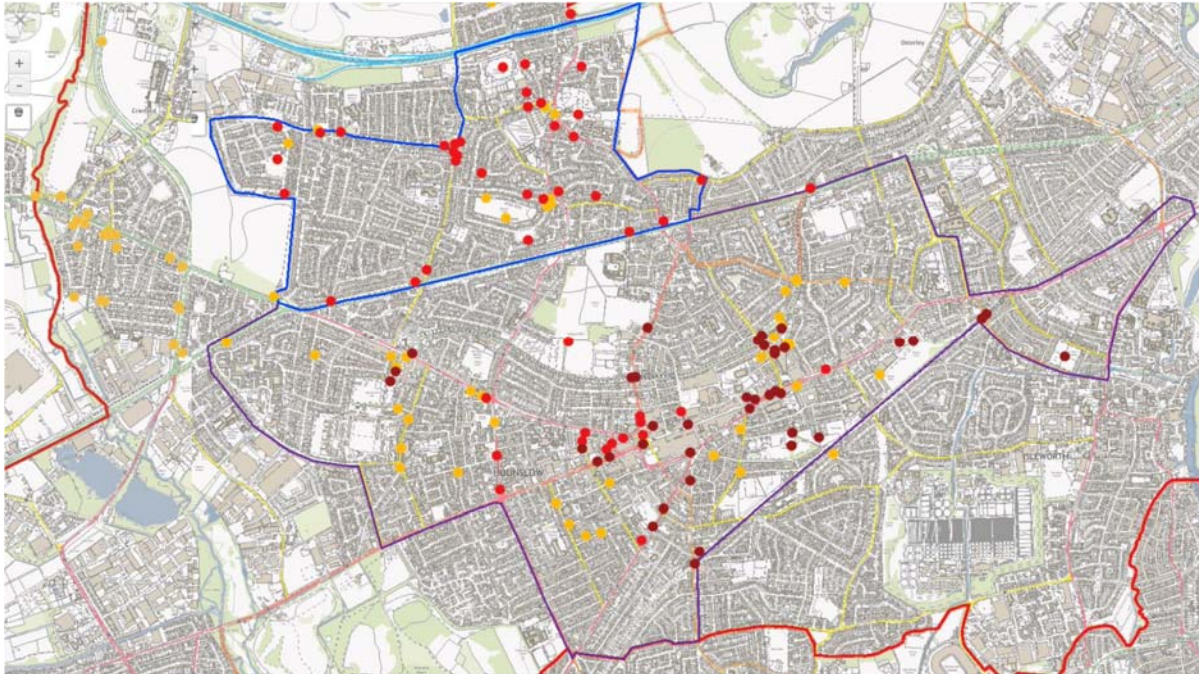
Figure 20 Off-licences (blue) and takeaways (red) with street drinking and fast-food litter hotspots (orange) within Cranford Aol



114. There are fewer street drinking hotspots (20) in Cranford Aol and fewer off-licences (8) than in Heston or Hounslow Town centre CIPs. However, street drinking litter is a significant problem in Cranford.
115. The researchers saw two street drinking groups during the field observations. Their behaviour in the public realm could be (and was) intimidating to people.
116. The off-licences appear to sell considerable quantities of strong lagers. It is possible to deduce this from the large stacks of cans including single cans placed prominently on display.

117. The final map below shows all the hotspots from the three cumulative impact assessments in 2015 (dark red), 2020 (red) and 2022 (orange) and their changing location over 7 years,

Figure 21 Street drinking hotspots over the three Hounslow Borough CIAs (2015, 2020, 2022)



118. The 2015 assessment (dark red dots) only considered Hounslow town centre and Isleworth, so it is limited to those areas and did not take in Heston or Cranford. But what can be seen is that over the years the eastern end of the CIP area has become cleaner. This may be due to displacement of street drinkers and / or greater effectiveness of the cleaning team. It was noticed on the 2022 audits that recently cleaning had taken place across the CIP areas and even at some of those sites in Heston and Cranford that had been raised by the local action groups had now been cleaned.

119. Despite some hotspots disappearing in 2022 (at least at the time of the audits), for example on Hanworth Road, there are a considerable number (30) of new hotspots within the Hounslow CIP area. Most of the red dots for Heston hotspots in 2020 remain but there are nine new hotspots in 2022 (the additional orange dots).

120. In Cranford there were 20 hotspots in 2022. These are new to the CIA process because Cranford Action Group has asked the council to audit the area, but historically there was insignificant informal evidence provided by residents such as photographs and written submissions to warrant including the area as a CIP area. This council now has more information on which to base its decision whether to create a Cranford CIP area.












6.3.4 Photographic hotspot log

121. A full image log for all those hotspots visited by the research team and where street drinking detritus, fast food litter and associated environmental grime was found - is shown in the accompanying Appendices document. An excerpt is shown below.

Appendix 2. Photographic incident log

Hounslow Town Centre CIP Area



Site	Location	Images	Notes
HTC1	Hounslow East Underground Station South East fencing.		Cycle shelter used as drinking space. Cleaned recently, a few cans remaining, but cigarette ends remain on floor.
HTC6	Kingsley Road to North Drive pedestrian lane	 	Recently cleaned of street drinking detritus. 100s of cigarette butts remain though.
HTC14	Rear (south) of Treaty Centre	 	Urination marks.
HTC21	Beaversfield Park, Hounslow West	   	The park was clean, in terms of the work of the park team, however once can see from both benches little of smoking and bottle caps from drinking. single cans and bottles left recently
HTC21	Woods in corner of Thornbury Park	 	No comments.

6.4 Findings: Crime and ASB data

6.4.1 Background

122. No crime analyst was in position to produce hotspot mapping for this CIA. Therefore, a combination of statistics from both MOPAC's SafeStats and, primarily, the Hounslow Data Hub (which uses MPS data) were used to produce figures across four 12-month periods.
123. There are several limitations on using these data sources. Primarily the granularity is not as fine as using GIS 'polygon' boundaries (i.e., that are drawn to match the borough boundary or the CIP areas) and then calculating the number and type of incidents taking place within them.
124. To this end ward data has been used to give an overall idea of where each CIP sits in the borough-wide context of crime and ASB. The wards of Hounslow Central and Heston Central both sit at the heart of the two existing CIPs.
125. However, Hounslow CIP includes not only Hounslow Central ward, but also around 90% of Hounslow West and around 40% (but most of the housing) of Hounslow Heath wards. It also includes small proportions of several other wards. To reflect this, Hounslow Central is shown in bold red in tables and Hounslow West and Hounslow Heath wards are highlighted in un-bold red.
126. Heston CIP includes the majority of Heston Central but also large parts of Heston East and Heston West. These are shown in bold and un-bold blue respectively.
127. Cranford Aol makes up around half of Cranford ward. This is shown in green.
128. To provide a more precise level of accuracy than ward level, lower super output areas (LSOAs) were then used. LSOAs are the lowest level of ONS and police data published. The relevant LSOAs were chosen to match, as closely as possible, the boundaries of the two existing CIP areas - Hounslow Town Centre and Heston and the Cranford area of interest.
129. The Cranford area of interest is not currently a CIP so does not have a boundary. For the purposes of this a 'working boundary' was derived by using the hotspot data for street drinking litter combined with natural boundaries to decide which LSOAs should be included. Four LSOAs almost perfectly fit Cranford village.
130. However, despite this more granular approach, there is still some 'bleed'. Bleed is where the LSOAs chosen include small additional areas slightly outside of the CIPs or where a decision was taken to exclude an LSOA because only a small part of it falls within the CIP.

Our experienced view is that this will mostly even itself out and that there is unlikely to be any serious discrepancy or outlier effect.

131. It is important to note that not *all* crimes within these locations are related to the cumulative impact of users of licensed premises. We are using 'proxy' crimes and ASB where there is a known link to alcohol consumption and misuse at a general level. For example, violence in the night-time economy is strongly linked to misuse of alcohol. Likewise, ASB in terms of noise, urination, defecation, littering and intimidation are often linked to the presence of street drinkers.
 132. However, without examining each recorded incident (which is beyond not just this study but any study due to data privacy restrictions) it would be impossible to fully assess whether each incident is linked to the users of licensed premises and the consumption of alcohol or not. To this end this data should be used alongside the photographic evidence of street drinking hotspots and the CCTV data which gives specific examples of the kind of activity taking place in the two CIPs and the Cranford Aol.
 133. It is important to bear in mind that the data below is that which is *recorded*, not which takes place. So, while the most serious crimes, e.g., murder, attempted murder, GBH, tend to have a high reporting and recording rate, most crimes and particularly ASB have very high levels of under-reporting for complex reasons. Thus, the takeaway from this is that all these figures are likely under-reporting, and in the case of ASB and public order, this is probably very significant indeed.
 134. Overall, ward populations are similar across wards - an average of around 10,000 but there is some difference (9,500 to 11,000), so the incident per resident ratio will not be directly comparable. These are absolute numbers.
2. The data is broken down as follows:
 - All recorded crime (for context)
 - Violence and sexual offences
 - Public order
 - Criminal Damage
 - Anti-social behaviour.

6.4.3 Statement of policing inspectors

135. The two inspectors in charge of the two areas in which the Hounslow Town Centre CIP and the Heston CIP and Cranford Area of Interest were asked for a statement on the challenges the police face in terms of tackling crime and disorder and reducing public nuisance in these two areas. The following statements were provided.

"I have read the previous [2020] Hounslow Cumulative Impact Assessment and the issues highlighted around street drinkers and associated litter around the area, with certain areas being hotspots for ASB linked to drinkers. The introduction of the police's Hounslow Town Centre Team (TCT) and the renewal of the Public Spaces Protection Order (PSPO) has had a significant impact on dealing with street drinkers and ASB. I am aware that street drinking causes increases in crime and disorder and negatively impacts public confidence, making the local community feel unsafe. With the closure of several problematic venues this has also had a positive impact on night time economy. However, problems persist and to ensure that the progress we have made is not lost, I agree with the retention of the Hounslow Town Centre Cumulative Impact Policy (CIP).

Hounslow Town Centre is a significant focus for our operations. The policing priorities here are violence, ASB (including street drinking, beggars, rough sleepers and drugs), as well as violence against women and girls (VAWG), alcohol consumption, and safety in the night-time economy. The MPS has assigned a team of one inspector, three sergeants and 21 officers to the town centre to address the challenges here, many of which are to do with the consumption of alcohol, as well as illegal drugs. The Cumulative Impact Policy is an important tool that allows police to make a representation against any new or extended licence that we believe will cause problems under the four licensing objectives - particularly crime and disorder and public nuisance. The police are supportive of the regeneration of the town centre and will use our powers only where needed, but a particular challenge for us is the current number of off-licences and the alcohol they sell to street drinkers."

Insp Javid Khan, Metropolitan Police, Hounslow Town Centre, October 2022

"The policing priorities for Heston and Cranford are to challenge and apprehend volume crimes such as burglaries, theft and assaults. Other priorities include building confidence within our communities and making a positive impact against crime and offenders.

The challenges we have in these areas are burglaries, theft from motor vehicle, anti-social behaviour, drug misuse and drug dealing.

We have a dedicated Safer Neighbourhood Team of two officers for Heston and one for Cranford to address the challenges here, many of which are to do with alcohol, as well as drugs.

The Cumulative Impact Policy is an important tool that allows us to make a representation against any new or extended licence that we think will cause problems to the four licensing objectives, particularly crime and disorder and public nuisance.

The police in Heston and Cranford are supportive of the Cumulative Impact Policy to be retained in Heston and extended to include Cranford.”

Insp Anil Sharma, Metropolitan Police, Heston & Cranford, October 2022

6.4.4 All crime

136. All crime cannot be used as a 'proxy' for cumulative impact as it is too diverse, however it is useful as a baseline to show all wards as context for the subsequent indicators.
137. For all the analysed crime and ASB types, Hounslow Central is always the ward with the highest levels of recorded incidents. Heston Central is normally in the top half of all 20 Hounslow wards, and Cranford slightly above or below the median level. However, in terms of all crime, Cranford is the eighth highest ward for all crime.

Figure 22 All offences by ward by 12-month period

	Ward	Jan 19 - Dec 19	Jan 20 - Dec 20	Jan 21 - Dec 21	Aug 21 - Jul 22
1	Hounslow Central	3226	2856	2691	2925
2	Feltham West	1366	1346	1410	1515
3	Syon	1419	1420	1363	1342
4	Brentford	1475	1398	1412	1320
5	Hounslow West	1539	1346	1201	1285
6	Turnham Green	1391	1154	1162	1227
7	Hanworth Park	976	1000	1020	1153
8	Cranford	1159	1058	1099	1143
9	Hanworth	1074	1025	1042	1142
10	Feltham North	920	1047	996	1131
11	Osterley/Spring Grove	1204	1158	1177	1123
12	Hounslow Heath	1324	1353	1176	1110
13	Heston West	1187	927	1012	1071
14	Heston Central	1277	1122	1077	1063
15	Chiswick Homefields	1116	891	892	1000
16	Heston East	1098	942	960	946
17	Bedfont	1098	1055	867	899
18	Isleworth	914	856	831	772
19	Chiswick Riverside	908	856	735	698
20	Hounslow South	529	568	423	502
	Total	25,200	23,378	22,546	23,367

138. Below are the figures for all crimes by the existing CIPs and Cranford Aol.

Figure 23 All crime by ward by 12-month period

Area	Jan 19 - Dec 19	Jan 20 - Dec 20	Jan 21 - Dec 21	Aug 21 - Jul 22
Hounslow CIP	6,765	5,989	5683	6,002
Heston CIP	1,776	1,527	1,430	1,383
Cranford Aol	574	571	541	515
Hounslow	25,200	23,378	22,546	23,367

139. There are around 24,000 recorded crimes in Hounslow per year. Around a quarter of all crimes are recorded in the Hounslow Town Centre CIP. Around 1,530 are reported annually in Heston CIP and around 550 annually in Cranford Aol.

6.4.5 Violence and sexual offences

140. Hounslow Central is the ward with the highest recorded violent and sexual offences.
Cranford remains high and Heston remains near the median.

Figure 24 Violent and sexual offences by ward by 12-month period

	Ward	Jan 19 - Dec 19	Jan 20 - Dec 20	Jan 21 - Dec 21	Aug 21 - Jul 22
1	Hounslow Central	823	748	761	884
2	Feltham West	544	544	623	655
3	Syon	506	532	551	569
4	Hanworth	375	440	466	502
5	Brentford	434	511	528	484
6	Cranford	431	420	486	472
7	Hounslow Heath	489	469	509	472
8	Hanworth Park	339	346	412	466
9	Heston Central	419	454	469	454
10	Feltham North	312	387	386	437
11	Hounslow West	485	445	429	434
12	Bedfont	367	390	381	420
13	Heston East	300	330	373	351
14	Heston West	356	337	347	350
15	Osterley/Spring Grove	301	367	392	342
16	Isleworth	312	344	337	320
17	Turnham Green	230	241	252	257
18	Chiswick Homefields	222	200	202	233
19	Hounslow South	165	188	198	224
20	Chiswick Riverside	218	223	222	203
	Total	7,628	7,916	8,324	8,529

141. Below are violent and sexual offences by each CIP / Aol. Around a quarter of all these recorded offences take place in Hounslow Town Centre CIP.
142. On average there are almost two violent and sexual offences a day in Heston CIP and just over 200 a year in Cranford Aol. Whilst they have recently fallen in the Heston CIP and are relatively stable in Cranford Aol, they have risen in Hounslow CIP area.

Figure 25 Violent and sexual offences by area by 12-month period

Area	Jan 19 - Dec 19	Jan 20 - Dec 20	Jan 21 - Dec 21	Aug 21 - Jul 22
Hounslow CIP	1,944	1,846	1,962	2,088
Heston CIP	575	628	579	554
Cranford Aol	213	212	218	215
Hounslow	7,628	7,916	8,324	8,529

6.4.6 Public order offences

143. Overall, the number of public order* offences is lower than violence and sexual assault.

144. *Public order offences include noise, drunk and disorderly, violent disorder, affray, fear or provocation of violence, threatening behaviour, harassment or the causing of alarm or distress, assaults on emergency workers, inciting racial or religious hatred and racially or religiously aggravated assault. All of these have a strong association with the night-time economy, alcohol consumption and street drinking.

Figure 26 Public order offences by ward by 12-month period

Ward	Jan 19 - Dec 19	Jan 20 - Dec 20	Jan 21 - Dec 21	Aug 21 - Jul 22
Hounslow Central	254	231	273	288
Feltham West	108	81	121	132
Hanworth	97	99	109	115
Hounslow West	104	99	117	114
Hounslow Heath	78	98	121	104
Syon	123	129	126	101
Cranford	65	74	99	100
Brentford	108	110	115	94
Osterley and Spring Grove	67	72	83	88
Hanworth Park	79	74	81	85
Bedfont	77	82	62	79
Chiswick Homefields	69	54	91	79
Heston Central	70	84	75	79
Feltham North	48	63	64	76
Turnham Green	97	84	91	74
Heston West	62	48	75	64
Heston East	65	54	66	61
Chiswick Riverside	61	62	58	54
Isleworth	65	53	49	47
Hounslow South	22	24	23	45
Total	1,719	1,675	1,899	1,879

145. In terms of public order offences, after a drop in 2020 during the pandemic, they have risen recently in Heston and Hounslow CIPs. This is in line with the overall rise across the borough. In Cranford they have remained the same as the previous year.

Figure 27 Public order offences by area by 12-month period

Area	Jan 19 - Dec 19	Jan 20 - Dec 20	Jan 21 - Dec 21	Aug 21 - Jul 22
Hounslow CIP	495	472	552	567
Heston CIP	89	88	90	98
Cranford Aol	27	34	44	41
Hounslow	1,719	1,675	1,899	1,879

6.4.7 Criminal damage

146. Criminal damage includes a wide range of activities from damage to vehicles, to buildings to internal property. However, in terms of cumulative impact, it is the damage done by some users of the NTE or by some street drinkers to fences, street furniture, cars and windows when highly intoxicated that is associated with cumulative impact.
147. Overall, the levels of criminal damage taking place are much lower than those of violence and sexual offences, ASB or public order. Hounslow Central ward has the highest levels of criminal damage with Heston and Cranford being in the middle of the 20 wards.

Figure 28 Criminal damage offences by ward by 12-month period

Area	Jan 19 - Dec 19	Jan 20 - Dec 20	Jan 21 - Dec 21	Aug 21 - Jul 22
Hounslow Central	168	157	156	183
Syon	112	136	128	136
Feltham West	124	101	102	121
Hanworth	140	91	82	116
Brentford	126	102	110	112
Hanworth Park	83	96	99	101
Hounslow West	76	93	76	90
Feltham North	57	78	93	87
Bedfont	89	91	74	80
Heston Central	106	62	88	79
Cranford	83	76	77	73
Chiswick Homefields	63	53	59	71
Heston West	67	69	62	70
Turnham Green	58	57	69	68
Hounslow Heath	106	97	90	67
Heston East	66	61	66	64
Osterley and Spring Grove	83	50	65	60
Chiswick Riverside	64	53	57	53
Isleworth	52	74	57	51
Hounslow South	41	32	30	46
Total	1,764	1,629	1,640	1,728

148. Examining the CIPs/Aol as shown in the table below, the pattern remains high, with more than a quarter of all incidents in the borough taking place within their boundaries.

Figure 29 Criminal damage offences by area by 12-month period

Area	Jan 19 - Dec 19	Jan 20 - Dec 20	Jan 21 - Dec 21	Aug 21 - Jul 22
Hounslow CIP	387	372	360	394
Heston CIP	128	76	107	94
Cranford Aol	36	40	37	36
Hounslow	1,764	1,629	1640	1,728

6.4.8 ASB

149. Antisocial behaviour (a proxy for public nuisance) is a broad category (and one where there is often a grey area between ASB and criminal activity). The most relevant elements of ASB to cumulative impact are littering and drink / drugs paraphernalia, street drinkers, begging, noise complaints, urination, car sound systems around fast food or on-trade premises and gangs gathering.
150. Whilst Hounslow Central ranks highest for ASB, it is closely followed by Hounslow West and Hounslow Heath. Cranford ward is also unusually high for ASB levels.
151. ASB was exacerbated in 2020. There are complicated reasons for this, but with the closure of on-premises for a large part of the year due to the pandemic, street drinking increased in many public locations, and this has likely had some impact on ASB figures.

Figure 30 ASB by ward by 12-month period

Ward	Jan 19 - Dec 19	Jan 20 - Dec 20	Jan 21 - Dec 21	Aug 21 - Jul 22
Hounslow Central	733	1,053	836	773
Hounslow West	695	872	781	698
Syon	444	917	750	641
Cranford	422	599	597	505
Hounslow Heath	522	982	658	460
Feltham West	412	732	584	445
Hanworth Park	325	663	484	426
Brentford	387	702	529	400
Hanworth	328	564	388	397
Bedfont	320	546	399	347
Heston Central	335	618	461	343
Heston East	243	466	327	338
Osterley and Spring Grove	408	613	457	338
Turnham Green	363	579	399	310
Feltham North	195	365	326	300
Isleworth	313	571	391	287
Heston West	321	557	404	271
Chiswick Homefields	220	458	328	257
Chiswick Riverside	281	496	265	197
Hounslow South	138	294	158	117
Total	7,405	12,647	9,522	7,850

152. Overall, the following table shows that the amount of ASB in Hounslow CIP is extremely high because it is composed of large sections of those wards with high ASB levels, such as Hounslow West and Hounslow Heath wards as well as the main area of Hounslow Central.

153. A slight outlier of a result, the Cranford 'area of interest' is low on recorded ASB when compared to the amount found in Cranford ward (which is a larger area). This may be attributable to some of the dense housing complexes that are part of Cranford ward but not within the Aol area.

Figure 31 ASB by CIP / Aol area by 12-month period

Area	Jan 19 - Dec 19	Jan 20 - Dec 20	Jan 21 - Dec 21	Aug 21 - Jul 22
Hounslow CIP	2,119	3,140	2,600	2,247
Heston CIP	422	782	555	393
Cranford Aol	155	256	190	159
Hounslow	7,405	12,647	9,522	7,850

6.4.9 Summary

154. Overall, in the wards that make up parts of the two existing CIP areas, particularly Hounslow Central, there is higher than average crime and ASB recorded incident levels. This is true for all crime and ASB types that have a strong link to cumulative impact and the retail of alcohol to street drinkers and to those in the night-time economy.

6.5 Findings: CCTV data

6.5.1 Background

155. CCTV data was mined from two sample periods of eight weeks in June and July of 2021 and 2022 and fully anonymised for use by the researchers. The data gives descriptions of each incident recorded by CCTV operatives. The process of coding data is hugely time consuming so analysing full years was impracticable.
156. There are approximately 330 CCTV camera locations in the borough run by public authorities that cover the public realm. But even with this large number they cannot cover all the borough or CIPs.
157. The main council-controlled cameras number 119 of the wireless type and 133 fixed cameras (252 in total). Incidents were also analysed from the 18 Transport for London traffic cameras (which occasionally record public order incidents), the two mobile CCTV vehicle cameras and the 58 ANPR cameras in the borough.
158. In reality, the vast majority of incidents logged in the borough from a crime and safety perspective are from the council's fixed and wireless community safety cameras.
159. Of these 252 cameras, 96 cameras are within Hounslow town centre CIP. The disproportionate quantity of cameras within Hounslow Town Centre is reflective of its high level of crime and ASB.
160. However, there only 16 cameras inside or overlooking the Heston CIP area and there are just 5 cameras in the Cranford area of interest. By default, this means that, even though Heston and Cranford are smaller areas, they still have less coverage per sq. km than Hounslow Town Centre CIP. This means by default there will be less incidents recorded in these two other locations.
161. However, despite the concentration of cameras in Hounslow town centre, these cameras cannot possibly cover every location and every simultaneous incident. As such it is important to note that CCTV data cannot be seen as a 'census' of all *crime and disorder* or *public nuisance taking* place in a town centre or the existing cumulative impact zones.
162. There are also limits on what the operator can record at any one time, and they must also prioritise when there may be multiple incidents happening.
163. Most of the serious incidents of violence, robbery and disorder will be seen or reported to the CCTV control room by either the police on patrol or the security at licensed premises and retail outlets. However, a much larger number of low-level incidents that are taking

place will either be missed by operators or not prioritised because the operator needs to focus on the most serious incident at any one time.

164. It is not possible, without having a team of observers on every street corner, to capture close to the full 100% of incidents (a census). Only if this was possible would it be possible to understand what percentage of *all incidents* the CCTV operators actually record. Experience in this kind of research tells us the real figure will be much higher than the number recorded in the CCTV logs.
165. It is also worth noting that CCTV cameras may not sometimes be operational or may be obscured due to trees or buildings.
166. It is important to note that noise incidents are not captured. Other cumulative impact studies, where street level field observation has taken place, show that noise is a significant *public nuisance* issue for residents in and around the night-time economy and clusters of licensed premises. As such, this element will be missing from the CCTV data.
167. In short, it is reasonable to say that the CCTV data is a substantial *underreporting* of what is taking place in terms of *crime and disorder* and *public nuisance*.
168. However, the two eight-week periods of data collection do give a significant picture of the *type* of *crime and disorder* and *public nuisance* that is occurring in the town centre (and to a lesser extent Heston and Cranford), and crucially, at what times of day and which days of the week it is taking place. The data for the purposes here is therefore sufficiently robust.
- 169. The research showed that there were 330 incidents from 2021 and 379 from 2022 in the three areas over the two eight-week periods** that could reasonably be classified as 'cumulative impact' linked to the customers of licensed premises.
170. To get to this, all incidents were manually reviewed and included or excluded based on whether they were street drinking / alcohol-related or night-time economy associated or had a reasonable correlation with the cumulative impact of licensed premises within the town centre.
171. The following criteria was used for cumulative impact:
 - a. Was there a mention of somebody entering, leaving a licensed premises (this includes off licences and late-night refreshment places as well as pubs, bars, restaurants etc.)?
 - b. Was somebody demonstrably drunk or exhibiting intoxicated behaviour (alcohol or drunk) in the town centre?

- c. Was there a fight, altercation, theft or use of drugs that could be reasonably linked to users of off licences or the night-time economy?
 - d. Was there begging associated with licensed venues specifically or targeting of the users of the night-time economy / off licences who would not be there if there were not clusters of licensed premises?
 - e. Any other incident that has a reasonable connection to the customers of the night-time economy and licensed premises, whether as a perpetrator or as a victim of crime.
172. It is important to note that in many instances it is not possible (by the very nature of CCTV data) to prove that each incident is categorically linked to a licensed premises or not. The 'balance of probability' has been used based on the fine grain detail of the individual reports. For example, if someone is staggering around in the street, whether day or night, they will likely have been drinking alcohol.
173. It is also worth noting how cumulative impact is to be interpreted. Beyond the broad statement in the *s182 Guidance*, it is not proscribed in detail by law. If there is a negative externality from the presence of licences, then it doesn't matter whether it is a serious crime. If a series of actions from the customers of licensed premises create a negative impact of *any* kind on one or more of the four licensing objectives, then it can legitimately be seen as cumulative impact.
174. So, for example, whilst an incident may take place inside a venue (and is thus in the first instance it is the responsibility of that DPS), nearly all these incidents have an impact beyond the venue. As such, a violent incident inside a pub becomes cumulative impact once they are ejected onto the street. If a police vehicle or ambulance is dispatched to bring someone out, simply the presence of these vehicles in the street is likely to have a significant impact on whether residents think their town centre or neighbourhood is safe and pleasant or a place they want to go out in the evening to (*public safety*).
175. This is also the case with begging. Beggars are primarily begging for money, alcohol, drugs or food, and some are organised gangs, but their presence in town centres has become an increasing presence over the past decade. They are attracted *specifically* by the chance of money from the customers of off licences, pubs, bars, nightclubs and restaurants, where they often sit outside and beg. Even if they are not aggressively begging, this remains an issue of *public nuisance and public safety*.
176. Overall, the working definition of cumulative impact for this CCTV data is "anything that could negatively affect the four licensing objectives that takes place because, on the

balance of probability, a cluster of licensed premises exists in Hounslow town centre and Heston CIP areas or the Cranford area of interest ”.

177. A final technical note: the data requested was for June and July in 2020, 2021 and 2022. However, a new CCTV control room was commissioned and began operating in 2021. This used a new CCTV system called Synectic Synergy 3. In 2020 before the CCTV operators began using this system, manual logs were completed, and this meant limited information was collected. In 2021 the operators were becoming used to the system and this meant the data was better than 2020 but not yet a very completed standard, which did not happen until 2022/ until they were more equipped in using the system.
178. As a result, 2020 data was not included. 2021, while much richer, still has some small gaps but was reasonably detailed and therefore this has still been used. However, it would be hard to draw reliable comparisons between these two years in terms of absolute numbers, but it is reasonable to use the granular detail to understand the types of incidents and locations.

6.5.2 Findings

179. There were 1,235 incidents recorded on CCTV across Hounslow CIP, Heston CIP and Cranford in June and July **2021**. Of these, 330 (or 26.7%) appeared linked to the cumulative impact of the customers of licensed premises.
180. There were 1,083 incidents recorded on CCTV across Hounslow CIP, Heston CIP and Cranford in June and July **2022**. Of these, 379 (or 35.0%) appeared linked to the cumulative impact of the customers of licensed premises.
181. This is not statistically significant data, but it does suggest that in 2022 the problems associated with clusters of licensed premises, particularly off-licences, has become worse.
182. The CCTV descriptions in the Appendices show that these incidents are mainly street drinking, public consumption of alcohol and off-licence related, but there are a small number of incidents linked to pubs, the nightclub and hotels.
183. The tables below show the overall number of recorded incidents from each two-month sample of CCTV coverage by type of incident and by location.

Figure 32 Location and type of CCTV captured incident June and July 2021

Type	Location	Hounslow CIP	Heston CIP	Cranford Aol
Antisocial Behaviour		97	1	0
Assault / Violence / aggression		32	1	0
Begging		94	1	0
Medical		0	0	0
Robbery		1	0	0
Street Drinking / Drunkenness		95	7	0
Criminal Damage		1	0	0
Total by CIP /Aol		320	10	0

Figure 33 Location and type of CCTV captured incident June and July 2022

Type	Location	Hounslow CIP	Heston CIP	Cranford Aol
Antisocial Behaviour		50	3	0
Assault / Violence / aggression		43	2	0
Begging		62	2	0
Medical		7	0	1
Robbery		1	0	0
Street Drinking / Drunkenness		206	2	0
Criminal Damage		0	0	0
Total		369	9	1

184. Overall, most incidents captured are in the Hounslow CIP area. This is probably because of the much larger number of cameras here and the fact that the town centre is the borough's crime and ASB hotspot.
185. The number of incidents is negligible in Cranford and very small in Heston. This will most be due to the number of CCTV cameras being so much lower here than in Hounslow CIP area.
186. In terms of Hounslow CIP, the figures for the two years are quite different despite similar overall totals. There has been a fall in anti-social behaviour (linked to alcohol, street drinking or licensed premises). This is typical as ASB often saw very large rises in many council areas during the pandemic and lockdowns.
187. However, begging that is recorded outside licensed premises has fallen. This may be due to the work done by the police with its special town centre team
188. The large rise between 2021 and 2022 is in CCTV incidents linked to alcohol and street drinking, more than double. This is a significant change in the past year,
189. Assault and violence CCTV captured incidents has risen modestly. But this is too small a sample to draw any conclusions from.
190. The table below shows the data by day of the week.

Figure 34 Sample of cleansed CCTV data (see appendices for full incident log)

Day	Jun-21	Jul-21	Jun-22	Jul-22
Monday	17	15	30	26
Tuesday	33	22	31	35
Wednesday	34	28	38	29
Thursday	24	40	26	31
Friday	22	21	19	33
Saturday	25	13	25	25
Sunday	11	25	17	14
Total	330		379	

191. Below is a sample of redacted and anonymised data from CCTV logs. The full 330 and 379 incidents from the two respective years are found in the appendices.

Figure 35 Sample of cleansed CCTV data (see appendices for full incident log)

Time	CIP	Incident type	Camera	Description
08/06/2022 12:57	Cranford	Medical	92 - Cranford Ln / Berkeley Ln (Cranford Lane)	heard on radio an elderly male with mental health issue going around middle of the road @ 33 Cranford lane. CCTV checked WA on scene
07/07/2022 10:06	Heston	Antisocial Behaviour	404 - Heston Rd / Church Rd (Heston Road)	heard on radio a drunk male seating and demanding o/s 164 Heston road. CCTV monitored male on floor concisely breathing not responding. WA requested LAS
06/07/2022 03:14	Heston	Antisocial Behaviour	26 - Brabazon Rd / Cranford Ln (Brabazon Rd)	Met control asked CCTV to look from a male kicking cars door no description on Brabazon Road /Cranford Lane. CCTV panned the area no trace updated Met control.
11/06/2022 23:51	Heston	Antisocial Behaviour	404 - Heston Rd / Church Rd (Heston Road)	CCTV captured male matching description given by met control in regards to bricks being throw at number 5 walnut tree road in Heston. Met control informed and met police detained male on Heston Road.
27/07/2022 00:29	Heston	Assault / violence / aggression	21105 - Walnut Tree Rd o/s Control Rm - PTZ	CCTV heard on MET Radio of threat and assault in 6 Trimmer walk. MET police arrived...CCTV monitored.
11/06/2022 18:30	Heston	Assault / violence / aggression	25205 - Play Area Rear Rothwell Hse - PTZ (I)	Police request for altercation that occurred between IC4 male and IC4 female in the play area rear of Rothwell House.
29/07/2022 13:14	Heston	Begging	63 - Vicarage Farm Rd / Shenley Rd (Vicarage Farm Road)	An ic4 male spotted begging on Vicarage Farm Road/ Shenley Road o/s Selekt Chicken Shop. Image taken. CCTV Monitored.
15/07/2022 11:09	Heston	Begging	63 - Vicarage Farm Rd / Shenley Rd (Vicarage Farm Road)	CCTV monitored a male begging on Vicarage farm road o/s selekt chicken shop.
20/06/2022 21:43	Heston	Street Drinking / Drunkenness	60 - Vicarage Farm Rd / North Hyde Ln (Vicarage Farm Road)	WA officer requested CCTV to look for a 6 male drunk on vicarage farm road. CCTV panned the camera no trace updated Met control.
20/07/2022 11:46	Heston	Street Drinking / Drunkenness	60 - Vicarage Farm Rd / North Hyde Ln (Vicarage Farm Road)	group of males street drinking opp blue estate agents on vicarage farm road
30/07/2022 00:50	Hounslow	Antisocial Behaviour	4206 - Bath Rd / Siddeley Dr (Bath Road) /Jw	CCTV spotted a group of IC3 are smoking / drinking. dancing and angling by the Hounslow West Train station.
27/07/2022 23:52	Hounslow	Antisocial Behaviour	330 - London Rd / High St (London Road / High Street)	CCTV spotted IC3 male very aggressive and challenging members of public throwing rubbish bins all over. informed MET control and shared live incident on London road outside Amazon fresh and Nando's in Hounslow...walked away before MET police arrived.
27/07/2022 22:29	Hounslow	Antisocial Behaviour	347 - Kingsley Ave Pk (Kingsley Avenue Park)	CCTV spotted group of ic4 male drinking alcohol and urinating inside the Kingsley Avenue park. CCTV monitored image taken.
26/07/2022 02:42	Hounslow	Antisocial Behaviour	4201 - Bath Rd (No.358) (Bath Road) (No.358)	Met control asked CCTV to look for intoxicated male no description given on bath road near rosemary avenue. CCTV panned the camera no trace updated Met control.
24/07/2022 04:12	Hounslow	Antisocial Behaviour	305 - Lampton Rd / Bell Rd (Lampton Road / Bell Road)	CCTV monitored a group of IC4 males outside Swift HHST. One of the IC4 male Blue t shirt and Blue short became aggressive and started to self harm by hitting his head against tree and punching. CCTV informed Met Control and keep monitoring.
23/07/2022 02:59	Hounslow	Antisocial Behaviour	312 - High St / Montague Rd (High Street / Montague Road)	CCTV spotted five ic4 drunk male while one of them looks really drunk vomiting and falling down while others re trying to carry him on high st Hounslow outside Nationwide bank. CCTV Monitored.
23/07/2022 01:07	Hounslow	Antisocial Behaviour	311 - High St / Montague Rd (High Street / Montague Road)	CCTV SPOTTED GROUP OF MALE IC2 AND IC3 PLAYING AROUND DANCING SMOKING AND DRINKING/ALCOHOL OUTSIDE THE STALL SHOP IN HIGH ST HOUNSLOW. CCTV MONITORED.
22/07/2022 01:46	Hounslow	Antisocial Behaviour	343 - Kingsley Rd CP (Kingsley Road Car Park)	CCTV SPOTTED GROUP OF IC2 MALE AND FEMALE MESSING AROUND DRINKING/ALCOHOL BESIDE STRAWBERRY LOCAL ON KINGSLEY RD. CCTV MONITORED THE GROUP.
20/07/2022 02:26	Hounslow	Antisocial Behaviour	303 - Lampton Rd / Balfour Rd (Lampton Road / Balfour Road)	heard on met radio of a customer causing trouble inside Travelodge hotel on Lampton Rd Hounslow. CCTV panned camera and spotted wa unit on scene. CCTV Monitored.

6.6 Findings: Parks team reporting

6.6.1 Background

192. The Hounslow Parks Team supplied data across six key parks within the two CIP areas: Hounslow and Heston. These parks are Inwood, Lampton, Heston, Beaversfield, Kingsley and Thornbury.
193. Each park was visited by the research team during the observation stage of the assessment and the Park Ranger Operations Manager from Lampton Community Services was interviewed. The researchers also undertook an accompanied park visit with the Park Ranger team in Inwood Park to see in detail how the team works in removing street drinking litter.
194. In places, the data significantly underrepresents the hours/operations spent from the overall sites. This is because a new team of Park Rangers with new IT systems started work in March 2022 and with both a new team and system the data was not always recorded consistently during the early operations, while people were trained and became acquainted with their roles.
195. The detail below therefore does not capture the initial three months where a large amount of historic rubbish from hard-to-reach corners was removed and cleared from the parks. So, the data is from essentially May to September 2022 only and again may under represent the true picture.
196. Therefore, despite underrepresenting the true scale of the challenges, the figures still give a robust picture of the work the rangers have delivered from May to September 2022.
197. The categories of action are divided into needles removed, bags of rubbish collected, and graffiti removed. From a street drinking perspective, there is a complex crossover of drug and alcohol misuse, but the park rangers state that from these street drinking sites most of the rubbish collected is bottles and cans and other detritus solely left by street drinkers.
198. It is important to note that the data below does *not* include the standard park cleans/bin collections that the team make to generally keep the parks clean - these were targeted interventions to clean grotspots linked purely to street drinkers and / or illegal drug users.
199. The research team were impressed by the work of the Park Rangers and it should be noted that to undertake work to such a high standard, considerable hours and costs are dedicated by the council to addressing this problem, which constitute problems under public nuisance and public safety licensing objectives.

200. The Park Rangers are also engaged in active communication with street drinkers and those individuals and groups with complex dependencies issue, to encourage them to bag their own rubbish (which does help), and to make use of the needle boxes, and it was noted that on the visits to the parks that they were maintained to a very high degree, and the work of the Ranges has a significant positive visible impact on the parks.

6.6.2 Findings

Figure 36 Hours and collections over May to September

Park	Hours	Visits	Bags	Needles	Graffiti
Inwood	165	106	49	47	7
Lampton	156	100	86	137	6
Heston	43	79	79	0	4
Beaversfield	67	69	76	0	0
Kingsley	42	63	22	2	2
Thornbury	99	81	56	221	12
Total	572	498	368	407	31

201. Inwood and Lampton parks have required the most hours to keep clean of street drinking and other paraphernalia. The next most intensive requirement is Thornbury Park. Heston, Beaversfield and Kingsley parks are all around a third to a quarter of these requirements.
202. However, this is not directly proportionate to the amount of waste collected. Whilst all the parks in the CIPs have a considerable street drinking detritus problem, some parks are worse than others. For example, Lampton, Heston and Beaversfield appear to produce the most street drinking detritus on a regular basis, but it is Thornbury and Lampton that required the most specialist needle collections.
203. This suggests that some parks attract street drinkers who do not use illegal drugs and others where there is crossover and probably those who are first and foremost people who are rough sleeping or have street-based lifestyle and an opiates problem.
204. Overall, the data can be summarised thus: street drinking detritus, and the paraphernalia from illegal drug use in the six main parks within the CIPs, causes a significant impact on the cleanliness, safety and wellbeing of the parks and their users and is a significant drain on the Parks Team's resources, for whom it is just one of their duties.

6.7 Findings: Hospital and ambulance data

6.7.1 Background

205. The data presented here is based on two sources. First, is dedicated public health data from Hounslow Public Health Team showing hospital alcohol admissions for Hounslow residents by ward. The second is London Ambulance Service (LAS) call outs for alcohol-related injuries and illnesses by CIP area.
206. It is important to note that the number of alcohol-related ambulance pick-ups and alcohol-related hospital admissions from the borough will not match, possibly by a significant amount. This is because the recording by paramedics and hospital staff use different systems and recording will vary depending on the accuracy and resources of the staff entering the data. Secondly, not all ambulance pick-ups are taken to West Middlesex Hospital and could, depending on resources and type of illness.

6.7.2 Findings – Alcohol-related hospital admissions data

207. The table below shows all recorded local hospital admissions for alcohol by ward from September 2021 to August 2022.

Figure 37 Alcohol related hospital admissions for Hounslow residents by ward

Ward	2021-Sept	2021 Oct	2021 Nov	2021 Dec	2022 Jan	2022 Feb	2022 Mar	2022 Apr	2022 May	2022 Jun	2022 Jul	2022 Aug	Total
Hounslow Heath	14	23	8	14	15	14	10	18	18	13	16	14	177
Hounslow Central	13	19	14	18	13	11	13	19	15	10	10	7	162
Isleworth	19	20	12	7	16	12	7	11	9	16	9	13	151
Brentford	14	8	11	22	17	11	13	17	10	10	9	8	150
Heston Central	8	10	14	9	7	14	12	16	9	14	8	12	133
Feltham North	7	12	7	7	11	8	14	9	12	16	10	18	131
Hanworth	8	11	13	9	13	7	9	11	14	19	13	4	131
Hounslow West	15	9	14	12	14	4	8	11	14	11	16	2	130
Bedfont	11	12	10	10	8	8	12	14	14	10	5	11	125
Syon	12	14	11	7	10	6	14	7	9	3	14	13	120
Cranford	9	13	6	14	8	5	9	7	11	10	15	7	114
Feltham West	14	11	10	4	10	12	9	5	11	6	8	12	112
Heston East	12	6	3	16	9	9	8	10	8	5	9	13	108
Osterley and Spring Grove	6	12	10	9	7	10	8	7	7	12	6	9	103
Hounslow South	11	10	7	7	15	13	5	5	7	8	8	6	102
Heston West	6	8	8	13	10	4	3	8	12	8	9	11	100
Hanworth Park	6	6	8	9	3	4	13	3	7	5	8	8	80
Chiswick Riverside	8	5	4	4	5	3	3	5	8	4	6	1	56
Turnham Green	1		1	1	2	2	1	0	1	3	2	1	15
Chiswick Homefields	2		1	1	1	1	1	0	0	1	0	0	8
Total	196	209	172	193	194	158	172	183	196	184	181	170	2208

208. Hounslow Heath and Hounslow Central wards (which make up most of the Hounslow CIP area) top the borough's hospital admissions for alcohol. Heston Central is also high (albeit Heston East and Heston West which make up smaller parts of the Heston CIP are lower). Cranford, as it is for many other indicators, sits somewhere in the middle of Hounslow's 20 wards (NB Cranford CIP is only part of Cranford ward).

6.7.3 Findings – London Ambulance Service call out data

209. LAS call out data for Hounslow held on the GLA's SafeStats hub was reviewed for the financial years 2019/20 to 2021/22, seven days a week and for the hours 00:00 to 23:59.
210. The data from SafeStats was reviewed by ward and then by those LSOAs most closely matching the CIP areas / area of interest, as per the crime and ASB data.
211. The LAS entry used is for 'alcohol related' call out and attendance. Whether a call out is alcohol-related is determined by the paramedic at the scene.
212. The table below shows LAS call outs for alcohol-related incidents in the borough and its wards. The data is sorted by the latest data – 2021-22 and by most call-outs to least.

Figure 38 Ambulance alcohol related call outs by ward

	CIP / Aol	2019	2020	2021	Sep 21-Aug 22
1	Hounslow Central	134	195	227	198
2	Brentford	60	67	108	116
3	Hounslow West	62	56	80	96
4	Heston East	52	43	72	85
5	Syon	67	55	117	82
6	Heston Central	45	74	90	79
7	Hounslow Heath	67	100	100	79
8	Cranford	61	97	83	76
9	Osterley & Spring Grove	45	30	55	65
10	Heston West	59	69	73	63
11	Isleworth	51	36	65	63
12	Turnham Green	46	44	63	63
13	Feltham North	37	38	53	56
14	Feltham West	44	31	47	56
15	Hanworth	30	30	67	53
16	Bedfont	26	28	60	52
17	Chiswick Homefields	47	47	57	44
18	Chiswick Riverside	29	33	63	44
19	Hanworth Park	46	20	55	29
20	Hounslow South	27	24	26	23
	Hounslow Total	1,035	1,117	1,561	1,422

213. The table shows that Hounslow Central is the ward with the most call outs in all years and is around twice the number of paramedic trips than any other ward.

214. All the wards that make up the CIPs are in the top ten wards overalls, with only Brentford, Syon and Osterley and Spring Grove also in the top 10.

215. The data below shows the same LAS alcohol-related call outs but for the CIP areas

Figure 39 Ambulance alcohol related pickups by CIP / Aol

CIP / Aol	2019	2020	2021	Sep 21-Aug 22
Hounslow CIP	284	336	423	447
Heston CIP	51	84	104	95
Cranford Aol	37	52	35	28
<i>CIP / Aol Total</i>	372	472	562	570
Hounslow Total	1,035	1,117	1,561	1,422
CIP as % of Hounslow	35.9%	42.3%	36.0%	40.1%

216. A large proportion of alcohol-related ambulance call outs attend incidents within the two CIPs and the Cranford area of interest. It varies by year but the average between 2019 and 2021 was 38%.

217. For comparative purposes, the overall area of Hounslow borough is 56.0km sq. The three CIP / area of interest areas combined are only 10.1km sq. That is, they make up 18.0% of the Hounslow borough area. Therefore, in the average year above, when 38% of incidents were falling within the CIP areas, this means the rate of ambulance related alcohol call outs for CIP areas were more than twice the frequency of the borough as a whole.

London Borough of Hounslow

Statement of Licensing Policy

Cumulative Impact Assessment 2023

APPENDICES

October 2022

Contents

1	Introduction	3
2	Appendix 1. Hotspot Photographic Log.....	4
3	Appendix 2. CCTV Tables.....	35

1 Introduction

- This document contains two appendices to the main Cumulative Impact Assessment of Hounslow undertaken in 2022 for publication in 2023.

1.1 Appendix 1 – Notes




- The first appendix is a set of images captured by the field researchers of key sites of street drinking in the borough. It covers the areas of Hounslow CIP, Heston CIP and the Cranford Area of Interest. In addition, there are images that have been provided by the two action groups in Heston and Cranford – these are clearly marked.
- There are two reasons why not all the street drinking hotspots are shown: firstly, there are some historic street drinking hotspots which in previous CIAs have had serious problems and have now been cleaned up or are disused by street drinkers. The second reason is that there were sometimes street drinkers at these locations during the field research, and it would have been both invasive and potentially dangerous to take pictures of the sites with the drinkers present.





1.2 Appendix 2 – Notes










- The second appendix is the full list of extracted incidents of the CCTV logs for two periods in June and July 2021 and 2022. They have been redacted of any personal details. The full methodology is set out in the main CIA.
- The incidents are predominantly in Hounslow town centre CIP (albeit they include a small number of incidents from Heston CIP and Cranford Aol).







2 Appendix 1. Hotspot Photographic Log

2.1 Hounslow Town Centre CIP Area – Fieldwork images









Site	Location	Images	Notes
HTC1	Hounslow East Underground Station South East fencing.		Cycle shelter used as drinking space. Cleaned recently, a few cans remaining, but cigarette ends remain on floor.
HTC6	Kingsley Road to North Drive pedestrian lane	 	Recently cleaned of street drinking detritus. 100s of cigarette butts remain though.
HTC14	Rear (south) of Treaty Centre	 	Urination marks.
HTC21	Beaversfield Park, Hounslow West	   	The park was clean, in terms of the work of the park team, however, once can see around benches huge numbers of cigarette butts and bottle caps from drinking. Single cans and bottles left recently.



HTC25	Woods in corner of Thornbury Park		No comments.
HTC 26	Thornbury Park - main area		Refer to the Parks' Team report. The park was very clean. However, the research team did witness street drinking, but was not safe to take image at the time
HTC27	Stirling Grove		Cans, bottles and bags of rubbish thrown over fence along the road.
HTC29	Inwood Avenue Parkside		Items are thrown over the fence. The Parks Team keep the park side of the fence clean, but have to regularly do so to keep on top of issue

HTC30	Inwood Park (various locations)	    	The Parks Team, are in a constant cleaning operation to keep the area free of issues.
HTC31	Bell Square		No comments.
HTC33	Aldi Car Park. Small road off Hospital Road	  	No comments.




HTC40	Hedging at corner of Bath Road & Wellington Road North	 	No comments.
HTC41	Wellington Road North & Cambridge Rd	 	No comments.
HTC42	Adjacent to Sainsbury's Car Park Wellington Road North	 	No comments.




HTC52	Lampton Park (various locations)		No comments.
HT55	Kingsley Road (West) car park		No comments.
HTC57	Kingsley Park		No comments.
HTC58	Kingsley Av alley down the back of houses.		No comments.



HTC59	North Drive pedestrian lane leading to alley to Worton Way		No comments.
HTC60	Ally to Worton Way (various locations)	   	No comments.
HTC61	Gresham Road Bus stop Spring Grove Road	 	No comments.
HTC62	Crown Yard	 	No comments.




HTC63	Beaversfield Park Exit to Ravensdale Road		No comments.
HTC64	Alleyway down the side of 101 Martindale Road		No comments.
HTC65	Stirling Grove Towards top end		No comments.
HTC66	Hounslow East Station Car Park		No comments.










HTC67	Inwood Road	 	No comments.
HTC68	Earl Haig Close	    	No comments.
HTC69	Earl Haig Close car park behind Iceland	     	No comments.







HTC70	Rosemary Ave near the top with Bath Road		No comments.
HTC71	Rosemary Ave and Basildene Road		No comments.
HTC732	Maitland Close		No comments.




HTC73	Bath Road, next to small alley near Maitland Close		No comments.
HTC74	Wellington Road behind exchange boxes		No comments.
HTC75	Alleyway between Nando's and Citrus Beer and Wine High Street		No comments.








<p>HTC76</p>	<p>Martindale Road opp school</p>		<p>No comments.</p>
<p>HTC77</p>	<p>Martindale Road</p>		<p>No comments.</p>
<p>HTC78</p>	<p>Beavers Lane</p>		<p>No comments.</p>

<p>HTC79</p>	<p>Cranbrook road</p>		<p>No comments.</p>
<p>HTC80</p>	<p>Junction of Grove Road and Cromwell Road</p>		<p>No comments.</p>
<p>HTC82</p>	<p>Top of Nicholes Road by Cromwell Road</p>		<p>No comments.</p>

HTC82	Nicholes Road	 	No comments.
HTC83	Corner of Albion and Knevett Terraced	  	No comments.
HTC84	Grove Road (various locations)	   	No comments.






HTC85	Corner of Bristow Road and Chapel Road			No comments.
HTC86	Top of Stanley Road where it meets Inwood Road	  		No comments.
HTC87	Alleyway from Inwood Park to Chatsworth Crescent	 		No comments.




HTC88	Exit from Thornbury Park allay to Stanborough Road		No comments.
HTC89	Witham Road Bus stop / Spring Grove Road		No comments.
HTC90	Spring Grove Road along the road in the bushes as the curb side.		No comments.




HTC91	Lane down the side of Gresham Road bus stop Spring Grove Road toward Spencer Road	    	No comments.
HTC92	Walking towards the underpass for Osterley Station	 	No comments.





2.2 Heston Fieldwork Images






H11	Shop Parade facing GW Rd, between Broad Walk and Vicarage Farm Road	 	No comments.
-----	---	--	--------------






H14	Pedestrian pathway leading from Dorset Waye to The Warren		No comments.
H15	Drinking on benches opposite shop parade at North end of Vicarage Farm Road		No comments.
H17	Pedestrian lane leading from Walnut Tree Road under M4 and onto Fern Lane		No comments.
H18	Pathways leading from Osterley Station to Bassett Gardens and pedestrian underpass under GW Rd		No comments.
H23	At the top of Sutton Hall Road - junction of Church Road		No comments.



H24	Pedestrian pathway leading from Brabazon Road to Bath Road		No comments.
H25	Green between Cobham Road & Brabazon Road		No comments.
H27	Down the side of Producty Polskie at 309 Vicarage Farm Road		No comments.




H28	Green area opposite 309 Vicarage Farm Road		No comments.
H31	Around Sarin Superstore, 137 Cranford Lane		No comments.
H32	At shop parade on Brabazon Road		No comments.

H34	Parklands Court, at junction of GW Rd & Springwell Road		No comments.
H35	Entrance to pathway leading into Lampton Park from Junction of GW Road		No comments.
H36	Green area opposite bus stop for 120 near M4 and junction with Fern Lane		No comments.
H37	Raised Green bed at roundabout on Jersey Rd & Alderney Ave.		No comments.




H39	Heston New Road forecourt Al Moor Tuition Centre		No comments.
H41	Bus stop and public flower beds nr 194 Cranford Lane		No comments.
H49	Entrance to Sutton Playing Field from West Way		No comments.
H50	Entrance to Sutton Playing Field from The Crossways	 	No comments.





H51	South side internally in Sutton Playing Field		No comments.
H53	Bins on green triangle of land at the junction of The Crossways and Church Rd		No comments.
H55	Junction of Brandon Road at junction of Fern Lane		No comments.
H57	Junction of The Crossways and church Rd		No comments.
H58	Sutton Way		No comments.

H59	Top of the pedestrian pathway from Bath Road to Brabazon Road	     	No comments.
H60	Brabazon Road	 	No comments.
H61	Cranford Lane towards Sarin Superstore		No comments.





H62	New Heston Road, down the alley next to Paddy Power	 	No comments.
H63	Bags of HH collected street drinking rubbish New Heston Road, opp St Leonard's Church		No comments.








2.3 Heston Action Group Images









HAG H11	Shop Parade facing GW Rd, between Broad Walk and Vicarage Farm Road	 	No comments.
HAG H12	Shop parade and low-level wall - opposite Tesco on North Hyde Lane	 	No comments.

HAG H49	Entrance to Sutton Playing Field from West Way			No comments.
HAG H54	Rear of Shop on A4 at the junction of the A4 & Manor Avenue			
HAG H55	Junction of Brandon Road at junction of Fern Lane			No comments.
HAG H56	Heston Grange Lane - on the raised bank on			No comments.

2.4 Cranford Fieldwork Images





C1	Waye Avenue outside Neet store		No comments.
C2	Berkeley Parade Shops		No comments.
C3	Dudset Lane Behind the Tesco's		No comments.
C4	Meadowbank Gardens		No comments.









C5	Byron Avenue/junction of Berkeley Ave and Byron Ave	  	No comments.
C6	Around and in the subway Woodfield Road	 	No comments.
C9	Waye Avenue Park and its discrete spaces	 	No comments.

C10	Waye Avenue			No comments.
C11	Avenue Park			No comments.
C12	Junction 3 slip road (Parkway Interchange)			No comments.
C16	Tesco Express			No comments.
C17	Alley down side of Hobbs Pharmacy			No comments.

C18	Underpass from Woodfield Road to Windsor Road		No comments.
C19	Across the road from Neet store		No comments.

2.5 Cranford Fieldwork Images

CAG C1	Waye Avenue outside Neet store		No comments.
CAG C5	Byron Avenue/junction of Berkeley Ave and Byron Ave	  	No comments.

CAG C7	Stansfield Road into subway to Woodfield Road		No comments.
CAG C9	Waye Avenue Park and its discrete spaces	 	No comments.
CAG C11	Avenue Park	 	No comments.
CAG C12	Junction 3 slip road (Parkway Interchange)	  	No comments.

CAG C23	Woodfield Road		No comments.
CAG C24	Cranford Bridge Bath Road		No comments.
CAG C25	Parkway		No comments.

3 Appendix 2. CCTV Tables

3.1 Introduction

The tables below are the filtered and redacted samples of CCTV images relating to those incidents in samples taken from June and July in both 2021 and 2022, that can, on balance, be classified as likely to be cumulative impact, linked to alcohol, begging and licensed premises etc.

3.2 CCTV full extract June and July 2021

Area	Incident Type	Location	Description (redacted)
Hounslow Central	Antisocial Behaviour	314 - High St / No.208 (High Street above No.208)	CCTV captured a fight outside the stall-214 high St CCTV called WA one ic4 male arrested. All footages saved.
Hounslow Central	Antisocial Behaviour	4203 - Bath Road / Rosemary Ave (Bath Road / Rosemary Avenue)	Met control requested CCTV to look for a Mentally disturb IC2 male o/s Hounslow West station CCTV scanned the cameras no trace CCTV update Met control.
Hounslow Central	Antisocial Behaviour	Hounslow West	Met radio a drunk male refusing to leave the bus route h91 os Hounslow west station. CCTV monitored the location. WA unit attended.
Hounslow Central	Antisocial Behaviour	Hounslow West	Met radio a drunk male refusing to leave Bus route H91 outside Hounslow west station. CCTV monitored the location WA unit attended the scene.
Hounslow Central	Antisocial Behaviour	310 - High St / No.214 (High Street above No.214)	CCTV spotted IC2 male urinating o/s The stall on HHST .
Hounslow Central	Antisocial Behaviour	343 - Kingsley Rd CP (Kingsley Road Car Park)	CCTV spotted group of guys ic3 mainly smoking and drinking on Kingsley rd. car park. CCTV monitored.
Hounslow Central	Antisocial Behaviour	311 - High St / Montague Rd (High Street / Montague Road)	CCTV spotted group of male drinking o/s The stall on HHST CCTV monitored Image taken.
Hounslow Central	Antisocial Behaviour	309 - High St / Bell Rd (High Street / Bell Road)	Met control Requested CCTV to look for Group of male o/s Betfred on HHST / Bell Road CCTV scanned the cameras caught the group Update Met control. CCTV also push screen to Met Feed.
Hounslow Central	Antisocial Behaviour	Hounslow West	met requested to look for group of male fighting os KEG pub Hounslow west CCTV checked and spotted 2 male fighting badly with head injury and bleeding CCTV informed met WA unit on scene they spoke to him and let them go.
Hounslow Central	Antisocial Behaviour	310 - High St / No.214 (High Street above No.214)	CCTV spotted 4 guys fighting so fruit stale in Hounslow high street CCTV informed met WA on scene they questioned to people involved but the suspect already left.
Heston	Antisocial Behaviour	60 - Vicarage Farm Rd / North Hyde Ln (Vicarage Farm Road j/w North Hyde Lane)	met requested to look for nearly 40 people fighting on vicarage farm road< CCTV checked no trace WA on scene checked no trace and left the location
Hounslow Central	Antisocial Behaviour	328 - High St / Kingsley Rd (High Street / Kingsley Road)	CCTV spotted group of male and female sitting in the middle of a road smoking outside Shake house on HHST CCTV inform Met-control and push the feed met button to Met screen CCTV Monitored the group.
Hounslow Central	Antisocial Behaviour	331 - London Rd o/s 694-712 (London Road outside No. 694-712)	CCTV Spotted IC3 Female seriously attacking an IC4 Male with a Canned Beer on London Rd outside 694-712. CCTV Call Met-radio and push the recording button to WA to view. Wagon scene no arrest. CCTV Monitored and Saved the footage.

Area	Incident Type	Location	Description (redacted)
Hounslow Central	Antisocial Behaviour	342 - Kingsley Rd CP (Kingsley Road Car Park)	CCTV spotted two 1c3 male smoking and drinking outside panini express on Kingsley rd. CCTV monitored.
Hounslow Central	Antisocial Behaviour	311 - High St / Montague Rd (High Street / Montague Road)	CCTV spotted group of male and female drinking and dancing on HHST CCTV monitored them Image taken.
Hounslow Central	Antisocial Behaviour	309 - High St / Bell Rd (High Street / Bell Road)	CCTV spotted group of IC3 male drinking o/s Real China on HHST Image taken.
Hounslow Central	Antisocial Behaviour	309 - High St / Bell Rd (High Street / Bell Road)	heard on Met control three male trying to fight near Bell pub CCTV scanned the camera caught three male chatting updated to Met control.
Hounslow Central	Antisocial Behaviour	342 - Kingsley Rd CP (Kingsley Road Car Park)	CCTV CAPTURED ONE IC3 MALE PEEING outside raja superstore on Kingsley rd. CCTV monitored image taken.
Hounslow Central	Antisocial Behaviour	342 - Kingsley Rd CP (Kingsley Road Car Park)	CCTV spotted group of four ic3 male smoking and drinking outside raja superstore on Kingsley rd. CCTV monitored.
Hounslow Central	Antisocial Behaviour	311 - High St / Montague Rd (High Street / Montague Road)	CCTV spotted group of IC1 and IC3 drinking and dancing on HHST o/s The Stall. CCTV later captured a fight between few members of the group CCTV informed Met-Control of the fight and Monitored.
Hounslow Central	Antisocial Behaviour	314 - High St / No.208 (High Street above No.208)	CCTV captured group of ladies with radio dancing outside McDonald on HHST CCTV monitored.
Hounslow Central	Antisocial Behaviour	342 - Kingsley Rd CP (Kingsley Road Car Park)	CCTV spotted Group of IC4 male drinking o/s Kingsley Meat Market on Kingsley Road CCTV monitored Image taken
Hounslow Central	Antisocial Behaviour	343 - Kingsley Rd CP (Kingsley Road Car Park)	CCTV spotted IC2 and IC4 male drinking on Kingsley Road CCTV monitored .
Hounslow Central	Antisocial Behaviour	344 - Kingsley Rd CP Ent (Kingsley Road Car Park Entrance)	A fight on Kingsley Rd on 18/07/2021 at 0400hrs
Hounslow Central	Antisocial Behaviour	340 - Kingsley Rd / Cecil Rd (Kingsley Road / Cecil Road)	met requested to look for group of male fighting on Kingsley road o/s mini cab CCTV checked fight in progress updated met WA unite on scene 2 suspect run off and 2 suspect been caught and detain.
Hounslow Central	Antisocial Behaviour	309 - High St / Bell Rd (High Street / Bell Road)	CCTV spotted group of youth fighting an IC2 male trying to hit an IC3 male with broken glass bottle o/s real China HHST updated to met the suspect left the location and went through Bulstrode road no WA unit on scene.
Hounslow Central	Antisocial Behaviour	341 - Kingsley Rd / Cecil Rd o/s 35-37 (Kingsley Road / Cecil Road o/s No. 35-37)	CCTV spotted group of IC2 male and one female drinking and smoking on Kingsley Road .misbehaved with MOP CCTV monitored Image taken.
Hounslow Central	Antisocial Behaviour	343 - Kingsley Rd CP (Kingsley Road Car Park)	CCTV spotted group of guys smoking and drinking on Kingsley rd./car park. CCTV monitored.
Hounslow Central	Antisocial Behaviour	4204 - Bath Rd (Station) (Bath Road (Station))	CCTV caught group of male and female drinking o/s Keg and Cask Pub on Hounslow West CCTV monitored.
Hounslow Central	Antisocial Behaviour	351 - Staines Rd / Grove Rd (Staines Road / Grove Road)	CCTV caught one male arguing with female o/s IBIS hotel in Staines Road CCTV monitored later heard on Met control about a fights CCTV updated to Met control. WA unit on scene.
Hounslow Central	Antisocial Behaviour	306 - Lampton Rd / Bath Rd (Lampton Road / Bell Road)	Met control requested CCTV to look for male drunk and damage the Bell Road bus stop bench on Hounslow current location is Hounslow house no description given CCTV panned the cameras no trace updated to Met control.

Area	Incident Type	Location	Description (redacted)
Hounslow Central	Antisocial Behaviour	343 - Kingsley Rd CP (Kingsley Road Car Park)	CCTV spotted three IC2 male drinking on Kingsley Road next to the Strawberry Local Image taken.
Hounslow Central	Antisocial Behaviour	315 - High St / Boots (High Street opp Boots)	CCTV spotted group of IC2 male and female drinking in HHST o/s Santander Bank image taken
Hounslow Central	Antisocial Behaviour	343 - Kingsley Rd CP (Kingsley Road Car Park)	CCTV spotted a group of IC3 male drinking on Kingsley road CCTV scanned the cameras and caught group of male IC3 drinking and chatting. CCTV Monitored. Later group fighting updated to Met control WA unit on scene.
Hounslow Central	Antisocial Behaviour	311 - High St / Montague Rd (High Street / Montague Road)	CCTV spotted IC4 and IC3 male and one female drinking o/s The Stall on HHST CCTV monitored image taken.
Hounslow Central	Antisocial Behaviour	313 - High St / No.208 (High Street above No.208)	An IC4 Male seen sitting outside Barclays Bank on Hounslow High Street
Hounslow Central	Antisocial Behaviour	303 - Lampton Rd / Balfour Rd (Lampton Road / Balfour Road)	CCTV following the report to WA CCTV captured the same IC3 two male and two Female follow them to Travel lodge.
Hounslow Central	Antisocial Behaviour	313 - High St / No.208 (High Street above No.208)	CCTV Captured two drunk 1C3 female on HHST Sexually assault by two 1C3 male CCTV CALL WA on them. footage saved
Hounslow Central	Antisocial Behaviour	310 - High St / No.214 (High Street above No.214)	CCTV spotted three IC3 female drinking o/s The Stall on HHST CCTV monitored Image taken.
Hounslow Central	Antisocial Behaviour	343 - Kingsley Rd CP (Kingsley Road Car Park)	Met control requested CCTV to look for a group of male dancing loud music and screaming on Kingsley road inside the Alleyway between 14 to 42 CCTV spotted group and updated to Met control.
Hounslow Central	Antisocial Behaviour	71 - Bath Rd / Manor Ave (Bath Road / Manor Avenue)	CCTV Captured a Fight on Bath Road between group of 1c4 guys and one ic2 male & female. WA Requested for the footage 09072021-2310-2320/3636
Hounslow Central	Antisocial Behaviour	309 - High St / Bell Rd (High Street / Bell Road)	CCTV spotted a group of IC3 male drinking in HHST/Bell Road o/s Real China Image taken.
Hounslow Central	Antisocial Behaviour	311 - High St / Montague Rd (High Street / Montague Road)	CCTV spotted group of IC3 male in HHST o/s The stall Image taken.
Hounslow Central	Antisocial Behaviour	324 - High St / No.93 (High Street above No.93)	CCTV spotted group of IC3male drinking in HHST o/s Polski Skelp Image taken
Hounslow Central	Antisocial Behaviour	329 - High St / Kingsley Rd (High Street / Kingsley Road)	CCTV monitored a group of IC1 Males drinking beer on high street outside bus garage . 2 were drunk one of them started throwing blows to others CCTV pushed cameras to met control met requested CCTV to put eyes on them.
Hounslow Central	Antisocial Behaviour	327 - High St / No.88 (High Street above No.88)	CCTV spotted a group of IC1 Males on High street / with School road among them 2 were seriously drunk and having friendly argument . they were both fell on the ground WA arrived and assist them to their vehicle and left no arrest was made.
Hounslow Central	Antisocial Behaviour	324 - High St / No.93 (High Street above No.93)	CCTV spotted a group of male drinking in HHST o/s Polski Sklep CCTV monitored them Image taken.
Hounslow Central	Antisocial Behaviour	309 - High St / Bell Rd (High Street / Bell Road)	CCTV spotted a group of male smoke and drinking just next to the Bell Pub in HHST CCTV monitored Image taken.
Hounslow Central	Antisocial Behaviour	309 - High St / Bell Rd (High Street / Bell Road)	CCTV spotted IC1 male and female and One IC4 male drinking in HHST /Bell Road o/s Real China image taken
Hounslow Central	Antisocial Behaviour	343 - Kingsley Rd CP (Kingsley Road Car Park)	CCTV spotted a group of Male drinking In Kingsley Road inside the North Drive alleyway Image taken.
Hounslow Central	Antisocial Behaviour	309 - High St / Bell Rd (High Street / Bell Road)	CCTV spotted a Group of IC3 and IC2 male drinking o/s Betfred in HHST/ Bell Road CCTV monitored .Image taken

Area	Incident Type	Location	Description (redacted)
Hounslow Central	Antisocial Behaviour	343 - Kingsley Rd CP (Kingsley Road Car Park)	CCTV spotted a group of male and female street drinking in Kingsley Road Image taken
Hounslow Central	Antisocial Behaviour	324 - High St / No.93 (High Street above No.93)	CCTV spotted a group of IC3 and IC4 male are drinking in HHST o/s Polski sklep Image taken.
Hounslow Central	Antisocial Behaviour	342 - Kingsley Rd CP (Kingsley Road Car Park)	CCTV spotted two IC4 male drink Alcohol in Kingsley road Image taken.
Hounslow Central	Antisocial Behaviour	311 - High St / Montague Rd (High Street / Montague Road)	CCTV spotted a group of IC4 and IC3 males o/s The Stall in HHST drinking Image taken.
Hounslow Central	Antisocial Behaviour	309 - High St / Bell Rd (High Street / Bell Road)	CCTV spotted a group of IC3 and IC1 male n female screaming dancing drinking o/s Ladbrokes n HHST /Bell Road Image taken .later updated to Met .
Hounslow Central	Antisocial Behaviour	309 - High St / Bell Rd (High Street / Bell Road)	CCTV spotted a group of IC3 male n female drinking o/s Bettfred in HHST /Bell Road Image taken
Hounslow Central	Antisocial Behaviour	327 - High St / No.88 (High Street above No.88)	Controller spotted a male with injuries to his head on HHST. He was bleeding profusely and there was a crowd watching over him . LAS attended and male was attended to. He was placed in a van and taken to a hospital. It looked like it was alcohol related. No further action taken.
Hounslow Central	Antisocial Behaviour	327 - High St / No.88 (High Street above No.88)	CCTV spotted group of youngsters IC2 male dancing screaming in HHST went inside of the Gio's Bar image taken.
Hounslow Central	Antisocial Behaviour	310 - High St / No.214 (High Street above No.214)	CCTV spotted group of IC3 drunk in HHST o/s The Stall image taken.
Hounslow Central	Antisocial Behaviour	6 - Whitton Rd / Hounslow Stn (Whitton Road / Hounslow Train Station)	Heard on Met control there was a drunk male on the footway in Whitton Road CCTV scanned the camera caught the male updated to Met control Met control requested CCTV to Keep monitoring him. LAS on scene.
Hounslow Central	Antisocial Behaviour	509 - London Rd / Catherine Wheel Rd (London Road / Catherine Wheel Road)	met control requested to look for a fight in progress between group of males in thornbury park.CCTV sported the group no fight was seen. WA unit was seen on location.
Hounslow Central	Antisocial Behaviour	317 - High St / Douglas Rd (High Street / Douglas Road outside No. 194)	Met police asked to look female smashed the door near Cashino in HHST CCTV panned the camera no trace updated to Met control WA unit seen on location.
Hounslow Central	Antisocial Behaviour	303 - Lampton Rd / Balfour Rd (Lampton Road / Balfour Road)	Heard on Met people are fight near Ramada Hotel in Lampton road .CCTV panned the camera caught group not visible proper because of dark WA unit seen on location questioned with the group .
Hounslow Central	Antisocial Behaviour	307 - Lampton Rd / Bath Rd (Lampton Road / Bath Road)	Heard on Met radio a group of male screaming near Hounslow house in Hounslow CCTV panned the camera No Trace .
Hounslow Central	Antisocial Behaviour	309 - High St / Bell Rd (High Street / Bell Road)	Met police requested to look in HHST for Two females CCTV captured WA unit searched IC1 female and later detained IC1 image taken
Hounslow Central	Antisocial Behaviour	342 - Kingsley Rd CP (Kingsley Road Car Park)	CCTV spotted IC3 IC3 male drinking on the road in Kingsley Rd opposite strawberry local .Image taken.
Hounslow Central	Antisocial Behaviour	4203 - Bath Road / Rosemary Ave (Bath Road / Rosemary Avenue)	CCTV Heard on Met Radio Bath Road a drunk Male walking along pavement and causing ASB . CCTV panned location Male spotted on camera wandering around the pavement and going from shops causing ASB .
Hounslow Central	Antisocial Behaviour	313 - High St / No.208 (High Street above No.208)	CCTV spotted IC3 male screaming abnormal behaved drunk in HHST CCTV monitored .
Hounslow Central	Antisocial Behaviour	342 - Kingsley Rd CP (Kingsley Road Car Park)	CCTV spotted IC3 female begging o/s Raja Superstore in Kingsley Rd CCTV monitored .Image taken .

Area	Incident Type	Location	Description (redacted)
Hounslow Central	Antisocial Behaviour	311 - High St / Montague Rd (High Street / Montague Road)	CCTV caught group of male and youth smoking and drunk in HHST image taken.
Hounslow Central	Antisocial Behaviour	351 - Staines Rd / Grove Rd (Staines Road / Grove Road)	Heard on Met control abandoned call two couples are fighting Staines rd/ Grove Rd near hotel parking CCTV panned the cameras no trace .
Hounslow Central	Antisocial Behaviour	343 - Kingsley Rd CP (Kingsley Road Car Park)	CCTV spotted group of IC3 and IC2 female ad male dancing drinking screaming in North drive alleyway in Kingsley Rd .CCTV monitored till late image taken.
Hounslow Central	Antisocial Behaviour	324 - High St / No.93 (High Street above No.93)	CCTV captured group of street people on HHST outside Polsky Sklep. they were drinking and smoking having some kind of little party CCTV monitored.
Hounslow Central	Antisocial Behaviour	346 - Kingsley Road (Kingsley Road)	CCTV Monitored an Ic3 Female Urinating on Kingsley Avenue beside Hounslow East Train Station.
Hounslow Central	Antisocial Behaviour	Isleworth	Met control requested to CCTV to look for a drink male with car Make- Range Rover o/s Tesco in Express in Spring Grove Rd in Isleworth CCTV panned the camera Suspect left camera facing to London Rd Updated to Met control WA seen on location.
Hounslow Central	Antisocial Behaviour	347 - Kingsley Ave Pk (Kingsley Avenue Park)	CCTV spotted a group of male and female drinking and sitting in the Kingsley Avenue Park in Kingsley Rd can't find the ethnicity because of camera Black and white Image taken .
Hounslow Central	Antisocial Behaviour	343 - Kingsley Rd CP (Kingsley Road Car Park)	CCTV spotted a group of male and female IC3 mix drinking loud music dancing in North drive Kingsley Road .Image taken. Later IC2 female seen with loud voice and screaming.
Hounslow Central	Antisocial Behaviour	324 - High St / No.93 (High Street above No.93)	CCTV spotted a group of male and female dancing drinking in HHST o/ Kuwait shop image taken. WA patrolling the location.
Hounslow Central	Antisocial Behaviour	352 - Bell Rd / Grove Rd (Bell Road / Grove Road)	Heard on Met radio IC1 male wearing Black t shirt Black jeans follow someone the male is with black trolley or bag he is heading toward from Bell pub house to Hanworth road than CCTV panned the all cameras and caught the image of the suspect. Image taken. Later WA patrolling the location.
Hounslow Central	Antisocial Behaviour	328 - High St / Kingsley Rd (High Street / Kingsley Road)	CCTV monitored WA on 12 High Street attends to a call of an ic4 male disturbing and kicking door of shops on high st no arrest.
Hounslow Central	Antisocial Behaviour	340 - Kingsley Rd / Cecil Rd (Kingsley Road / Cecil Road)	Request by units to keep an eye out for a group making a lot noise and being a nuisance on Cecil road off Kingsley road. Units attended the location. No further action taken.
Hounslow Central	Antisocial Behaviour	311 - High St / Montague Rd (High Street / Montague Road)	CCTV monitored An IC5 male basking o/s Holy Trinity Church on HHST image taken.
Hounslow Central	Antisocial Behaviour	342 - Kingsley Rd CP (Kingsley Road Car Park)	Heard on Met radio Group of male screaming loud music in North Drive Kingsley Rd CCTV spotted group of IC3 male one female dancing drinking and screaming CCTV monitored them till last .later WA seen on location questioned them .
Hounslow Central	Antisocial Behaviour	376 - Inwood Pk Kiosk (Inwood Park Kiosk)	Controller spotted an ic3 male drinking alcohol in the early hours of this morning at Inwood Park. Male was sitting on the floor and looked like he was sleeping as well. No further action taken.
Hounslow Central	Antisocial Behaviour	303 - Lampton Rd / Balfour Rd (Lampton Road / Balfour Road)	Heard over radio that a group were playing loud music and smoking drugs at the Travelodge hotel

Area	Incident Type	Location	Description (redacted)
			car park. Units attended location but there was no trace of this group. No further action taken.
Hounslow Central	Antisocial Behaviour	326 - High St / Gilbert St (High Street j/w Gilbert Street)	Operator spotted a large group of males and females on the HHST . They were playing music and dancing which was becoming a nuisance. Operator continued to keep an eye on them. No further action taken.
Hounslow Central	Antisocial Behaviour	342 - Kingsley Rd CP (Kingsley Road Car Park)	CCTV caught IC3 male and IC4 male drinking alcohol in Kingsley Rd o/s Snaxatac shop image taken.
Hounslow Central	Antisocial Behaviour	342 - Kingsley Rd CP (Kingsley Road Car Park)	CCTV caught the group IC3 male and IC3 mix race female drinking inside the alleyway in Kingsley road /Footway to North Drive image taken .
Hounslow Central	Antisocial Behaviour	311 - High St / Montague Rd (High Street / Montague Road)	CCTV spotted group of IC3 and IC2 male drinking and screaming in HHST o/s The Stall CCTV monitored them
Hounslow Central	Antisocial Behaviour	376 - Inwood Pk Kiosk (Inwood Park Kiosk)	Controller noticed two ic3 males drinking alcohol at Inwood Park. They were already cans on the floor. No further action taken.
Hounslow Central	Antisocial Behaviour	311 - High St / Montague Rd (High Street / Montague Road)	CCTV spotted group of IC3 and IC2 male drinking and screaming in HHST o/s The Stall CCTV monitored them updated to Met control .
Hounslow Central	Antisocial Behaviour	6 - Whitton Rd / Hounslow Stn (Whitton Road / Hounslow Train Station)	Heard on Met Radio IC2 male drunk and health problem inside the BR station CCTV panned the camera couldn't see inside due to obstruction CCTV caught WA unit o/s Hounslow station in Whitton Rd WA unit detained the IC2 male image taken. Later LAS seen on location and LAS took him.
Hounslow Central	Antisocial Behaviour	Vine place	CCTV caught IC4 male drinking in Vine place image taken
Hounslow Central	Antisocial Behaviour	330 - London Rd / High St (London Road / High Street)	Heard on Met radio a group of 10 people fighting near Hounslow Bus garage CCTV panned the cameras No Trace. WA patrolling the location No trace .
Hounslow Central	Antisocial Behaviour	311 - High St / Montague Rd (High Street / Montague Road)	CCTV caught a group of IC2 female and IC3 male IC4 male drinking o/s The Stall in HHST image taken.
Hounslow Central	Antisocial Behaviour	342 - Kingsley Rd CP (Kingsley Road Car Park)	Met control requested CCTV to look in Kingsley Rd near station IC4 male drinking and screaming CCTV panned the camera no Trace CCTV updated to Met
Hounslow Central	Assault / violence / aggression	317 - High St / Douglas Rd (High Street / Douglas Road outside No. 194)	6 people fighting os McDonalds.
Hounslow Central	Assault / violence / aggression	317 - High St / Douglas Rd (High Street / Douglas Road outside No. 194)	Met radio 6 people fighting os McDonald's HHST. CCTV monitored and updated met control. WA unit attended the scene and arrested 1ic4 male.
Hounslow Central	Assault / violence / aggression	309 - High St / Bell Rd (High Street / Bell Road)	Assault on the HHST
Hounslow Central	Assault / violence / aggression	327 - High St / No.88 (High Street above No.88)	Argument between a male and 2 females near ZAMZAM on Hounslow High Street. Using cameras 327 328 & 329 for a straight download as requested by DC in charge.
Hounslow Central	Assault / violence / aggression	1 - Hanworth Rd / Cross Lances Rd (Hanworth Road / Cross Lances Road)	Assault @Douglas road on 26/06/2021@0205-0350
Hounslow Central	Assault / violence / aggression	309 - High St / Bell Rd (High Street / Bell Road)	Assault @bell road junction with Lampton road @1745-1800 on 04062021.

Area	Incident Type	Location	Description (redacted)
Hounslow Central	Assault / violence / aggression	1 - Hanworth Rd / Cross Lances Rd (Hanworth Road / Cross Lances Road)	Male and female seen walking along Hanworth Rd by Treaty lodge on 05/06/2021 no assault captured C01-0355-0359-05062021
Hounslow Central	Assault / violence / aggression	330 - London Rd / High St (London Road / High Street)	Met control requested CCTV to look for an IC4 female assaulted by male at the alleyway near Nando's in London road CCTV scanned the camera No trace WA unit on scene and questions the victim.
Hounslow Central	Assault / violence / aggression	343 - Kingsley Rd CP (Kingsley Road Car Park)	one IC1 female smashed to another IC1 female suspect wearing grey top and grey fitting legging victim wearing Black top and Blue jean. Footage saved.
Hounslow Central	Assault / violence / aggression	343 - Kingsley Rd CP (Kingsley Road Car Park)	CCTV spotted 2 IC1 female acting aggressive each other in Kingsley road o/s 47a later one of IC1 female smashed with stone and kick very badly to another IC1 I requested to 495 to call police to update WA units and LAS arrived on location Suspected detained victim IC1 taking by LAS CCTV monitored till Last. Met officer requested to save the incident 1779.
Hounslow Central	Assault / violence / aggression	4501 - London Rd / St Johns Rd (London Road / St Johns Road)	Met Control asked CCTV a camera coverage in Isleworth London Road around Pub called Bridge Inn. According to Police there was a fight between 2 an ic1 males. CCTV panned the camera 501. Located the pub. View is blocked by the bridge column. So couldn't able to capture the fight. WA arrived on the scene. No arrest has been made. Cam-501
Hounslow Central	Assault / violence / aggression	340 - Kingsley Rd / Cecil Rd (Kingsley Road / Cecil Road)	Heard on Met Radio Two males are fighting One male punch to another male on his face in Kingsley Rd No description given CCTV panned the camera No trace .
Hounslow Central	Assault / violence / aggression	340 - Kingsley Rd / Cecil Rd (Kingsley Road / Cecil Road)	Male bottled in the head on Kingsley road
Hounslow Central	Assault / violence / aggression	303 - Lampton Rd / Balfour Rd (Lampton Road / Balfour Road)	Met control asked to monitored an IC2 male and female outside Travelodge on Lampton Road arguing and shouting. CCTV spotted the couple.. Camera put on to Hendon. WA unit on scene. Male was detained and arrested.
Hounslow Central	Assault / violence / aggression	307 - Lampton Rd / Bath Rd (Lampton Road / Bath Road)	Met-Control requested CCTV to look for an IC1 18year old female bleeding badly outside Hounslow house on Lampton Rd CCTV locate the girl and informed Met-Control Wa on scene she was later taken by the police car. CCTV monitored.
Hounslow Central	Assault / violence / aggression	4204 - Bath Rd (Station) (Bath Road (Station))	CCTV spotted WA unit attended to KEG & CASK PUB questioning the PUB staffs on Hounslow West CCTV monitored Later WA officer asked CCTV to playback the footage about an earlier assault at the Pub Nothing capture Camera facing other side.
Hounslow Central	Assault / violence / aggression	351 - Staines Rd / Grove Rd (Staines Road / Grove Road)	Heard on met radio a male was refusing to live the public house (The Moon Under water) on Staines road.
Hounslow Central	Assault / violence / aggression	310 - High St / No.214 (High Street above No.214)	Two middle age IC3 male were seen fighting on HHST outside the fruit/vegetable shop next to Holy Trinity Church they were quickly separated by other men in the group
Hounslow Central	Assault / violence / aggression	355 - Hanworth Rd / Douglas Rd (Hanworth Road / Douglas Road)	met control requested to monitor fight in progress on Hanworth road near sun pub CCTV look around Hanworth road no trace CCTV monitor a group of drunk males around sun pub who walk inside chapel road. WA unit attended the location.

Area	Incident Type	Location	Description (redacted)
Hounslow Central	Assault / violence / aggression	313 - High St / No.208 (High Street above No.208)	Met Control says that there is a an ic3 male with 2 crutches threatening people and being aggressive towards bystanders. CCTV panned the camera around and spotted him walking towards Hounslow High Street outside of Superdrug's. Informed the Met C. Attached the photo as well. WA on the scene. Detained him. cam-313
Hounslow Central	Assault / violence / aggression	309 - High St / Bell Rd (High Street / Bell Road)	Met control requested to monitor a fight in progress between IC4 and IC3 males on bell road junction with Lampton road .CCTV captured the incident footage saved. WA unit was seen on location. Suspect was been arrested. LAS was seen on location.
Hounslow Central	Assault / violence / aggression	309 - High St / Bell Rd (High Street / Bell Road)	CCTV spotted group of three male IC2 and IC3 one IC2 female IC3 male and IC2 male trying to fight in HHST CCTV monitored later IC2 girl and IC3 male went inside the police station .
Hounslow Central	Assault / violence / aggression	346 - Kingsley Road (Kingsley Road)	Heard on Met Radio A group of males are fighting o/s 148 in Kingsley /road CCTV scanned the camera No trace.
Hounslow Central	Assault / violence / aggression	350 - Staines Rd / Grove Rd (Staines Road / Grove Road)	Heard on Met Radio a Male lying down on Staines Road with wound on his shoulder outside Quality Food WA on scene LAS arrived and giving him medical attention.
Hounslow Central	Assault / violence / aggression	331 - London Rd o/s 694-712 (London Road outside No. 694-712)	Heard on Met control IC3 male assault another IC3 male in North drive /London Rd CCTV caught the incident Updated to Met control WA on scene.
Hounslow Central	Assault / violence / aggression	75 - Barrack Rd / Beavers Ln (Barrack Road j/w Beavers Lane)	Met Control asked camera coverage around Church on Beavers Lane. A female has been attacked by bottle. The suspect is unknown. CCTV checked the camera and panned the camera 75 around but location is far from camera position. Informed the Met Control. Cam-75
Hounslow Central	Assault / violence / aggression	21 - Staines Rd / Fulstone Cl (Staines Road / Fulstone Close)	Met control asked to look 5 people are fighting on the road in Staines Rd CCTV panned the camera no trace CCTV updated to Met control
Hounslow Central	Assault / violence / aggression	309 - High St / Bell Rd (High Street / Bell Road)	Met control asked CCTV to look for an ic4 male on Hounslow High street road/ Bell road who has fight with another male. CCTV pan camera to the location WA seeing already with the suspect. Met control asked CCTV to play the camera back to see how the incident happen. CCTV play back the camera and the camera wasn't place where the incident really happen. CCTV monitored the WA and the suspect. WA informed.
Hounslow Central	Assault / violence / aggression	309 - High St / Bell Rd (High Street / Bell Road)	Heard on Met radio of a male bleeding from head walking from Staines Road toward HHST later Met officer requested CCTV to check if CCTV captures any footage of him CCTV scanned the cameras and caught the male near Real China WA and LAS on scene. CCTV monitored.
Heston	Assault / violence / aggression	61 - Great West Rd / Jersey Parade (Great West Road / Jersey Parade)	Met Radio a male fighting with a security officer at Park Grand hotel in Great West Road. CCTV monitored.
Hounslow Central	Assault / violence / aggression	330 - London Rd / High St (London Road / High Street)	Met control called CCTV to look out for an ic1 male bleeding on high street/ Kingsley road in front of Hounslow bus garage station. CCTV pan camera to the location see the ic3 male sitting under the bus-stop Met control came to the incident place. Met control later take the ic1 male and left the location. CCTV monitored.

Area	Incident Type	Location	Description (redacted)
Hounslow Central	Assault / violence / aggression	365 - Montague Rd / CP (Montague Road / Car Park)	Met Control requested to monitor an IC3 male lying on the floor outside Betfred on Montague road with blood coming out of his mouth. WA arrived at location also seen are LAS at the scene. Image was push through to Met Control and updated.
Hounslow Central	Assault / violence / aggression	310 - High St / No.214 (High Street above No.214)	A group of up to 10 people were seen gathering on HHST outside the fruits/vegetable store and two of them were fighting. Met control was informed and a WA unit attended the location immediately
Hounslow Central	Begging	351 - Staines Rd / Grove Rd (Staines Road / Grove Road)	CCTV spotted an IC4 male and two IC1 female begging o/s Tesco Express on Staines Road/Grove Road. image taken CCTV monitored.
Hounslow Central	Begging	351 - Staines Rd / Grove Rd (Staines Road / Grove Road)	CCTV spotted an IC1 female begging o/s Tesco Stores on Staines Road image taken at 19:05
Hounslow Central	Begging	342 - Kingsley Rd CP (Kingsley Road Car Park)	CCTV spotted IC1 male begging o/s Raja Superstores on Kingsley Road image taken at 19:24
Hounslow Central	Begging	Hounslow Town Centre	CCTV monitored an IC4 male street begging os Tesco
Hounslow Central	Begging	Hounslow Town Centre	CCTV monitored an IC3 female street begging os Tesco.
Hounslow Central	Begging	4501 - London Rd / St Johns Rd (London Road / St Johns Road)	CCTV spotted an IC1 male begging on London road/ St john road. Image taken at 14:32.
Hounslow Central	Begging	313 - High St / No.208 (High Street above No.208)	CCTV spotted an IC1 male begging on Hounslow high street out side Sam 99p store.
Hounslow Central	Begging	351 - Staines Rd / Grove Rd (Staines Road / Grove Road)	CCTV spotted an IC1 male begging o/s Tesco Stores on Staines Road image taken at 17:17
Hounslow Central	Begging	342 - Kingsley Rd CP (Kingsley Road Car Park)	CCTV monitored street begging on Kingsley road os raja superstore
Hounslow Central	Begging	4501 - London Rd / St Johns Rd (London Road / St Johns Road)	CCTV spotted an IC1 male begging on London road/ St johns road out Sainsbury's local store. Image taken at 10:06.
Hounslow Central	Begging	351 - Staines Rd / Grove Rd (Staines Road / Grove Road)	CCTV spotted an IC1 male begging o/s Tesco on Staines Road image taken at 21:42
Hounslow Central	Begging	309 - High St / Bell Rd (High Street / Bell Road)	CCTV spotted an IC1 male begging o/s the real China express on Bell Corner /HHST image taken at 09:25
Hounslow Central	Begging	342 - Kingsley Rd CP (Kingsley Road Car Park)	CCTV spotted IC1 male begging o/s Raja superstore on Kingsley Road Image taken
Hounslow Central	Begging	343 - Kingsley Rd CP (Kingsley Road Car Park)	CCTV SPOTTED HOMELESS IC1 MALE BEGGAR SITTING OUTSIDE RAJA SUPERSTORE ON KINGSLEY RD. CCTV MONITORED. IMAGE TAKEN
Hounslow Central	Begging	351 - Staines Rd / Grove Rd (Staines Road / Grove Road)	CCTV spotted IC2 female begging o/s Tesco express /Grove Road Image taken.
Hounslow Central	Begging	351 - Staines Rd / Grove Rd (Staines Road / Grove Road)	CCTV observed IC1 begging outside Tesco Staines Road.
Hounslow Central	Begging	351 - Staines Rd / Grove Rd (Staines Road / Grove Road)	CCTV spotted IC2 female begging o/s Tesco Express in Staines Road/ Grove Road.
Hounslow Central	Begging	342 - Kingsley Rd CP (Kingsley Road Car Park)	CCTV spotted IC1 male begging and drinking o/s Raja Superstores on Kingsley Road.
Hounslow Central	Begging	342 - Kingsley Rd CP (Kingsley Road Car Park)	CCTV SPOTTED AN HOMELESS IC1 MALE BEGGAR SITTING AND BEGGING PEOPLE FOR MONEY OUTSIDE RAJA SUPERSTORE ON KINGSLEY RD. CCTV MONITORED HIM
Hounslow Central	Begging	351 - Staines Rd / Grove Rd (Staines Road / Grove Road)	CCTV spotted IC2 female begging on Staines Road /Grove Road Image taken.

Area	Incident Type	Location	Description (redacted)
Hounslow Central	Begging	342 - Kingsley Rd CP (Kingsley Road Car Park)	CCTV spotted IC1 homeless male beggar outside Raja Super Stores on Kingsley road image taken at 19:30
Hounslow Central	Begging	342 - Kingsley Rd CP (Kingsley Road Car Park)	CCTV spotted IC3 male begging o/s Raja Super Stores on Kingsley road image taken at 15:41
Hounslow Central	Begging	309 - High St / Bell Rd (High Street / Bell Road)	CCTV spotted an IC1 male begging o/s the real China express on Bell Corner /HHST image taken by 09:00
Hounslow Central	Begging	351 - Staines Rd / Grove Rd (Staines Road / Grove Road)	CCTV spotted an IC1 female begging and drinking on Staines Road o/s Tesco Express Image taken
Hounslow Central	Begging	351 - Staines Rd / Grove Rd (Staines Road / Grove Road)	CCTV spotted an IC1 male begging o/s Tesco Stores on Staines Road image taken at 12:37
Hounslow Central	Begging	327 - High St / No.88 (High Street above No.88)	CCTV spotted an IC4 male begging o/s Romanian Shop on HHST image taken at 12:29
Hounslow Central	Begging	342 - Kingsley Rd CP (Kingsley Road Car Park)	CCTV spotted an IC1 male begging o/s Raja Supper Stores on Kingsley Road image taken at 20:21
Hounslow Central	Begging	351 - Staines Rd / Grove Rd (Staines Road / Grove Road)	CCTV spotted an ic1 male begging on Hounslow high street out side Tesco Express store. Image taken at 13 :55
Hounslow Central	Begging	4501 - London Rd / St Johns Rd (London Road / St Johns Road)	CCTV spotted an ic1 male begging on London road out side Sainsbury's local. Image taken at 13:50
Hounslow Central	Begging	309 - High St / Bell Rd (High Street / Bell Road)	CCTV spotted an IC1 male begging o/s The real China Express on Bell Road / HHST image taken at 12:37.
Hounslow Central	Begging	342 - Kingsley Rd CP (Kingsley Road Car Park)	CCTV spotted IC1 male begging on Kingsley Road o/s Raja Superstore Image taken.
Hounslow Central	Begging	342 - Kingsley Rd CP (Kingsley Road Car Park)	CCTV spotted IC1 male begging o/s Raja superstores in Kingsley road Image taken
Hounslow Central	Begging	343 - Kingsley Rd CP (Kingsley Road Car Park)	CCTV SPOTTED AN IC1 MALE BEGGAR SITTING OUTSIDE RAJA SUPERSTORE ON KINGSLEY ROAD. IMAGE TAKEN AND CCTV MONITORED.
Hounslow Central	Begging	342 - Kingsley Rd CP (Kingsley Road Car Park)	CCTV spotted an IC1 male begging o/s Raja Super Stores on Kingsley Road image taken at 18%^
Hounslow Central	Begging	351 - Staines Rd / Grove Rd (Staines Road / Grove Road)	CCTV spotted IC1 male begging o/s Tesco Store on Staines Road image taken at 12:45
Hounslow Central	Begging	342 - Kingsley Rd CP (Kingsley Road Car Park)	CCTV monitored an IC1 male begging o/s Raja Superstore on Kingsley Road image taken at 19:10
Hounslow Central	Begging	351 - Staines Rd / Grove Rd (Staines Road / Grove Road)	CCTV spotted an IC1 male begging o/s Tesco Stores on Staines Road image taken at 17:11
Hounslow Central	Begging	345 - Kingsley Rd / Myrtle Rd (Kingsley Road / Myrtle Road)	CCTV spotted IC2 male street begging o/s Aladdin's Hounslow east.
Hounslow Central	Begging	4501 - London Rd / St Johns Rd (London Road / St Johns Road)	CCTV spotted an IC2 male begging o/s Sainsbury Local on London Road image taken at 11:37
Hounslow Central	Begging	351 - Staines Rd / Grove Rd (Staines Road / Grove Road)	CCTV spotted two IC2 male begging in Staines Rd o/s Tesco Express Image taken.
Hounslow Central	Begging	343 - Kingsley Rd CP (Kingsley Road Car Park)	CCTV spotted an IC1 male begging o/s Raja Superstores on Kingsley Road image taken at 20:21
Hounslow Central	Begging	351 - Staines Rd / Grove Rd (Staines Road / Grove Road)	CCTV spotted an IC1 female and IC1 male begging o/s Tesco Stores on Staines Road images taken at 19:54
Hounslow Central	Begging	4501 - London Rd / St Johns Rd (London Road / St Johns Road)	CCTV spotted an IC1 male begging o/s Sainsbury Local on London Road image taken at 13:28
Hounslow Central	Begging	351 - Staines Rd / Grove Rd (Staines Road / Grove Road)	CCTV spotted an IC4 male begging o/s Tesco Stores on Staines Road image taken at 13:24
Hounslow Central	Begging	342 - Kingsley Rd CP (Kingsley Road Car Park)	CCTV spotted IC1 male begging o/s Raja Superstores in Kingsley Road Image taken

Area	Incident Type	Location	Description (redacted)
Hounslow Central	Begging	343 - Kingsley Rd CP (Kingsley Road Car Park)	CCTV spotted an IC1 male begging o/s Raja Super stores on Kingsley Road image taken 18:42
Hounslow Central	Begging	342 - Kingsley Rd CP (Kingsley Road Car Park)	Controller noticed a homeless beggar outside the Raja Superstores on Kingsley road.. The male was being monitored. No further action taken.
Hounslow Central	Begging	342 - Kingsley Rd CP (Kingsley Road Car Park)	CCTV spotted IC1 male begging o/s Raja Superstore Shop on Kingsley road image taken
Hounslow Central	Begging	325 - High St / Gilbert St (High Street j/w Gilbert Street)	CCTV spotted IC4 male begging o/s Romanian Shop on HHST image taken @13:08
Hounslow Central	Begging	351 - Staines Rd / Grove Rd (Staines Road / Grove Road)	CCTV spotted an IC1 male begging o/s Tesco Express in Staines Road Image taken.
Hounslow Central	Begging	4501 - London Rd / St Johns Rd (London Road / St Johns Road)	CCTV spotted an IC1 male begging o/s Sainsbury Local on London Road image taken @ 09:18
Hounslow Central	Begging	342 - Kingsley Rd CP (Kingsley Road Car Park)	CCTV spotted IC1 male begging o/s Raja Superstore on Kingsley Road image taken @ 17:30
Hounslow Central	Begging	4501 - London Rd / St Johns Rd (London Road / St Johns Road)	CCTV spotted an ic3 male begging out side Sainsbury's local on London road/ St Johns road. Image taken at 13:21
Hounslow Central	Begging	351 - Staines Rd / Grove Rd (Staines Road / Grove Road)	CCTV spotted an IC4 male begging o/s Tesco Stores on Staines Road image taken @ 12:32
Hounslow Central	Begging	342 - Kingsley Rd CP (Kingsley Road Car Park)	CCTV monitored an IC2 male begging outside Raja Superstore on Kingsley Road
Hounslow Central	Begging	351 - Staines Rd / Grove Rd (Staines Road / Grove Road)	CCTV monitored an IC4 male begging outside Tesco Express on Staines Rd/ Grove Rd.
Hounslow Central	Begging	342 - Kingsley Rd CP (Kingsley Road Car Park)	CCTV spotted IC1 male begging o/s Raja Superstores on Kingsley Road image taken.
Hounslow Central	Begging	351 - Staines Rd / Grove Rd (Staines Road / Grove Road)	CCTV spotted IC4 male begging o/s Tesco express on Staines road image taken.
Hounslow Central	Begging	350 - Staines Rd / Grove Rd (Staines Road / Grove Road)	CCTV monitored two ICI males begging o/s Tesco Stores on Staines Road image taken
Hounslow Central	Begging	342 - Kingsley Rd CP (Kingsley Road Car Park)	CCTV caught IC1 male begging and drinking o/s Raja Superstores in Kingsley Rd image taken .
Hounslow Central	Begging	342 - Kingsley Rd CP (Kingsley Road Car Park)	CCTV spotted two IC3 female begging o/s Raja superstore in Kingsley Rd/Grove Rd Image taken.
Hounslow Central	Begging	351 - Staines Rd / Grove Rd (Staines Road / Grove Road)	CCTV spotted two Ic2 male begging o/s Tesco Express in Staines Rd/Grove Rd Image taken.
Heston	Begging	63 - Vicarage Farm Rd / Shenley Rd (Vicarage Farm Road / Shenley Road)	CCTV monitored An IC2 male street begging.
Hounslow Central	Begging	330 - London Rd / High St (London Road / High Street)	An Ic3 Female spotted Begging at London Road / High Street outside Niraja image taken.
Hounslow Central	Begging	309 - High St / Bell Rd (High Street / Bell Road)	An Ic1 Male spotted Begging on High Street / Bell Road outside The Real China Express Image taken.
Hounslow Central	Begging	Staines Road	An Ic1 Male spotted Begging on Staines Road / Grove Road outside Tesco Express image taken.
Hounslow Central	Begging	343 - Kingsley Rd CP (Kingsley Road Car Park)	An Ic1 Male spotted Begging on Kingsley Road outside Raja Super Store image taken.
Hounslow Central	Begging	351 - Staines Rd / Grove Rd (Staines Road / Grove Road)	An Ic2 Male wearing Navy Blue T-Shirt Green Short spotted Begging on Staines Road /Grove Road outside Tesco Express image taken.
Hounslow Central	Begging	343 - Kingsley Rd CP (Kingsley Road Car Park)	CCTV Spotted an Ic1 Male Wearing Black T-shirt Covering with Black and Red Sleeping Bag Begging on Kingsley road outside Raja Super Store Image taken.
Hounslow Central	Begging	330 - London Rd / High St (London Road / High Street)	An Ic3 Female wearing White T-shirt Black Trouser Black with White Heel Nike Trainers Pink Scarf Spotted Begging on London Road / High Street outside Nirada Shop image taken.

Area	Incident Type	Location	Description (redacted)
Hounslow Central	Begging	351 - Staines Rd / Grove Rd (Staines Road / Grove Road)	An Ic4 Male Blue Track suite spotted Begging on Staines Road outside Tesco Express image taken.
Hounslow Central	Begging	343 - Kingsley Rd CP (Kingsley Road Car Park)	An Ic1 Male Spotted Begging on Kingsley Road outside Raja Super Store image taken.
Hounslow Central	Begging	351 - Staines Rd / Grove Rd (Staines Road / Grove Road)	An Ic5 Male Spotted Begging on Staines Road/ Grove Road outside Tesco Express Image taken.
Hounslow Central	Begging	342 - Kingsley Rd CP (Kingsley Road Car Park)	CCTV spotted IC2 male Begging O/s Raja Superstore in Kingsley Rd. Image taken
Hounslow Central	Begging	343 - Kingsley Rd CP (Kingsley Road Car Park)	CCTV spotted an IC1 male beggar outside Raja Superstore on Kingsley rd. CCTV monitor him.
Hounslow Central	Begging	343 - Kingsley Rd CP (Kingsley Road Car Park)	CCTV spotted an ic1 male beggar outside Raja Superstore on Kingsley rd. CCTV monitor him.
Hounslow Central	Begging	330 - London Rd / High St (London Road / High Street)	CCTV spotted an ic1 male sitting outside Nirala restaurant begging people for Money
Hounslow Central	Begging	351 - Staines Rd / Grove Rd (Staines Road / Grove Road)	CCTV monitored IC2 male begging o/s Tesco express in Staines Rd/ Grove Rd Image Taken.
Hounslow Central	Begging	342 - Kingsley Rd CP (Kingsley Road Car Park)	CCTV monitored IC1 male begging o/s Raja super store on Kingsley road. Image taken
Hounslow Central	Begging	343 - Kingsley Rd CP (Kingsley Road Car Park)	CCTV monitored IC3 male begging o/s Raja super store on Kingsley road.
Hounslow Central	Begging	351 - Staines Rd / Grove Rd (Staines Road / Grove Road)	CCTV monitored IC1 male begging o/s Tesco on Staines Road image taken.
Hounslow Central	Begging	343 - Kingsley Rd CP (Kingsley Road Car Park)	CCTV monitored IC1 male begging o/s Raja Superstores on Kingsley Road image taken.
Hounslow Central	Begging	343 - Kingsley Rd CP (Kingsley Road Car Park)	Male begging outside the raja superstore on Kingsley road . No further action taken.
Hounslow Central	Begging	351 - Staines Rd / Grove Rd (Staines Road / Grove Road)	CCTV monitored IC1 male begging o/s Tesco on Staines Road image taken.
Hounslow Central	Begging	342 - Kingsley Rd CP (Kingsley Road Car Park)	CCTV caught IC3 mix race female begging o/s Raja superstore in Kingsley RD.
Hounslow Central	Begging	Staines Road	Ic1 Male and Female Spotted Begging on Staines Road / Grove Road outside Tesco Express image taken.
Hounslow Central	Begging	342 - Kingsley Rd CP (Kingsley Road Car Park)	CCTV caught IC3 mix race female begging o/s Raja superstore in Kingsley RD.
Hounslow Central	Begging	351 - Staines Rd / Grove Rd (Staines Road / Grove Road)	An IC4 Male Begging on Staines Road outside o/s Tesco Express image taken.
Hounslow Central	Begging	342 - Kingsley Rd CP (Kingsley Road Car Park)	CCTV caught IC1 male Begging o/s Raja Superstore in Kingsley Rd image taken.
Hounslow Central	Begging	Kingsley Road	An Ic1 Male Begging on Kingsley Road outside Raja Super Store.
Hounslow Central	Begging	4501 - London Rd / St Johns Rd (London Road / St Johns Road)	CCTV monitored Ic3 male begging on London road o/s Sainsburys local.
Hounslow Central	Begging	351 - Staines Rd / Grove Rd (Staines Road / Grove Road)	CCTV monitored IC3 mix race female begging Tesco Express on Staines road.
Hounslow Central	Begging	351 - Staines Rd / Grove Rd (Staines Road / Grove Road)	CCTV monitored an IC1 male begging on Staines road o/s Tesco express.
Hounslow Central	Begging	4501 - London Rd / St Johns Rd (London Road / St Johns Road)	CCTV sported a bagger begging on London road o/s Sainsburys.
Hounslow Central	Begging	342 - Kingsley Rd CP (Kingsley Road Car Park)	CCTV caught IC1 male Begging o/s Raja Superstore in Kingsley Rd image taken.
Hounslow Central	Criminal Damage	327 - High St / No.88 (High Street above No.88)	Met officer 1467 requested CCTV to look for a Somalia Male o/s Taste of Lahore smashing windows on HHST CCTV scanned the cameras find no trace Update met-officer-1467 later officer requested CCTV to keep monitoring the location for him. the male was later located and was detained by WA. CCTV monitored.

Area	Incident Type	Location	Description (redacted)
Hounslow Central	Street Drinking / Drunkenness	342 - Kingsley Rd CP (Kingsley Road Car Park)	CCTV spotted 3 male street drinking and left with the vehicle VRM- HV21VDL CCTV informed met drink and drive CCTV monitored the vehicle last seen headed towards grove road/ Hanworth road Hounslow. WA unite on scene on grove road stopped and checked.
Hounslow Central	Street Drinking / Drunkenness	4205 - Bath Rd (Station) (Bath Road (Station))	CCTV spotted group of IC4 male street drinking as they trying to leave WA unite stopped and checked questioned and arrested 1 male drink and drive and also he didn't complain vehicle involved- SW62OBL
Hounslow Central	street Drinking / Drunkenness	314 - High St / No.208 (High Street above No.208)	CCTV Spotted a suspected drug user ic2 male walking staggering on HHST he later fell down outside McDonald's on HHST CCTV Immediately call to inform Met-control & WA WA and LAS on Scene and the man was later taken by LAS.
Hounslow Central	Street Drinking / Drunkenness	376 - Inwood Pk Kiosk (Inwood Park Kiosk)	CCTV monitored WA units at Inwood Park.
Hounslow Central	Robbery	352 - Bell Rd / Grove Rd (Bell Road / Grove Road)	CCTV spotted shop lifter 2 IC4 males stole full box of beer from Tesco on Staines road and run off CCTV monitored and informed met but met replied they don't have anyone to assist.
Hounslow Central	Street Drinking / Drunkenness	307 - Lampton Rd / Bath Rd (Lampton Road / Bath Road)	Met control requested CCTV to look for someone screaming on Lampton road/ Bath road CCTV Scanned cameras and caught three male drinking on bus stop CCTV update Met and was asked to Push Feed Met to share screen with met Met control requested CCTV to Keep an eye on the group CCTV monitored .
Hounslow Central	Street Drinking / Drunkenness	6 - Whitton Rd / Hounslow Stn (Whitton Road / Hounslow Train Station)	Met control requested to check drunk male IC2 o/s Hounslow Train Station CCTV scanned the camera no trace Updated to Met control.
Heston	Street Drinking / Drunkenness	402 - New Heston Rd / Heston Rd (New Heston Road / Heston Road)	Met police requested CCTV to Look for a male under the tree drunk and misbehaved with members of Public No description given CCTV scanned the cameras no trace CCTV Update Met control.
Hounslow Central	Street Drinking / Drunkenness	69 - Sutton Ln / Queenswood Ave (Sutton Lane / Queenswood Avenue)	WA officer 103 requested CCTV to look for drunk male on Sutton Lane/ Queens wood Avenue CCTV scanned the camera no trace Updated to Officer.
Hounslow Central	Street Drinking / Drunkenness	343 - Kingsley Rd CP (Kingsley Road Car Park)	Met radio CCTV to check on Kingsley Road a female shouting someone trying to kill her. CCTV panned location spotted a drunk Ic3 female with two others drunk Males female having friendly argument with one of them . WA units arrived at scene one of the male was stopped and interrogated no arrest was made and let go.
Hounslow Central	Street Drinking / Drunkenness	71 - Bath Rd / Manor Ave (Bath Road / Manor Avenue)	Met control requested CCTV to look for a Drunk male wearing white tracksuit on Bath Rd/Manor avenue CCTV scanned the cameras find no trace of him. WA later caught the male on Manor avenue. CCTV Monitored.
Hounslow Central	Street Drinking / Drunkenness	4501 - London Rd / St Johns Rd (London Road / St Johns Road)	Met control requested CCTV to look for IC1 Female looking stress and drunk on London road CCTV scanned the cameras find no trace of her update Met control.
Hounslow Central	Street Drinking / Drunkenness	351 - Staines Rd / Grove Rd (Staines Road / Grove Road)	Met officer requested CCTV to look for a drunk female on Staines Rd / Grove road CCTV panned the cameras caught the female update Met officer.
Heston	Street Drinking / Drunkenness	402 - New Heston Rd / Heston Rd (New Heston Road / Heston Road)	Met radio asked to look for an IC3 male by Off Licence in Heston Rd. CCTV panned. No trace. Informed met control.

Area	Incident Type	Location	Description (redacted)
Hounslow Central	Street Drinking / Drunkenness	4205 - Bath Rd (Station) (Bath Road (Station))	police requested CCTV to look for a male on Bath road Hounslow west outside KEG / CASK PUB. Male wearing white shirt and green trousers and the victim a female with curl and long hair. CCTV spotted the female and updated WA units arrived on the spot suspect was not found units left location.
Heston	Street Drinking / Drunkenness	61 - Great West Rd / Jersey Parade (Great West Road / Jersey Parade)	Met control asked CCTV to look for a drunk male harassing MOP near Jersey Road jct GWR no trace met updated.
Hounslow Central	Street Drinking / Drunkenness	346 - Kingsley Road (Kingsley Road)	Met officer requested to look o/s White Pub in Kingsley road 20 peoples are fighting and stabbed CCTV panned the camera No coverage CCTV updated to WA on split channel. WA and LAS seen .
Hounslow Central	Street Drinking / Drunkenness	351 - Staines Rd / Grove Rd (Staines Road / Grove Road)	Controller spotted units on scene with an ic1 male and an ic3 female being handcuffed on Staines road outside TESCO express. The ic1 male was eventually allowed to go while the ic3 female was being searched as well. In the end the handcuffs were taken off and she was allowed to leave. She looked very scruffy and looked like a drug addict / dependent drinker. Units took some details from her and let her go. No further action taken.
Hounslow Central	Street Drinking / Drunkenness	302 - Lampton Rd / Bulstrode Rd (Lampton Road / Bulstrode Road)	CCTV monitored WA units o/s Bulstrode Pub on Lampton Road detained two IC3 males released one after questioning and arrested the other.
Hounslow Central	Street Drinking / Drunkenness	307 - Lampton Rd / Bath Rd (Lampton Road / Bath Road)	CCTV spotted 2 homeless Ic1 Male and female on Hounslow High Street sitting outside Paddy power next to Iceland
Hounslow Central	Street Drinking / Drunkenness	301 - Lampton Rd / Bulstrode Rd (Lampton Road / Bulstrode Road)	CCTV Spotted a Male Sitting on the floor on Lampton Road / Bulstrode Road CCTV Monitored and Transfer the Camera to Met Control WA and LAS arrived and give medical attention later take to Hospital.
Hounslow Central	Street Drinking / Drunkenness	164 - High St / Browells Ln (High Street j/w Browells Lane)	Heard on Met control two males drunk and doing ASB in FHST near pound no description given CCTV panned the cameras no trace CCTV updated to Met officer
Hounslow Central	Street Drinking / Drunkenness	343 - Kingsley Rd CP (Kingsley Road Car Park)	CCTV spotted a group of IC1 males and females drinking alcohol on Kingsley Image taken .
Hounslow Central	Street Drinking / Drunkenness	325 - High St / Gilbert St (High Street j/w Gilbert Street)	A rough sleeper was seen sitting on the floor at Gilbert Street j/w HHST beside Carpatica Romanian Shop
Hounslow Central	Street Drinking / Drunkenness	311 - High St / Montague Rd (High Street / Montague Road)	CCTV spotted Group of IC3 male drinking and dancing o/s The stall on HHST CCTV monitored them.
Hounslow Central	Street Drinking / Drunkenness	365 - Montague Rd / CP (Montague Road / Car Park)	A team of up to 6 WA officers were monitored talking to two IC1 males found drinking on Montague Road opp Hounslow Police Station
Hounslow Central	Street Drinking / Drunkenness	376 - Inwood Pk Kiosk (Inwood Park Kiosk)	CCTV monitored Ic3 Males drinking beer on Inwood park
Hounslow Central	Street Drinking / Drunkenness	No camera given	CCTV monitored 2 IC3 female and IC2 male street drinking @TGT near tube station
Hounslow Central	Street Drinking / Drunkenness	350 - Staines Rd / Grove Rd (Staines Road / Grove Road)	A group of four IC4 middle age men were spotted and monitored drinking at Staines Road j/w Grove Road outside Tesco Express
Hounslow Central	Street Drinking / Drunkenness	342 - Kingsley Rd CP (Kingsley Road Car Park)	CCTV spotted an IC1 male drinking beer / alcohol o/s Raja Super Stores on Kingsley Road image taken at 20:52

Area	Incident Type	Location	Description (redacted)
Hounslow Central	Street Drinking / Drunkenness	353 - Bell Rd / Grove Rd (Bell Road / Grove Road)	CCTV spotted an IC3 male drinking beer /alcohol o/s treaty centre entrance on Bell road image taken at 20:47
Hounslow Central	Street Drinking / Drunkenness	312 - High St / Montague Rd (High Street / Montague Road)	CCTV spotted an IC2 male drinking beer / alcohol o/s Holy trinity church on HHST image taken at 19:34
Hounslow Central	Street Drinking / Drunkenness	342 - Kingsley Rd CP (Kingsley Road Car Park)	CCTV spotted group of 1c1 male & female smoking and drinking on Kingsley rd/car park CCTV monitored.
Hounslow Central	Street Drinking / Drunkenness	370 - Montague Rd CP Ctre Aisle (Montague Road Car Park Centre Aisle)	CCTV captured two ic3 male drinking alcohol on Montague rd car park image taken CCTV monitored.
Hounslow Central	Street Drinking / Drunkenness	342 - Kingsley Rd CP (Kingsley Road Car Park)	CCTV spotted group of 1c3 and ic2 male smoking and drinking outside panini express on Kingsley rd. CCTV monitored.
Hounslow Central	Street Drinking / Drunkenness	376 - Inwood Pk Kiosk (Inwood Park Kiosk)	CCTV spotted an ic3 male sitting on the floor drinking beer at Inwood park. CCTV monitored.
Hounslow Central	Street Drinking / Drunkenness	376 - Inwood Pk Kiosk (Inwood Park Kiosk)	CCTV observed group of IC3 males consuming alcohol in Inwood Park.
Hounslow Central	Street Drinking / Drunkenness	309 - High St / Bell Rd (High Street / Bell Road)	A drunk middle age IC1 male was seen sitting on the floor on HHST J/W bell Road outside AM Newsagents he was vulnerable
Hounslow Central	Street Drinking / Drunkenness	350 - Staines Rd / Grove Rd (Staines Road / Grove Road)	CCTV spotted group of youth male and female street drinking o/s Papa's pizza Hounslow
Hounslow Central	Street Drinking / Drunkenness	343 - Kingsley Rd CP (Kingsley Road Car Park)	CCTV monitored group of Males and a Female drinking alcohol in Kingsley Road
Hounslow Central	Street Drinking / Drunkenness	4205 - Bath Rd (Station) (Bath Road (Station))	CCTV monitored group of male street drinking o/s Hounslow west train station
Hounslow Central	Street Drinking / Drunkenness	343 - Kingsley Rd CP (Kingsley Road Car Park)	CCTV SPOTTED THREE IC2 MALE DRINKING BEER ON KINGSLEY RD CAR PARK CCTV MONITORED
Hounslow Central	Street Drinking / Drunkenness	320 - High St / No.163 (High Street above No.163)	CCTV Spotted group of guys smoking and drinking outside Merkur Cashino on HHST CCTV Monitored.
Hounslow Central	Street Drinking / Drunkenness	309 - High St / Bell Rd (High Street / Bell Road)	CCTV Spotted group of guys smoking and drinking outside NatWest Bank on HHST CCTV Monitored.
Hounslow Central	Street Drinking / Drunkenness	327 - High St / No.88 (High Street above No.88)	CCTV spotted group of ic1 both male and female drinking and smoking outside Sahara restaurant on HHST CCTV monitored.
Hounslow Central	Street Drinking / Drunkenness	309 - High St / Bell Rd (High Street / Bell Road)	CCTV spotted group of males and females drinking beer/alcohol o/s the real China express on Bell Road /HHST images taken at 20:11
Hounslow Central	Street Drinking / Drunkenness	309 - High St / Bell Rd (High Street / Bell Road)	CCTV spotted an IC3 male drinking beer/alcohol o/s Betfred at Bell Corner image taken at 12:53
Hounslow Central	Street Drinking / Drunkenness	322 - High St / Fair St (High Street / Fair Street)	CCTV spotted an IC1 male drinking beer/alcohol o/s Iceland on HHST image taken at 12:21
Hounslow Central	Street Drinking / Drunkenness	343 - Kingsley Rd CP (Kingsley Road Car Park)	CCTV spotted and monitor group of male two ic2 and two ic3 drinking alcohol outside 47a Kingsley rd.
Hounslow Central	Street Drinking / Drunkenness	311 - High St / Montague Rd (High Street / Montague Road)	CCTV spotted IC1 male and a female drinking alcohol o/p fone star shop on HHST images taken at 13:58
Hounslow Central	Street Drinking / Drunkenness	370 - Montague Rd CP Ctre Aisle (Montague Road Car Park Centre Aisle)	CCTV monitored an IC3 drunk male and 3 others on Montague road car park centre Aisle / CP RH Aisle
Hounslow Central	Street Drinking / Drunkenness	342 - Kingsley Rd CP (Kingsley Road Car Park)	CCTV Spotted group of guys ic3 and ic2 smoking and drinking can-beer outside B & B 51 Kingsley road CCTV Monitored.

Area	Incident Type	Location	Description (redacted)
Hounslow Central	Street Drinking / Drunkenness	342 - Kingsley Rd CP (Kingsley Road Car Park)	CCTV Spotted group of IC4 Male Drinking full box of Beer at Kingsley Road Car park CCTV Monitored.
Hounslow Central	Street Drinking / Drunkenness	342 - Kingsley Rd CP (Kingsley Road Car Park)	CCTV Spotted 3 male two ic3 and one ic2 Drinking and smoking outside Panini Express on Kingsley RD CCTV monitored.
Hounslow Central	Street Drinking / Drunkenness	376 - Inwood Pk Kiosk (Inwood Park Kiosk)	CCTV monitored group of IC3 males drinking alcohol at Inwood park images taken at 12:51
Hounslow Central	Street Drinking / Drunkenness	309 - High St / Bell Rd (High Street / Bell Road)	CCTV spotted one 1c3 male and one 1c1 male drinking can beer outside oriental buffet on hhst CCTV monitored.
Hounslow Central	Street Drinking / Drunkenness	376 - Inwood Pk Kiosk (Inwood Park Kiosk)	CCTV spotted 2 IC3 males drinking beer at Inwood Park images taken at 18:22
Heston	Street Drinking / Drunkenness	60 - Vicarage Farm Rd / North Hyde Ln (Vicarage Farm Road j/w North Hyde Lane)	CCTV monitored 2 IC2 male street drinking opp jade pharmacy.
Hounslow Central	Street Drinking / Drunkenness	350 - Staines Rd / Grove Rd (Staines Road / Grove Road)	CCTV monitored street drinking of group of people on HHST outside Quality Fish.
Hounslow Central	Street Drinking / Drunkenness	307 - Lampton Rd / Bath Rd (Lampton Road / Bath Road)	CCTV spotted a male street drinking o/s crayon on bell road HHST.
Hounslow Central	Street Drinking / Drunkenness	376 - Inwood Pk Kiosk (Inwood Park Kiosk)	CCTV spotted an IC3 male drinking beer at Inwood Park image taken 13:04
Hounslow Central	Street Drinking / Drunkenness	309 - High St / Bell Rd (High Street / Bell Road)	CCTV spotted an IC4 male drinking beer o/p A M Newsagent Shop on HHST/ Bell Road image taken at 18:36
Hounslow Central	Street Drinking / Drunkenness	311 - High St / Montague Rd (High Street / Montague Road)	CCTV monitored IC2 male and female drinking beer o/s Holy Trinity Church on HHST images taken at 15:20
Hounslow Central	Street Drinking / Drunkenness	302 - Lampton Rd / Bulstrode Rd (Lampton Road / Bulstrode Road)	CCTV spotted an IC1 male drinking beer near Bulstrode Avenue jct with Lampton Road image taken at 13:50
Hounslow Central	Street Drinking / Drunkenness	309 - High St / Bell Rd (High Street / Bell Road)	CCTV spotted three IC3 males drinking beer o/s China express at Bell Corner on HHST. Images taken @ 17:35
Hounslow Central	Street Drinking / Drunkenness	376 - Inwood Pk Kiosk (Inwood Park Kiosk)	CCTV monitored three IC3 males drinking alcohol at Inwood park images taken.
Hounslow Central	Street Drinking / Drunkenness	345 - Kingsley Rd / Myrtle Rd (Kingsley Road / Myrtle Road)	CCTV spotted IC1 male and female drinking alcohol o/s Hounslow East Station on Kingsley Road.
Hounslow Central	Street Drinking / Drunkenness	309 - High St / Bell Rd (High Street / Bell Road)	CCTV spotted 3 IC3 males & 1 IC3 female drinking alcohol o/s China express at Bell Corner on HHST images taken.
Hounslow Central	Street Drinking / Drunkenness	376 - Inwood Pk Kiosk (Inwood Park Kiosk)	CCTV spotted and monitored 3 IC3 male drinking beer at Inwood park image taken.
Hounslow Central	Street Drinking / Drunkenness	342 - Kingsley Rd CP (Kingsley Road Car Park)	CCTV spotted group of ic2 male female and two ic3 male all sitting outside snaxatac shop on Kingsley rd drinking and smoking CCTV monitored.
Heston	Street Drinking / Drunkenness	60 - Vicarage Farm Rd / North Hyde Ln (Vicarage Farm Road j/w North Hyde Lane)	CCTV monitored group of males drinking beer o/p Heston Groceries Shop on Vicarage farm Road.
Hounslow Central	Street Drinking / Drunkenness	309 - High St / Bell Rd (High Street / Bell Road)	CCTV monitored IC4 drinking beer o/s China express at Bell Corner on HHST IMAGE TAKEN.
Hounslow Central	Street Drinking / Drunkenness	309 - High St / Bell Rd (High Street / Bell Road)	Two Ic1 Male Spotted Drinking Alcohol on High Street / Bell Road outside The Real China Express image taken.
Hounslow Central	Street Drinking / Drunkenness	309 - High St / Bell Rd (High Street / Bell Road)	CCTV monitored two IC2 males drinking beer o/s the real China express Bell Corner HHST images taken
Hounslow Central	Street Drinking / Drunkenness	351 - Staines Rd / Grove Rd (Staines Road / Grove Road)	CCTV monitored IC4 male drinking beer o/s Tesco on Staines Road image taken

Area	Incident Type	Location	Description (redacted)
Hounslow Central	Street Drinking / Drunkenness	327 - High St / No.88 (High Street above No.88)	CCTV monitored a male drinking beer o/s Sahara on HHST.
Hounslow Central	Street Drinking / Drunkenness	311 - High St / Montague Rd (High Street / Montague Road)	CCTV monitored two IC1 males drinking beer o/p treaty centre entrance on HHST image taken.
Hounslow Central	Street Drinking / Drunkenness	305 - Lampton Rd / Bell Rd (Lampton Road / Bell Road)	Controller spotted an Enforcement officer dealing with an ic1 male who was caught drinking in a no-drinking zone on Lampton road. The male was fined and he left the location. No further action taken.
Hounslow Central	Street Drinking / Drunkenness	309 - High St / Bell Rd (High Street / Bell Road)	CCTV monitored two IC3 males drinking beer - alcohol o/s Ladbroke's at Bell Corner on HHST images taken.
Hounslow Central	Street Drinking / Drunkenness	367 - Montague Rd CP Ent Int (Montague Road Car Park Entrance Internal)	CCTV monitored a group of IC1 & IC2 males and females street drinking in Montague Road Car park.
Hounslow Central	Street Drinking / Drunkenness	303 - Lampton Rd / Balfour Rd (Lampton Road / Balfour Road)	heard on met radio IC1 female being intoxicated and on the floor o/s travelogue on Lampton road Hounslow. WA unit was seen on location.
Hounslow Central	Street Drinking / Drunkenness	309 - High St / Bell Rd (High Street / Bell Road)	CCTV monitored IC2 female drinking beer o/s Ladbroke's Shop at Bell Corner on HHST image taken.
Hounslow Central	Street Drinking / Drunkenness	343 - Kingsley Rd CP (Kingsley Road Car Park)	CCTV spotted a group of IC2 Male drinking alcohol at Kingsley Road beside Strawberry Local Shop image taken.
Hounslow Central	Street Drinking / Drunkenness	376 - Inwood Pk Kiosk (Inwood Park Kiosk)	CCTV monitored an IC3 male drinking alcohol in Inwood park
Heston	Street Drinking / Drunkenness	61 - Great West Rd / Jersey Parade (Great West Road / Jersey Parade)	Met Control says that there is a member of public lost consciousness on Jersey Road j/w Great West Road by the BT petrol station and LAS on the way. CCTV panned camera around and did not see neither Ambulance or the unconscious female. Put the camera toward the Garage. Informed the Met Control. Cam-61
Heston	Street Drinking / Drunkenness	63 - Vicarage Farm Rd / Shenley Rd (Vicarage Farm Road / Shenley Road)	Heard on met radio female is drinking alcohol and talking on the phone and the child is crying on Vicarage farm road junction with A4. WA unit was seen on location.
Hounslow Central	Street Drinking / Drunkenness	343 - Kingsley Rd CP (Kingsley Road Car Park)	CCTV monitored an IC1 male rough sleeping on Kingsley road.
Hounslow Central	Street Drinking / Drunkenness	353 - Bell Rd / Grove Rd (Bell Road / Grove Road)	CCTV heard on the radio that there is an ic1 female who is quite drunk on Bell Corner with 3 other ice1 males drinking in public. WA wanted to know where they went. CCTV checked the footage and found out where they went. Informed the Met Control. Cam-309
Hounslow Central	Street Drinking / Drunkenness	311 - High St / Montague Rd (High Street / Montague Road)	CCTV spotted group of IC3 and IC2 male in HHST o/s The stall ASB screaming and drinking CCTV monitored them CCTV updated to Met control later Met officer requested to keep an eye on them WA unit on scene .
Hounslow Central	Street Drinking / Drunkenness	376 - Inwood Pk Kiosk (Inwood Park Kiosk)	CCTV spotted an ic3 male street drinking beer at in wood park kiosk. CCTV Monitored.
Hounslow Central	Street Drinking / Drunkenness	342 - Kingsley Rd CP (Kingsley Road Car Park)	Heard on Met control IC4 drunk male is on the middle of the road in Kingsley road CCTV scanned the cameras No trace updated to Met control
Hounslow Central	Street Drinking / Drunkenness	350 - Staines Rd / Grove Rd (Staines Road / Grove Road)	Met control requested to look for an IC3 Male who was drunk on Staines road near Tesco express wearing black jacket blue trousers who had argument with Tesco staff .WA unit was seen on location. NO arrest was seen.

Area	Incident Type	Location	Description (redacted)
Hounslow Central	Street Drinking / Drunkenness	309 - High St / Bell Rd (High Street / Bell Road)	CCTV spotted LAS attended in HHST /Bell Road o/s AM news Agent CCTV monitored .
Hounslow Central	Street Drinking / Drunkenness	376 - Inwood Pk Kiosk (Inwood Park Kiosk)	CCTV monitored 2 IC3 males drinking alcohol in Inwood park.
Hounslow Central	Street Drinking / Drunkenness	370 - Montague Rd CP Ctre Aisle (Montague Road Car Park Centre Aisle)	CCTV MONITORED 3 IC4 male drinking @ Montague car park.
Hounslow Central	Street Drinking / Drunkenness	309 - High St / Bell Rd (High Street / Bell Road)	CCTV spotted group of IC1 females drinking o/s Betfred in Bell Rd Image taken .
Hounslow Central	Street Drinking / Drunkenness	4501 - London Rd / St Johns Rd (London Road / St Johns Road)	heard on met radio a male is drinking o/s informant house on st johns road. CCTV looked around area no trace.
Hounslow Central	Street Drinking / Drunkenness	376 - Inwood Pk Kiosk (Inwood Park Kiosk)	CCTV spotted 3 ic3 males drinking and smoking at Inwood Park. Image taken. CCTV Monitored. WA later came to in wood park to see and talk to the 3 ic3 at park. No arrest seen. WA left the location.
Hounslow Central	Street Drinking / Drunkenness	1 - Hanworth Rd / Cross Lances Rd (Hanworth Road / Cross Lances Road)	Met Control said that there are group of 10 people being noisy and drunk trying to damage the bus stop on Hanworth Road. CCTV found no traces of males. Informed the Met Control. Cam-1 355
Hounslow Central	Street Drinking / Drunkenness	6 - Whitton Rd / Hounslow Stn (Whitton Road / Hounslow Train Station)	CCTV monitored IC1 male that appears to be drunk from Hanworth Road to Whitton Road.
Hounslow Central	Street Drinking / Drunkenness	314 - High St / No.208 (High Street above No.208)	CCTV caught a IC2 male lying down on the floor o/s Mc Donald in HHST wearing green Jacket Grey jumper Updated to Met control LAS and WA seen on location. Took him to Hospital high risk.
Hounslow Central	Street Drinking / Drunkenness	315 - High St / Boots (High Street opp Boots)	An ic1 male spotted on Hounslow high street sitting on the floor drinking. CCTV monitored. Image taken at 15:55.
Hounslow Central	Street Drinking / Drunkenness	312 - High St / Montague Rd (High Street / Montague Road)	CCTV spotted an ic1 male sleeping on the floor in front of Unite/western union shop on Hounslow high street/Montague road CCTV monitored.

3.3 CCTV full extract June and July 2022

Area	Incident Type	Location	Description (redacted)
Hounslow	Antisocial Behaviour	4206 - Bath Rd / Siddeley Dr (Bath Road j/w Siddeley Drive)	CCTV spotted a group of IC3 are smoking / drinking dancing and arguing by the Hounslow West Train station.
Hounslow	Antisocial Behaviour	330 - London Rd / High St (London Road / High Street)	CCTV spotted IC3 male very aggressive and challenging members of public throwing rubbish bins all over informed MET control and shared live incident on London road outside Amazon fresh and Nando's in Hounslow...walked away before MET police arrived.
Hounslow	Antisocial Behaviour	347 - Kingsley Ave Pk (Kingsley Avenue Park)	CCTV spotted group of Ic4 male drinking alcohol and urinating inside the Kingsley Avenue park CCTV monitored Image taken.
Hounslow	Antisocial Behaviour	4201 - Bath Rd (No.358) (Bath Road (No.358))	Met control asked CCTV to look for intoxicated male no description given on bath road near rosemary avenue CCTV panned the camera no trace updated ?Met control.
Hounslow	Antisocial Behaviour	305 - Lampton Rd / Bell Rd (Lampton Road / Bell Road)	CCTV monitored a group of IC4 males outside Swift HHST. One of the IC4 male Blue t shirt and Blue short became aggressive and started to self harm by hitting his head against tree and punching. CCTV informed Met Control and keep monitoring.
Hounslow	Antisocial Behaviour	312 - High St / Montague Rd (High Street / Montague Road)	CCTV spotted five ic4 drunk male while one of them looks really drunk vomiting and falling down while others re trying to carry him on high st Hounslow outside Nationwide bank. CCTV Monitored.
Hounslow	Antisocial Behaviour	311 - High St / Montague Rd (High Street / Montague Road)	CCTV SPOTTED GROUP OF MALE IC2 AND IC3 PLAYING AROUND DANCING SMOKING AND DRINKING/ALCOHOL OUTSIDE THE STALL SHOP IN HIGH ST HOUNSLOW CCTV MONITORED.
Hounslow	Antisocial Behaviour	343 - Kingsley Rd CP (Kingsley Road Car Park)	CCTV SPOTTED GROUP OF IC2 MALE AND FEMALE MESSING AROUND DRINKING/ALCOHOL BESIDE STRAWBERRY LOCAL ON KINGSLEY RD CCTV MONITORED THE GROUP.
Hounslow	Antisocial Behaviour	303 - Lampton Rd / Balfour Rd (Lampton Road / Balfour Road)	heard on met radio of a customer causing trouble inside Travelodge hotel on Lampton Rd Hounslow. CCTV panned camera and spotted wa unit on scene CCTV Monitored.
Hounslow	Antisocial Behaviour	351 - Staines Rd / Grove Rd (Staines Road / Grove Road)	WA officer requested CCTV to look and keep an eye on IC4 drunk male arguing and fighting inside Tesco Express on Staines Rd/Grove rd. CCTV monitored WA unit seen on scenes arrest and detained the male .
Hounslow	Antisocial Behaviour	321 - High St / Fair St (High Street / Fair Street)	CCTV spotted a drunk ic2 male messing around smoking and drinking/beer outside TSB bank on high st Hounslow CCTV Monitored him.
Hounslow	Antisocial Behaviour	321 - High St / Fair St (High Street / Fair Street)	CCTV SPOTTED A DRUNK HOMELESS IC3 MALE SITTING ON THE FLOOR DRINKING/ALCOHOL OUTSIDE SAVERS SHOP ON HIGH ST HOUNSLOW CCTV MONITORED.
Hounslow	Antisocial Behaviour	314 - High St / No.208 (High Street above No.208)	CCTV SPOTTED GROUP OF YOUNGSTERS PLAYING AROUND SMOKING AND DRINKING OUTSIDE MCDONALDS ON HIGH ST HOUNSLOW CCTV MONITORED.
Hounslow	Antisocial Behaviour	331 - London Rd o/s 694-712 (London Road outside No. 694-712)	WA officer requested CCTV to look for a drunk male smashed the glass next to the Jungle grill in HHST CCTV panned the camera caught the shredded glass on the floor no trace of male WA unit seen on location.

Area	Incident Type	Location	Description (redacted)
Hounslow	Antisocial Behaviour	361 - Alexandra Rd (Alexandra Road)	Met control asked CCTV to look for IC3 male drunk wearing grey and white outfit heading towards Alexandra Road CCTV scanned the camera no trace updated Met control.
Hounslow	Antisocial Behaviour	346 - Kingsley Road (Kingsley Road)	CCTV SPOTTED SAME IC2 DRUNK MALE FROM KINGSLEY ROAD EARLIER ON KINGSLEY AVENUE PARK THROWING BOTTLES ON CCTV CAMERA CCTV INFORMED MET AND SHARED SCREEN WITH MET CONTROL. CCTV CONTINUE MONITORED HIM.
Hounslow	Antisocial Behaviour	345 - Kingsley Rd / Myrtle Rd (Kingsley Road / Myrtle Road)	CCTV SPOTTED ONE DRUNK IC2 MALE MISBEHAVING AND LYING ON THE FLOOR ON KINGSLEY ROAD OPP HOUNSLOW EAST STATION CCTV INFORMED AND SHARE SCREEN WITH MET CONTROL CCTV MONITORED HIM.
Hounslow	Antisocial Behaviour	347 - Kingsley Ave Pk (Kingsley Avenue Park)	CCTV SPOTTED 2 IC 1 MALE DRINKING AND SNIFFING DRUGS AT KINGSLEY AVENUE PARK HOUNSLOW
Hounslow	Antisocial Behaviour	352 - Bell Rd / Grove Rd (Bell Road / Grove Road)	Met control asked CCTV to look for IC4 male drunk on bell road CCTV panned the camera caught then two male updated Met control pushed the screen to met as per requested CCTV monitored.
Hounslow	Antisocial Behaviour	343 - Kingsley Rd CP (Kingsley Road Car Park)	CCTV SPOTTED TWO IC1 FEMALE FIGHTING ON KINGSLEY RD/CECIL ROAD CCTV INFORMED AND SHARED SCREEN WITH MET CONTROL CCTV MONITORED.
Hounslow	Antisocial Behaviour	916 - Thornbury Road/Pembroke pl (UK PSD 310) (Thornbury Road/Pembroke pl (UK PSD 310))	HEARD ON MET RADIO OF A FIGHTS INSIDE A PUB ON THORNBURY RD/LONDON RD. CCTV PANNED CAMERA AND CAPTURED WA UNITS RUSHING OUT OF THEIR VEHICLE TOWARDS THE PUB. CCTV MONITORED.
Heston	Antisocial Behaviour	404 - Heston Rd / Church Rd (Heston Road / Church Road)	heard on radio a drunk male seating and demanding o/s 164 Heston road CCTV monitored male on floor concisely breathing not responding WA requested LAS
Hounslow	Antisocial Behaviour	328 - High St / Kingsley Rd (High Street / Kingsley Road)	Met control asked CCTV to look for IC4 male drunk with trolley no description screaming at bus stop HHST/ZAM ZAM stop CCTV panned the camera caught the male push the screen to Met updated Met control.
Hounslow	Antisocial Behaviour	4203 - Bath Road / Rosemary Ave (Bath Road / Rosemary Avenue)	Met control asked CCTV to look o/s Hounslow west group of male fighting CCTV panned the camera no trace updated met control.
Heston	Antisocial Behaviour	26 - Brabazon Rd / Cranford Ln (Brabazon Road / Cranford Lane)	Met control asked CCTV to look from a male kicking cars door no description on Brabazon Road /Cranford Lane CCTV panned the area no trace updated Met control.
Hounslow	Antisocial Behaviour	317 - High St / Douglas Rd (High Street / Douglas Road outside No. 194)	CCTV SPOTTED GROUP OF YOUNGSTERS MESSING AROUND OUTSIDE MCDONALDS ON HIGH ST HOUNSLOW CCTV MONITORED.
Hounslow	Antisocial Behaviour	314 - High St / No.208 (High Street above No.208)	Met control asked CCTV to check IC3 male o/s Macdonald in HHST CCTV panned the camera caught two people with cycle updated Met control.
Hounslow	Antisocial Behaviour	303 - Lampton Rd / Balfour Rd (Lampton Road / Balfour Road)	HEARD ON MET RADIO OF SOME CUSTOMERS FIGHTING INSIDE TRAVELODGE HOTEL ON LAMPTON RD CCTV PANNED CAMERA AND SPOTTED TWO WA OFFICER RUSHING INSIDE THE HOTEL CCTV MONITORED.
Hounslow	Antisocial Behaviour	40005 - Alexandra Gdns Rd View N (Alexandra Gardens Main Road View North)	WA REQUESTED TO SAVE FOOTAGE OF A IC3 MALE 6F WEARING A GREY Track suit WHO SEEMS TO BE URINATING AND EXPOSING HIM

Area	Incident Type	Location	Description (redacted)
			SELF THE MALE CAN BE SEEN ON THE CAMERA WALK TOWARDS THE Footpath
Hounslow	Antisocial Behaviour	4205 - Bath Rd (Station) (Bath Road (Station))	CCTV spotted group of IC3 drinking and dancing just next to the Hounslow west tube station CCTV monitored.
Hounslow	Antisocial Behaviour	311 - High St / Montague Rd (High Street / Montague Road)	heard on radio disturbance o/s trinity church CCTV checked spotted group 7 people causing ASB CCTV informed met group left the location
Hounslow	Antisocial Behaviour	311 - High St / Montague Rd (High Street / Montague Road)	CCTV SPOTTED AND IC3 MALE OUTSIDE TRINITY CHURCH STEPS DRINKING ALCOHOL
Hounslow	Antisocial Behaviour	315 - High St / Boots (High Street opp Boots)	CCTV spotted a group of drunk ic4 male and female misbehaving on high st Hounslow CCTV informed and pushed on met screen met control requested CCTV to keep an eye on the group CCTV monitored.
Hounslow	Antisocial Behaviour	317 - High St / Douglas Rd (High Street / Douglas Road outside No. 194)	heard on met radio of a group of people making load noise outside casino on high st Hounslow CCTV panned cameras and spotted group of ic3 male playing football and messing around CCTV pushed and shared screen with Met Control and monitored the group.
Hounslow	Antisocial Behaviour	309 - High St / Bell Rd (High Street / Bell Road)	CCTV monitoring IC4 male aggravating member of public inside bell pub.
Hounslow	Antisocial Behaviour	313 - High St / No.208 (High Street above No.208)	CCTV spotted a male IC4 street drinking outside Barclays Bank on HHST. CCTV monitored.
Hounslow	Antisocial Behaviour	23 - Staines Rd / Frampton Rd (Staines Road / Frampton Road)	CCTV monitoring police as they have attended The Hussar pub as a fight had occurred.
Heston	Antisocial Behaviour	404 - Heston Rd / Church Rd (Heston Road / Church Road)	CCTV captured male matching description given by met control in regards to bricks being throw at number 5 walnut tree road in Heston Met control informed and met police detained male on Heston Road.
Hounslow	Antisocial Behaviour	353 - Bell Rd / Grove Rd (Bell Road / Grove Road)	CCTV spotted WA unit near the bell pub later heard on Met Radio WA unit looking for someone no description CCTV monitored.
Hounslow	Antisocial Behaviour	309 - High St / Bell Rd (High Street / Bell Road)	CCTV SPOTTED 3 IC3 MALE 1 IC1 FEMALE AND AN IC1 MALE BY THE BELL SQUARE DRINKING ALCOHOL
Hounslow	Antisocial Behaviour	309 - High St / Bell Rd (High Street / Bell Road)	CCTV SPOTTED AN IC3 MALE BY THE BELL SQUARE ON HOUNSLOW HIGH STREET DRINKING ALCOHOL.
Hounslow	Antisocial Behaviour	309 - High St / Bell Rd (High Street / Bell Road)	CCTV SPOTTED AN IC3 MALE OUTSIDE THE BELL PUB ON THE BELL SQUARE BY HOUNSLOW HIGH STREET DRINKING ALCOHOL.
Hounslow	Antisocial Behaviour	311 - High St / Montague Rd (High Street / Montague Road)	CCTV SPOTTED AN IC3 MALE AN IC1 MALE AND 1 IC1 FEMALE DRINKING ALCOHOL BY TRINITY CHURCH STEPS ON HOUNSLOW HIGH STREET.
Hounslow	Antisocial Behaviour	330 - London Rd / High St (London Road / High Street)	HEARD ON MET RADIO OF A MALE KICKING DOORS OUTSIDE NANDO'S RESTAURANT ON LONDON RD MET CONTROL ALSO REQUESTED CCTV TO CHECK CCTV CHECKED BUT NOTHING UNUSUAL OUTSIDE THE RESTAURANT CCTV UPDATED MET AND SHARED SCREEN WITH MET WA UNITS LATER SPOTTED AT THE LOCATION. CCTV MONITORED.
Hounslow	Antisocial Behaviour	353 - Bell Rd / Grove Rd (Bell Road / Grove Road)	CCTV SPOTTED 3 IC1 FEMALE BY BELL ROAD JUNCTION OF GROVE ROAD PUBLICLY URINATING ON THE STREET.

Area	Incident Type	Location	Description (redacted)
Hounslow	Antisocial Behaviour	312 - High St / Montague Rd (High Street / Montague Road)	CCTV monitoring 214 High Street Hounslow as a call has been made to met control for female smashing shop window.
Hounslow	Antisocial Behaviour	311 - High St / Montague Rd (High Street / Montague Road)	CCTV SPOTTED AN IC4 MALE DRINKING ALCOHOL BY TRINITY CHURCH STEPS ON HOUNSLOW HIGH STREET.
Hounslow	Antisocial Behaviour	311 - High St / Montague Rd (High Street / Montague Road)	CCTV SPOTTED 5 IC1 MALE BY THE TRINITY CHURCH STEPS ON HOUNSLOW HIGH STREET DRINKING ALCOHOL.
Hounslow	Antisocial Behaviour	316 - High St / Boots (High Street opp Boots)	CCTV SPOTTED 3 IC1 AND 3 IC1 FEMALE OUTSIDE KFC STORE ON HOUNSLOW HIGH STREET DRINKING ALCOHOL WHILE EATING.
Hounslow	Antisocial Behaviour	311 - High St / Montague Rd (High Street / Montague Road)	CCTV SPOTTED AN IC1 MALE DRINKING ALCOHOL BY THE TRINITY CHURCH STEPS ON HOUNSLOW HIGH STREET.
Hounslow	Antisocial Behaviour	317 - High St / Douglas Rd (High Street / Douglas Road outside No. 194)	CCTV heard MET Radio that a IC3 Drunk Male with Green/Yellow / Blue t-shirt was behaving aggressively towards Coral staff...WA arrived at the scene CCTV monitored the incident.
Hounslow	Antisocial Behaviour	327 - High St / No.88 (High Street above No.88)	MET CONTROL REQUESTED CCTV TO CHECK ON SCHOOL ROAD HOUNSLOW FOR A DISTURBING MALE BREAKING BOTTLES ON THE ST NO DISCRETION GIVEN. CCTV CHECKED CAMERAS NO TRACE. UPDATED MET CONTROL
Hounslow	Antisocial Behaviour	317 - High St / Douglas Rd (High Street / Douglas Road outside No. 194)	CCTV monitored WA with an Enforcement Officer with an IC1 male stopped for littering and issuing FPN on Douglas Road j/w HHST.
Hounslow	Assault / violence / aggression	309 - High St / Bell Rd (High Street / Bell Road)	CCTV spotted i group of IC2 males and females arguing and pushing each other outside Quality fish shop pushed live feed and informed MET control Met police arrived at the scene and asked the group to leave from the area.
Hounslow	Assault / violence / aggression	356 - Hanworth Rd o/s No. 63 (Hanworth Road outside No. 63)	Met control asked to look for IC3 and Ic1 male they assaulted another male inside the Inwood road Met officer asked CCTV to keep an on Hanworth road if they come CCTV monitored pushed the camera.
Hounslow	Assault / violence / aggression	309 - High St / Bell Rd (High Street / Bell Road)	Altercation between a female and a security officer outside Circa Loca HHST.
Hounslow	Assault / violence / aggression	151 - Hounslow Rd / Stn NW - PTZ (Hounslow Road / Station Ramp Northwest - PTZ)	Met control asked CCTV to look for a male no description on new road Feltham smashing the windows and screaming CCTV scanned the camera no trace updated Met control.
Hounslow	Assault / violence / aggression	375 - Inwood Pk Ent (Inwood Park Entrance)	HEARD ON MET RADIO OF AN HIGH GRADE CALLS OF AN IC1 FEMALE SHOUTING FOR HELP IN INWOOD PARK CCTV PANNED THE CAMERAS TO CHECK WA UNITS WAS CAPTURED ON SCENE LOOKING AND SEARCHING AROUND THE PARK CCTV MONITORED.
Hounslow	Assault / violence / aggression	4202 - Bath Rd (No.358) (Bath Road (No.358))	Met control asked CCTV to look for a fighting o/s 346 on Bath road Hounslow CCTV panned the camera caught group of male WA unit seen on location.
Hounslow	Assault / violence / aggression	330 - London Rd / High St (London Road / High Street)	MET CONTROL REQUESTED CCTV TO LOOK FOR A DRUNK IC3 MALE WAS TRYING TO HIT A YOUNG GIRL NEAR HOUNSLOW BUS GARAGE CCTV SCANNED AND PUSH LIVE FEEDS TO MET CONTROL AND UPDATED THE MALE DIRECTION TO WA UNIT
Hounslow	Assault / violence / aggression	22 - Staines Rd / Op 391 Staines Rd (Staines Road / Op 391 Staines Road)	CCTV SPOTTED MET.POLICE OFFICER ON STAINES ROAD WITH APPREHENDED IC3 MALE SUSPECTED TO BE FROM THE HONEY COMB

Area	Incident Type	Location	Description (redacted)
			PUB WHERE AN ASSAULT CRIME WAS REPORTED TO HAVE TAKEN PLACE.
Hounslow	Assault / violence / aggression	376 - Inwood Pk Kiosk (Inwood Park Kiosk)	heard on radio female called. assault on her in Inwood park CCTV monitored the location.
Hounslow	Assault / violence / aggression	309 - High St / Bell Rd (High Street / Bell Road)	heard on radio male and female fighting o/s the bell the male dragged the female on floor CCTV monitored the location.
Hounslow	Assault / violence / aggression	346 - Kingsley Road (Kingsley Road)	heard on Met radio of a female assaulted by three IC3 male no description near Kingsley Avenue in Hounslow CCTV panned the cameras caught the group of male and female pushed the screen to the Met WA caught the group of male and female on Kingsley road CCTV monitored. Later WA officer 1296 asked CCTV to checked the footage .
Hounslow	Assault / violence / aggression	358 - Staines Rd / Steve Biko Way (Staines Road / Steve Biko Way)	CCTV heard via met radio group of males fighting on Staines road outside the moon under the water CCTV spotted males and informed met control. WA units arrived at the scene one of the males was arrested.
Hounslow	Assault / violence / aggression	1 - Hanworth Rd / Cross Lances Rd (Hanworth Road / Cross Lances Road)	Met Control states that 3 ic3 males acted violently towards Chicken World staff on Hanworth Road j/w Derby road. CCTV accessed the camera and look for them. No sign of the suspects. A shop staff standing outside waiting for a Police to come. WA unit arrived on scene and talking to witnesses. CCTV kept monitoring. Cam-1
Hounslow	Assault / violence / aggression	325 - High St / Gilbert St (High Street j/w Gilbert Street)	CCTV captured a massive brawl between a large group of IC2 males & females at Hanworth Road behind HHST. CCTV informed live incident to MC. 2 victims were left unconscious until WA units arrived.
Hounslow	Assault / violence / aggression	66 - Wellington Rd S / Staines Rd (Wellington Road South / Staines Road)	HEARD ON MET RADIO OF A MALE LYING ON THE GROUND UNCONSCIOUS ON STAINES RD/WIVENHOE COURT/HOLLYGROVE CLOSE CCTV PANNED CAMERA AND SPOTTED THE MALE LYING ON THE FLOOR AT BUS STOP F WA AND LAS UNITS ON SCENE CCTV MONITORED.
Hounslow	Assault / violence / aggression	350 - Staines Rd / Grove Rd (Staines Road / Grove Road)	Murder investigation on Staines road @ moon under the water @ 24/06/2022-25/06/2022 @ 1800-0100 Hrs
Hounslow	Assault / violence / aggression	330 - London Rd / High St (London Road / High Street)	HEARD ON MET RADIO OF A STABBING ATTEMPT BESIDE Nando's RESTAURANT ON HIGH ST HOUNSLOW CCTV PANNED CAMERAS AND SPOTTED LOTS OF WA UNITS ON SCENE CCTV WAS CALLED FOR A DISCRETION OF THREE YOUNG IC3 MALE WEARING ALL BLACKS CCTV PANNED AROUND FOR THE SUSPECT AND MONITORED.
Hounslow	Assault / violence / aggression	358 - Staines Rd / Steve Biko Way (Staines Road / Steve Biko Way)	STABBING AT THE MOON UNDER WATER PUB ON STAINES ROAD 05062022-0024-0125. FOOTAGE SAVED.
Hounslow	Assault / violence / aggression	358 - Staines Rd / Steve Biko Way (Staines Road / Steve Biko Way)	HEARD ON A MET RADIO OF A STABBING AT THE MOON UNDER WATER PUB ON STAINES ROAD CCTV CHECKED CAMERA AND SPOTTED LOTS OF PEOPLE OUTSIDE THE PUB WA AND LAS UNITS SEEN ON SCENE CCTV MONITORED.
Hounslow	Assault / violence / aggression	316 - High St / Boots (High Street opp Boots)	CALL ON MET RADIO DRUNK MALE REFUSING TO LEAVE KFC CCTV MONITORED PUSH LIVE FEEDS TO MET CONTROL IC4 MALE IN HIS 30 TO 40 BLACK JUMPER
Hounslow	Assault / violence / aggression	305 - Lampton Rd / Bell Rd (Lampton Road / Bell Road)	CCTV spotted a large group of IC4 males pushing and pulling each other and trying to fight outside Real

Area	Incident Type	Location	Description (redacted)
			China. CCTV informed Met control. Later the group dispersed. No WA unit attended the scene.
Hounslow	Assault / violence / aggression	302 - Lampton Rd / Bulstrode Rd (Lampton Road / Bulstrode Road)	CCTV spotted a fight between 2 IC4 males and 2 IC1 males outside Bulstrode Pub Lampton Road Hounslow. CCTV informed met control 2 IC4 males jumped in a car KM57VOH drove off towards A4 direction. WA attended the scene.
Heston	Assault / violence / aggression	21105 - Walnut Tree Rd o/s Control Rm - PTZ (Walnut Tree Road Outside Control Room - PTZ)	CCTV heard on MET Radio of threat and assault in 6 Trimmer walk MET police arrived ...CCTV monitored.
Hounslow	Assault / violence / aggression	353 - Bell Rd / Grove Rd (Bell Road / Grove Road)	CCTV SPOTTED MET.POLICE OFFICERS ON BELL ROAD JUNCTION OF GROVE ROAD ATTENDING AN IC4 MALE THAT'S SUSPECTED TO HAVE BEEN ATTACKED FROM THE BACK OF HIS HEAD.
Hounslow	Assault / violence / aggression	309 - High St / Bell Rd (High Street / Bell Road)	Met control asked CCTV to look for male bleeding hand drunk IC2 male no more description near the bell pub in Hounslow CCTV panned the camera caught the three male mix race updated Met control .
Hounslow	Assault / violence / aggression	22 - Staines Rd / Op 391 Staines Rd (Staines Road / Op 391 Staines Road)	CCTV CAPTURED MET.POLICE OFFICER ON CAMERA AT THE HONEYCOMBE PUB ON REPORT OF AN IC4 MALE THREATENING SOMEONE'S LIFE AT THE PUB.
Hounslow	Assault / violence / aggression	321 - High St / Fair St (High Street / Fair Street)	MC requested CCTV to locate an IC1 female that was in an altercation with an IC1 male outside Gios Bar HHST. CCTV monitored but no trace was found. WA units arrived on scene and confirmed the same.
Hounslow	Assault / violence / aggression	313 - High St / No.208 (High Street above No.208)	Met control asked CCTV to look for male bleeding no descript o/s Costa Coffee in HHST CCTV panned the camera view obstruct by fruit van updated Met control .later CCTV scanned the other Costa coffee and playback the camera found the IC3 male .
Hounslow	Assault / violence / aggression	329 - High St / Kingsley Rd (High Street / Kingsley Road)	MC requested coverage for 2 males fighting outside Hounslow bus garage / Kingsley Rd. No description was provided by MC. CCTV panned cameras around area location but no trace of these males were found.
Hounslow	Assault / violence / aggression	353 - Bell Rd / Grove Rd (Bell Road / Grove Road)	WA officer requested CCTV to look for a fights near the Bell pub or any suspicious group near the Bell pub CCTV panned the camera no trace. updated Met control units patrolling the location.
Hounslow	Assault / violence / aggression	4101 - Staines Rd / New Rd (Staines Road / New Road)	MET CONTROL REQUESTED CCTV TO CHECK FOR A FIGHTS OUTSIDE 511 STAINES ROAD CCTV CHECKED CAMERA AND SPOTTED LOTS OF WA UNITS ON SCENE CCTV MONITORED.
Hounslow	Assault / violence / aggression	342 - Kingsley Rd CP (Kingsley Road Car Park)	MET CONTROL REQUESTED CCTV TO CHECK OUTSIDE YELLOW SHOP ON KINGSLEY RD FOR A SUSPECTED IC3 MALE WITH A KNIFE CCTV ASKED MET FOR THE NUMBER BUT MET HAVE NO HOUSE NUMBER APART FROM THE CALLER MENTION YELLOW SHOP. CCTV SPOTTED WA UNITS OUTSIDE RAJA SUPERSTORE WHILE ONE IC3 MALE WAS TAKEN BY THEM IN THEIR VEHICLE CCTV MONITORED.
Hounslow	Assault / violence / aggression	309 - High St / Bell Rd (High Street / Bell Road)	Met Police WA 11598 requested CCTV to save & burn footage on disk regarding a fight between an IC1 male and 2 other males outside HHST Marketplace to Bell Rd / Staines Rd. CCTV complied with request and proceeded.
Hounslow	Assault / violence / aggression	330 - London Rd / High St (London Road / High Street)	Police request from WA to save footage of IC3 male causing a disturbance on London Road.

Area	Incident Type	Location	Description (redacted)
Hounslow	Assault / violence / aggression	346 - Kingsley Road (Kingsley Road)	Met Police requested CCTV for live coverage outside Selekt Chicken shop at Kingsley road regarding an IC1 juvenile female that was apparently assaulted by an IC3 juvenile male. CCTV monitored and informed Met Police. WA units arrived on scene.
Hounslow	Assault / violence / aggression	4205 - Bath Rd (Station) (Bath Road (Station))	MET CONTROL REQUESTED TO CCTV TO SEE FOR AN ON GOING FIGHT AT HOUNSLOW WEST STATION CCTV SCANNED THE CAMERAS AND PUSH LIVE FEEDS TO MET CONTROL
Hounslow	Assault / violence / aggression	317 - High St / Douglas Rd (High Street / Douglas Road outside No. 194)	CCTV heard on MC radio of a customer inside Admiral Casino HHST that's refusing to leave. CCTV panned cameras at location and pushed feed to MC.
Hounslow	Assault / violence / aggression	354 - Hanworth Rd / Grove Rd (Hanworth Road / Grove Road)	Heard on Met Radio of a fight at The Sun Pub Hanworth Rd. CCTV monitored location and pushed feed. MC also informed.
Hounslow	Assault / violence / aggression	309 - High St / Bell Rd (High Street / Bell Road)	Met control asked CCTV to look o/s The bell pub in HHST a male screaming wearing red on top with the stick CCTV panned the camera no trace updated Met control push the screen as per requested by officer.
Hounslow	Assault / violence / aggression	328 - High St / Kingsley Rd (High Street / Kingsley Road)	WA 1452 asked CCTV to check fighting near Hounslow bus garage CCTV panned the camera no fight seen updated officer .
Hounslow	Assault / violence / aggression	309 - High St / Bell Rd (High Street / Bell Road)	Heard on Met radio some body fighting outside The Bell Pub on Hounslow high street. CCTV monitored WH unit on attended the location.
Hounslow	Assault / violence / aggression	4205 - Bath Rd (Station) (Bath Road (Station))	MET CONTROL REQUESTED CCTV TO CHECK OUTSIDE HOUNSLOW WEST STATION OVER A TREAT PHONE CALL OF SOMEONE SAYING THEY WANT TO STAB HIM OUTSIDE HOUNSLOW WEST STATION NO DISCRETION GIVEN. CCTV PANNED CAMERA CAN ONLY SPOTTED 3 PEOPLE SITTING BY THE BUS STOP UPDATED AND SHARED SCREEN WITH MET CONTROL WA UNITS WAS LATER SEEN ON SCENE CCTV MONITORED.
Hounslow	Assault / violence / aggression	345 - Kingsley Rd / Myrtle Rd (Kingsley Road / Myrtle Road)	Met control requested to checked somebody fighting out side select chicken on Kingsley road .CCTV checked nothing found there informed Met control.
Heston	Assault / violence / aggression	25205 - Play Area Rear Rothwell Hse - PTZ (Play Area Rear of Rothwell House - PTZ)	Police request for altercation that occurred between IC4 male and IC4 female in the play area rear of Rothwell House.
Hounslow	Assault / violence / aggression	309 - High St / Bell Rd (High Street / Bell Road)	MET CONTROL REQUESTED CCTV COVERAGE OUTSIDE THE BELL PUB ON HIGH ST/BELL RD CCTV SPOTTED FOUR WA UNITS OUTSIDE THE PUB CCTV MONITORED.
Hounslow	Begging	342 - Kingsley Rd CP (Kingsley Road Car Park)	CCTV spotted IC1 male begging and drinking alcohol outside Raja super stores on Kingsley road Hounslow.
Heston	Begging	63 - Vicarage Farm Rd / Shenley Rd (Vicarage Farm Road / Shenley Road)	An ic4 male spotted begging on Vicarage Farm Road/ Shenley Road o/s Selekt Chicken Shop. Image taken. CCTV Monitored.
Hounslow	Begging	342 - Kingsley Rd CP (Kingsley Road Car Park)	CCTV spotted & monitored regular IC2 male beggar outside Raja Superstore at Kingsley Rd Hounslow.
Hounslow	Begging	330 - London Rd / High St (London Road / High Street)	CCTV monitored regular IC3 male beggar outside Nirala Rst London Rd HHST.
Hounslow	Begging	342 - Kingsley Rd CP (Kingsley Road Car Park)	CCTV monitored an IC1 male begging o/s RAJA SUPERSTORE on Kingsley road.
Hounslow	Begging	342 - Kingsley Rd CP (Kingsley Road Car Park)	CCTV spotted & monitored regular IC2 male beggar outside Raja Superstore at Kingsley Rd.

Area	Incident Type	Location	Description (redacted)
Hounslow	Begging	342 - Kingsley Rd CP (Kingsley Road Car Park)	CCTV spotted regular IC2 male beggar outside Raja Superstore at Kingsley Rd Hounslow.
Hounslow	Begging	330 - London Rd / High St (London Road / High Street)	CCTV spotted regular IC3 male beggar outside Nirala Restaurant London Rd HHST.
Hounslow	Begging	342 - Kingsley Rd CP (Kingsley Road Car Park)	CCTV SPOTTED A REGULAR HOMELESS IC1 MALE BEGGAR SITTING BEGGING OUTSIDE RAJA SUPERSTORES ON 51 KINGSLEY RD CCTV ZOOM CAMERA FOR HIS FACING IMAGE AT 21:12PM CCTV MONITORED.
Hounslow	Begging	330 - London Rd / High St (London Road / High Street)	CCTV spotted IC3 male beggar sitting outside Nirala Chicken shop on London Rd HHST.
Hounslow	Begging	342 - Kingsley Rd CP (Kingsley Road Car Park)	CCTV captured ic2 male beggar drinking/alcohol with one ic5 male outside raja superstore on Kingsley rd. CCTV monitored.
Hounslow	Begging	342 - Kingsley Rd CP (Kingsley Road Car Park)	CCTV SPOTTED A HOMELESS IC3 FEMALE BEGGAR SITTING BEGGING OUTSIDE RAJA SUPERSTORES ON 51 KINGSLEY RD CCTV ZOOM CAMERA FOR HER FACING IMAGE AT 00:02AM CCTV MONITORED.
Hounslow	Begging	342 - Kingsley Rd CP (Kingsley Road Car Park)	CCTV SPOTTED A REGULAR HOMELESS IC1 MALE BEGGAR SITTING BEGGING OUTSIDE RAJA SUPERSTORES ON 51 KINGSLEY RD CCTV ZOOM CAMERA FOR HIS FACING IMAGE AT 21:58PM CCTV MONITORED.
Hounslow	Begging	342 - Kingsley Rd CP (Kingsley Road Car Park)	CCTV spotted regular IC2 male beggar outside Raja Superstore Kingsley Rd Hounslow.
Hounslow	Begging	309 - High St / Bell Rd (High Street / Bell Road)	An ic1 male spotted begging on Hounslow high street o/s THE REAL CHINS EXPRESS. Image taken. CCTV Monitored.
Hounslow	Begging	4201 - Bath Rd (No.358) (Bath Road (No.358))	CCTV monitored IC4 female begging o/s best food Hounslow west
Hounslow	Begging	309 - High St / Bell Rd (High Street / Bell Road)	CCTV monitored street drinker begging o/d newsagents
Heston	Begging	63 - Vicarage Farm Rd / Shenley Rd (Vicarage Farm Road / Shenley Road)	CCTV monitored a male begging on Vicarage farm road o/s selekt chicken shop.
Hounslow	Begging	342 - Kingsley Rd CP (Kingsley Road Car Park)	CCTV SPOTTED A REGULAR HOMELESS IC1 MALE BEGGAR SITTING BEGGING OUTSIDE RAJA SUPERSTORES ON 51 KINGSLEY RD CCTV ZOOM CAMERA FOR HIS FACING IMAGE AT 21:32PM CCTV MONITORED.
Hounslow	Begging	342 - Kingsley Rd CP (Kingsley Road Car Park)	CCTV SPOTTED A HOMELESS IC3 MALE BEGGAR SITTING BEGGING AND DRINKING/BEER OUTSIDE RAJA SUPERSTORES ON 51 KINGSLEY RD CCTV ZOOM CAMERA FOR HIS FACING IMAGE AT 01:51AM CCTV MONITORED.
Hounslow	Begging	342 - Kingsley Rd CP (Kingsley Road Car Park)	CCTV SPOTTED AN HOMELESS IC2 MALE BEGGAR SITTING BEGGING AND DRINKING/BEER OUTSIDE RAJA SUPERSTORES ON 51 KINGSLEY RD CCTV ZOOM CAMERA FOR HIS FACING IMAGE AT 01:27AM CCTV MONITORED.
Hounslow	Begging	342 - Kingsley Rd CP (Kingsley Road Car Park)	CCTV SPOTTED A REGULAR HOMELESS IC1 MALE BEGGAR SITTING BEGGING OUTSIDE RAJA SUPERSTORES ON 51 KINGSLEY RD CCTV ZOOM CAMERA FOR HIS FACING IMAGE AT 21:51PM CCTV MONITORED.
Hounslow	Begging	342 - Kingsley Rd CP (Kingsley Road Car Park)	CCTV SPOTTED HOMELESS IC2 MALE BEGGAR SITTING BEGGING OUTSIDE RAJA SUPERSTORES ON 51 KINGSLEY RD CCTV ZOOM CAMERA FOR

Area	Incident Type	Location	Description (redacted)
			HIS FACING IMAGE AT 00:36AM CCTV MONITORED.
Hounslow	Begging	342 - Kingsley Rd CP (Kingsley Road Car Park)	CCTV monitored & spotted a regular IC2 beggar outside Raja Superstore Kingsley Rd.
Hounslow	Begging	342 - Kingsley Rd CP (Kingsley Road Car Park)	CCTV SPOTTED A REGULAR HOMELESS IC1 MALE BEGGAR SITTING BEGGING OUTSIDE RAJA SUPERSTORES ON 51 KINGSLEY RD CCTV ZOOM CAMERA FOR HIS FACING IMAGE AT 21:46PM CCTV MONITORED.
Hounslow	Begging	342 - Kingsley Rd CP (Kingsley Road Car Park)	CCTV spotted IC3 male beggar who looks heavily intoxicated outside Raja Superstore Kingsley Rd.
Hounslow	Begging	342 - Kingsley Rd CP (Kingsley Road Car Park)	CCTV SPOTTED IC1 BEGGAR SITTING AND DRINKING BEER OUTSIDE RAJA SUPER STORE ON KINGSLEY ROAD CAR PARK HOUNSLOW.
Hounslow	Begging	342 - Kingsley Rd CP (Kingsley Road Car Park)	CCTV SPOTTED AN HOMELESS IC1 MALE BEGGAR SITTING BEGGING OUTSIDE RAJA SUPERSTORES ON 51 KINGSLEY RD CCTV ZOOM CAMERA FOR HIS FACING IMAGE AT 23:25PM CCTV MONITORED.
Hounslow	Begging	330 - London Rd / High St (London Road / High Street)	CCTV SPOTTED A REGULAR HOMELESS IC3 FEMALE BEGGARS SITTING OUTSIDE MADSON HEIGHTS ON LONDON RD/ HIGH ST CCTV ZOOM CAMERA FOR HER FACING IMAGE AT 21:15PM CCTV MONITORED.
Hounslow	Begging	330 - London Rd / High St (London Road / High Street)	CCTV SPOTTED A REGULAR HOMELESS IC1 MALE BEGGARS SITTING OUTSIDE CREAM COFFEE SHOP ON LONDON RD/ HIGH ST CCTV ZOOM CAMERA FOR HIS FACING IMAGE AT 21:12PM CCTV MONITORED.
Hounslow	Begging	342 - Kingsley Rd CP (Kingsley Road Car Park)	CCTV SPOTTED A REGULAR HOMELESS IC1 MALE BEGGAR SITTING BEGGING OUTSIDE RAJA SUPERSTORES ON 51 KINGSLEY RD CCTV ZOOM CAMERA FOR HIS FACING IMAGE AT 21:05PM CCTV MONITORED.
Hounslow	Begging	342 - Kingsley Rd CP (Kingsley Road Car Park)	CCTV SPOTTED AN HOMELESS IC1 MALE BEGGAR SITTING BEGGING OUTSIDE RAJA SUPERSTORES ON 51 KINGSLEY RD CCTV ZOOM CAMERA FOR HIS FACING IMAGE AT 00:22AM CCTV MONITORED.
Hounslow	Begging	330 - London Rd / High St (London Road / High Street)	CCTV SPOTTED A REGULAR HOMELESS IC3 FEMALE BEGGAR WITH ONE IC2 MALE SITTING OUTSIDE MADSON HEIGHTS ON LONDON RD/ HIGH ST CCTV ZOOM CAMERA FOR THEIR FACING IMAGE AT 21:39PM CCTV MONITORED.
Hounslow	Begging	342 - Kingsley Rd CP (Kingsley Road Car Park)	CCTV SPOTTED A REGULAR HOMELESS IC1 MALE BEGGAR SITTING BEGGING OUTSIDE RAJA SUPERSTORES ON 51 KINGSLEY RD CCTV ZOOM CAMERA FOR HIS FACING IMAGE AT 21:34PM CCTV MONITORED.
Hounslow	Begging	330 - London Rd / High St (London Road / High Street)	CCTV SPOTTED AN IC3 FEMALE BEGGAR BY THE WALK WAY OPPOSITE THE HOUNSLOW BUS GARAGE BEGGING.
Hounslow	Begging	342 - Kingsley Rd CP (Kingsley Road Car Park)	CCTV monitored regular IC2 beggar outside Raja Superstore at Kingsley Road Hounslow.
Hounslow	Begging	342 - Kingsley Rd CP (Kingsley Road Car Park)	CCTV SPOTTED A REGULAR HOMELESS IC1 MALE BEGGAR SITTING BEGGING OUTSIDE RAJA SUPERSTORES ON 51 KINGSLEY RD CCTV ZOOM CAMERA FOR HIS FACING IMAGE AT 22:47PM CCTV MONITORED.
Hounslow	Begging	342 - Kingsley Rd CP (Kingsley Road Car Park)	CCTV SPOTTED A REGULAR HOMELESS IC1 MALE BEGGAR SITTING BEGGING AND DRINKING/ALCOHOL OUTSIDE RAJA

Area	Incident Type	Location	Description (redacted)
			SUPERSTORES ON 51 KINGSLEY RD CCTV ZOOM CAMERA FOR HIS FACING IMAGE AT 22:23PM CCTV MONITORED.
Hounslow	Begging	342 - Kingsley Rd CP (Kingsley Road Car Park)	CCTV SPOTTED HOMELESS IC3 FEMALE BEGGAR SITTING BEGGING OUTSIDE RAJA SUPERSTORES ON 51 KINGSLEY RD CCTV ZOOM CAMERA FOR HER FACING IMAGE AT 00:28AM CCTV MONITORED.
Hounslow	Begging	342 - Kingsley Rd CP (Kingsley Road Car Park)	CCTV SPOTTED A REGULAR HOMELESS IC1 MALE BEGGAR SITTING BEGGING OUTSIDE RAJA SUPERSTORES ON 51 KINGSLEY RD CCTV ZOOM CAMERA FOR HIS FACING IMAGE AT 23:09PM CCTV MONITORED.
Hounslow	Begging	342 - Kingsley Rd CP (Kingsley Road Car Park)	CCTV spotted regular IC2 male begging outside Raja Super Store Kingsley Road.
Hounslow	Begging	345 - Kingsley Rd / Myrtle Rd (Kingsley Road / Myrtle Road)	CCTV spotted a IC1 homeless man sitting outside Raja Superstore and begging on Kingsley Road Hounslow.
Hounslow	Begging	342 - Kingsley Rd CP (Kingsley Road Car Park)	CCTV SPOTTED A REGULAR HOMELESS IC1 MALE BEGGAR SITTING BEGGING OUTSIDE RAJA SUPERSTORES ON 51 KINGSLEY RD CCTV ZOOM CAMERA FOR HIS FACING IMAGE AT 19:48PM CCTV MONITORED.
Hounslow	Begging	342 - Kingsley Rd CP (Kingsley Road Car Park)	CCTV SPOTTED AN IC1 MALE OUTSIDE RAJA SUPERSTORE ON KINGSLEY ROAD BEGGING
Hounslow	Begging	330 - London Rd / High St (London Road / High Street)	CCTV SPOTTED ONE HOMELESS IC3 FEMALE BEGGARS SITTING OUTSIDE MADSON HEIGHTS ON LONDON RD/ HIGH ST CCTV ZOOM CAMERA FOR HER FACING IMAGE AT 22:37PM CCTV MONITORED.
Hounslow	Begging	342 - Kingsley Rd CP (Kingsley Road Car Park)	CCTV spotted regular IC2 male beggar Raja Superstore at Kingsley Road.
Hounslow	Begging	4205 - Bath Rd (Station) (Bath Road (Station))	CCTV SPOTTED THREE HOMELESS BEGGARS ONE IC1 AND TWO IC4 MALE ALL SITTING OUTSIDE HOUNSLOW WEST STATION ON BATH ROAD. CCTV ZOOM CAMERA FOR THEIR FACING IMAGE AT 21:57PM CCTV MONITORED.
Hounslow	Begging	342 - Kingsley Rd CP (Kingsley Road Car Park)	CCTV SPOTTED AN HOMELESS IC1 MALE BEGGAR SITTING BEGGING AND DRINKING/ALCOHOL OUTSIDE RAJA SUPERSTORES ON 51 KINGSLEY RD CCTV ZOOM CAMERA FOR HIS FACING IMAGE AT 21:36PM CCTV MONITORED.
Hounslow	Begging	342 - Kingsley Rd CP (Kingsley Road Car Park)	CCTV spotted IC1 Homeless male Begging and drinking alcohol outside Raja Superstores on Kingsley Road.
Hounslow	Begging	342 - Kingsley Rd CP (Kingsley Road Car Park)	CCTV SPOTTED AN HOMELESS IC1 MALE BEGGAR SITTING BEGGING OUTSIDE RAJA SUPERSTORES ON 51 KINGSLEY RD CCTV ZOOM CAMERA FOR HIS FACING IMAGE AT 21:32PM CCTV MONITORED.
Hounslow	Begging	317 - High St / Douglas Rd (High Street / Douglas Road outside No. 194)	CCTV SPOTTED AN IC1 MALE BEGGAR OUTSIDE SAM POUND STORES ON HOUNSLOW HIGH STREET BEGGING.
Hounslow	Begging	350 - Staines Rd / Grove Rd (Staines Road / Grove Road)	CCTV spotted IC1 Homeless sitting and begging in front of Tesco on Staines road Hounslow.
Hounslow	Begging	342 - Kingsley Rd CP (Kingsley Road Car Park)	CCTV SPOTTED AN HOMELESS IC3 MALE BEGGAR SITTING BEGGING AND DRINKING/ALCOHOL OUTSIDE RAJA SUPERSTORES ON 51 KINGSLEY RD CCTV

Area	Incident Type	Location	Description (redacted)
			ZOOM CAMERA FOR HIS FACING IMAGE AT 00:06AM CCTV MONITORED.
Hounslow	Begging	330 - London Rd / High St (London Road / High Street)	CCTV SPOTTED THREE HOMELESS BEGGARS ONE IC3 AND IC2 FEMALE WITH ONE IC3 MALE ALL SITTING OUTSIDE MADSON HEIGHTS ON LONDON RD/ HIGH ST CCTV ZOOM CAMERA FOR THEIR FACING IMAGE AT 21:33PM CCTV MONITORED.
Hounslow	Begging	342 - Kingsley Rd CP (Kingsley Road Car Park)	CCTV SPOTTED AN HOMELESS IC1 MALE BEGGAR SITTING BEGGING AND DRINKING/ALCOHOL OUTSIDE RAJA SUPERSTORES ON 51 KINGSLEY RD CCTV ZOOM CAMERA FOR HIS FACING IMAGE AT 21:27PM CCTV MONITORED.
Hounslow	Begging	342 - Kingsley Rd CP (Kingsley Road Car Park)	CCTV SPOTTED AN HOMELESS IC3 MALE BEGGAR SITTING BEGGING AND SMOKING OUTSIDE RAJA SUPERSTORES ON 51 KINGSLEY RD IMAGE TAKEN AT 00:28AM CCTV MONITORED.
Hounslow	Begging	4501 - London Rd / St Johns Rd (London Road / St Johns Road)	CCTV monitored IC2 male street begging o/s Sainsbury local on London road/ with St john road
Hounslow	Begging	342 - Kingsley Rd CP (Kingsley Road Car Park)	CCTV SPOTTED AN HOMELESS IC1 MALE BEGGAR SITTING BEGGING OUTSIDE RAJA SUPERSTORES ON 51 KINGSLEY RD IMAGE TAKEN AT 21:59PM CCTV MONITORED.
Hounslow	Begging	350 - Staines Rd / Grove Rd (Staines Road / Grove Road)	CCTV spotted IC1 males and females begging outside Tesco on Staines Road Hounslow.
Hounslow	Begging	342 - Kingsley Rd CP (Kingsley Road Car Park)	CCTV SPOTTED AN HOMELESS IC3 MALE BEGGAR SITTING BEGGING OUTSIDE RAJA SUPERSTORES ON 51 KINGSLEY RD IMAGE TAKEN AT 02:01AM CCTV MONITORED.
Hounslow	Begging	309 - High St / Bell Rd (High Street / Bell Road)	CCTV spotted an ic1 male begging on Hounslow high street o/s the real China express. Wearing a red long sleeve shirt and used a black blanket to cover his laps down to his legs. Image taken. CCTV Monitored.
Hounslow	Begging	342 - Kingsley Rd CP (Kingsley Road Car Park)	CCTV SPOTTED AN HOMELESS IC1 MALE BEGGAR SITTING BEGGING OUTSIDE RAJA SUPERSTORES ON 51 KINGSLEY RD IMAGE TAKEN AT 21:52PM CCTV MONITORED.
Hounslow	Begging	350 - Staines Rd / Grove Rd (Staines Road / Grove Road)	CCTV spotted an IC1 male begging outside Tesco on Staines Road image taken at 17:48
Hounslow	Begging	351 - Staines Rd / Grove Rd (Staines Road / Grove Road)	CCTV spotted IC1 homeless male begging outside Tesco Staines road Hounslow
Hounslow	Medical	350 - Staines Rd / Grove Rd (Staines Road / Grove Road)	Met Control asked CCTV to look for unwell and drunk IC3 male o/s Hounslow House CCTV panned the all nearest cameras no trace push the screen updated Met control.
Hounslow	Medical	4205 - Bath Rd (Station) (Bath Road (Station))	HEARD ON MET RADIO OF A MALE LYING UNCONSCIOUS ON THE FLOOR OUTSIDE ICELAND SHOP ON BATH ROAD CCTV SPOTTED THE MALE AND SHARED SCREEN WITH MET CONTROL WA AND LAS UNITS ON SCENE CCTV MONITORED.
Hounslow	Medical	316 - High St / Boots (High Street opp Boots)	CCTV SPOTTED AN IC4 MALE LYING UNCONSCIOUS ON THE FLOOR OUTSIDE KFC RESTAURANT ON HIGH ST HOUNSLOW CCTV INFORMED AND SHARED SCREEN WITH MET WA AND LAS UNITS ON SCENE CCTV MONITORED.

Area	Incident Type	Location	Description (redacted)
Hounslow	Medical	329 - High St / Kingsley Rd (High Street / Kingsley Road)	CCTV heard on Met Radio for an IC3 male who was intoxicated and was sleeping on the street. WA units on scene with male.
Hounslow	Medical	302 - Lampton Rd / Bulstrode Rd (Lampton Road / Bulstrode Road)	CCTV spotted LAS and wa unit attended opposite Hounslow central Tube station a male collapse on the floor CCTV monitored push the camera to Met .
Hounslow	Medical	329 - High St / Kingsley Rd (High Street / Kingsley Road)	heard on radio on bus garage HHST 120 rout bus driver reported there is a male either sleeping or unconscious as his not responding to driver CCTV monitored the location
Cranford	Medical	92 - Cranford Ln / Berkeley Ln (Cranford Lane j/w Berkeley Way)	heard on radio an elderly male with mental health issue going around middle of the road @ 33 Cranford lane CCTV checked WA on scene
Hounslow	Medical	317 - High St / Douglas Rd (High Street / Douglas Road outside No. 194)	Heard in radio a man collapsed in bathroom of taco bell on HHST CCTV monitored 2 WA attended the location.
Hounslow	Robbery	342 - Kingsley Rd CP (Kingsley Road Car Park)	THE MALE CAME OUT OF THE SHOP RAJA SUPERSTORE AND FOLLOW WHERE THE MALE CAN BE CLEARLY SEEN TAKING OUT THE PHONE FROM THE JACKET AT 00
Hounslow	Street Drinking / Drunkenness	317 - High St / Douglas Rd (High Street / Douglas Road outside No. 194)	IC1 male rough sleeping outside Sam Pound Saver on Hounslow High Street.
Hounslow	Street Drinking / Drunkenness	358 - Staines Rd / Steve Biko Way (Staines Road / Steve Biko Way)	CCTV heard MET radio that an IC4 male is lying on the floor in unconscious state opposite quality food MET police on the scene giving first aid to the victim. CCTV monitored the scene. LAS arrived and shifted victim to hospital.
Hounslow	Street Drinking / Drunkenness	317 - High St / Douglas Rd (High Street / Douglas Road outside No. 194)	CCTV SPOTTED LAS UNITS OUTSIDE PHILIPPINE AND ASIAN GROCERY STORE ON DOUGLAS RD/HIGH ST HOUNSLOW CCTV MONITORED.
Hounslow	Street Drinking / Drunkenness	312 - High St / Montague Rd (High Street / Montague Road)	CCTV CAPTURED MET.POLICE OFFICERS ON HOUNSLOW HIGH STREET BY GREGGS STORE ARRESTING AN IC4 MALE SUSPECTED OF BEEN DRUNK.
Hounslow	Street Drinking / Drunkenness	311 - High St / Montague Rd (High Street / Montague Road)	CCTV monitoring WA units chatting to an IC3 male who was drinking outside Trinity Church memorial.
Hounslow	Street Drinking / Drunkenness	311 - High St / Montague Rd (High Street / Montague Road)	CCTV spotted WA talking to a drunk man sitting at war memorial on Hounslow WA memorial besides Trinity church.
Hounslow	Street Drinking / Drunkenness	4205 - Bath Rd (Station) (Bath Road (Station))	CCTV CAPTURED WA UNITS INTERROGATING FOUR DRUNK IC4 MALE AT BUS STOP B CLOSE TO HOUNSLOW WEST STATION CCTV MONITORED.
Hounslow	Street Drinking / Drunkenness	311 - High St / Montague Rd (High Street / Montague Road)	CCTV monitoring police as they are spilling group of street drinkers alcohol outside Trinity Church on Hounslow High Street.
Hounslow	Street Drinking / Drunkenness	311 - High St / Montague Rd (High Street / Montague Road)	CCTV spotted MET Police talking to a group of IC1 males drinking alcohol near War Memorial at Hounslow High Street.
Hounslow	Street Drinking / Drunkenness	330 - London Rd / High St (London Road / High Street)	CCTV heard on met radio of a drunken passenger on the 117 bus that's refusing to get off. CCTV monitored and located the bus at London Rd Hounslow. WA units arrived at location.
Hounslow	Street Drinking / Drunkenness	4207 - Bath Rd / Siddeley Dr (Bath Road j/w Siddeley Drive)	CCTV heard MET radio and spotted a female in 40s collapsed opp. Kohinoor Banqueting on Bath Road MET police arrived at the incident scene CCTV monitored the incident scene.

Area	Incident Type	Location	Description (redacted)
Hounslow	Street Drinking / Drunkenness	353 - Bell Rd / Grove Rd (Bell Road / Grove Road)	CCTV spotted wa units attending to the male lying on the road on bell rd but camera too far for coverage CCTV monitored from far.
Hounslow	Street Drinking / Drunkenness	330 - London Rd / High St (London Road / High Street)	CCTV received a call to look back a video footage of a drunk IC2 male fallen on road outside Amazon Fresh in Hounslow...told them that the camera was not facing in that direction at that time.
Hounslow	Street Drinking / Drunkenness	358 - Staines Rd / Steve Biko Way (Staines Road / Steve Biko Way)	MET CONTROL REQUESTED CCTV TO KEEP AN EYE ON A GROUP OF PEOPLE DRINKING/ALCOHOL OUTSIDE THE MOON UNDER WATER PUB ON STAINES RD/STEVE BIKO WAY CCTV MONITORED.
Hounslow	Street Drinking / Drunkenness	4501 - London Rd / St Johns Rd (London Road / St Johns Road)	CCTV RESPONDED TO MET.RADIO CALL CONCERNING AN AGGRESSIVE AND DRUNK MALE INSIDE SAINSBURY STORE ON LONDON ROAD JUNCTION ST JOHN ROAD. CCTV SHARED A LIVE FEED WITH THE MET.POLICE AND MONITORED THE SITUATION. AN IC3 MALE WAS ESCORTED OFF THE PREMISES BY TWO MET.POLICE OFFICERS.
Hounslow	Street Drinking / Drunkenness	309 - High St / Bell Rd (High Street / Bell Road)	MET CONTROL REQUESTED CCTV TO LOOK FOR A DRUNK MALE TRYING TO DRIVE A WHITE VAN ON HIGH ST HOUNSLOW/BELL ROAD CCTV CHECKED CAMERA NO TRACE OF THE VAN CCTV UPDATED MET CONTROL WA UNITS VAN SEEN PATROLLING HIGH ST/BELL ROAD. CCTV MONITORED.
Hounslow	Street Drinking / Drunkenness	311 - High St / Montague Rd (High Street / Montague Road)	Met officer requested CCTV to look for drunk female on the floor o/s treaty Holy church in HHST CCTV panned the camera caught three IC2 female drunk push the screen to Met updated Met .CCTV monitored. WA unit seen on location.
Hounslow	Street Drinking / Drunkenness	335 - London Rd / Spring Grove Rd (London Road / Spring Grove Road)	Met Control requested CCTV to search for an IC3 male doing graffiti on shop shutters at London Road / Spring Grove Rd Hounslow. Suspect is heavily intoxicated as well. CCTV monitored and pushed feed to MC.
Hounslow	Street Drinking / Drunkenness	303 - Lampton Rd / Balfour Rd (Lampton Road / Balfour Road)	CCTV CAPTURED WA UNITS INTERROGATING ONE DRUNK IC4 FEMALE WA LATER REQUESTED CCTV TO KEEP AN EYE ON THE FEMALE LODGE AT RAMADA HOTEL ON LAMPTON RD CCTV MONITORED
Heston	Street Drinking / Drunkenness	60 - Vicarage Farm Rd / North Hyde Ln (Vicarage Farm Road j/w North Hyde Lane)	WA officer requested CCTV to look for a 6 male drunk on vicarage farm road CCTV panned the camera no trace updated Met control.
Hounslow	Street Drinking / Drunkenness	353 - Bell Rd / Grove Rd (Bell Road / Grove Road)	MET CONTROL REQUESTED CCTV TO LOOK FOR A DRUNK MALE AND FEMALE IC1 FIGHTING WALKING TOWARDS BELL ROAD CCTV SCANNED AND PUSH LIVE FEEDS TO MET CONTROL
Hounslow	Street Drinking / Drunkenness	309 - High St / Bell Rd (High Street / Bell Road)	Met Control requested CCTV coverage on 69 bell rd Hounslow to check if a male was lying down on the floor CCTV checked cameras but cant see no one lying on the floor updated met control and keep monitoring the road.
Hounslow	Street Drinking / Drunkenness	309 - High St / Bell Rd (High Street / Bell Road)	WA 1600 requested CCTV to look o/s the bell pub a male collapse in HHST CCTV panned and push the camera as per request no trace updated officer.
Hounslow	Street Drinking / Drunkenness	309 - High St / Bell Rd (High Street / Bell Road)	CCTV heard of a IC3 male collapsed on the road by bell corner and spotted WA assisting the male towards

Area	Incident Type	Location	Description (redacted)
			the taxi rank and checking his details...CCTV monitored the scene.
Hounslow	Street Drinking / Drunkenness	324 - High St / No.93 (High Street above No.93)	CCTV spotted IC1 homeless man sitting outside Polski skelp along with his luggage and drinking alcohol.
Hounslow	Street Drinking / Drunkenness	318 - High St / Primark (High Street opp Primark)	CCTV CAPTURED MET/POLICE ON HOUNSLOW HIGH STREET OUTSIDE PRIMARK STORE WITH AN IC3 MALE DRUNKEN.
Hounslow	Street Drinking / Drunkenness	4205 - Bath Rd (Station) (Bath Road (Station))	CCTV SPOTTED GROUP OF MALE DRINKING AND ARGUING WITH IC3 FEMALE AND ARGUING WITH MEMBER OF PUBLIC NEAR STRAWBERRY LOCALS HOUNSLOW WEST
Hounslow	Street Drinking / Drunkenness	324 - High St / No.93 (High Street above No.93)	CCTV monitored males drinking on Hounslow high street o/s Polish shop.
Hounslow	Street Drinking / Drunkenness	350 - Staines Rd / Grove Rd (Staines Road / Grove Road)	CCTV monitored 3 males drinking biers on Staines road junction with grove road outside Tesco Express.
Hounslow	Street Drinking / Drunkenness	342 - Kingsley Rd CP (Kingsley Road Car Park)	CCTV spotted IC3 male drinking alcohol outside Kingsley Butchers on Kingsley Road Hounslow.
Hounslow	Street Drinking / Drunkenness	311 - High St / Montague Rd (High Street / Montague Road)	CCTV spotted IC2 males drinking alcohol outside Holy trinity church Hounslow.
Hounslow	Street Drinking / Drunkenness	309 - High St / Bell Rd (High Street / Bell Road)	CCTV spotted a group of IC3 males drinking alcohol outside Fish shop at the Bell Corner Hounslow.
Hounslow	Street Drinking / Drunkenness	311 - High St / Montague Rd (High Street / Montague Road)	CCTV monitored an IC3 male drinking alcohol outside Holy Trinity Church HHST.
Hounslow	Street Drinking / Drunkenness	330 - London Rd / High St (London Road / High Street)	CCTV spotted IC3 female begging and IC1 male and female drinking alcohol outside entrance of Madison Heights Hounslow.
Hounslow	Street Drinking / Drunkenness	329 - High St / Kingsley Rd (High Street / Kingsley Road)	CCTV spotted a group of IC1 males and females drinking alcohol outside Hounslow bus garage on Kingsley road.
Hounslow	Street Drinking / Drunkenness	309 - High St / Bell Rd (High Street / Bell Road)	CCTV spotted IC2 male drinking alcohol at bell corner Hounslow.
Hounslow	Street Drinking / Drunkenness	347 - Kingsley Ave Pk (Kingsley Avenue Park)	CCTV spotted & monitored 2 IC4 males drinking beer and smoking in Kingsley Avenue Park Hounslow.
Hounslow	Street Drinking / Drunkenness	347 - Kingsley Ave Pk (Kingsley Avenue Park)	CCTV spotted a group of IC4 males drinking and smoking at Kingsley Park Hounslow.
Hounslow	Street Drinking / Drunkenness	309 - High St / Bell Rd (High Street / Bell Road)	CCTV spotted a group of males and females smoking/drinking outside Ladbrokes at Bell corner on Hounslow High street.
Hounslow	Street Drinking / Drunkenness	310 - High St / No.214 (High Street above No.214)	CCTV spotted a group of IC3 males smoking and drinking alcohol outside Next on Hounslow high street.
Hounslow	Street Drinking / Drunkenness	309 - High St / Bell Rd (High Street / Bell Road)	CCTV spotted a group of IC3 males drinking alcohol outside bell pub Hounslow.
Hounslow	Street Drinking / Drunkenness	343 - Kingsley Rd CP (Kingsley Road Car Park)	CCTV spotted 3 IC4 males drinking beer at Kingsley Rd Car Park Hounslow.
Hounslow	Street Drinking / Drunkenness	309 - High St / Bell Rd (High Street / Bell Road)	CCTV SPOTTED AN IC1 MALE AND IC1 FEMALE DRINKING ALCOHOL ON THE BELL BELL SQUARE OPPOSITE THE BELL SQUARE ON HOUNSLOW HIGH STREET.
Hounslow	Street Drinking / Drunkenness	345 - Kingsley Rd / Myrtle Rd (Kingsley Road / Myrtle Road)	CCTV spotted regular group of IC4 males drinking at Kingsley Rd Hounslow.
Hounslow	Street Drinking / Drunkenness	309 - High St / Bell Rd (High Street / Bell Road)	CCTV SPOTTED FIVE IC2 MALE SMOKING AND DRINKING/ALCOHOL ON HIGH ST HOUNSLOW / BELL ROAD. CCTV MONITORED.

Area	Incident Type	Location	Description (redacted)
Hounslow	Street Drinking / Drunkenness	320 - High St / No.163 (High Street above No.163)	CCTV spotted three ic2 male smoking and drinking/alcohol outside Merkur Slots on high st Hounslow CCTV Monitored.
Hounslow	Street Drinking / Drunkenness	345 - Kingsley Rd / Myrtle Rd (Kingsley Road / Myrtle Road)	CCTV spotted four ic4 male smoking and drinking/alcohol outside dosa hut shop on Kingsley rd/ Myrtle rd. CCTV Monitored.
Hounslow	Street Drinking / Drunkenness	343 - Kingsley Rd CP (Kingsley Road Car Park)	CCTV SPOTTED THREE IC4 MALE SMOKING AND DRINKING/ALCOHOL BESIDE STRAWBERRY LOCAL STORE ON KINGSLEY RD. CCTV MONITORED.
Hounslow	Street Drinking / Drunkenness	311 - High St / Montague Rd (High Street / Montague Road)	CCTV spotted WA units chatting to IC4 male drinkers at Trinity Church memorial HHST.
Hounslow	Street Drinking / Drunkenness	343 - Kingsley Rd CP (Kingsley Road Car Park)	CCTV spotted three ic4 male smoking and drinking/alcohol on Kingsley rd car park CCTV monitored
Hounslow	Street Drinking / Drunkenness	343 - Kingsley Rd CP (Kingsley Road Car Park)	CCTV spotted three ic4 male drinking/alcohol outside strawberry local store on Kingsley rd. CCTV monitored.
Hounslow	Street Drinking / Drunkenness	345 - Kingsley Rd / Myrtle Rd (Kingsley Road / Myrtle Road)	CCTV spotted five ic4 male playing. smoking and drinking/alcohol outside dosa hut store on Kingsley rd/myrtle rd. CCTV Monitored.
Hounslow	Street Drinking / Drunkenness	4205 - Bath Rd (Station) (Bath Road (Station))	CCTV SPOTTED TWO IC3 WITH ONE IC2 MALE ALL SMOKING AND DRINKING/ALCOHOL OUTSIDE SAM'S SHOP ON BATH ROAD CCTV MONITORED.
Hounslow	Street Drinking / Drunkenness	342 - Kingsley Rd CP (Kingsley Road Car Park)	CCTV SPOTTED SEVEN IC4 MALE SMOKING AND DRINKING/ALCOHOL OUTSIDE SUPERCHAI SHOP ON KINGSLEY RD CCTV MONITORED.
Hounslow	Street Drinking / Drunkenness	311 - High St / Montague Rd (High Street / Montague Road)	CCTV SPOTTED GROUP OF IC1 IC2 AND IC3 MALE AND FEMALE SMOKING AND DRINKING/ALCOHOL OUTSIDE THE STALL SHOP ON HIGH ST HOUNSLOW CCTV MONITORED.
Hounslow	Street Drinking / Drunkenness	311 - High St / Montague Rd (High Street / Montague Road)	CCTV SPOTTED TWO IC4 MALE DRINKING/ALCOHOL OUTSIDE Trinity CHURCH HIGH ST HOUNSLOW CCTV MONITORED.
Hounslow	Street Drinking / Drunkenness	342 - Kingsley Rd CP (Kingsley Road Car Park)	CCTV SPOTTED FIVE IC4 MALE ALL DRINKING/ALCOHOL OUTSIDE RAJA SUPERSTORE 47 KINGSLEY RD. CCTV MONITORED.
Heston	Street Drinking / Drunkenness	60 - Vicarage Farm Rd / North Hyde Ln (Vicarage Farm Road j/w North Hyde Lane)	group of males street drinking opp blue estate agents on vicarage farm road
Hounslow	Street Drinking / Drunkenness	4205 - Bath Rd (Station) (Bath Road (Station))	CCTV SPOTTED GROUP OF SIX IC3 MALE SMOKING AND DRINKING/ALCOHOL AT BUS STOP-B ON BATH RD. CCTV MONITORED.
Hounslow	Street Drinking / Drunkenness	345 - Kingsley Rd / Myrtle Rd (Kingsley Road / Myrtle Road)	CCTV SPOTTED FOUR IC4 MALE DRINKING/ALCOHOL OUTSIDE DOSA HUT SHOP 82 KINGSLEY RD. CCTV MONITORED.
Hounslow	Street Drinking / Drunkenness	342 - Kingsley Rd CP (Kingsley Road Car Park)	CCTV SPOTTED THREE IC4 MALE SMOKING AND DRINKING/ALCOHOL OUTSIDE RAJA SUPERSTORE 47 KINGSLEY RD. CCTV MONITORED.
Hounslow	Street Drinking / Drunkenness	343 - Kingsley Rd CP (Kingsley Road Car Park)	CCTV SPOTTED TWO IC4 MALE DRINKING/BEER ON KINGSLEY RD BESIDE STRAWBERRY LOCAL STORE CCTV MONITORED.
Hounslow	Street Drinking / Drunkenness	345 - Kingsley Rd / Myrtle Rd (Kingsley Road / Myrtle Road)	CCTV SPOTTED THREE IC4 MALE SMOKING AND DRINKING/ALCOHOL ON KINGSLEY ROAD OUTSIDE DOSA HUT SHOP CCTV MONITORED

Area	Incident Type	Location	Description (redacted)
Hounslow	Street Drinking / Drunkenness	312 - High St / Montague Rd (High Street / Montague Road)	CCTV spotted IC3 male and IC2 female drinking alcohol near War memorial on Hounslow High Street.
Hounslow	Street Drinking / Drunkenness	342 - Kingsley Rd CP (Kingsley Road Car Park)	CCTV SPOTTED FOUR IC4 MALE DRINKING/BEER ON KINGSLEY RD OPP RAJA SUPERSTORE. CCTV MONITORED.
Hounslow	Street Drinking / Drunkenness	331 - London Rd o/s 694-712 (London Road outside No. 694-712)	CCTV monitored IC1 male and IC3 female drinking outside Tryus Dry Cleaners store at London Road Hounslow.
Hounslow	Street Drinking / Drunkenness	347 - Kingsley Ave Pk (Kingsley Avenue Park)	CCTV monitored two IC4 males drinking inside Kingsley avenue par.
Hounslow	Street Drinking / Drunkenness	311 - High St / Montague Rd (High Street / Montague Road)	CCTV spotted MET Police asking a group of males drinking outside Holy Trinity church to stop drinking and to throw their drinks out and when not throwing the officer himself threw the beer can out.
Hounslow	Street Drinking / Drunkenness	376 - Inwood Pk Kiosk (Inwood Park Kiosk)	CCTV spotted IC3 males and habitual offenders smoking and drinking in Inwood Park Hounslow.
Hounslow	Street Drinking / Drunkenness	343 - Kingsley Rd CP (Kingsley Road Car Park)	CCTV monitored 2IC1 males street drinking next to 47 Kingsley Road.
Hounslow	Street Drinking / Drunkenness	347 - Kingsley Ave Pk (Kingsley Avenue Park)	CCTV monitored two IC4 males drinking inside Kingsley avenue park.
Hounslow	Street Drinking / Drunkenness	312 - High St / Montague Rd (High Street / Montague Road)	group of IC2 males street drinking o/s trinity church HHST
Hounslow	Street Drinking / Drunkenness	310 - High St / No.214 (High Street above No.214)	CCTV spotted three IC3 male smoking and drinking/alcohol outside the steal shop on high st Hounslow CCTV Monitored.
Hounslow	Street Drinking / Drunkenness	324 - High St / No.93 (High Street above No.93)	CCTV spotted two IC2 male and one IC3 male all smoking and drinking/alcohol outside 93 high st Hounslow CCTV Monitored.
Hounslow	Street Drinking / Drunkenness	342 - Kingsley Rd CP (Kingsley Road Car Park)	CCTV SPOTTED FOUR IC4 MALE SMOKING AND DRINKING/ALCOHOL ON MYRTLE RD/KINGSLEY RD. CCTV MONITORED.
Hounslow	Street Drinking / Drunkenness	345 - Kingsley Rd / Myrtle Rd (Kingsley Road / Myrtle Road)	CCTV spotted five IC4 male drinking/alcohol outside dosa hut shop on Kingsley rd. CCTV monitored.
Hounslow	Street Drinking / Drunkenness	347 - Kingsley Ave Pk (Kingsley Avenue Park)	CCTV SPOTTED ONE IC2 MALE WITH ONE IC4 MALE SMOKING AND DRINKING/ALCOHOL AT KINGSLEY AVENUE PARK. CCTV MONITORED.
Hounslow	Street Drinking / Drunkenness	309 - High St / Bell Rd (High Street / Bell Road)	CCTV SPOTTED AN IC1 MALE WITH IC1 FEMALE BOTH SMOKING AND DRINKING/ALCOHOL OUTSIDE THE REAL CHINA EXPRESS ON HIGH ST HOUNSLOW CCTV MONITORED.
Hounslow	Street Drinking / Drunkenness	331 - London Rd o/s 694-712 (London Road outside No. 694-712)	Met control asked CCTV to look for a female on the footway or near Amazon fresh drunk and screaming CCTV scanned the nearest camera no trace updated Met control.
Hounslow	Street Drinking / Drunkenness	342 - Kingsley Rd CP (Kingsley Road Car Park)	CCTV SPOTTED TWO IC1 MALE WITH ONE IC1 FEMALE SMOKING AND DRINKING/ALCOHOL ON KINGSLEY RD OUTSIDE SUPER CHAL SHOP CCTV MONITORED.
Hounslow	Street Drinking / Drunkenness	347 - Kingsley Ave Pk (Kingsley Avenue Park)	CCTV SPOTTED SEVEN IC4 MALE EATING AND DRINKING/BEER AT KINGSLEY AVENUE PARK CCTV MONITORED.
Hounslow	Street Drinking / Drunkenness	347 - Kingsley Ave Pk (Kingsley Avenue Park)	CCTV SPOTTED TWO IC6 MALE SMOKING AND DRINKING/BEER AT KINGSLEY AVENUE PARK CCTV MONITORED.
Hounslow	Street Drinking / Drunkenness	315 - High St / Boots (High Street opp Boots)	CCTV SPOTTED TWO IC3 MALE WITH ONE IC4 MALE SMOKING AND DRINKING/ALCOHOL ON

Area	Incident Type	Location	Description (redacted)
			HIGH ST HOUNSLOW AT BUS STOP HH CCTV MONITORED.
Hounslow	Street Drinking / Drunkenness	343 - Kingsley Rd CP (Kingsley Road Car Park)	CCTV SPOTTED TWO IC4 MALE WITH TWO IC3 MALE AND ONE IC3 FEMALE SMOKING AND DRINKING/ALCOHOL ON KINGSLEY ROAD CAR PARK CCTV MONITORED.
Hounslow	Street Drinking / Drunkenness	307 - Lampton Rd / Bath Rd (Lampton Road / Bath Road)	CCTV SPOTTED GROUP OF FIVE IC4 MALE SMOKING AND DRINKING/ALCOHOL AT BUS STOP X ON BATH ROAD CCTV MONITORED.
Hounslow	Street Drinking / Drunkenness	309 - High St / Bell Rd (High Street / Bell Road)	CCTV spotted a group of IC4 males drinking alcohol outside TK Maxx on Hounslow High Street.
Hounslow	Street Drinking / Drunkenness	376 - Inwood Pk Kiosk (Inwood Park Kiosk)	CCTV spotted a group of IC3 habitual offenders drinking and smoking in Inwood park Hounslow.
Hounslow	Street Drinking / Drunkenness	311 - High St / Montague Rd (High Street / Montague Road)	CCTV spotted 2 IC3 males drinking outside Treaty Centre HHST.
Hounslow	Street Drinking / Drunkenness	347 - Kingsley Ave Pk (Kingsley Avenue Park)	CCTV spotted an IC4 male drinking at Kingsley Avenue Park Hounslow.
Hounslow	Street Drinking / Drunkenness	309 - High St / Bell Rd (High Street / Bell Road)	Met control ask CCTV to look for o/s TK max in HHST a drunk male on the floor white t shirt grey bottom CCTV panned the camera no trace updated Met control.
Hounslow	Street Drinking / Drunkenness	342 - Kingsley Rd CP (Kingsley Road Car Park)	CCTV SPOTTED FOUR IC4 MALE WITH ONE IC3 FEMALE ALL DRINKING/ALCOHOL OUTSIDE PADDY POWER ON KINGSLEY ROAD. CCTV MONITORED.
Hounslow	Street Drinking / Drunkenness	376 - Inwood Pk Kiosk (Inwood Park Kiosk)	CCTV SPOTTED GROUP OF YOUNG MALE AND IC1 FEMALE STREET DRINKING IN INWOOD PARK
Hounslow	Street Drinking / Drunkenness	309 - High St / Bell Rd (High Street / Bell Road)	CCTV spotted IC3 male drinking alcohol outside Ladbrokes at Bell Corner Hounslow.
Hounslow	Street Drinking / Drunkenness	309 - High St / Bell Rd (High Street / Bell Road)	CCTV spotted four group of male ic2 and ic3 drinking/alcohol on high st Hounslow outside a.m. newsagent shop. CCTV Monitored.
Hounslow	Street Drinking / Drunkenness	342 - Kingsley Rd CP (Kingsley Road Car Park)	CCTV spotted two ic5 male with one ic3 male and one ic3 female all smoking and drinking/alcohol beside strawberry local store on Kingsley road. CCTV monitored.
Hounslow	Street Drinking / Drunkenness	345 - Kingsley Rd / Myrtle Rd (Kingsley Road / Myrtle Road)	CCTV spotted seven ic4 male drinking/alcohol outside dosa hut shop on Kingsley road CCTV monitored.
Hounslow	Street Drinking / Drunkenness	342 - Kingsley Rd CP (Kingsley Road Car Park)	CCTV SPOTTED FOUR IC4 MALE SMOKING AND DRINKING/ALCOHOL OUTSIDE RAJA SUPERSTORES ON 51 KINGSLEY RD CCTV MONITORED.
Hounslow	Street Drinking / Drunkenness	343 - Kingsley Rd CP (Kingsley Road Car Park)	CCTV SPOTTED THREE IC4 MALE DRINKING/ALCOHOL ON KINGSLEY RD CAR PARK CCTV MONITORED
Hounslow	Street Drinking / Drunkenness	347 - Kingsley Ave Pk (Kingsley Avenue Park)	CCTV SPOTTED 2 IC3 MALE AND 1 IC3 FEMALE STREET DRINKING KINGSLEY PARK
Hounslow	Street Drinking / Drunkenness	343 - Kingsley Rd CP (Kingsley Road Car Park)	CCTV SPOTTED GROUP OF MALE DRINKING NEAR STRAWBERRY LOCAL KINGSLEY ROAD
Hounslow	Street Drinking / Drunkenness	324 - High St / No.93 (High Street above No.93)	CCTV SPOTTED 2 IC3 MALE AND 1 IC4 MALE STREET DRINKING ON HOUNSLOW HIGH STREET NEAR COSTA Coffee
Hounslow	Street Drinking / Drunkenness	347 - Kingsley Ave Pk (Kingsley Avenue Park)	CCTV SPOTTED GROUP OF IC1 MALE DRINKING IN KINGSLEY AVENUE PARK HOUNSLOW
Hounslow	Street Drinking / Drunkenness	310 - High St / No.214 (High Street above No.214)	CCTV monitored group of female street drinking o/s fruit stall HHST

Area	Incident Type	Location	Description (redacted)
Hounslow	Street Drinking / Drunkenness	320 - High St / No.163 (High Street above No.163)	CCTV SPOTTED 3 IC3 MALE STREET DRINKING MERKUR SLOTS OPP PRIMARK HOUNSLOW HIGH STREET
Hounslow	Street Drinking / Drunkenness	347 - Kingsley Ave Pk (Kingsley Avenue Park)	CCTV SPOTTED IC1 MALE AND FEMALE STREET DRINKING IN KINGSLEY AVENUE PARK HOUNSLOW
Hounslow	Street Drinking / Drunkenness	347 - Kingsley Ave Pk (Kingsley Avenue Park)	CCTV SPOTTED 3 IC3 MALE STREET DRINKING IN KINGSLEY AVENUE PARK @ HOUNSLOW
Hounslow	Street Drinking / Drunkenness	310 - High St / No.214 (High Street above No.214)	CCTV SPOTTED TWO IC2 MALE WITH ONE IC3 MALE AND ONE IC3 FEMALE ALL SMOKING AND DRINKING/ALCOHOL OUTSIDE THE STALL SHOP 214 HIGH ST HOUNSLOW CCTV MONITORED.
Hounslow	Street Drinking / Drunkenness	327 - High St / No.88 (High Street above No.88)	CCTV SPOTTED TWO IC2 MALE DRINKING/ALCOHOL ON HIGH ST HOUNSLOW OUTSIDE SAHARA RESTAURANT CCTV MONITORED.
Hounslow	Street Drinking / Drunkenness	343 - Kingsley Rd CP (Kingsley Road Car Park)	CCTV SPOTTED FOUR IC4 MALE SMOKING AND DRINKING/ALCOHOL OUTSIDE 47A KINGSLEY ROAD CCTV MONITORED.
Hounslow	Street Drinking / Drunkenness	311 - High St / Montague Rd (High Street / Montague Road)	CCTV spotted IC3 male and IC1 female smoking and drinking alcohol at War Memorial on Hounslow High Street
Hounslow	Street Drinking / Drunkenness	343 - Kingsley Rd CP (Kingsley Road Car Park)	CCTV SPOTTED THREE IC4 MALE SMOKING AND DRINKING/ALCOHOL BESIDE AA GROUP SHOP 47A KINGSLEY RD CCTV MONITORED.
Hounslow	Street Drinking / Drunkenness	350 - Staines Rd / Grove Rd (Staines Road / Grove Road)	CCTV captured 3 males drinking beer outside Papa Pizza / Tesco Staines Rd / Grove Rd.
Hounslow	Street Drinking / Drunkenness	342 - Kingsley Rd CP (Kingsley Road Car Park)	CCTV SPOTTED THREE IC4 MALE ALL DRINKING/ALCOHOL OUTSIDE RAJA SUPERSTORE ON KINGSLEY RD. CCTV MONITORED.
Hounslow	Street Drinking / Drunkenness	312 - High St / Montague Rd (High Street / Montague Road)	CCTV spotted 2 IC3 males street drinking outside Trinity Church Memorial HHST.
Hounslow	Street Drinking / Drunkenness	342 - Kingsley Rd CP (Kingsley Road Car Park)	CCTV SPOTTED GROUP OF 1C3 MALE ALL SMOKING AND DRINKING/ALCOHOL OUTSIDE KINGSLEY BUTCHERS 53 KINGSLEY RD. CCTV MONITORED.
Hounslow	Street Drinking / Drunkenness	342 - Kingsley Rd CP (Kingsley Road Car Park)	CCTV SPOTTED FOUR IC3 MALE SMOKING AND DRINKING OUTSIDE RAJA SUPERSTORE ON KINGSLEY ROAD CCTV MONITORED.
Hounslow	Street Drinking / Drunkenness	342 - Kingsley Rd CP (Kingsley Road Car Park)	CCTV SPOTTED ONE IC3 MALE LOOKING DRUNK AND STILL DRINKING/ALCOHOL ON KINGSLEY RD BESIDE STRAWBERRY LOCAL STORE CCTV MONITORED.
Hounslow	Street Drinking / Drunkenness	4205 - Bath Rd (Station) (Bath Road (Station))	CCTV spotted a group of juveniles drinking and smoking outside Hounslow West LT station.
Hounslow	Street Drinking / Drunkenness	343 - Kingsley Rd CP (Kingsley Road Car Park)	CCTV spotted a group of IC4 male & female drinking and smoking vape pens at Kingsley Road Car Park.
Hounslow	Street Drinking / Drunkenness	347 - Kingsley Ave Pk (Kingsley Avenue Park)	CCTV spotted a group of IC2 males drinking at Kingsley Avenue Park Hounslow.
Hounslow	Street Drinking / Drunkenness	312 - High St / Montague Rd (High Street / Montague Road)	CCTV spotted an IC2 male drinking beer outside Nationwide Bank by the benches at HHST.
Hounslow	Street Drinking / Drunkenness	347 - Kingsley Ave Pk (Kingsley Avenue Park)	CCTV spotted and IC2 couple drinking at Kingsley Avenue Park Hounslow.
Hounslow	Street Drinking / Drunkenness	342 - Kingsley Rd CP (Kingsley Road Car Park)	CCTV spotted a group of males street drinking outside Raja Superstore Kingsley Rd Hounslow.

Area	Incident Type	Location	Description (redacted)
Hounslow	Street Drinking / Drunkenness	345 - Kingsley Rd / Myrtle Rd (Kingsley Road / Myrtle Road)	CCTV SPOTTED FIVE IC4 MALE SMOKING AND DRINKING/ALCOHOL ON MYRTLE ROAD/KINGSLEY RD. CCTV MONITORED.
Hounslow	Street Drinking / Drunkenness	342 - Kingsley Rd CP (Kingsley Road Car Park)	CCTV SPOTTED THREE ICE MALE SMOKING AND DRINKING/ALCOHOL OUTSIDE SUPER CHAI ON KINGSLEY RD. CCTV MONITORED.
Hounslow	Street Drinking / Drunkenness	309 - High St / Bell Rd (High Street / Bell Road)	group of IC3 males street drinking o/s real China
Hounslow	Street Drinking / Drunkenness	311 - High St / Montague Rd (High Street / Montague Road)	CCTV SPOTTED THREE IC1 MALE WITH THREE IC1 FEMALE DRINKING/ALCOHOL OUTSIDE TRINITY CHURCH ON HIGH ST HOUNSLOW CCTV MONITORED.
Hounslow	Street Drinking / Drunkenness	311 - High St / Montague Rd (High Street / Montague Road)	CCTV monitored regular group of street drinkers outside Trinity Church Memorial HHST.
Hounslow	Street Drinking / Drunkenness	342 - Kingsley Rd CP (Kingsley Road Car Park)	CCTV SPOTTED FIVE IC4 MALE SMOKING AND DRINKING/ALCOHOL OUTSIDE RAJA SUPERSTORE ON KINGSLEY RD. CCTV MONITORED.
Hounslow	Street Drinking / Drunkenness	343 - Kingsley Rd CP (Kingsley Road Car Park)	CCTV SPOTTED FOUR IC4 MALE SMOKING AND DRINKING/ALCOHOL BESIDE 47A KINGSLEY RD. CCTV MONITORED.
Hounslow	Street Drinking / Drunkenness	342 - Kingsley Rd CP (Kingsley Road Car Park)	CCTV SPOTTED FIVE IC4 MALE DRINKING/ALCOHOL OUTSIDE 53 KINGSLEY ROAD CCTV MONITORED.
Hounslow	Street Drinking / Drunkenness	311 - High St / Montague Rd (High Street / Montague Road)	CCTV SPOTTED A GROUP 5 IC1 MALE AND AN IC1 FEMALE BY THE TRINITY CHURCH STAGE DRINKING ALCOHOL IN COFFEE CUPS.
Hounslow	Street Drinking / Drunkenness	343 - Kingsley Rd CP (Kingsley Road Car Park)	CCTV SPOTTED TWO IC1 MALE WITH ONE PASS BY IC3 MALE DRINKING AND SMOKING BESIDE 47A KINGSLEY ROAD CCTV MONITORED.
Hounslow	Street Drinking / Drunkenness	345 - Kingsley Rd / Myrtle Rd (Kingsley Road / Myrtle Road)	CCTV spotted a group of IC4 males smoking & drinking outside Kingsley Rd Hounslow.
Hounslow	Street Drinking / Drunkenness	343 - Kingsley Rd CP (Kingsley Road Car Park)	CCTV monitored 2 IC2 males drinking outside Kingsley Rd Car Park Hounslow.
Hounslow	Street Drinking / Drunkenness	309 - High St / Bell Rd (High Street / Bell Road)	CCTV spotted an IC3 male drinking outside Circa Loca HHST. Male is sitting under the trees.
Hounslow	Street Drinking / Drunkenness	330 - London Rd / High St (London Road / High Street)	CCTV SPOTTED AN IC1 MALE OUTSIDE CITIZEN NEWS AND WINE STORE DRINKING ALCOHOL ON HOUNSLOW HIGH STREET OPPOSITE THE BUS GARAGE.
Hounslow	Street Drinking / Drunkenness	311 - High St / Montague Rd (High Street / Montague Road)	CCTV SPOTTED A LARGE GROUP OF INDIVIDUAL SITTING BY THE TRINITY CHURCH STEP DRINKING ALCOHOL.
Hounslow	Street Drinking / Drunkenness	310 - High St / No.214 (High Street above No.214)	CCTV SPOTTED AND IC2 MALE AND FEMALE DRINKING OUTSIDE THE TRINITY CHURCH STAGE ON HOUNSLOW HIGH STREET.
Hounslow	Street Drinking / Drunkenness	324 - High St / No.93 (High Street above No.93)	CCTV spotted 3 IC4 males drinking outside Polish store at HHST.
Hounslow	Street Drinking / Drunkenness	347 - Kingsley Ave Pk (Kingsley Avenue Park)	CCTV spotted a group of IC2 male and female drinking at Kingsley Avenue Park. Hounslow.
Hounslow	Street Drinking / Drunkenness	311 - High St / Montague Rd (High Street / Montague Road)	Group of males street drinking outside Trinity Church on Hounslow High Street.
Hounslow	Street Drinking / Drunkenness	343 - Kingsley Rd CP (Kingsley Road Car Park)	CCTV SPOTTED FIVE IC4 MALE SMOKING AND DRINKING/ALCOHOL BESIDE 47A KINGSLEY RD CCTV MONITORED

Area	Incident Type	Location	Description (redacted)
Hounslow	Street Drinking / Drunkenness	342 - Kingsley Rd CP (Kingsley Road Car Park)	CCTV SPOTTED TWO IC2 MALE DRINKING CANNED-BEER ON KINGSLEY ROAD OUTSIDE SUPER CHAI CCTV MONITORED.
Hounslow	Street Drinking / Drunkenness	327 - High St / No.88 (High Street above No.88)	CCTV SPOTTED GROUP OF IC3 MALE SMOKING AND DRINKING/ALCOHOL ON HIGH ST HOUNSLOW OUTSIDE SAHARA RESTAURANT. CCTV MONITORED.
Hounslow	Street Drinking / Drunkenness	343 - Kingsley Rd CP (Kingsley Road Car Park)	CCTV SPOTTED TWO IC4 MALE DRINKING/ALCOHOL ON KINGSLEY RD BESIDE STRAWBERRY LOCAL SHOP CCTV MONITORED.
Hounslow	Street Drinking / Drunkenness	343 - Kingsley Rd CP (Kingsley Road Car Park)	CCTV SPOTTED SIX IC4 MALE SMOKING AND DRINKING/ALCOHOL BESIDE 47A KINGSLEY RD CCTV MONITORED
Hounslow	Street Drinking / Drunkenness	311 - High St / Montague Rd (High Street / Montague Road)	Group of males street drinking outside Trinity Church on Hounslow High Street.
Hounslow	Street Drinking / Drunkenness	4205 - Bath Rd (Station) (Bath Road (Station))	CCTV spotted group of male ic3 and ic2 smoking and drinking/alcohol outside strawberry local store on bath road. CCTV monitored.
Hounslow	Street Drinking / Drunkenness	343 - Kingsley Rd CP (Kingsley Road Car Park)	CCTV spotted 2 ic4 male smoking and drinking/alcohol beside 47a Kingsley road CCTV monitored.
Hounslow	Street Drinking / Drunkenness	343 - Kingsley Rd CP (Kingsley Road Car Park)	CCTV SPOTTED GROUP OF PEOPLE IC1 IC2 AND IC3 BOTH MALE AND FEMALE SMOKING AND DRINKING/ALCOHOL OUTSIDE MINI CAB OFFICE ON KINGSLEY RD CCTV MONITORED.
Hounslow	Street Drinking / Drunkenness	342 - Kingsley Rd CP (Kingsley Road Car Park)	CCTV SPOTTED GROUP OF PEOPLE IC1 IC2 AND IC3 BOTH MALE AND FEMALE SMOKING AND DRINKING/ALCOHOL OUTSIDE RAJA SUPERSTORES ON 51 KINGSLEY RD CCTV MONITORED.
Hounslow	Street Drinking / Drunkenness	343 - Kingsley Rd CP (Kingsley Road Car Park)	CCTV SPOTTED GROUP OF IC4 MALE SMOKING AND DRINKING/ALCOHOL ON KINGSLEY ROAD OUTSIDE SUPER CHAI SHOP CCTV MONITORED.
Hounslow	Street Drinking / Drunkenness	309 - High St / Bell Rd (High Street / Bell Road)	CCTV spotted a group of IC3 males drinking alcohol at Bell square Hounslow.
Hounslow	Street Drinking / Drunkenness	342 - Kingsley Rd CP (Kingsley Road Car Park)	CCTV spotted 3 IC3 males and 1 IC3 female drinking alcohol outside Raja Superstore Kingsley Road Hounslow.
Hounslow	Street Drinking / Drunkenness	347 - Kingsley Ave Pk (Kingsley Avenue Park)	CCTV spotted a group of IC4 males drinking and smoking at Kingsley Park.
Hounslow	Street Drinking / Drunkenness	309 - High St / Bell Rd (High Street / Bell Road)	CCTV SPOTTED AN IC1 FEMALE IN THE COMPANY OF AN IC3 MALE AND ANOTHER IC1 FEMALE DRINKING ALCOHOL BY THE BELL SQUARE OPPOSITE THE BELL PUB ON HOUNSLOW HIGH STREET.
Hounslow	Street Drinking / Drunkenness	365 - Montague Rd / CP (Montague Road / Car Park)	CCTV spotted IC3 male drinking alcohol in the Trinity church car park on Hounslow High Street.
Hounslow	Street Drinking / Drunkenness	324 - High St / No.93 (High Street above No.93)	CCTV spotted a group of IC4 males drinking alcohol outside the Polish Food Store HHST.
Hounslow	Street Drinking / Drunkenness	309 - High St / Bell Rd (High Street / Bell Road)	CCTV spotted a group of IC3 males and 1 IC3 female drinking outside benches at Betfred near Bell Pub Hounslow HST.
Hounslow	Street Drinking / Drunkenness	310 - High St / No.214 (High Street above No.214)	CCTV spotted 3 IC2 males drinking & smoking by the benches outside Food & Wine / Fone Star Store HHST.
Hounslow	Street Drinking / Drunkenness	311 - High St / Montague Rd (High Street / Montague Road)	Drunk women

Area	Incident Type	Location	Description (redacted)
Hounslow	Street Drinking / Drunkenness	311 - High St / Montague Rd (High Street / Montague Road)	CCTV spotted Met police talking to IC1 group drinking alcohol by Trinity Church on Hounslow High Street.
Hounslow	Street Drinking / Drunkenness	327 - High St / No.88 (High Street above No.88)	CCTV SPOTTED TWO 1C4 MALE SMOKING AND DRINKING/ALCOHOL OUTSIDE SAHARA RESTAURANT ON HIGH ST HOUNSLOW CCTV MONITORED.
Hounslow	Street Drinking / Drunkenness	320 - High St / No.163 (High Street above No.163)	CCTV monitored 3 IC4 males drinking alcohol outside Primark HHST.
Hounslow	Street Drinking / Drunkenness	342 - Kingsley Rd CP (Kingsley Road Car Park)	CCTV SPOTTED TWO IC3 MALE WITH ONE IC2 MALE DRINKING/ALCOHOL OUTSIDE KINGSLEY BUTCHERS SHOP ON KINGSLEY ROAD CCTV MONITORED.
Hounslow	Street Drinking / Drunkenness	343 - Kingsley Rd CP (Kingsley Road Car Park)	CCTV SPOTTED GROUP OF MALE IC3 AND IC4 MOST ON HOODIE TOP SMOKING AND DRINKING BESIDE STRAWBERRY LOCAL SHOP ON KINGSLEY ROAD CCTV MONITORED.
Hounslow	Street Drinking / Drunkenness	309 - High St / Bell Rd (High Street / Bell Road)	CCTV SPOTTED GROUP OF PEOPLE MALE AND FEMALE IC1 IC2 AND IC3 ALL SITTING BY A TREE SIDE OUTSIDE A M NEWSAGENTS SHOP ON HIGH ST HOUNSLOW DRINKING/ALCOHOL AND CHATTING. CCTV MONITORED.
Hounslow	Street Drinking / Drunkenness	309 - High St / Bell Rd (High Street / Bell Road)	CCTV spotted 2 females and a male drinking & smoking outside CFC chicken fried Chicken. HHST
Hounslow	Street Drinking / Drunkenness	343 - Kingsley Rd CP (Kingsley Road Car Park)	CCTV spotted 2 IC3 males drinking at Kingsley Road beside Strawberry Local store Hounslow.
Hounslow	Street Drinking / Drunkenness	350 - Staines Rd / Grove Rd (Staines Road / Grove Road)	CCTV spotted a group of IC1 males & one IC1 female street drinking and smoking outside Betfred by the benches near Bell Pub HHST.
Hounslow	Street Drinking / Drunkenness	4205 - Bath Rd (Station) (Bath Road (Station))	CCTV SPOTTED GROUP OF MALE AND FEMALE IC2 AND IC3 MAINLY ALL SMOKING AND DRINKING/ALCOHOL ON BATH RD OUTSIDE STRAWBERRY LOCAL SHOP CCTV MONITORED.
Hounslow	Street Drinking / Drunkenness	347 - Kingsley Ave Pk (Kingsley Avenue Park)	CCTV called to met control IC1 male drunk and sleeping on the floor in Kingsley Avenue park near play ground CCTV monitored before 20 minute pushed feed and informed .
Hounslow	Street Drinking / Drunkenness	342 - Kingsley Rd CP (Kingsley Road Car Park)	CCTV SPOTTED TWO DIFFERENT GROUP OF PEOPLE FOUR IC3 MALE AND FIVE IC4 MALE ON THE OTHER SIDE SMOKING AND DRINKING/ALCOHOL OUTSIDE RAJA SUPERSTORES ON 51 KINGSLEY RD CCTV MONITORED.
Hounslow	Street Drinking / Drunkenness	342 - Kingsley Rd CP (Kingsley Road Car Park)	CCTV SPOTTED GROUP OF MALE IC2 IC3 AND IC4. ALL SMOKING AND DRINKING/ALCOHOL OUTSIDE RAJA SUPERSTORES ON 51 KINGSLEY RD CCTV ZOOM CAMERA FOR THEIR FACING IMAGE AT 00:39AM CCTV MONITORED.
Hounslow	Street Drinking / Drunkenness	312 - High St / Montague Rd (High Street / Montague Road)	CCTV SPOTTED TWO IC2 MALE WITH ONE IC2 FEMALE SMOKING AND DRINKING/ALCOHOL OH HIGH ST HOUNSLOW OUTSIDE TRINITY CHURCH CCTV MONITORED.
Hounslow	Street Drinking / Drunkenness	369 - Montague Rd CP Rear Exit (Montague Road Car Park Rear Exit)	CCTV SPOTTED 5 IC4 MALE STREET DRINKING IN MONTAGUE ROAD CAR PARK HOUNSLOW
Hounslow	Street Drinking / Drunkenness	309 - High St / Bell Rd (High Street / Bell Road)	CCTV spotted IC3 male drinking alcohol at Bell Square Hounslow.

Area	Incident Type	Location	Description (redacted)
Hounslow	Street Drinking / Drunkenness	311 - High St / Montague Rd (High Street / Montague Road)	CCTV spotted a regular group of IC1 and IC3 males and females drinking alcohol by War memorial and Trinity church on Hounslow High Street.
Hounslow	Street Drinking / Drunkenness	343 - Kingsley Rd CP (Kingsley Road Car Park)	2 IC4 males street drinking in alley by Kingsley road car park.
Hounslow	Street Drinking / Drunkenness	342 - Kingsley Rd CP (Kingsley Road Car Park)	IC3 male sitting outside Raja Superstore on Kingsley Road street drinking.
Hounslow	Street Drinking / Drunkenness	312 - High St / Montague Rd (High Street / Montague Road)	IC4 male street drinking outside Trinity Church on Hounslow High Street.
Hounslow	Street Drinking / Drunkenness	311 - High St / Montague Rd (High Street / Montague Road)	CCTV spotted a group of IC1 males and females drinking alcohol near War Memorial on Hounslow High Street.
Hounslow	Street Drinking / Drunkenness	309 - High St / Bell Rd (High Street / Bell Road)	CCTV spotted a group of IC1/IC3 male and females drinking alcohol at Bell corner Hounslow High Street
Hounslow	Street Drinking / Drunkenness	343 - Kingsley Rd CP (Kingsley Road Car Park)	CCTV SPOTTED TWO IC4 MALE DRINKING/ALCOHOL ON KINGSLEY RD BESIDE STRAWBERRY LOCAL SHOP. CCTV MONITORED.
Hounslow	Street Drinking / Drunkenness	310 - High St / No.214 (High Street above No.214)	CCTV SPOTTED TWO IC3 MALE WITH ONE IC2 MALE SMOKING AND DRINKING/ALCOHOL ON HIGH ST HOUNSLOW BY TREATY CENTRE CCTV MONITORED.
Hounslow	Street Drinking / Drunkenness	327 - High St / No.88 (High Street above No.88)	CCTV SPOTTED FOUR IC1 FEMALE WITH TWO IC1 MALE ALL SMOKING AND DRINKING/ALCOHOL OUTSIDE SAHARA RESTAURANT ON HIGH ST HOUNSLOW CCTV MONITORED.
Hounslow	Street Drinking / Drunkenness	311 - High St / Montague Rd (High Street / Montague Road)	CCTV spotted an IC3 male drinking beer near Holy trinity church on HHST image taken CCTV monitored.
Hounslow	Street Drinking / Drunkenness	318 - High St / Primark (High Street opp Primark)	CCTV spotted IC3 man walking along the Hounslow High street outside Primark and drinking alcohol.
Hounslow	Street Drinking / Drunkenness	4205 - Bath Rd (Station) (Bath Road (Station))	CCTV spotted three ic4 male smoking and drinking/alcohol outside strawberry local stone on bath road. CCTV monitored.
Hounslow	Street Drinking / Drunkenness	342 - Kingsley Rd CP (Kingsley Road Car Park)	CCTV SPOTTED TWO IC3 MALE SITTING OUTSIDE RAJA SUPERSTORES ON 51 KINGSLEY RD SMOKING AND DRINKING/ALCOHOL. CCTV ZOOM CAMERA FOR THEIR FACING IMAGE AT 00:56AM CCTV MONITORED.
Hounslow	Street Drinking / Drunkenness	4205 - Bath Rd (Station) (Bath Road (Station))	CCTV SPOTTED THREE MALE ONE IC1 WITH TWO IC3 SITTING OUTSIDE HOUNSLOW WEST STATION SMOKING AND DRINKING/ALCOHOL. CCTV ZOOM CAMERA FOR THEIR FACING IMAGE AT 21:40PM CCTV MONITORED.
Hounslow	Street Drinking / Drunkenness	343 - Kingsley Rd CP (Kingsley Road Car Park)	CCTV SPOTTED THREE IC3 MALE WITH ONE IC3 FEMALE SMOKING AND DRINKING/ALCOHOL OUTSIDE STRAWBERRY LOCAL ON KINGSLEY RD. CCTV MONITORED.
Hounslow	Street Drinking / Drunkenness	343 - Kingsley Rd CP (Kingsley Road Car Park)	CCTV captured five ic4 male smoking and drinking/alcohol on Kingsley rd car park image taken at 01:30am CCTV monitored.
Hounslow	Street Drinking / Drunkenness	343 - Kingsley Rd CP (Kingsley Road Car Park)	CCTV SPOTTED THREE IC3 MALE SMOKING AND DRINKING/ALCOHOL ON KINGSLEY RD BESIDE STRAWBERRY LOCAL STORE CCTV MONITORED.
Hounslow	Street Drinking / Drunkenness	342 - Kingsley Rd CP (Kingsley Road Car Park)	CCTV SPOTTED GROUP OF IC4 MALE SMOKING AND DRINKING/ALCOHOL OUTSIDE PUNJABI DHABA SHOP ON KINGSLEY RD. CCTV MONITORED.

Area	Incident Type	Location	Description (redacted)
Hounslow	Street Drinking / Drunkenness	312 - High St / Montague Rd (High Street / Montague Road)	CCTV spotted a group of IC1 males drinking alcohol near war memorial on Hounslow High Street.
Hounslow	Street Drinking / Drunkenness	309 - High St / Bell Rd (High Street / Bell Road)	CCTV spotted two IC4 males drinking alcohol outside Georginos on Hounslow high street
Hounslow	Street Drinking / Drunkenness	305 - Lampton Rd / Bell Rd (Lampton Road / Bell Road)	CCTV spotted IC1 male drinking alcohol at the rear of TK MAXX on Lampton Road
Hounslow	Street Drinking / Drunkenness	312 - High St / Montague Rd (High Street / Montague Road)	2 ic2 males street drinking outside Trinity Church on Hounslow High Street.
Hounslow	Street Drinking / Drunkenness	343 - Kingsley Rd CP (Kingsley Road Car Park)	CCTV SPOTTED ONE IC2 AND IC3 MALE SMOKING AND DRINKING/ALCOHOL ON KINGSLEY RD BESIDE STRAWBERRY LOCAL SHOP CCTV MONITORED.
Hounslow	Street Drinking / Drunkenness	317 - High St / Douglas Rd (High Street / Douglas Road outside No. 194)	CCTV spotted IC1 male drinking alcohol outside McDonald's on Hounslow High Street.
Hounslow	Street Drinking / Drunkenness	343 - Kingsley Rd CP (Kingsley Road Car Park)	CCTV SPOTTED ONE IC2 MALE WITH ONE IC3 MALE SMOKING AND DRINKING/ALCOHOL ON KINGSLEY RD BESIDE STRAWBERRY LOCAL IMAGE TAKEN AT 00:34AM. CCTV MONITORED.
Hounslow	Street Drinking / Drunkenness	343 - Kingsley Rd CP (Kingsley Road Car Park)	CCTV spotted a group of IC4 males drinking alcohol near Kingsley Road car park Hounslow
Hounslow	Street Drinking / Drunkenness	312 - High St / Montague Rd (High Street / Montague Road)	CCTV spotted a two IC6 male and female teens moving suspiciously on the Hounslow High street and asking for cigarettes.
Hounslow	Street Drinking / Drunkenness	309 - High St / Bell Rd (High Street / Bell Road)	Met control asked CCTV to look for a male on the floor near treaty centre or grove road no description given CCTV panned the all nearest camera o trace updated Met control.
Hounslow	Street Drinking / Drunkenness	343 - Kingsley Rd CP (Kingsley Road Car Park)	Met control asked CCTV to look for a IC3 male drunk with the stick on Kingsley road near north drive bagging the doors CCTV panned the camera no trace updated Met control.
Hounslow	Street Drinking / Drunkenness	347 - Kingsley Ave Pk (Kingsley Avenue Park)	CCTV monitored a group of 4 IC1 male and a female drinking alcohol at Kingsley Avenue Park.