



London Borough of Hounslow

Deposited Documents – Reference TMO/P039/20

Held on deposit online on the London Borough of Hounslow's website -

www.hounslow.gov.uk/downloads/20165/traffic_notices

Placed on deposit on Wednesday, 7 October 2020

End of consultation period is Wednesday, 28 October 2020

Brentford East controlled parking zone – proposed change of operational time

Contents:

1. **Notice of Intent dated 7 October 2020**
2. **Proposed Traffic Management Orders**
 - A. The London Borough of Hounslow (Brentford East) (Parking Places) Order 20**
 - B. The London Borough of Hounslow (Waiting and Loading Restriction) (Amendment No.***) Order 20**
3. **Statement of Reasons**
4. **Plans**
5. **Existing Traffic Management Orders**
 - A. The London Borough of Hounslow (Brentford East) (Parking Places) Order 2017
 - B. The London Borough of Hounslow (Brentford East) (Parking Places) (Amendment No. 1) Order 2019

Any person wishing to comment on or object to the order should follow the instructions on the Notice.

Any queries regarding these deposited documents should be sent by email to trafficorders@hounslow.gov.uk or alternatively a voicemail can be left on extension 3322. These documents may be destroyed on or after 31 December 2020

Brentford East controlled parking zone – proposed change of operational time

- A. The London Borough of Hounslow (Brentford East) (Parking Places) Order 20****
- B. The London Borough of Hounslow (Waiting and Loading Restriction) (Amendment No.***) Order 20****
1. The London Borough of Hounslow proposes to make the above-mentioned Orders under the Road Traffic Regulation Act 1984.
 2. The general effect of the above Orders would be to amend:
 - (a) the operational times to Monday-Friday, 9am-11am & 5pm-7pm and Saturday, 2pm-4pm;
 - (b) the pay & display and 'shared-use' parking bays to have a maximum stay period of 2 hours which will extend across both operating periods during Monday-Friday thereby ensuring 'pay to park' users cannot park during both the 9-11am and 5-7pm time periods on the same day;
 - (c) two residents parking bays in Lionel Road North to now operate as 'shared-use' parking bays. Vehicles would be able to park in these bays during the operational hours if they display a valid resident or business permit without limit, or pay & display parking ticket; and
 - (d) the waiting and loading restrictions in Apple Garth, Brentwick Gardens, Carville Crescent, Cherry Garth, Chestnut Avenue, Clayponds Avenue, Crowther Avenue, Lionel Road North, Plum Garth and Springvale Avenue, Brentford.
- Permit fees for resident, business permits and pay & display parking charges would be as detailed in Schedule 1, 2, 3 and 4 to this Notice.
3. Documents giving further information on the proposed Orders can be viewed for a period of 21 days from the date of this Notice online at hounslow.gov.uk by typing in the term "traffic notices" in the search bar.
 4. Any person wishing to object to the proposed Orders should send a statement in writing stating the grounds of the objection to the Assistant Director Transport, Parking & Environmental Strategy at the address above or by email to trafficorders@hounslow.gov.uk quoting the reference TMO/P039/20 to be received by no later than Wednesday, 28 October 2020.

Dated 7 October 2020



Mark Frost
Assistant Director Transport, Parking & Environmental Strategy

**Schedule 1
Resident Permit Charges**

1.	2.	3.	4.	5.	6.
	First residents' permit per household	Second residents' permit per household	Third residents' permit per household	Fourth residents' permit per household	Fifth and subsequent residents' permits per household
12-month permit for a low emission vehicle.	£0	£0	£0	£0	£0
12-month permit for a low emission vehicle which is also a diesel vehicle.	£50	£50	£50	£50	£50
12-month permit for all other diesel vehicles	£130	£210	£290	£370	£450
12-month permit for all other vehicles	£80	£160	£240	£320	£400

**Schedule 2
Residents' Visitors Parking Card Charges**

Residents' visitors parking card £22.50 per card

**Schedule 3
Business Permit Charges**

Goods vehicle £506.25 for 12-month permit. Passenger vehicle £753.75 for 12-month permit.

**Schedule 4
On-Street "Pay by phone" Parking Charges.**

Period	Charge
Up to 30 minutes	£1.20
Up to 1 hour	£2.40
Up to 1½ hours	£3.60
Up to 2 hours	£4.80

Traffic Management Order

20** No.**

The London Borough of Hounslow (Brentford East) (Parking Places) Order 20**

Made on ** ***** 20**

Coming into operation on ** ***** 20**

ARRANGEMENT OF ARTICLES

PART I - PRELIMINARY	Article
Citation and commencement	1
Revocations	2
Interpretation	3
PART II - DESIGNATION OF PARKING PLACES	Article
Designation of parking places	4
Number and situation of parking bays and parking spaces	5
Manner of standing in a parking place	6
Vehicles for which parking places are designated	7
Display of permits and tickets	8
Charge for parking places	9
Payment of the charge at parking places with ticket machines	10
Exemption from charges	11
Contravention	12
Movement of a vehicle in a parking place in an emergency	13
PART III - SUPPLEMENTARY PROVISIONS	
Section 1 – General	Article

Period for which a vehicle may be left after the penalty charge has been incurred	14
Restriction on the removal of permits, tickets and notices	15
Indications by ticket machine and tickets	16
Indications by ticket machine and tickets as evidence	17
Indications and evidence by the telephone payment parking system	18
No tickets to be displayed other than those obtained on payment of the parking charge	19
Interval before a vehicle may again be left in a parking place	20
Power to suspend the use of a parking place	21
Restriction on the use of a parking place	22
Restriction on waiting by a vehicle in a parking place	23
Manner of waiting in a parking place	24
Installation of ticket parking meters, placing of traffic signs, etc	25

Section 2 - Permits

Application for and issue of residents' permits for the use of parking places	26
Refund of charge paid in respect of residents' permit	27
Application for and issue of business permits for the use of parking places	28
Refund of charge in respect of business permits	29
Surrender, withdrawal and validity of permits	30
Application for and issue of duplicate permits	31
Form of permits	32

Section 3 - Residents' Visitor Parking Cards

Application for and issue of residents' visitor parking cards for the use of parking places	33
Refund of charge paid in respect of a residents' visitor parking card	34
Surrender, withdrawal and validity of residents' visitor parking card	35
Application for the issue of replacement residents' visitor parking cards	36

SCHEDULES

Schedule 1 - Pay & Display parking places

Schedule 2 - Pay & Display and Business Permit parking places

Schedule 3 - Pay & Display, Resident Permit and Residents' Visitor Parking Card parking places

Schedule 4 - Pay by phone, Business Permit, Resident Permit and Residents' Visitor Parking Card parking places

Schedule 5 - Business Permit parking places

Schedule 6 - Business Permit, Resident Permit and Residents' Visitor Parking Card parking places

Schedule 7 - Resident Permit and Residents' Visitor Parking Card parking places

Schedule 8 - Resident Permit parking places

Schedule 9 - Streets or parts of streets for the purpose of the definition of business user

Schedule 10 - Streets or parts of streets for the purpose of the definition of resident

Schedule 11 – On-Street Pay & Display parking charges

Schedule 12 - Business Permit charges

Schedule 13 - Resident Permit charges

Schedule 14 - Residents' Visitors Parking Card Charges

The Council of the London Borough of Hounslow, having consulted the Commissioner of Police of the Metropolis, in exercise of the powers conferred by sections 45, 46, 49 and 51 and 124 of and Part III and Part IV of Schedule 9 to the Road Traffic Regulation Act 1984¹ as amended and the Traffic Management 2004² and of all other enabling powers hereby make the following Order:

¹ 1984 c.27

² 2004 c.18

PART I - PRELIMINARY

1. Citation and Commencement

- (1) This Order may be cited as The London Borough of Hounslow (Brentford East) (Parking Places) Order 20** and shall come into operation for all purposes on ** ***** 20**.

2. Revocation

- (1) Without prejudice to the validity of anything done or to any liability incurred in respect of any act or omission before the coming into operation of this Order the following Orders are hereby revoked:
 - a) The London Borough of Hounslow (Brentford East) (Parking Places) Order 2017³; and
 - b) The London Borough of Hounslow (Brenford East) (Parking Places) (Amendment No. 1) Order 2019⁴

3. Interpretation

- (1) In this Order, except where the context otherwise requires, the following expressions have the meanings hereby respectively assigned to them:

“Band A or B vehicle” means a vehicle whose carbon dioxide emissions figure does not exceed 110 grams per kilometre driven.

“business permit” means a business permit issued under the provisions of Article 28;

“business user” means a person who occupies premises the postal address of which is in any street or part of street described in Schedule 9 and who uses such premises for non-residential purposes;

“carbon dioxide emissions figure” has the same meaning as in the Vehicle Excise and Registration Act 1994b, as amended. For the avoidance of doubt, this is intended to have the same meaning as that used by DVLA for the purpose of vehicle excise duty at the time when this order was made. If there should be any future amendment to the meaning as used by DVLA, such amendment will not, of itself, be binding on the Council for the purposes of this order;

“civil enforcement officer” has the same meaning as in the Traffic Management Act 2004;

“Council” means the Council of the London Borough of Hounslow;

“diesel vehicle” means a vehicle in which the motive power is wholly or partially derived directly or indirectly from a compression ignition engine;

“disabled person” and “disabled person's badge” have the same meanings as in the Disabled Persons (Badges for Motor Vehicles) (England) Regulations 2000⁵;

³ 2017/85

⁴ 2019/33

⁵ SI.2000/882

"disabled person's vehicle" has the same meaning as in the Local Authorities' Traffic Orders (Exemptions for Disabled Persons) (England and Wales) Regulations 2000⁶;

"driver" in relation to a vehicle waiting in a parking place means the person driving the vehicle at the time it was left in the parking place;

"electric vehicle" means a vehicle in which the electrical motive power is derived from an electrical storage battery which is not connected to any source of power derived from fossil fuel when the vehicle is in motion.

"enactment" means any enactment, whether public, general or local, and includes any order, byelaw, rule, regulation, scheme or other instrument having effect by virtue of an enactment;

"goods" means goods of any kind whether animate or inanimate and includes postal packets of any description; and "delivering" and "collecting" in relation to any goods includes checking the goods for the purpose of their delivery or collection;

"goods vehicle" has the same meaning as in the The Traffic Signs Regulations and General Directions 2002⁷;

"hand-held device" means a wireless hand-held computer used by a civil enforcement officer, which is programmed to interface with the telephone payment parking systems;

"household" means either one person living alone or a group of people (related or not) living together in a room, or rooms, or flat or house having an individual postal address.

"location identification number" means the unique number assigned to the parking place where the telephone payment parking system is operational;

"low emission vehicle" means a Band A or B vehicle registered between 1 March 2001 and 31 March 2017, or a vehicle registered on or after 1 April 2017 whose carbon dioxide emissions figure does not exceed 50 grammes per kilometre driven.

"low emission passenger vehicle" means a vehicle registered on or after 1 April 2017 whose carbon dioxide emissions figure does not exceed 50 grammes per kilometre driven

"low emission goods vehicle" means a vehicle registered on or after 1 April 2017 whose carbon dioxide emissions figure does not exceed 100 grammes per kilometre driven

"motor cycle and invalid carriage" have the same meaning respectively as in Section 136 of the Road Traffic Regulation Act 1984;

"owner", has the same meaning as in the Civil Enforcement of Parking Contraventions (England) General Regulations 2007⁸;

"parking contravention" has the meaning as assigned to it in Part 1 of Schedule 7 of the Traffic Management Act 2004;

⁶ SI.2000/683

⁷ SI.2002/3113

⁸ SI.2007/3483

"parking place" means any area on a highway designated as such by this Order;

"parking space" means a space in a parking place referred to in Schedules 1, 2, 3, 4, 5, 6, 7 and 8 which is provided for the leaving of vehicles;

"passenger vehicle" means a motor vehicle (other than a motor cycle or invalid carriage) constructed or adapted solely for the carriage of not more than eight passengers (exclusive of the driver) and their effects and not drawing a trailer;

"penalty charge" has the same meaning as in the Civil Enforcement of Parking Contraventions (England) General Regulations 2007

"penalty charge and reduced penalty charge" means a charge set by the Council under the provisions of Part 6 of the Traffic Management 2004 and with the approval of the Secretary of State for Transport which is to be paid to the Council within 28 days beginning on the date of the Notice, or in 14 days in the case of a reduced penalty charge, following the issue of the penalty charge notice;

"penalty charge notice" has the same meaning as in the Civil Enforcement of Parking Contraventions (England) General Regulations 2007;

"permitted hours", in relation to a parking place, means the period specified at the beginning of the Schedule relating to that parking place;

"resident" means a person whose usual place of abode is at the premises the postal address of which is in any street or part of a street described in Schedule 10;

"residents' permit" means a residents' permit issued under the provisions of Article 26;

"residents' permit holder" means a person to whom a residents' permit has been issued under the provisions of Article 26;

"residents' visitor parking card" means a residents' visitor parking card issued under the provisions of Article 33;

"service provider" means the company authorised and appointed by the Council to operate, administer and maintain the payment of parking charges using the telephone payment parking system;

"Schedule" means a Schedule to this Order;

"telecommunications system" has the same meaning as in the Telecommunications Act 1984⁹;

"telephone payment parking system" means a system to facilitate and monitor the payment of parking charges using communication between the driver and the service provider by means of either telephone, text messaging, mobile application or web application;

"ticket" means a ticket issued by a ticket machine relating to a parking place.

⁹ 1984 c.12

“ticket machine” means a type of parking meter as defined in regulation 46(2) (a) (i) of the Road Traffic Regulation Act 1984 for the purposes of this Order being apparatus designed to indicate the time and to issue tickets indicating the payment of the charge referred to in Article 9 of this Order and the period in respect of which the charge has been paid;

“user”, in relation to a vehicle, means the person by whom such a vehicle is kept and used;

“valid residents’ visitor parking card” means a residents’ visitor parking card validated by entering the following indications by or on behalf of the driver:

- (a) the registration mark of the vehicle;
- (b) the month and the date in the month; and
- (c) the time of arrival.

“zero emission vehicle” means a vehicle registered on or after 1 April 2017 whose carbon dioxide emissions figure does not exceed 0 grams per kilometre driven.

- (2) Any reference in this Order to any enactment shall be construed as a reference to that enactment as amended, applied, consolidated, re-enacted by or as having effect by virtue of any subsequent amendment.
- (3) For the purposes of this Order a vehicle shall be regarded as displaying a disabled person’s badge in the relevant position when it is so regarded for the purposes of Regulation 3 of the Local Authorities’ Traffic Orders (Exemptions for Disabled Persons) (England and Wales) Regulations 2000¹⁰.

PART II - DESIGNATION OF PARKING PLACES

4. Designation of parking places

- (1) The areas of highway as described in column 2 of Schedules 1, 2, 3, 4, 5, 6, 7 and 8 are designated as a parking places.
- (2) The limits of each parking place and the limits of each parking space within a parking place shall be indicated on the highway by traffic signs of any size, colour and type prescribed or authorised under Section 64 of the Road Traffic Regulation Act 1984.

5. Number and situation of parking spaces

- (1) The number of parking spaces in each parking place shall not be less than the number specified in relation to that parking place in column 3 of Schedules 1, 2, 3, 4, 5, 6, 7 and 8.
- (2) The number and situation of parking spaces in each parking place shall be determined by the Council.

6. Manner of standing in a parking place

¹⁰ SI 2000/683

- (1) Every vehicle left in a parking place shall stand so that every part of the vehicle is wholly within the limits of any parking space if so marked, or within the limits of any parking place.
- (2) Every vehicle left in a parking place in relation to which special provisions as to the manner of standing of a vehicle in that parking place is specified in column 4 of Schedules 2, 3, 4, 5, 6, 7 and 8 shall stand so that as to be in accordance with those provisions.

7. Vehicles for which parking places are designated

- (1) Each parking place referred to in Schedules 1, 2, 3, 4, 5, 6, 7 and 8 may be used subject to the provisions of this Order for the leaving during the permitted hours of such vehicles as are passenger vehicles, goods vehicles, motor cycles, or invalid carriages.
- (2) Subject to the provisions of this Order, a person leaving a vehicle in a parking place referred to in Schedule 1 during the permitted hours shall either:
 - (a) make payment through the telephone payment parking system; or
 - (b) cause to be displayed a valid ticket.
- (3) Subject to the provisions of this Order, a person leaving a vehicle in a parking place referred to in Schedule 2 during the permitted hours shall either:
 - (a) make payment through the telephone payment parking system; or
 - (b) cause to be displayed a valid ticket; or
 - (c) cause to be displayed a valid business permit.
- (4) Subject to the provisions of this Order, a person leaving a vehicle in a parking place referred to in Schedule 3 during the permitted hours shall either:
 - (a) make payment through the telephone payment parking system; or
 - (b) cause to be displayed a valid ticket; or
 - (c) cause to be displayed a valid residents' permit; or
 - (d) cause to be displayed a valid residents' visitors parking card.
- (5) Subject to the provisions of this Order, a person leaving a vehicle in a parking place referred to in Schedule 4 during the permitted hours shall either:
 - (a) make payment through the telephone payment parking system; or
 - (b) cause to be displayed a valid ticket; or
 - (c) cause to be displayed a valid business permit; or
 - (d) cause to be displayed a valid residents' permit; or
 - (e) cause to be displayed a valid residents' visitors parking card.
- (6) Subject to the provisions of this Order, a person leaving a vehicle in a parking place referred to in Schedule 5 during the permitted hours shall cause to be displayed a valid business permit.
- (7) Subject to the provisions of this Order, a person leaving a vehicle in a parking place referred to in Schedule 6 during the permitted hours shall either:
 - (a) cause to be displayed a valid business permit;
 - (b) cause to be displayed a valid residents' permit; or
 - (c) cause to be displayed a valid residents' visitors parking card
- (8) Subject to the provisions of this Order, a person leaving a vehicle in a parking place referred to in Schedule 7 during the permitted hours shall either:
 - (a) cause to be displayed a valid residents' permit; or

(b) cause to be displayed a valid residents' visitors parking card

(9) Subject to the provisions of this Order, a person leaving a vehicle in a parking place referred to in Schedule 8 during the permitted hours shall cause to be displayed a valid residents' permit.

8. Display of permits and tickets

(1) At all times during which a vehicle is left in a parking place during the permitted hours and where required to do so by Article 7, the driver shall cause either a valid ticket, a valid permit, or a valid residents' visitor parking card, issued for that vehicle, to be displayed on the front or kerb side of the vehicle so that either:

- (a) all the details on the side of the ticket which bears the indication that the parking charge has been paid are clearly visible from the front or kerb side of the vehicle; or
- (b) all of the particulars of the residents' permit referred to in Article 32(1) are clearly visible from the front or kerb side of the vehicle; or
- (c) all of the particulars of the business permit referred to in Article 32(2) are clearly visible from the front or kerb side of the vehicle; or
- (d) all of the particulars of the visitor parking card referred to in Article 37(1) are clearly visible from the front or kerb side of the vehicle and have been duly completed.

9. Charge for use of parking places

(1) A charge shall be paid for the leaving of a vehicle in a parking place described in Schedule 1 during the permitted hours, such charge being as specified in Schedule 11.

(2) A charge shall be paid for the leaving of a vehicle in a parking place described in Schedules 2, 3 and 4 during the permitted hours, such charge being either:

- (a) as specified in Schedule 11; or
- (b) a business permit fee as specified in Schedule 12; or
- (c) a residents' permit fee as specified in Schedule 13; or
- (d) a residents' visitors parking card fee as specified in Schedule 14.

(3) A charge shall be paid for the leaving of a vehicle in a parking place described in Schedules 5, 6 7 and 8 during the permitted hours, such charge being either:

- (a) a business permit fee as specified in Schedule 12; or
- (b) a residents' permit fee as specified in Schedule 13; or
- (c) a residents' visitors parking card fee as specified in Schedule 14.

(4) No period for a vehicle left in a parking place referred to in Schedule 1, 2, 3 and 4 shall exceed the allocated time as stated in the permitted hours.

10. Payment of parking charge at parking places with ticket machines

(1) A person leaving a vehicle in a parking place referred to in Schedules 1, 2, 3 and 4, can obtain a valid ticket by inserting the appropriate coins into the ticket machine, which shall be used as a means of collecting the parking charge imposed by this Order, and take such steps as may be necessary to cause the ticket machine to issue a ticket.

- (2) A person leaving a vehicle in a parking place referred to in Schedules 1, 2, 3 and 4, can use the telephone payment parking system to pay the parking charge, imposed by this Order, for the period they wish to park by communicating with the service provider.
- (3) In the case of only one of the methods of payment, as mentioned in paragraphs (1) and (2) of this Article, being available, that method shall be used for the payment of the parking charge.

11. Exemption from charges

- (1) Notwithstanding the foregoing provisions of this Order any disabled person's vehicle displaying in the relevant position a disabled person's badge may be left in any part of a parking place described in Schedules 1, 2, 3, 4, 5, 6, 7 and 8 if the use of that part has not been suspended.
- (2) Notwithstanding the foregoing provisions of this Order any motor cycle may be left in any part of a parking place described in Schedules 5, 6 and 7.

12. Contravention

- (1) If a vehicle is left in a parking place without complying with the provisions of this Order, then a contravention of this Order and a parking contravention within Part 1 of Schedule 7 to the Traffic Management Act 2004, shall deemed to have occurred.
- (2) Where a vehicle is left in a parking place without complying with the provisions of this Order, the vehicle may be removed or caused to be removed from that parking place as provided for by Regulations made under section 99 of the Road Traffic Regulation Act 1984.

13. Movement of a vehicle in a parking place in an emergency

- (1) A police constable in uniform, a traffic warden or Civil Enforcement Officer may move or cause to be moved a vehicle from a parking place in an emergency.

PART III - SUPPLEMENTARY PROVISIONS

Section 1 - General

14. Period a vehicle may be left after the penalty charge has been incurred

- (1) The period for which a vehicle may be left in a parking place during the permitted hours after the penalty charge has been incurred shall not exceed one hour.

15. Restriction on the removal of tickets and permits

- (1) Where a ticket or permit has been displayed on a vehicle, no person, not being the driver of the vehicle, shall remove the ticket or permit from the vehicle unless authorised to do so by the driver.

16. Indications by ticket machine and tickets

- (1) Payment of the charge for a vehicle left in a parking place referred to in Schedules 1, 2, 3 and 4 shall be indicated by the issue by a ticket machine relating to that parking place of a ticket indicating a charge paid in respect of the period in accordance with Schedule 11, the day and date of issue, the expiry date and by the display of that ticket in the manner specified in Article 8(1)(a).
- (2) The expiry of the period for which payment was made by the charge for a vehicle left in a parking place referred to in Schedules 1, 2, 3 and 4 shall be indicated by the display on the vehicle in accordance with the provisions of Article 8(1)(a) of a ticket issued by a ticket machine relating to that parking place showing the day and date of issue, charge and expiry time of the charge, and the day so shown is not the day on which the vehicle is so left or the time shown on the clock on the said ticket machine is more than two minutes later than the time shown on the ticket.
- (3) The expiry of the period mentioned in Article 14 (being the period for which a vehicle may remain in a parking place after the penalty charge has been incurred) shall be indicated in the case of a vehicle left in a parking place referred to in Schedules 1, 2, 3 and 4 by the display on the vehicle in accordance with the provisions of Article 8(1)(a) a ticket issued by a ticket machine relating to that parking place showing the day and date of issue, charge and expiry time of the charge, and the day so shown is not the day on which the vehicle is so left or the time shown on the clock on the said ticket parking meter is more than one hour later than the time shown on the ticket.

17. Indications by ticket machine and tickets as evidence

- (1) If at any time while a vehicle is left in a parking place referred to in Schedules 1, 2, 3 and 4 during the permitted hours no ticket issued by a ticket machine relating to that parking place is displayed on that vehicle in accordance with the provisions of Article 8(1)(a) it shall be presumed unless the contrary is proved that the charge has not been duly paid.
- (2) If at any time while a vehicle is left in a parking place referred to in Schedule 1, 2, 3 and 4 during the permitted hours the ticket issued by a ticket machine relating to that parking place and displayed on the vehicle in accordance with the provisions of Article 8(1)(a) and the clock on the ticket machine by which such ticket was issued give the indication mentioned in Article 16(2), it shall be presumed unless the contrary is proved that the charge has been duly paid in respect of that vehicle, and that the period for which payment was made by the charge has already expired.
- (3) If at any time while a vehicle is left in a parking place referred to in Schedules 1, 2, 3 and 4 during the permitted hours the ticket issued by a ticket machine relating to that parking place and displayed on the vehicle in accordance with the provisions of Article 8(1)(a) and the clock on the ticket machine by which such ticket was issued give the indication mentioned in Article 16(3), that indication shall in any proceedings for a parking contravention under the Traffic Management Act 2004:
 - (a) of leaving a vehicle in that parking place for longer than after the penalty charge has been incurred than the time authorised by Article 14, be evidence that it was so left; and
 - (b) of failing to pay the penalty charge, be evidence that the charge was incurred.
- (4) Any ticket issued by a ticket machine relating to a parking place referred to in Schedule 1, 2, 3 and 4 shall be presumed unless the contrary is proved to have been issued on the day

shown thereon when the clock on the ticket parking meter by which such ticket was issued indicated the expiry time shown on the said ticket less the period.

18. Indications and evidence by the telephone payment parking system

- (1) Where a vehicle has been left in a parking place referred to in Schedules 1, 2, 3 and 4 using the telephone payment parking system, an indication that payment has been made and the parking period for which payment has been made shall either:
 - (a) appear on a hand-held device; or
 - (b) be obtained by a civil enforcement officer contacting the service provider.
- (2) Without prejudice to the provisions of this Order, if at any time while a vehicle is left in a parking place referred to in the Schedule and no indication that payment of the parking charge has been made using the telephone payment parking system, or an indication that the parking period for which payment was made has expired, it shall be presumed, unless the contrary is proved, that either:
 - (a) the parking charge has not been duly paid in respect of that vehicle; or
 - (b) the parking period for which payment was made had already expired.

19. No tickets to be displayed other than those obtained on payment of the parking charge

- (1) No person shall display on a vehicle left in a parking place referred to in Schedule 1, 2, 3 and 4 during the permitted hours any ticket other than the ticket issued by the ticket machine relating to that parking place upon payment of the parking charge in respect of that vehicle.

20. Interval before a vehicle may again be left in a parking place

- (1) Without prejudice to the provisions of Article 22, no vehicle which has been taken away from a parking place during the permitted hours, after the charge has been incurred, shall until the expiration of one hour from the time it was taken away again be left in the parking place during the permitted hours.

21. Power to suspend the use of a parking place

- (1) A person duly authorised by the council or by the Commissioner of Police of the Metropolis may suspend the use of a parking place or any part thereof whenever they consider such suspension reasonably necessary:
 - (a) for the purpose of facilitating the movement of traffic or promoting its safety;
 - (b) for the purpose of any building operation, demolition or excavation adjacent to the parking place, the maintenance, improvement or reconstruction of the highway or the cleansing of gullies in or adjacent to the parking place, the laying, erection, alteration or repair in or adjacent to the parking place of any sewer or of any main, pipe or apparatus for the supply of gas, water or electricity or any telecommunication system or the placing, maintenance or removal of any traffic sign;
 - (c) for the convenience of occupiers of premises adjacent to the parking place on any occasion of the removal of furniture to or from one office or dwelling house adjacent to the parking place from or to a depository, another office or dwelling house;

- (d) on any occasion on which it is likely by reason some special attraction that any street will be thronged or obstructed; or
 - (e) for the convenience of occupiers of premises adjacent to the parking place at times of weddings or funerals, or on other special occasions.
- (2) A police constable in uniform or traffic warden may suspend for not longer than twenty four hours the use of a parking place or any part thereof whenever they consider suspension reasonably necessary for the purposes of facilitating the movement of traffic or promoting its safety.
- (3) A duly authorised person suspending the use of a parking place or any part thereof in accordance with the provisions of paragraph (1), or as the case may be, paragraph (2) of this Article shall thereupon place or cause to be placed in or adjacent to any part of that parking place which is suspended a traffic sign of any size, colour and type prescribed or authorised under Section 64 of the Road Traffic Regulation Act 1984 indicating that waiting by vehicles is prohibited.
- (4) No person shall cause or permit a vehicle to wait in a parking place or part thereof during such period as there is in or adjacent to that part of the parking place a traffic sign placed in pursuance of paragraph (3) of this Article. Provided that nothing in this paragraph shall apply to:
- (a) any vehicle being used for fire brigade, ambulance or police purposes or any vehicle which is waiting for any reason specified in Article 23(1) (c) (e) or (f); or
 - (b) anything done with the permission of the person suspending the use of the parking place or part thereof in pursuance of paragraph (1) of this Article.

22. Restriction on use of a parking place

- (1) No person shall use any parking place or any vehicle while it is in a parking place in connection with the sale or offering for sale of any goods to any person in or near the parking place or in connection with the selling or offering for sale of his skill in handicraft or his services in any other capacity. Provided that nothing in this Article shall prevent the sale of goods from a vehicle:
- (a) if the goods are immediately delivered at or taken into premises adjacent to the vehicle from which the sale effected; or
 - (b) if the vehicle is one to which provisions of Article 23(1)(i) apply.

23. Restriction on waiting by a vehicle in a parking place

- (1) Any vehicle may wait during the permitted hours anywhere in any part of a parking place if the use of that part has not been suspended and if the vehicle is waiting:
- (a) for so long as is necessary to enable a person to board or alight from the vehicle and to load thereon or unload therefrom their personal luggage;
 - (b) for so long as is necessary to enable goods to be loaded onto the vehicle from premises adjacent to the parking place or unloaded from the vehicle to premises adjacent to the parking place;
 - (c) for so long as is necessary for postal packets to be collected from or delivered to premises or posting boxes adjacent to the parking place in which the vehicle is waiting;

- (d) whilst being used for fire brigade, ambulance or police purposes or, not being a passenger vehicle, is being used in the service of a local authority in pursuance of statutory powers or duties provided that in all the circumstances it is reasonably necessary in the exercise of such powers or in the performance of such duties for the vehicle to wait in the place in which it is waiting;
 - (e) the vehicle is waiting only for so long as may be necessary to enable it to be used in connection with the removal of any obstruction to traffic;
 - (f) owing to the driver being prevented from proceeding by circumstances beyond his control or to such waiting being necessary in order to avoid an accident;
 - (g) the vehicle not being a passenger vehicle is waiting only for so long as may be reasonably necessary to enable it to be used for any purpose specified in Article 21(1) (b);
 - (h) the vehicle is in actual use in connection with the removal of furniture to or from one office or dwelling house adjacent to the parking place from or to a depository, another office or dwelling house; or
 - (i) in a parking place if goods are being sold or offered or exposed for sale from the vehicle by a person who is licensed by the Council to sell goods from a stationary vehicle on a pitch situated in a parking place.
- (2) No charge specified in the foregoing provisions of this Order shall be payable in respect of any vehicle waiting in a parking place in accordance with the foregoing provisions of this Article.
- (3) Nothing in the foregoing provisions of this Order shall be taken as authorising anything which would be a contravention of any Regulations made or having effect as if made under Section 25 of the Road Traffic Regulation Act 1984.

24. Manner of waiting in a parking place

- (1) Every vehicle waiting in a parking place by virtue of the provisions of Article 23(1) (c), (g), (h) or (i) shall stand so that every part of the vehicle is wholly within the limits of the parking place unless the width of the vehicle precludes compliance with this paragraph.
- (2) If the width of the vehicle does preclude compliance with paragraph (1) of this Article the vehicle waiting in the parking place shall stand so that the longitudinal axis of the vehicle is parallel to the edge of the carriageway and the distance between the said edge and the nearest wheel of the vehicle is not more than 300 millimetres.
- (3) Every vehicle left in a parking place in relation to which special provisions as to the manner of standing of a vehicle in that parking place is specified in column 4 of Schedules 1, 2, 3, 4, 5, 6, 7 and 8 shall stand so that as to be in accordance with those provisions.

25. Placing of traffic signs etc.

- (1) The Council shall:
 - (a) cause the limits of each parking place to be indicated by placing and maintaining traffic signs of any size, colour and type prescribed or authorised under Section 64 of the Road Traffic Regulation Act 1984; and
 - (b) carry out such other work as is reasonably required for the purpose of the satisfactory operation of a parking place.

Section 2 - Residents' Permits

26. Application for and issue of residents' permits for the use of parking places

- (1) Any resident who is the user of a vehicle of the following class, that is to say a passenger vehicle, a goods vehicle the overall height of which does not exceed 2.28 metres and the overall length of which does not exceed 5.25 metres, a motor cycle or an invalid carriage, may apply to the Council for the issue of a residents' permit in respect of that vehicle and any such application shall be made on a form issued by and obtainable from the Council and shall include the particulars and information required by such form to be supplied.
- (2) The Council may at any time require an applicant for a residents' permit or a residents' permit holder to produce to an officer of the Council such evidence in respect of an application for a residents' permit made to them as they may reasonably call for to verify any particulars of information given to them or in respect of any residents' permit issued by them as they may reasonably call for to verify that the residents' permit is valid.
- (3) In receipt of an application duly made under the foregoing provisions of this Article and upon receipt of the charge specified in Schedule 13, the Council, upon being satisfied that the applicant is a resident and is the user of a vehicle of the class specified in paragraph (1) of this Article, shall issue to the applicant therefor one residents' permit for the leaving during the permitted hours in a parking place referred to in Schedules 3, 4, 6, 7 and 8 of the vehicle to which such residents' permit relates by the owner of such vehicle or by any person using such with the consent of the owner other than a person to whom such vehicle has been let for hire or reward. Provided that, subject to the provisions of Article 27, the Council shall not issue a residents' permit to any resident which would be valid during any period during Which any other residents' permit issued to that resident is or would be valid.
- (4) Subject to the provisions of this Order a residents' permit shall be valid for a period of twelve months running from the beginning of the month in which the residents' permit first became valid.
- (5) Notwithstanding the foregoing provisions of this Order, no permit shall be issued to a resident of a housing unit subject to a planning consent to which has been appended an Informative or which is restricted by a planning obligation made under section 106 of the Town and Country Planning Act 1990a indicating that such resident will not be entitled to a residents' parking permit.
- (6) The carbon dioxide emissions figure of any vehicle is that which is recorded as the engine emissions in the vehicle's registration document or registration certificate. If the registration document or certificate in respect of the vehicle for which the permit is being issued does not contain a statement as to the carbon dioxide emissions figure then the low emission vehilces rates will not apply.
- (7) Permits issued for low emission vehicles, whether also diesel vehicles or not, will always be counted first when counting the total number of residents' permits issued to a household. Where permits have previously been issued to any member of a household then any permits subsequently issued for low emission vehicles will be counted first when permits previously issued are renewed.

27. Refund of charge paid and change of vehicle in respect of a residents' permit

- (1) A residents' permit holder who surrenders a residents' permit to the Council before it becomes valid shall be entitled to a refund of the charge paid in respect thereof less an administration charge as set by the Council.
- (2) A residents' permit holder who surrenders a residents' permit to the Council after it has become valid shall be entitled to a refund of a part of the charge paid less an administration charge as set by the Council. The refund will be paid pro rata for any complete months which remain unexpired at the time when the residents' permit is surrendered to the Council.
- (3) On a change of vehicle where the replacement vehicle is a low emission vehicle and the Council issues a replacement permit the resident shall be entitled to a refund of the charge paid less an administration charge as set by the Council. The refund will be paid pro rata for any complete months which remain unexpired at the time when the change of vehicle is notified to the Council.
- (4) On a change of vehicle where the replacement vehicle is not a low emissions vehicle but is replacing a low emissions vehicle, then the resident shall be required to pay the residents' permit charge as specified in Schedule 13 according to the number of residents' permits issued to the household.

28. Application for and issue of business permits for the use of parking places

- (1) Any business user who is the owner of a vehicle or a motor cycle may apply to the Council for the issue of a business permit in respect of that vehicle and any such application shall be made on a form issued by and obtainable from the Council and shall include the particulars and information required by such form to be supplied.
- (2) The Council may at any time require an applicant for a business permit or a business permit holder to produce to an officer of the Council such evidence in respect of an application for a business permit made to them as they may reasonably call for to verify any particulars or information given to them or in respect of any business permit issued by them as they may reasonably call for to verify that the business permit is valid.
- (3) Upon receipt of an application duly made under the foregoing provisions of this Article and upon receipt of the charge specified in Schedule 12 of this Article, the Council upon being satisfied that the applicant is a business user is the owner of a vehicle of the class specified in paragraph (1) of this Article, shall issue to the applicant therefor one business permit for the leaving during the permitted hours in a parking space in any parking place referred to in Schedule 2, 4, 5 and 6 to this Order of the vehicle to which such business permit relates by the owner of such vehicle or by any person using such vehicle with the consent of the owner other than a person to whom such vehicle has been let for hire or reward.
- (4) Subject to the provisions of this Order a business permit shall be valid for a period of twelve months running from the date on which the business permit first becomes valid.

29. Refund of charge paid in respect of business permits

- (1) A business permit holder who surrenders a business permit to the Council before it becomes valid shall be entitled to a refund of the charge paid in respect thereof less an administration charge as set by the Council.
- (2) A business permit holder who surrenders a business permit to the Council after it has become valid shall be entitled to a refund of the charge paid less an administration charge as set by the Council. The refund will be paid pro rata for any complete months which remain unexpired at the time when the residents' permit is surrendered to the Council.
- (3) The Council may at its absolute discretion limit the number of business permits that are issued at any one time in respect of businesses.

30. Surrender, withdrawal and validity of permits

- (1) A permit holder may surrender a permit to the Council at any time and shall surrender a permit to the Council on the occurrence of any one of the events set out in paragraph (3) of this Article or in accordance with the provisions of paragraph (5) of this Article.
- (2) The Council may, by notice in writing served on the permit holder by sending the same by recorded delivery service to the residents' permit holder at the address shown by that person on the application for the permit or at any other address believed to be that person's place of abode, withdraw a residents' permit if it appears to the Council that any one of the events set out in paragraph (3)(a), (b) or (d) of this Article has occurred and the residents' permit holder shall surrender the residents' permit to the Council within 48 hours of the receipt of the afore-mentioned notice.
- (3) The events referred to in the foregoing provisions of this Article are:
 - (a) the permit holder ceasing to be a resident or a business user;
 - (b) the permit holder ceasing to be the owner of the vehicle in respect of which the permit was issued;
 - (c) the withdrawal of such permit by the Council under the provisions of paragraph (2) of this Article;
 - (d) the vehicle in respect of which such permit was issued being adapted or used in such a manner that it is not a vehicle of the class specified in respect of the parking place;
 - (e) the issue of the duplicate permit by the Council under the provisions of Article 31;
 - (f) the permit ceasing to be valid pursuant to the provisions of paragraph (4) of this Article.
- (4) Without prejudice to the foregoing provisions of this Article, a permit shall cease to be valid at the expiration of the period specified thereon or the occurrence of any one of the events set out in paragraph (3) (a), (b), (c), (d), (e) or (f) of this Article, whichever is the earlier.
- (5) Where a permit is issued to any person upon receipt of a cheque and the cheque is subsequently dishonoured, the permit shall cease to be of any effect and the Council shall by notice in writing served on the person to whom the permit was issued by sending the same by recorded delivery service to him at the address shown by that person on the application for the permit or any other address believed to be that person's place of abode, require that person to surrender the permit to the Council within 48 hours of the receipt of the afore-mentioned notice.

31. Application for and issue of a duplicate permit

- (1) If a permit is mutilated or accidentally defaced or the figures or particulars thereon have become illegible or the colour of the permit has become altered by fading or otherwise, the permit holder shall either surrender it to the Council or apply to the Council for the issue to him of a duplicate permit and the Council upon the receipt of the permit, shall issue a duplicate permit so marked and upon such issue the permit shall become valid.
- (2) If a permit is lost or destroyed, the permit holder may apply to the Council for the issue to him of a duplicate permit and the Council, upon being satisfied as to the loss or destruction, shall issue a duplicate permit so marked and upon such issue the permit shall become valid.
- (3) The provisions of this Order shall apply to a duplicate permit and an application therefore as if it were a permit or, as the case may be, an application therefor.

32. Form of permit

- (1) A residents' permit shall be in writing and shall include the following particulars:
 - (a) the registration mark of the vehicle in respect of which the permit is issued;
 - (b) the period during which, subject to the provisions of Article 26(4), the residents' permit shall remain valid;
 - (c) the zone to which the permit applies;
 - (d) an indication that the residents' permit has been issued by the Council; and
 - (e) permit type.
- (2) A business permit shall be in writing and shall include the following particulars:
 - (a) the registration mark of the vehicle in respect of which the permit has been issued or the name of the company to which the permit has been issued;
 - (b) the period during which, subject to the provisions of Article 28(4), the business permit shall remain valid;
 - (c) the zone to which the permit applies;
 - (d) an indication that the business permit has been issued by the Council; and
 - (e) permit type.

Section 3 - Residents' Visitor Parking Cards

33. Application for the issue of residents' visitor parking cards for the use of parking places

- (1) Any resident may apply to the Council for the issue of up to ten residents' visitor parking cards for a vehicle of the class described in Article 26(1) and belonging to a person visiting that household and any such application shall be made on a form issued by and obtainable from the Council and shall include the particulars and information required by such form to be supplied.
- (2) The Council may at any time require an applicant for residents' visitor parking cards to produce to an officer of the Council such evidence in respect of an application for such a

residents' visitor parking cards made to them as they may reasonably call for to verify any particulars or information given to them.

- (3) On receipt of an application duly made under the foregoing provisions of this Article and upon receipt of the charge specified in Schedule 14, the Council upon being satisfied that the applicant is a resident, shall issue to the applicant the residents' visitors parking cards.
- (4) The number of residents' visitor parking cards shall be restricted to a maximum of ten residents' visitor parking cards per household in any 12 month period.

34. Refund of charge paid in respect of a residents' visitor parking card

- (1) A resident who surrenders a wholly unused residents' visitor parking card to the Council shall be entitled to a refund of the charge paid.

35. Surrender, withdrawal and validity of a residents' visitor parking card

- (1) A householder may surrender a residents' visitor parking card to the Council at any time and shall surrender a residents' visitor parking card to the Council on the occurrence of the event set out in paragraph (3) of this Article or in accordance with the provisions of paragraph (5) of this Article.
- (2) The Council may, by notice in writing served on the householder by sending the same by recorded delivery service to the householder at the address shown by that person on the application for the residents' visitor parking card or any other address believed to be that person's place of abode, withdraw a residents' visitor parking card if it appears to the Council that the event set out in paragraph (3)(a) of this Article has occurred and the householder shall surrender the residents' visitor parking card to the Council within 48 hours of the receipt of the afore-mentioned notice.
- (3) The events referred to in the foregoing provisions of this Article are:
 - (a) the householder ceasing to be a resident;
 - (b) the withdrawal of such a residents' visitor parking card by the Council under the provisions of paragraph (2) of this Article;
 - (c) the residents' visitor parking card ceasing to be valid pursuant to the provisions of paragraph (4) of this Article.
- (4) Without prejudice to the foregoing provisions of this Article, a residents' visitor parking card shall cease to be valid at the expiration of the period specified thereon or on the occurrence of any one of the events set out in paragraph (3) (a) or (b) of this Article, whichever is the earlier.
- (5) Where residents' visitor parking cards are issued to any person upon receipt of a cheque and the cheque is subsequently dishonoured, the residents' visitor parking cards shall cease to be of any effect and the Council shall by notice in writing served on the person to whom the residents' visitor parking cards were issued by sending the same by recorded delivery service to him at the address shown by that person on the application for the residents' visitor parking cards or at any other address believed to be that person's place of abode, require that person to surrender the residents' visitor parking cards to the Council within 48 hours of the receipt of the afore-mentioned notice.

36. Application for and issue of replacement residents' visitor parking cards

- (1) If a residents' visitor parking card is mutilated or accidentally defaced or the figures or particulars thereon have become illegible or the colour of the residents' visitor parking card has become altered by fading or otherwise, the householder shall either surrender it to the Council or apply to the Council for the issue of a replacement residents' visitor parking card and the Council, upon receipt of the residents' visitor parking card, shall issue a replacement residents' visitor parking card.
- (2) The provisions of this Order shall apply to a replacement residents' visitor parking card and an application therefor as if it were a residents' visitor parking card or, as the case may be, an application therefor.

37. Form of residents' visitor parking card

- (1) A residents' visitor parking card shall be in writing and shall include the following particulars:
 - (a) the year;
 - (b) the month;
 - (c) the date in the month;
 - (d) the time of arrival;
 - (e) the vehicle registration mark;
 - (f) the period during which, subject to the provisions of Article 33(3), the residents' visitor parking card may remain valid;
 - (g) the zone to which the residents' visitors parking card applies;
 - (h) an indication that the residents' visitor parking card has been issued by the Council.
- (2) The details required by paragraph (1)(a), (1)(b), (1)(c), (1)(d) and (1)(e) shall be written in on the residents' visitors parking card in ink in the spaces provided.

Dated this ***** day of ***** 20**.

Assistant Director Transport, Parking & Environmental Strategy
(the officer appointed for the purpose)

Schedule 1

In relation to a parking place referred to in this Schedule, the expression “permitted hours” means the period between 9am-11am and 5pm-7pm Monday to Friday and 2pm-4pm on Saturdays, except for Christmas Day, Good Friday and Bank Holidays

Parking places in respect of which a vehicle may be left during the permitted hours if it displays a valid parking ticket from a ticket machine – maximum stay 2 hours

1	2	3	4
No. of parking place	Designated parking place	Minimum number of parking bays	Special manner of standing
1.	Lionel Road North, Brentford, the east side, from a point 5.8 metres south of the northern building line of No. 1 Popes Lane to the southern boundary of No. 2 Popes Lane	1	2 wheels on footway
2.	Lionel Road North, Brentford, the east side, from a point 49 metres north of the boundary of Lionel Primary School and Carville Hall Park North to a point 19 metres south of that boundary	1	2 wheels on footway
3.	Lionel Road North, Brentford, the east side, from a point 30 metres south of the boundary of Lionel Primary School and Carville Hall Park North, south-eastwards for a distance of 32.3 metres	1	2 wheels on footway
4.	Lionel Road North, Brentford, the west side, from a point 62.6 metres south of the boundary of Lionel Primary School and Carville Hall Park North to a point 93 metres south of that boundary	1	2 wheels on footway
5.	Lionel Road North, Brentford, the west side, from the boundary of Lionel Primary School and Carville Hall Park North, south-eastwards for a distance of 19 metres.	1	2 wheels on footway
6.	Lionel Road North, Brentford, the west side, from a point 10.8 metres south of the northern building line of No. 1 Popes Lane to a point 3.2 metres north of the southern building line of No. 2 Popes Lane	1	2 wheels on footway

Schedule 2

Parking places in respect of which a vehicle may be left during the permitted hours if it displays a valid parking ticket from a ticket machine or a valid business permit.

1 No. of parking place	2 Designated parking place	3 Minimum number of parking bays	4 Special manner of standing
---------------------------	-------------------------------	-------------------------------------	---------------------------------

No items.

Schedule 3

Parking places in respect of which a vehicle may be left during the permitted hours if it displays a valid residents' permit, a valid residents' visitor parking card or a valid parking ticket from a ticket machine.

1 No. of parking place	2 Designated parking place	3 Minimum number of parking bays	4 Special manner of standing
---------------------------	-------------------------------	-------------------------------------	---------------------------------

No Items

Schedule 4

In relation to a parking place referred to in this Schedule, the expression “permitted hours” means the period between 9am-11am and 5pm-7pm Monday to Friday and 2pm-4pm on Saturdays, except for Christmas Day, Good Friday and Bank Holidays

Parking places in respect of which a vehicle may be left during the permitted hours if it displays a valid residents’ permit, residents’ visitor parking card, business permit or a valid payment by telephone – maximum stay 2 hours.

1	2	3	4
No. of parking place	Designated parking place	Minimum number of parking bays	Special manner of standing
1.	Lionel Road North, Brentford, the east side, from the southern building line of No. 140 Lionel Road North, south-eastwards for a distance of 73 metres	1	2 wheels on footway
2.	Lionel Road North, Brentford, the east side, from a point 74 metres south of the southern building line of No. 140 Lionel Road North, south-eastwards for a distance of 66.5 metres	1	2 wheels on footway

Schedule 5

Parking places in respect of which a vehicle may be left during the permitted hours if it displays a valid business permit.

1 No. of parking place	2 Designated parking place	3 Minimum number of parking bays	4 Special manner of standing
---------------------------	-------------------------------	-------------------------------------	---------------------------------

No items.

Schedule 6

Parking places in respect of which a vehicle may be left during the permitted hours if it displays a valid business permit or a valid residents' permit or a residents' visitor parking card.

1 No. of parking place	2 Designated parking place	3 Minimum number of parking bays	4 Special manner of standing
---------------------------	-------------------------------	-------------------------------------	---------------------------------

No items.

Schedule 7

In relation to a parking place referred to in this Schedule, the expression “permitted hours” means the period between 9am-11am and 5pm-7pm Monday to Friday and 2pm-4pm on Saturdays, except for Christmas Day, Good Friday and Bank Holidays

Parking places in respect of which a vehicle may be left during the permitted hours if it displays a valid residents’ permit or a valid residents’ visitor parking card.

1	2	3	4
No. of parking place	Designated parking place	Minimum number of parking bays	Special manner of standing
1.	Apple Garth, Brentford, both sides, from a point 6.6 metres north of its junction with Chestnut Avenue to its northernmost extent	1	2 wheels on the footway
2.	Brentwick Gardens, Brentford, the north side, from a point 1.7 metres south-east of the common boundary of Nos 1 & 3 Brentwick Gardens to a point 9.5 metres west of the western building line of No.5 Brentwick Gardens	1	2 wheels on the footway
3.	Brentwick Gardens, Brentford, the north side, from a point 0.4 metres east of the of the western building line of No.5 Brentwick Gardens to a point 0.3 metres west of the eastern building line of No.9 Brentwick Gardens	1	2 wheels on the footway
4.	Brentwick Gardens, Brentford, the north side, from a point 1.3 metres west of the western building line of Nos 11/15 Brentwick Gardens to a point 1.5 metres east of the western building line of No.19 Brentwick Gardens	1	2 wheels on the footway
5.	Brentwick Gardens, Brentford, the north side, from a point 3 metres north-east of the south-western building line of No.18 Brentwick Gardens to a point 2.2 metres south-west of the north-eastern building line of No.29 Brentwick Gardens	1	2 wheels on the footway
6.	Brentwick Gardens, Brentford, the north side, from a point 4 metres south-west of the common boundary of Nos 31/33 Brentwick Gardens to a point 3.5 metres north-east of the common boundary of Nos 31/33 Brentwick Gardens	1	2 wheels on the footway
7.	Brentwick Gardens, Brentford, the north-east side, from a point 2.3 metres north-west of the common boundary of Nos 39/41 Brentwick Gardens northwards for a distance of 9.5 metres	1	90 degrees to the kerb

Schedule 7 (continued)

1 No. of parking place	2 Designated parking place	3 Minimum number of parking bays	4 Special manner of standing
8.	Brentwick Gardens, Brentford, the east side, from a point 0.8 metres north of the common boundary of Nos 39/41 Brentwick Gardens to a point 2.9 metres north of the southern building line of No. 41 Brentwick Gardens	1	-
9.	Brentwick Gardens, Brentford, the east side, from the northern flank wall of Nos. 43/47 Brentwick Gardens, south-eastwards for a distance of 4.0 metres	1	2 wheels on the footway
10.	Brentwick Gardens, Brentford, the east side, from a point 4.7 metres south of the northern flank wall of Nos. 43/47 Brentwick Gardens to a point 7.4 metres south of the southern building line of No.37 Crowther Avenue	1	2 wheels on the footway
11.	Brentwick Gardens, Brentford, the west side, from a point 4.0 metres south of the southern building line of No.37 Crowther Avenue northwards for a distance of 6.3 metres	1	2 wheels on the footway
12.	Brentwick Gardens, Brentford, the west side, from southern flank wall of No. 36 Brentwick Gardens, southwards for a distance of 5.4 metres	1	2 wheels on the footway
13.	Brentwick Gardens, Brentford, the west side, from the party wall of Nos. 34/36 Brentwick Gardens to the northernmost building line of No.26 Brentwick Gardens	1	2 wheels on the footway
14.	Brentwick Gardens, Brentford, the south side, from the common boundary of Nos 22/24 Brentwick Gardens to a point 6.6 metres east of the common boundary of Nos 18/20 Brentwick Gardens	1	2 wheels on the footway
15.	Brentwick Gardens, Brentford, the south side, from a point 5.7 metres west of the party wall of Nos 14/16 Brentwick Gardens westwards for a distance of 7.7 metres	1	2 wheels on the footway

Schedule 7 (continued)

1 No. of parking place	2 Designated parking place	3 Minimum number of parking bays	4 Special manner of standing
16.	Brentwick Gardens, Brentford, the south side, from a point 0.5 metres west of the party wall of Nos. 10/12 Brentwick Gardens to a point 4.0 metres west of the party wall of Nos 10/12 Brentwick Gardens	1	2 wheels on the footway
17.	Brentwick Gardens, Brentford, the south side, from a point 0.5 metres west of the party wall of Nos 6/8 Brentwick Gardens to the party wall of Nos 2/4 Brentwick Gardens	1	2 wheels on the footway
18.	Brentwick Gardens, Brentford, the south side, from a point 1.5 metres east of the western building line of No.2 Brentwick Gardens westwards for a distance of 8.0 metres	1	2 wheels on the footway
19.	Brentwick Gardens, Brentford, the south side, from a point 6.5 north-west of the western building line of No.2 Brentwick Gardens to a point 15.7 north-west of the rear party wall of Nos 50/52 Clayponds Avenue	1	2 wheels on the footway
20.	Carville Crescent, Brentford, the north side, from a point 18 metres east of its junction with Clayponds Avenue to a point 2.5 metres east of the western building line of No.170 Carville Crescent	1	2 wheels on the footway
21.	Carville Crescent, Brentford, the north side, from a point 2.4 metres west of the western building line of No.160 Carville Crescent to a point 7.3 metres east of the western building line of No.160 Carville Crescent	1	2 wheels on the footway
22.	Carville Crescent, Brentford, the north side, from a point 3.3 metres east of the western building line of No.156 Carville Crescent, north-westwards for a distance of 13.7 metres	1	2 wheels on the footway
23.	Carville Crescent, Brentford, the north side, from a point 1 metre west of the western boundary wall of Nos. 144/148 Carville Crescent to a point 2.7 metres west of the party wall of Nos. 150/152 Carville Crescent	1	2 wheels on the footway

Schedule 7 (continued)

1 No. of parking place	2 Designated parking place	3 Minimum number of parking bays	4 Special manner of standing
24.	Carville Crescent, Brentford, the north side, to a point 8 metres west of the eastern flank wall of Nos. 142/146 Carville Crescent to the western boundary line of Nos. 144/148 Carville Crescent	1	2 wheels on footway
25.	Carville Crescent, Brentford, the north side, from a point 4.5 meters north-east of the north-eastern building line of No.134 Carville Crescent, north-eastwards for a distance of 9.9 metres	1	2 wheels on the footway
26.	Carville Crescent, Brentford, the north side, from a point 4.6 metres west of the north-eastern building line of No.132a Carville Crescent, south-westwards for a distance of 4.9 metres	1	2 wheels on the footway
27.	Carville Crescent, Brentford, the east side, from a point 8.5 metres south of the northern building line of No.132 Carville Crescent to a point 1 metre north of the northern boundary wall of No.120 Carville Crescent	1	2 wheels on the footway
28.	Carville Crescent, Brentford, the north-east side, from a point 0.5 metres south of the southern building line of No.118 Carville Crescent to the north-western boundary line of No. 120 Carville Crescent	1	2 wheels on the footway
29.	Carville Crescent, Brentford, the east side, from a point 5.7 metres south of the northern building line of No.116 Carville Crescent, south-eastwards for a distance of 9 metres	1	2 wheels on the footway
30.	Carville Crescent, Brentford, the east side, from a point 4 metres south of the common boundary of Nos 110 & 112 Carville Crescent, north-westwards for a distance of 9 metres	1	2 wheels on the footway

Schedule 7 (continued)

1 No. of parking place	2 Designated parking place	3 Minimum number of parking bays	4 Special manner of standing
31.	Carville Crescent, Brentford, the east side, from a point 7.7 metres north of the southern building line of No.106 Carville Crescent southwards for a distance of 5 metres	1	2 wheels on the footway
32.	Carville Crescent, Brentford, the east side, from the northern building line of No.104 Carville Crescent to a point 2.6 metres south of the party wall of Nos 100 & 102 Carville Crescent	1	-
33.	Carville Crescent, Brentford, the east side, from a point 5 metres south of the party wall of Nos. 96 & 98 Carville Crescent southwards for a distance of 4.5 metres	1	2 wheels on the footway
34.	Carville Crescent, Brentford, the east side, from a point 0.3 metres south of the common boundary of Nos 51 & 53 Carville Crescent to a point 1 metre north of the southern building line of No.76 Carville Crescent	1	2 wheels on the footway
35.	Carville Crescent, Brentford, the east side, the access road fronting Nos 60-74, from a point 3.5 metres north-west of the north-western building line of No.74 Carville Crescent to a point 5.0 metres east of the common boundary of Nos 60 & 62 Carville Crescent	1	-
36.	Carville Crescent, Brentford, the east side, from a point 4 metres south of the northern building line of No.45 Carville Crescent to a point 3.5 metres north of the southern building line of No.43 Carville Crescent	1	-
37.	Carville Crescent, Brentford, the south side, from a point 0.3 metres west of the common boundary of Nos 42 & 44 Carville Crescent to the common boundary of Nos 40 & 42 Carville Crescent	1	2 wheels on the footway

Schedule 7 (continued)

1 No. of parking place	2 Designated parking place	3 Minimum number of parking bays	4 Special manner of standing
38.	Carville Crescent, Brentford, the south side, from a point 1.7 metres east of the common boundary of Nos 38 & 40 Carville Crescent to the common boundary of Nos 36 & 38 Carville Crescent	1	2 wheels on the footway
39.	Carville Crescent, Brentford, the south side, from to a point 0.3 metres east of the common boundary of Nos 32 & 34 Carville Crescent to a point 1 metre east of the common boundary of Nos 30 & 32 Carville Crescent	1	2 wheels on the footway
40.	Carville Crescent, Brentford, the south side, from a point 5.5 metres east of the common boundary of Nos 28 & 30 Carville Crescent to a point 1.5 metres east of the common boundary of Nos 28 & 30 Carville Crescent	1	2 wheels on the footway
41.	Carville Crescent, Brentford, the south side, from a point 3.6 metres east of the common boundary of Nos 26 & 28 Carville Crescent to a point 0.6 metres west of the common boundary of Nos 26 & 28 Carville Crescent	1	2 wheels on the footway
42.	Carville Crescent, Brentford, the south side, from a point 1.4 metres east of the common boundary of Nos 20 & 22 Carville Crescent to a point 5.4 metres west of the common boundary of Nos 24 & 26 Carville Crescent	1	2 wheels on the footway
43.	Carville Crescent, Brentford, the south side, from a point 1 metre east of the common boundary of Nos 18 & 20 Carville Crescent to a point 2.4 metres west of the common boundary of Nos 16 & 18 Carville Crescent	1	2 wheels on the footway
44.	Carville Crescent, Brentford, the west side, from a point 3.2 metres north of the common boundary of Nos 4 & 6 Carville Crescent to a point 0.2 metres north of the northern building line of No.2 Carville Crescent	1	2 wheels on the footway

Schedule 7 (continued)

1 No. of parking place	2 Designated parking place	3 Minimum number of parking bays	4 Special manner of standing
45.	Carville Crescent, Brentford, the west side, from a point 7.4 metres north of the northern building line of Nos. 2/6 Crowther Avenue to a point 2.3 metres north of the common boundary of Nos. 5 & 7 Crowther Avenue	1	-
46.	Carville Crescent, Brentford, the east side, from a point 0.6 metres south of the northern building line of Nos. 2-6 Crowther Avenue to a point 0.7 metres south of the southern building line of No.3 Carville Crescent	1	2 wheels on the footway
47.	Carville Crescent, Brentford, the north side, from a point 2.6 metres south-east of the common boundary of Nos 5 & 7 Carville Crescent to a point 8 metres south-west of the common boundary of Nos 7 & 9 Carville Crescent	1	2 wheels on the footway
48.	Carville Crescent, Brentford, the north side, from a point 7.6 metres west of the common boundary of Nos 11 & 13 Carville Crescent to a point 0.8 metres west of the common boundary of Nos 11 & 13 Carville Crescent	1	2 wheels on the footway
49.	Carville Crescent, Brentford, the north side, from a point 2.4 metres east of the western building line of No.15 Carville Crescent to a point 6.5 metres east of the eastern building line of No.23 Carville Crescent	1	2 wheels on the footway
50.	Carville Crescent, Brentford, the north side, from a point 6.1 metres east of the western building line of No.27 Carville Crescent to a point 4.7 metres west of the eastern building line of No.37 Carville Crescent	1	2 wheels on the footway
51.	Carville Crescent, Brentford, the north side, from a point 2.5 metres west of the common boundary of Nos 41 & 43 Carville Crescent to a point 2.4 metres south-west of the south-western building line of No.43 Carville Crescent	1	2 wheels on the footway

Schedule 7 (continued)

1 No. of parking place	2 Designated parking place	3 Minimum number of parking bays	4 Special manner of standing
52.	Carville Crescent, Brentford, the west side, from a point 7.7 metres south-west of the north-eastern building line of No.45 Carville Crescent to a point 0.3 metres north-east of the north-eastern building line of No.45 Carville Crescent	1	2 wheels on the footway
53.	Carville Crescent, Brentford, the west side, from the southern building line of No.51 Carville Crescent to a point 0.8 metres south of the northern building line of No.53 Carville Crescent	1	2 wheels on the footway
54.	Carville Crescent, Brentford, the west side, from a point 1.7 metres south of the common boundary of Nos 53 & 55 Carville Crescent to the southern building line of No.55 Carville Crescent	1	2 wheels on the footway
55.	Carville Crescent, Brentford, the west side, from a point 0.5 metres south-east of the north-western building line of No.65 Carville Crescent to a point 0.8 metres north of the northern building line of No.98 Carville Crescent	1	2 wheels on the footway
56.	Carville Crescent, Brentford, the west side, from a point 2.5 metres south of the common boundary of Nos 71 & 73 Carville Crescent to a point 0.5 metres north of the southern building line of No.73 Carville Crescent	1	2 wheels on the footway
57.	Carville Crescent, Brentford, the west side, from the northern boundary line of No.77 Carville Crescent to a point 2.2 metres south of the northern building line of No.81 Carville Crescent	1	2 wheels on the footway
58.	Carville Crescent, Brentford, the south side, from a point 5.0 metres south-west of the north-eastern building line of No.81 Carville Crescent to a point 4.5 metres north-east of the party wall of Nos. 87/89 Carville Crescent	1	2 wheels on the footway

Schedule 7 (continued)

1 No. of parking place	2 Designated parking place	3 Minimum number of parking bays	4 Special manner of standing
59.	Carville Crescent, Brentford, the south side, from the party wall of Nos. 87/89 Carville Crescent to the south-western flank wall of No. 89 Carville Crescent	1	2 wheels on the footway
60.	Carville Crescent, Brentford, the south side, from a point 5.7 metres east of the common boundary of Nos 140 & 142 Carville Crescent to a point 1.2 metres east of the common boundary of Nos 140 & 142 Carville Crescent	1	2 wheels on the footway
61.	Carville Crescent, Brentford, the south side, from a point 0.2 metres west of the eastern building line of No.91 Carville Crescent to a point 27.5 metres east of the western building line of No.105 Carville Crescent	1	2 wheels on the footway
62.	Carville Crescent, Brentford, the south side, from a point 7.3 metres east of the western building line of No.105 Carville Crescent westwards for a distance of 19.2 metres	1	2 wheels on the footway
63.	Carville Crescent, Brentford, the south side, from a point 1 metre south-west of the south-westernmost building line of No.1 Brentwick Gardens to a point 5.4 metres south-west of the south-westernmost building line of No.1 Brentwick Gardens	1	2 wheels on the footway
64.	Carville Crescent, Hounslow, the east side, from a point 0.8 metres north of the party wall of Nos. 1/3 Brentwick Gardens northwards for a distance of 3.8 metres	1	2 wheels on the footway
65.	Cherry Garth, Brentford, both sides, from the northern flank wall of No. 12 Chestnut Avenue, anti-clockwise to the southern flank wall of No. 14 Chestnut Avenue	1	2 wheels on the footway
66.	Chestnut Avenue, Brentford, the north side, from a point 10.6 metres west of the western building line of No.1 Chestnut Avenue to a point 5.7 metres east of western building line of No.1 Chestnut Avenue	1	-

Schedule 7 (continued)

1	2	3	4
No. of parking place	Designated parking place	Minimum number of parking bays	Special manner of standing
67.	Chestnut Avenue, Brentford, the north side, from a point 7.0 metres east of the party wall of Nos. 1/3 Chestnut Avenue to the party wall of Nos. 5/7 Chestnut Avenue	1	-
68.	Chestnut Avenue, Brentford, the north side, from a point 6.0 metres east of the western building line of No.24 Plum Garth to a point 5.2 metres west of the eastern building line of No.15 Plum Garth	1	-
69.	Chestnut Avenue, Brentford, the north side, from a point 10.0 metres east of the western building line of No.9 Chestnut Avenue to a point 0.5 metres west of the party wall of Nos. 13/15 Chestnut Avenue	1	-
70.	Chestnut Avenue, Brentford, the north side, from a point 4.0 metres east of the party wall of Nos. 13/15 Chestnut Avenue to a point 5.0 metres east of the eastern building line of No.23 Chestnut Avenue	1	-
71.	Chestnut Avenue, Brentford, the north side, from a point 3.7 metres east of the western building line of No.25 Chestnut Avenue to a point 3.1 metres east of the party wall of Nos 29/31 Chestnut Avenue	1	-
72.	Chestnut Avenue, Brentford, the north side, from a point 1.0 metres east of the party wall of Nos 37/39 Chestnut Avenue to the boundary wall of No. 37 Clayponds Avenue and No. 39 Chestnut Avenue	1	-
73.	Chestnut Avenue, Brentford, the north side, from a point 5.0 metres east of the boundary wall of No. 37 Clayponds Avenue and No. 39 Chestnut Avenue to a point 20.0 metres south-west of the south-western kerb-line of Clayponds Avenue	1	-

Schedule 7 (continued)

1	2	3	4
No. of parking place	Designated parking place	Minimum number of parking bays	Special manner of standing
74.	Chestnut Avenue, Brentford, the south side, from a point 2.0 metres east of the party wall of Nos 5/7 Chestnut Avenue to a point 4.2 metres west of the eastern building line of No.12 Chestnut Avenue	1	-
75.	Clayponds Avenue, Brentford, the east side, from a point 7.0 metres north of the junction with Sterling Place to a point 1 metre north of the northern building line of Nos 19-24 Monmouth Grove	1	-
76.	Clayponds Avenue, Brentford, the east side, from a point 6.7 metres south of the party wall of Nos 53/55 Clayponds Avenue to a point 5.8 metres north of the northern building line of No.55 Clayponds Avenue	1	-
77.	Clayponds Avenue, Brentford, the east side, from a point 2.0 metres south of the party wall of Nos 41/43 Clayponds Avenue to a point 3.2 metres north of the party wall of Nos 45/47 Clayponds Avenue	1	-
78.	Clayponds Avenue, Brentford, the east side, from the common boundary of Nos 48/50 Clayponds Avenue to a point 10 metres north of the common boundary of Nos 48/50 Clayponds Avenue	1	-
79.	Clayponds Avenue, Brentford, the east side, from a point 4 metres north of the common boundary of Nos 27/29 Clayponds Avenue to the common boundary of Nos 42/44 Clayponds Avenue	1	-
80.	Clayponds Avenue, Brentford, the east side, from a point 6.4 metres north of the common boundary of Nos 30/32 Clayponds Avenue to a point 4.8 metres north of the common boundary of Nos 32/34 Clayponds Avenue	1	-

Schedule 7 (continued)

1 No. of parking place	2 Designated parking place	3 Minimum number of parking bays	4 Special manner of standing
81.	Clayponds Avenue, Brentford, the west side, from a point 1 metre north of the party wall of Nos 3/5 Clayponds Avenue to a point 1.5 metres north of the party wall of Nos 9/11 Clayponds Avenue	1	-
82.	Clayponds Avenue, Brentford, the west side, from a point 4.5 metres south of the party wall of Nos 13/15 Clayponds Avenue to a point 1.5 metres north of the party wall of Nos 21/23 Clayponds Avenue	1	-
83.	Clayponds Avenue, Brentford, the west side, from a point 1.1 metres south of the common boundary of Nos 27/29 Clayponds Avenue to the common boundary of Nos 31/33 Clayponds Avenue	1	-
84.	Clayponds Avenue, Brentford, the west side, from a point 3.3 metres south of the common boundary of Nos 46/48 Clayponds Avenue to a point 2.7 metres north of the common boundary of Nos 46/48 Clayponds Avenue	1	-
85.	Clayponds Avenue, Brentford, the west side, from a point 2.0 metres south of the party wall of Nos 41/43 Clayponds Avenue to a point 0.7 metres south of the southern building line of No.45 Clayponds Avenue	1	-
86.	Clayponds Avenue, Brentford, the west side, from a point 6.7 metres north of the common boundary of Nos 42/44 Clayponds Avenue to a point 6.0 metres south of the northern building line of No.63 Clayponds Avenue	1	-
87.	Clayponds Avenue, Brentford, the west side, from a point 3.1 metres north of the southern building line of Nos 9-12 Monmouth Grove to a point 6.0 metres south of the southern building line of Nos 13-18 Monmouth Grove	1	-

Schedule 7 (continued)

1 No. of parking place	2 Designated parking place	3 Minimum number of parking bays	4 Special manner of standing
88.	Crowther Avenue, Brentford, the north side, from a point 2.9 metres west of the western building line of No.1 Crowther Avenue to a point 2.1 metres east of the western building line of No.1 Crowther Avenue	1	-
89.	Crowther Avenue, Brentford, the north side, from a point 8.4 metres east of western building line of No.1 Crowther Avenue to a point 0.4 metres west of the eastern building line of No.5 Crowther Avenue	1	-
90.	Crowther Avenue, Brentford, the north side, from a point 5.3 metres east of the western building line of No.7 Crowther Avenue to a point 0.6 metres west of the eastern building line of No.9 Crowther Avenue	1	-
91.	Crowther Avenue, Brentford, the north side, from a point 1 metre east of the common boundary of Nos 9 & 11 Crowther Avenue to a point 9.2 metres east of the common boundary of Nos 9 & 11 Crowther Avenue	1	2 wheels on the footway
92.	Crowther Avenue, Brentford, the north side, from a point 3.6 metres west of the eastern flank wall of Nos. 21-25 Crowther Avenue to the common boundary of Nos 27 & 29 Crowther Avenue	1	-
93.	Crowther Avenue, Brentford, the north side, from a point 7.1 metres east of the common boundary of Nos 14 & 16 Crowther Avenue to a point 1.9 metres east of the eastern building line of No.31 Crowther Avenue	1	-
94.	Crowther Avenue, Brentford, the north side, from a point 1.3 metres east of the western building line of No.33 Crowther Avenue to a point 1.2 metres west of the eastern building line of No.35 Crowther Avenue	1	-

Schedule 7 (continued)

1 No. of parking place	2 Designated parking place	3 Minimum number of parking bays	4 Special manner of standing
95.	Crowther Avenue, Brentford, the north side, from a point 4.9 metres west of the party wall of Nos 37/39 Crowther Avenue to a point 1.1 metres east of the common boundary of Nos 37 & 39 Crowther Avenue	1	-
96.	Crowther Avenue, Brentford, the north-west side, from a point 1.3 metres west of the common boundary of Nos 41 & 43 Crowther Avenue to a point 1.3 metres west of the eastern building line of Nos 49/53 Crowther Avenue	1	-
97.	Crowther Avenue, Brentford, the south side, from a point 1.1 metres west of the western building line of No.46 Crowther Avenue to a point 1.6 metres west of the eastern building line of Nos 48/52 Crowther Avenue	1	-
98.	Crowther Avenue, Brentford, the south side, from a point 0.3 metres east of the common boundary of Nos 12 & 14 Crowther Avenue to a point 3.8 metres west of the common boundary of Nos 28 & 30 Crowther Avenue	1	-
99.	Crowther Avenue, Brentford, the south side, from a point 4.3 metres west of the western building line of No.2 Crowther Avenue to a point 4.7 metres east of the western building line of No.2 Crowther Avenue	1	2 wheels on the footway
100.	Crowther Avenue, Brentford, the south side, from a point 2.4 metres west of the party wall of Nos 7 & 9 Crowther Avenue to a point 2.1 metres east of the party wall of Nos 7 & 9 Crowther Avenue	1	-
101.	Crowther Avenue, Brentford, the south side, from a point 18 metres east of its junction with Clayponds Avenue to a point 3.0 metres east of the common boundary of Nos 3 & 5 Crowther Avenue	1	-

Schedule 7 (continued)

1 No. of parking place	2 Designated parking place	3 Minimum number of parking bays	4 Special manner of standing
102.	Lionel Road North, Brentford, the east side, from a point 1.9 metres south of the southern boundary of No. 2 Popes Lane to a point 1.1 metres north of the southern boundary of No. 101 Lionel Road North	-	2 wheels on footway
103.	Lionel Road North, Brentford, the east side, from a point 1.2 metres south of the boundary of Nos. 97 and 99 Lionel Road North to a point 1.2 metres north of the southern boundary of No. 97 Lionel Road North	-	2 wheels on footway
104.	Lionel Road North, Brentford, the east side, from a point 1.3 metres south of the northern boundary of No. 95 Lionel Road North to a point 0.5 metres north of the boundary of Nos. 93 and 95 Lionel Road North	-	2 wheels on footway
105.	Lionel Road North, Brentford, the east side, from a point 0.5 metres south of the boundary of Nos. 93 and 95 Lionel Road North to a point 1 metre north of the southern boundary of No. 91 Lionel Road North	-	2 wheels on footway
106.	Lionel Road North, Brentford, the east side, from a point 1 metre south of the northern boundary of No. 91 Lionel Road North to a point 0.8 metres north of the southern boundary of No. 89 Lionel Road North	-	2 wheels on footway
107.	Lionel Road North, Brentford, the east side, from a point 0.9 metres south of the northern boundary of No. 87 Lionel Road North to a point 2.7 metres north of the southern boundary of No. 85 Lionel Road North	-	2 wheels on footway
108.	Lionel Road North, Brentford, the east side, from a point 1.1 metres south of the northern boundary of No. 83 Lionel Road North to a point 0.5 metres south of the boundary of Nos. 81 and 83 Lionel Road North	-	2 wheels on footway

Schedule 7 (continued)

1	2	3	4
No. of parking place	Designated parking place	Minimum number of parking bays	Special manner of standing
109.	Lionel Road North, Brentford, the east side, from a point 0.5 metres north of the boundary of Nos. 77 and 79 Lionel Road North to a point 1.7 metres north of the southern boundary of No. 77 Lionel Road North	-	2 wheels on footway
110.	Lionel Road North, Brentford, the east side, from a point 1.1 metres south of the northern boundary of No. 75 Lionel Road North to a point 0.5 metres north of the boundary of Nos. 73 and 75 Lionel Road North	-	2 wheels on footway
111.	Lionel Road North, Brentford, the east side, from a point 0.5 metres south of the boundary of Nos. 73 and 75 Lionel Road North to a point 1 metre north of the southern boundary of No. 69 Lionel Road North	-	2 wheels on footway
112.	Lionel Road North, Brentford, the east side, from a point 1 metre south of the northern boundary of No. 67 Lionel Road North to a point 0.5 metres north of the boundary of Nos 65 and 67 Lionel Road North	-	2 wheels on footway
113.	Lionel Road North, Brentford, the east side, from a point 0.5 metres south of the boundary of Nos. 65 and 67 Lionel Road North to a point 0.7 metres north of the boundary of Nos. 63 and 65 Lionel Road North	-	2 wheels on footway
114.	Lionel Road North, Brentford, the east side, from a point 0.3 metres south of the boundary of Nos. 63 and 65 Lionel Road North to a point 1.3 metres north of the southern boundary of No. 61 Lionel Road North	-	2 wheels on footway
115.	Lionel Road North, Brentford, the east side, from a point 0.3 metres south of the northern boundary of No. 59 Lionel Road North to a point 0.5 metres north of the boundary of Nos. 55 and 57 Lionel Road North	-	2 wheels on footway

Schedule 7 (continued)

1 No. of parking place	2 Designated parking place	3 Minimum number of parking bays	4 Special manner of standing
116.	Lionel Road North, Brentford, the east side, from a point 1 metre south of the northern boundary of No. 51 Lionel Road North to a point 4 metres north of the southern boundary of No. 45 Lionel Road North	-	2 wheels on footway
117.	Lionel Road North, Brentford, the east side, from the northern boundary of No. 35 Lionel Road North to a point 0.5 metres north of the boundary of Nos. 31 and 33 Lionel Road North	-	2 wheels on footway
118.	Lionel Road North, Brentford, the east side, from a point 0.5 metres south of the boundary of Nos. 31 and 33 Lionel Road North to a point 0.5 metres north of the boundary of Nos. 27 and 29 Lionel Road North	-	2 wheels on footway
119.	Lionel Road North, Brentford, the east side, from a point 0.5 metres south of the boundary of Nos. 27 and 29 Lionel Road North to a point 1 metre north of the southern boundary of No. 27 Lionel Road North	-	2 wheels on footway
120.	Lionel Road North, Brentford, the east side, from the boundary of Nos. 21 and 23 Lionel Road North to a point 0.2 metres north of the boundary of Nos. 19 and 21 Lionel Road North	-	2 wheels on footway
121.	Lionel Road North, Brentford, the east side, from a point 0.8 metres south of the boundary of Nos. 19 and 21 Lionel Road North to the southern boundary of No. 19 Lionel Road North	-	2 wheels on footway
122.	Lionel Road North, Brentford, the east side, from a point 4.2 metres south of the boundary of Nos. 15 and 17 Lionel Road North to a point 0.8 metres north of the southern boundary of No. 9 Lionel Road North	-	2 wheels on footway

Schedule 7 (continued)

1 No. of parking place	2 Designated parking place	3 Minimum number of parking bays	4 Special manner of standing
123.	Lionel Road North, Brentford, the east side, from a point 1 metre south of the northern boundary of No. 7 Lionel Road North to a point 0.5 metres north of the boundary of Nos 5 and 7 Lionel Road North	-	2 wheels on footway
124.	Lionel Road North, Brentford, the east side, from a point 0.5 metres south of the boundary of Nos. 5 and 7 Lionel Road North to a point 0.5 metres north of the boundary of Nos. 3 and 5 Lionel Road North	-	2 wheels on footway
125.	Lionel Road North, Brentford, the east side, from a point 0.5 metres south of the boundary of Nos. 3 and 5 Lionel Road North to a point 1 metre north of the southern boundary of No. 1 Lionel Road North	-	2 wheels on footway
126.	Lionel Road North, Brentford, the east side, from a point 11.1 metres south of the southern boundary of No. 1 Lionel Road North to a point 7.3 metres north of the northern building line of No. 214 Lionel Road North	-	2 wheels on footway
127.	Lionel Road North, Brentford, the east side, from the boundary of Nos. 208 and 210 Lionel Road North to a point 9.2 metres south of that boundary	-	2 wheels on footway
128.	Lionel Road North, Brentford, the east side, from a point 10.2 metres south of the boundary of Nos. 208 and 210 Lionel Road North to a point 0.5 metres north of the boundary of Nos. 164 and 166 Lionel Road North	-	2 wheels on footway
129.	Lionel Road North, Brentford, the east side, from a point 1.5 metres south of the boundary of Nos. 164 and 166 Lionel Road North to a point 1 metre north of the boundary of Nos. 142 and 144 Lionel Road North	-	2 wheels on footway

Schedule 7 (continued)

1 No. of parking place	2 Designated parking place	3 Minimum number of parking bays	4 Special manner of standing
130.	Lionel Road North, Brentford, the east side, from the northern building line of No. 140 Lionel Road North to a point 0.5 metres north of the southern building line of No. 140 Lionel Road North	-	2 wheels on footway
131.	Lionel Road North, Brentford, the west side, from a point 24 metres south of the boundary of No. 140 Lionel Road North and Lionel Primary School to a point 18.8 metres south of that boundary	-	2 wheels on footway
132.	Lionel Road North, Brentford, the west side, from a point 18.8 metres south of the boundary of No. 140 Lionel Road North and Lionel Primary School to a point 9 metres south of that boundary	-	2 wheels on footway
133.	Lionel Road North, Brentford, the west side, from a point 8 metres south of the boundary of No. 140 Lionel Road North and Lionel Primary School to the northern building line of No. 140 Lionel Road North	-	2 wheels on footway
134.	Lionel Road North, Brentford, the west side, from a point 1 metre north of the boundary of Nos. 142 and 144 Lionel Road North to a point 0.5 metres south of the boundary of Nos. 144 and 146 Lionel Road North	-	2 wheels on footway
135.	Lionel Road North, Brentford, the west side, from a point 0.5 metres north of the boundary of Nos. 144 and 146 Lionel Road North to a point 4.3 metres south of the northern boundary of No. 148 Lionel Road North	-	2 wheels on footway
136.	Lionel Road North, Brentford, the west side, from a point 16.2 metres south of the boundary of Nos. 164 and 166 Lionel Road North to a point 2 metres north of the northern boundary of No.148 Lionel Road North	-	2 wheels on footway

Schedule 7 (continued)

1 No. of parking place	2 Designated parking place	3 Minimum number of parking bays	4 Special manner of standing
137.	Lionel Road North, Brentford, the west side, from a point 5 metres south of the boundary of Nos. 164 & 166 Lionel Road North to a point 8 metres north of the boundary of Nos. 166 & 168 Lionel Road North	-	2 wheels on footway
138.	Lionel Road North, Brentford, the west side, from a point 17.6 metres north of the boundary of Nos. 166 and 168 Lionel Road North to a point 10.2 metres south of the southern building line of No. 184 Lionel Road North	-	2 wheels on footway
139.	Lionel Road North, Brentford, the west side, from a point 0.5 metres south of the southern building line of No. 184 Lionel Road North to a point 0.5 metres south of the boundary of Nos. 184 and 186 Lionel Road North	-	2 wheels on footway
140.	Lionel Road North, Brentford, the west side, from a point 0.5 metres north of the boundary of Nos. 186 and 188 Lionel Road North to the boundary of Nos. 188 and 190 Lionel Road North	-	2 wheels on footway
141.	Lionel Road North, Brentford, the west side, from a point 0.5 metres south of the northern boundary of No. 7 Lionel Road North to a point 8 metres north of the northern boundary of No. 214 Lionel Road North	-	2 wheels on footway
142.	Lionel Road North, Brentford, the west side, from the southern boundary of No. 9 Lionel Road North to a point 0.2 metres south of the boundary of Nos. 9 and 11 Lionel Road North	-	2 wheels on footway
143.	Lionel Road North, Brentford, the west side, from a point 0.8 metres north of the boundary of Nos. 9 and 11 Lionel Road North to a point 4.9 metres south of the southern building line of No. 246 Lionel Road North	-	2 wheels on footway

Schedule 7 (continued)

1 No. of parking place	2 Designated parking place	3 Minimum number of parking bays	4 Special manner of standing
144.	Lionel Road North, Brentford, the west side, from a point 3.2 metres north of the southern building line of No. 246 Lionel Road North to a point 0.5 metres south of the boundary of Nos. 248 and 250 Lionel Road North	-	2 wheels on footway
145.	Lionel Road North, Brentford, the west side, from a point 0.5 metres north of the boundary of Nos. 248 and 250 Lionel Road North to the northern building line of No. 252 Lionel Road North	-	2 wheels on footway
146.	Lionel Road North, Brentford, the west side, from a point 4.2 metres south of the boundary of Nos. 23 and 25 Lionel Road North to a point 1 metre north of that boundary	-	2 wheels on footway
147.	Lionel Road North, Brentford, the west side, from a point 2 metres north of the boundary of Nos. 23 and 25 Lionel Road North to a point 3.5 metres south of the boundary of Nos. 31 and 33 Lionel Road North	-	2 wheels on footway
148.	Lionel Road North, Brentford, the west side, from a point 2.5 metres south of the boundary of Nos. 31 and 33 Lionel Road North to a point 0.5 metres south of the boundary of Nos. 33 and 35 Lionel Road North	-	2 wheels on footway
149.	Lionel Road North, Brentford, the west side, from a point 0.5 metres north of the boundary of Nos. 33 and 35 Lionel Road North to the northern boundary of No. 35 Lionel Road North	-	2 wheels on footway
150.	Lionel Road North, Brentford, the west side, from the northern boundary of No. 43 Lionel Road North to a point 0.7 metres south of the boundary of Nos. 284 and 286 Lionel Road North	-	2 wheels on footway

Schedule 7 (continued)

1 No. of parking place	2 Designated parking place	3 Minimum number of parking bays	4 Special manner of standing
151.	Lionel Road North, Brentford, the west side, from a point 1 metre south of the boundary of Nos. 288 and 290 Lionel Road North to a point 0.5 metres north of the boundary of Nos. 284 and 286 Lionel Road North	-	2 wheels on footway
152.	Lionel Road North, Brentford, the west side, from a point 0.5 metres north of the boundary of Nos. 308 and 310 Lionel Road North to a point 0.5 metres south of the boundary of Nos. 312 and 314 Lionel Road North	-	2 wheels on footway
153.	Lionel Road North, Brentford, the west side, from a point 0.5 metres north of the boundary of Nos. 312 and 314 Lionel Road North to a point 0.8 metres south of the boundary of Nos. 61 and 63 Lionel Road North	-	2 wheels on footway
154.	Lionel Road North, Brentford, the west side, from a point 0.2 metres north of the boundary of Nos. 61 and 63 Lionel Road North to a point 0.6 metres south of the boundary of Nos. 65 and 67 Lionel Road North	-	2 wheels on footway
155.	Lionel Road North, Brentford, the west side, from a point 3.2 metres south of the south-eastern boundary of No. 69 Lionel Road North to a point 1 metre south of the boundary of Nos. 71 and 73 Lionel Road North	-	2 wheels on footway
156.	Lionel Road North, Brentford, the west side, from the boundary of Nos. 71 and 73 Lionel Road North to a point 2.8 metres south of the northern boundary of No. 75 Lionel Road North	-	2 wheels on footway
157.	Lionel Road North, Brentford, the west side, from a point 1.8 metres south of the northern boundary of Nos. 75 Lionel Road North to a point 0.3 metres south of the boundary of Nos. 77 and 79 Lionel Road North	-	2 wheels on footway

Schedule 7 (continued)

1 No. of parking place	2 Designated parking place	3 Minimum number of parking bays	4 Special manner of standing
158.	Lionel Road North, Brentford, the west side, from a point 0.7 metres north of the boundary of Nos. 81 and 83 Lionel Road North to a point 0.7 metres south of the southern building line of No. 350 Lionel Road North	-	2 wheels on footway
159.	Lionel Road North, Brentford, the west side, from a point 0.3 metres north of the southern building line of No. 350 Lionel Road North to a point 0.6 metres south of the boundary on Nos. 352 and 354 Lionel Road North	-	2 wheels on footway
160.	Lionel Road North, Brentford, the west side, from a point 0.4 metres north of the boundary of Nos. 352 and 354 Lionel Road North to a point 1.9 metres north of the boundary of Nos. 354 and 356 Lionel Road North	-	2 wheels on footway
161.	Lionel Road North, Brentford, the west side, from a point 1.9 metres south of the boundary of Nos. 374 and 376 Lionel Road North to a point 0.8 metres south of the boundary of Nos. 376 and 378 Lionel Road North	-	2 wheels on footway
162.	Plum Garth, Brentford, the outer side, from the southern flank wall of No. 7 Chestnut Grove a point 9.0 metres north of the easternmost junction with Chestnut Avenue	-	2 wheels on the footway
163.	Springvale Avenue, Brentford, the north side, from a point 8.0 metres west of the junction with Clayponds Avenue to a point 4.1 metres east of the party wall of Nos 3/5 Springvale Avenue	-	-
164.	Springvale Avenue, Brentford, the north side, from a point 6.1 metres east of the party wall of Nos 2/4 Springvale Avenue to a point 2.0 metres east of the western building line of No.12 Springvale Avenue	-	-

Schedule 7 (continued)

1 No. of parking place	2 Designated parking place	3 Minimum number of parking bays	4 Special manner of standing
165.	Springvale Avenue, Brentford, the north side, from a point 2.0 metres west of the eastern building line of No.14 Springvale Avenue to a point 3.0 metres east of the party wall of Nos 20/22 Springvale Avenue	-	-
166.	Springvale Avenue, Brentford, the south side, from a point 4.0 metres east of the party wall of Nos 30/32 Springvale Avenue to a point 1.0 metres west of the party wall of Nos 30/32 Springvale Avenue	-	-
167.	Springvale Avenue, Brentford, the south side, from a point 3.0 metres west of the eastern building line of No.25 Springvale Avenue to a point 3.9 metres west of the party wall of Nos 31/33 Springvale Avenue	-	-

Schedule 8

Parking places in respect of which a vehicle may be left during the permitted hours if it displays a valid residents' permit.

1 No. of parking place	2 Designated parking place	3 Minimum number of parking bays	4 Special manner of standing
---------------------------	-------------------------------	-------------------------------------	---------------------------------

No items.

SCHEDULE 9

Streets or parts of streets for the purpose of the definition of “business”

1. Lionel Road North, Brentford

SCHEDULE 10

Streets or parts of streets for the purpose of the definition of “resident”

1. Apple Garth, Brentford
2. Brentwick Gardens, Brentford
3. Carville Crescent, Brentford
4. Cherry Garth, Brentford
5. Chestnut Avenue, Brentford
6. Clayponds Avenue, Brentford
7. Crowther Avenue, Brentford
8. Plum Garth, Brentford
9. Springvale Avenue, Brentford
10. Lionel Road North, Brentford

**Schedule 11
On-Street Pay & Display Parking Charges**

Period	Charge	Period	Charge
Up to 30 minutes	£1.20	Up to 2½ hours	£6.00
Up to 1 hour	£2.40	Up to 3 hours	£7.20
Up to 1½ hours	£3.60	Up to 3½ hours	£8.40
Up to 2 hours	£4.80	Up to 4 hours	£9.60

**Schedule 12
Business Permit Charges**

	12-month permit
Goods vehicle	£506.25
Passenger vehicle	£753.75

**Schedule 13
Resident Permit Charges**

1.	2. First residents' permit per household	3. Second residents' permit per household	4. Third residents' permit per household	5. Fourth residents' permit per household	6. Fifth and subsequent residents' permits per household
12 month permit for a low emission vehicle.	£0	£0	£0	£0	£0
12 month permit for a low emission vehicle which is also a diesel vehicle.	£50	£50	£50	£50	£50
12 month permit for all other diesel vehicles	£130	£210	£290	£370	£450
12-month permit for all other vehicles	£80	£160	£240	£320	£400

**Schedule 14
Residents' Visitors Parking Card Charges**

	Each card
--	------------------

Residents' visitors parking card	£22.50
---	--------

EXPLANATORY NOTE

(This note is not part of the Order, but is intended to indicate its general purport)

This Order designates parking places in certain lengths of street in the vicinity of Brentford East area in the London Borough of Hounslow at which vehicles displaying a valid residents or business permit, a valid residents visitors parking card issued by the Council or evidence of payment of parking charges by Council's cashless payment system for use of "shared use" short-stay parking bays may be left in designated areas.

Traffic Management Order

20** No.**

The London Borough of Hounslow (Waiting and Loading Restriction) (Amendment No.***) Order 20**

Made on ** **** 20**

Coming into operation on ** ***** 20**

The Council of the London Borough of Hounslow, after consulting the Commissioner of Police of the Metropolis, in exercise of the powers conferred by sections 6 and 124 to the Road Traffic Regulation Act 1984¹ as amended, and of all other enabling powers hereby make the following Order:

- 1 This Order shall come into operation on ** ***** 20** and may be cited as the London Borough of Hounslow (Waiting and Loading Restriction) (Amendment No.***) Order 20**.
- 2 Without prejudice to the validity of anything done or to any liability incurred in respect of any act or omission before the coming into operation of this Order, The Hounslow (Waiting and Loading Restriction) Order 2008² shall have effect as though:
 - (a) the items numbered 112, 125, 145, 175, 329, 489, 1376, 1377, 1378 and 1379 in Schedule 1 to that Order were substituted with the items similarly numbered and set out in Schedule 1 to this Order; and
 - (b) the items numbered 56 in Schedule 2 to that Order was substituted with the item similarly numbered and set out in Schedule 2 to this Order.

Dated this ** day of 20**

Assistant Director Transport, Parking & Environmental Strategy
(the officer appointed for the purpose)

¹ 1984 c.27

² 2008/24

Schedule 1

1 Item Number	2 Street	3 Prescribed hours - see Schedule 3
112	<p>Carville Crescent, Brentford</p> <p>(a) both sides,</p> <p style="padding-left: 20px;">(i) the island at the junction with Crowther Avenue, from a point 2.4 metres west of the party wall of Nos 7 & 9 Crowther Avenue anti-clockwise to a point 2.1 metres east of the party wall of Nos 7 & 9 Crowther Avenue</p> <p style="padding-left: 20px;">(ii) the island fronting Nos 60-70 Carville Crescent, from a point 4.0 metres south-west of the north-eastern building line of No.45 Carville Crescent clockwise to a point 3.5 metres north-east of the south-western building line of No.43 Carville Crescent</p> <p>(b) east side,</p> <p style="padding-left: 20px;">(i) from a point 4.3 metres west of the western building line of No.2 Crowther Avenue to a point 0.6 metres south-east of the northern building line of No.2 Crowther Avenue.</p> <p style="padding-left: 20px;">(ii) from a point 2.6 metres south-east of the common boundary of Nos 5 & 7 Carville Crescent to a point 0.7 metres south-east of the south-eastern building line of No.3 Carville Crescent</p> <p style="padding-left: 20px;">(iii) from a point 1.0 metres north of the southern building line of No.76 Carville Crescent to a point 3.5 metres north-west of the north-western building line of No.74 Carville Crescent</p> <p style="padding-left: 20px;">(iv) from a point 4.5 metres north of the common boundary of Nos 86 & 88 Carville Crescent to a point 0.3 metres south of the common boundary of Nos 51 & 53 Carville Crescent</p> <p style="padding-left: 20px;">(v) from a point 9.5 metres south of the party wall of Nos 96 & 98 Carville Crescent to a point 0.6 metres north-west of the party wall of No 92 & 94 Carville Crescent</p> <p style="padding-left: 20px;">(vi) from a point 2.6 metres south of the party wall of Nos 100 & 102 Carville Crescent to a point 5.0 metres south of the party wall of Nos 96 & 98 Carville Crescent</p>	<p style="text-align: center;">A</p> <p style="text-align: center;">A</p> <p style="text-align: center;">A</p> <p style="text-align: center;">YYYY</p> <p style="text-align: center;">YYYY</p> <p style="text-align: center;">YYYY</p> <p style="text-align: center;">YYYY</p> <p style="text-align: center;">YYYY</p>

SCHEDULE 1 (continued)

1 Item Number	2 Street	3 Prescribed hours - see Schedule 3
	Carville Crescent, Brentford (continued)	
	(vii) from a point 2.7 metres north of the southern building line of No.106 Carville Crescent to the northern building line of No.104 Carville Crescent	YYYY
	(viii) from a point 4 metres south of the common boundary of Nos 110 & 112 Carville Crescent to a point 7.7 metres north of the southern building line of No.106 Carville Crescent	YYYY
	(ix) from a point 0.5 metres south of the southern building line of No.118 Carville Crescent to a point 5.7 metres south of the northern building line of No.116 Carville Crescent	YYYY
	(c) west side,	
	(i) from a point 0.2 metres north of the northern building line of No.2 Carville Crescent to a point 7.4 metres north of the northern building line of No.2 Crowther Avenue	A
	(ii) from a point 2.4 metres east of the common boundary of Nos 16 & 18 Carville Crescent to a point 3.2 metres north-west of the common boundary of Nos 4 & 6 Carville Crescent	YYYY
	(iii) from the southern building line of No.51 Carville Crescent to a point 0.3 metres north-east of the north-eastern building line of No.45 Carville Crescent	YYYY
	(iv) from a point 1.7 metres south of the common boundary of Nos 53 & 55 Carville Crescent to a point 0.8 metres south of the northern building line of No.53 Carville Crescent	YYYY
	(v) from a point 0.5 metres south-east of the north-western building line of No.65 Carville Crescent to a point 2.1 metres north-west of the south-eastern building line of No.92 Carville Crescent	YYYY

SCHEDULE 1 (continued)

1 Item Number	2 Street	3 Prescribed hours - see Schedule 3
	<p>Carville Crescent, Brentford (continued)</p> <p>(vi) from the south-eastern building line of No.106 Carville Crescent to a point 0.8 metres north-west of the north-western building line of No.98 Carville Crescent</p> <p>(vii) from a point 2.5 metres south-east of the common boundary of Nos 71 & 73 Carville Crescent to the south-eastern building line of No.106 Carville Crescent</p> <p>(viii) from the north-western boundary line of No.77 Carville Crescent to a point 0.5 metres north-west of the south-eastern building line of No.73 Carville Crescent</p> <p>(d) north side,</p> <p>(i) from a point 7.6 metres south-west of the common boundary of Nos 11 & 13 Carville Crescent to a point 7.9 metres north-east of the common boundary of Nos 7 & 9 Carville Crescent</p> <p>(ii) from a point 2.4 metres east of the western building line of No.15 Carville Crescent to a point 0.8 metres east of the common boundary of Nos 11 & 13 Carville Crescent</p> <p>(iii) from a point 6.1 metres east of the western building line of No.27 Carville Crescent to a point 6.5 metres east of the eastern building line of No.25 Carville Crescent</p> <p>(iv) from a point 2.5 metres west of the common boundary of Nos 41 & 43 Carville Crescent to a point 4.7 metres west of the eastern building line of No.37 Carville Crescent</p> <p>(v) from a point 7.7 metres south-west of the north-eastern building line of No.45 Carville Crescent to a point 2.4 metres south-west of the south-western building line of No.43 Carville Crescent</p>	<p>A</p> <p>YYYY</p> <p>YYYY</p> <p>YYYY</p> <p>YYYY</p> <p>YYYY</p> <p>YYYY</p> <p>YYYY</p>

SCHEDULE 1 (continued)

1 Item Number	2 Street	3 Prescribed hours - see Schedule 3
	Carville Crescent, Brentford (continued)	
	(vi) from a point 4.6 metres west of the north-eastern building line of No.132a Carville Crescent to a point 8.5 metres south-east of the north-western building line of No.132 Carville Crescent	A
	(vii) from a point 8.0 metres west of the eastern flank wall of Nos. 142/146 Carville Crescent to a point 4.5 meters north-east of the north-eastern building line of No.134 Carville Crescent	YYYY
	(viii) from a point 7.3 metres east of the western building line of No.160 Carville Crescent to a point 3.3 metres east of the western building line of No.156 Carville Crescent	YYYY
	(ix) from a point 2.5 metres east of the western building line of No.170 Carville Crescent to a point 2.4 metres west of the western building line of No.160 Carville Crescent	YYYY
	(x) from the junction with Clayponds Avenue eastwards for 18.0 metres	A
	(e) south side,	
	(i) from a point 2.9 metres east of the common boundary of Nos 20 & 22 Carville Crescent to a point 1.0 metres east of the common boundary of Nos 18 & 20 Carville Crescent	YYYY
	(ii) from a point 0.6 metres west of the common boundary of Nos 26 & 28 Carville Crescent to a point 1.4 metres east of the common boundary of Nos 24 & 26 Carville Crescent	YYYY
	(iii) from a point 1.5 metres east of the common boundary of Nos 28 & 30 Carville Crescent to a point 3.6 metres east of the common boundary of Nos 26 & 28 Carville Crescent	YYYY

SCHEDULE 1 (continued)

1 Item Number	2 Street	3 Prescribed hours - see Schedule 3
	<p>Carville Crescent, Brentford (continued)</p> <p>(iv) from a point 1.0 metres east of the common boundary of Nos 30 & 32 Carville Crescent to a point 5.5 metres east of the common boundary of Nos 28 & 30 Carville Crescent</p> <p>(v) from the common boundary of Nos 36 & 38 Carville Crescent to a point 0.3 metres east of the common boundary of Nos 32 & 34 Carville Crescent</p> <p>(vi) from the common boundary of Nos 40 & 42 Carville Crescent to a point 1.7 metres east of the common boundary of Nos 38 & 40 Carville Crescent</p> <p>(vii) from a point 5 metres east of the common boundary of Nos 60 & 62 Carville Crescent to a point 0.3 metres west of the common boundary of Nos 42 & 44 Carville Crescent</p> <p>(viii) from a point 5 metres south-west of the north-eastern building line of No.81 Carville Crescent to a point 2.2 metres south-east of the north-western building line of No.81 Carville Crescent</p> <p>(ix) from a point 4.0 metres north-east of the party wall of Nos. 87/89 Carville Crescent to the party wall of Nos. 87/89 Carville Crescent</p> <p>(x) from a point 5.7 metres north-east of the common boundary of Nos 140 & 142 Carville Crescent to a point 1.3 metres south-west of the south-western building line of No.89 Carville Crescent</p> <p>(xi) from a point 0.2 metres west of the eastern building line of No.91 Carville Crescent to a point 1.2 metres north-east of the common boundary of Nos 140 & 142 Carville Crescent</p> <p>(xii) from a point 1.0 metres south-west of the south-westernmost building line of No.1 Brentwick Gardens to the party wall of Nos. 103/105 Carville Crescent</p>	<p>YYYY</p> <p>YYYY</p> <p>YYYY</p> <p>YYYY</p> <p>A</p> <p>YYYY</p> <p>YYYY</p> <p>YYYY</p> <p>YYYY</p>

SCHEDULE 1 (continued)

1 Item Number	2 Street	3 Prescribed hours - see Schedule 3
125	Carville Crescent, Brentford (continued)	
	(xiii) from a point 5.5 metres north of the common boundary of Nos 1 & 3 Brentwick Gardens to a point 5.4 metres south-west of the south-westernmost building line of No.1 Brentwick Gardens	YYYY
	(xiv) from its junction with Clayponds Avenue eastwards for a distance of 15.3 metres	A
	Chestnut Avenue, Brentford	
	(a) both sides,	
	(i) from the junction with Ealing Road eastwards for 14.0 metres	A
	(ii) from the junction with Clayponds Avenue westwards for 20.0 metres	A
	(b) north side,	
	(i) from a point 14.0 metres east of the junction with Ealing Road to a point 10.6 metres west of the western building line of No.1 Chestnut Avenue	YYYY
	(ii) from the party wall of Nos. 1/3 Chestnut Avenue, eastwards for 7.0 metres	YYYY
(iii) to the party wall of Nos. 5/7 Chestnut Avenue to a point 6.0 metres east of the western building line of No.24 Plum Garth	A	
(iv) from a point 5.2 metres west of the eastern building line of No.15 Plum Garth to a point 10.0 metres east of the western building line of No.9 Chestnut Avenue	A	
(v) from a point 0.5 metres west of the party wall of Nos. 13/15 Chestnut Avenue to a point 4.0 metres east of the party wall of Nos. 13/15 Chestnut Avenue	YYYY	

SCHEDULE 1 (continued)

1 Item Number	2 Street	3 Prescribed hours - see Schedule 3
	<p>Chestnut Avenue, Brentford (continued)</p> <p>(vi) from a point 5.0 metres east of the eastern building line of No.23 Chestnut Avenue to a point 3.7 metres east of the western building line of No.25 Chestnut Avenue</p> <p>(vii) from a point 3.1 metres east of the party wall of Nos 29/31 Chestnut Avenue to a point 1.0 metres east of the party wall of Nos 37/39 Chestnut Avenue</p> <p>(viii) from the boundary wall of No. 37 Clayponds Avenue and No. 39 Chestnut Avenue to a point 5.0 metres east of the boundary wall of No. 37 Clayponds Avenue and No. 39 Chestnut Avenue</p> <p>(c) south side,</p> <p>(i) from a point 14.0 metres east of the junction with Ealing Road to a point 2.0 metres east of the party wall of Nos 5/7 Chestnut Avenue</p> <p>(ii) from a point 4.2 metres west of the eastern building line of No.12 Chestnut Avenue to a point 1.6 metres west of the party wall of Nos 14/16 Chestnut Avenue</p> <p>(iii) from a point 1.6 metres west of the party wall of Nos 14/16 Chestnut Avenue to a point 20.0 metres west of the western kerb-line of Clayponds Avenue</p>	<p align="center">A</p> <p align="center">YYYY</p> <p align="center">YYYY</p> <p align="center">YYYY</p> <p align="center">A</p> <p align="center">YYYY</p>
145	<p>Clayponds Avenue, Brentford</p> <p>(a) west side,</p> <p>(i) from a point 21.0 metres south-east of the south-eastern building line of No.2 Clayponds Avenue to a point 1.0 metres north-west of the party wall of Nos 3/5 Clayponds Avenue</p> <p>(ii) from a point 1.5 metres north-west of the party wall of Nos 9/11 Clayponds Avenue to a point 9.7 metres south-east of the party wall of Nos 11/13 Clayponds Avenue</p>	<p align="center">A</p> <p align="center">A</p>

SCHEDULE 1 (continued)

1 Item Number	2 Street	3 Prescribed hours - see Schedule 3
	<p>Clayponds Avenue, Brentford (continued)</p> <p>(iii) from a point 9.7 metres south-east of the common boundary of Nos 13/15 Clayponds Avenue to a point 4.5 metres south-east of the common boundary of Nos 13/15 Clayponds Avenue</p> <p>(iv) from a point 1.5 metres north-west of the party wall of Nos 21/23 Clayponds Avenue to a point 1.0 metres south-east of the common boundary of Nos 27/29 Clayponds Avenue</p> <p>(v) from the common boundary of Nos 31/33 Clayponds Avenue to a point 3.3 metres south-east of the common boundary of Nos 46/48 Clayponds Avenue</p> <p>(vi) from a point 2.7 metres north-west of the common boundary of Nos 46/48 Clayponds Avenue to a point 2.0 metres south-east of the party wall of Nos 41/43 Clayponds Avenue</p> <p>(vii) from a point 0.7 metres south-east of the south-eastern building line of No.45 Clayponds Avenue to a point 3.2 metres north-west of the party wall of Nos 45/47 Clayponds Avenue</p> <p>(viii) from a point 3.2 metres north-west of the party wall of Nos 45/47 Clayponds Avenue to a point 6.7 metres south-east of the party wall of Nos 53/55 Clayponds Avenue</p> <p>(ix) from a point 6.0 metres south-east of the north-western building line of No.63 Clayponds Avenue to a point 3.1 metres north-west of the south-eastern building line of Nos 9-12 Monmouth Grove</p> <p>(x) from a point 6.0 metres south-east of the southern building line of Nos 13-18 Monmouth Grove to the junction with Occupation Lane</p> <p>(b) east side, (i) from a point 13.5 metres south-east of the southern boundary line of No.2 Clayponds Avenue to a point 7.5 metres south-east of the southern building line of No.2 Clayponds Avenue</p>	<p>YYYY</p> <p>A</p> <p>YYYY</p> <p>A</p> <p>YYYY</p> <p>A</p> <p>A</p> <p>A</p> <p>A</p> <p>A</p>

SCHEDULE 1 (continued)

1 Item Number	2 Street	3 Prescribed hours - see Schedule 3
	Clayponds Avenue, Brentford (continued)	
	(ii) from a point 7.5 metres south-east of the south-eastern building line of No.2 Clayponds Avenue to a point 5.3 metres south-east of the south-eastern building line of No.1 Clayponds Avenue	YYYY
	(iii) from a point 5.3 metres south-east of the south-eastern building line of No.1 Clayponds Avenue to a point 1.0 metres north-west of the south-eastern building line of No.22 Clayponds Avenue	A
	(iv) from a point 1.0 metres north-west of the south-eastern building line of No.22 Clayponds Avenue to a point 6.4 metres north-west of the common boundary of Nos 30/32 Clayponds Avenue	YYYY
	(v) from a point 4.8 metres north-west of the common boundary of Nos 32/34 Clayponds Avenue to a point 11 metres north-west of the common boundary of Nos 32/34 Clayponds Avenue	YYYY
	(vi) from a point 11.0 metres north-west of the common boundary of Nos 32/34 Clayponds Avenue to a point 2.5 metres south-east of the common boundary of Nos 27/29 Clayponds Avenue	A
	(vii) to a point 3.9 metres north-west of the common boundary of Nos 27/29 Clayponds Avenue from a point 2.5 metres south-east of the common boundary of Nos 27/29 Clayponds Avenue	YYYY
	(viii) from the common boundary of Nos 42/44 Clayponds Avenue to the common boundary of Nos 48/50 Clayponds Avenue	YYYY
	(ix) from a point 10.0 metres north-west of the common boundary of Nos 48/50 Clayponds Avenue to a point 2.0 metres south-east of the party wall of Nos 41/43 Clayponds Avenue	A
	(x) from a point 3.2 metres north-west of the party wall of Nos 45/47 Clayponds Avenue to a point 6.7 metres south-east of the party wall of Nos 53/55 Clayponds Avenue	A

SCHEDULE 1 (continued)

1 Item Number	2 Street	3 Prescribed hours - see Schedule 3
175	Clayponds Avenue, Brentford (continued)	
	(xi) from a point 5.8 metres north-west of the north-western building line of No.55 Clayponds Avenue to a point 7.0 metres north-west of the north-western kerb-line of Sterling Place	A
	(xii) from a point 1.0 metres north of the northern building line of Nos 19-24 Monmouth Grove to the junction with Occupation Lane	A
	Crowther Avenue, Brentford	
	(a) north side,	
	(i) from its junction with Clayponds Avenue eastwards for 14.0 metres	A
	(ii) from a point 14.0 metres east of its junction with Clayponds Avenue to a point 2.9 metres west of the western building line of No.1 Crowther Avenue	YYYY
	(iii) from a point 2.1 metres east of the western building line of No.1 Crowther Avenue to a point 8.4 metres east of western building line of No.1 Crowther Avenue	YYYY
	(iv) from a point 0.4 metres west of the eastern building line of No.5 Crowther Avenue to a point 5.3 metres east of the western building line of No.7 Crowther Avenue	YYYY
	(v) from a point 0.6 metres west of the eastern building line of No.9 Crowther Avenue to a point 1 metre east of the common boundary of Nos 9 & 11 Crowther Avenue	YYYY
(vi) from a point 9.2 metres east of the common boundary of Nos 9 & 11 Crowther Avenue to a point 2.5 metres west of the common boundary of Nos 10 & 12 Crowther Avenue	YYYY	
(vii) from the common boundary of Nos 27 & 29 Crowther Avenue to a point 7.1 metres east of the common boundary of Nos 14 & 16 Crowther Avenue	YYYY	

SCHEDULE 1 (continued)

1 Item Number	2 Street	3 Prescribed hours - see Schedule 3
	Crowther Avenue, Brentford (continued)	
	(viii) from a point 1.9 metres east of the eastern building line of No.31 Crowther Avenue to a point 1.3 metres east of the western building line of No.33 Crowther Avenue	YYYY
	(ix) from a point 1.2 metres west of the eastern building line of No.35 Crowther Avenue to a point 4.9 metres west of the party wall of Nos 37/39 Crowther Avenue	A
	(x) from a point 1.1 metres east of the common boundary of Nos 37 & 39 Crowther Avenue to a point 1.3 metres west of the common boundary of Nos 41 & 43 Crowther Avenue	YYYY
	(xi) from its junction with Carville Crescent to a point 1.3 metres west of the eastern building line of Nos 49/53 Crowther Avenue	A
	(b) south side,	
	(i) from its junction with Clayponds Avenue eastwards for 18.0 metres	A
	(ii) from a point 3.0 metres east of the common boundary of Nos 3 & 5 Crowther Avenue to a point 2.3 metres west of the common boundary of Nos 5 & 7 Crowther Avenue	YYYY
	(iii) from a point 2.3 metres west of the common boundary of Nos 5 & 7 Crowther Avenue to a point 0.3 metres east of the common boundary of Nos 12 & 14 Crowther Avenue	YYYY
	(iv) from a point 3.8 metres west of the common boundary of Nos 28 & 30 Crowther Avenue to a point 1.1 metres east of the western building line of No.46 Crowther Avenue	YYYY
	(v) from its junction with Carville Crescent to a point 1.6 metres west of the eastern building line of Nos 48/52 Crowther Avenue	A

SCHEDULE 1 (continued)

1 Item Number	2 Street	3 Prescribed hours - see Schedule 3
329	<p>Lionel Road North, Brentford</p> <p>(a) both sides,</p> <p>(i) the access road fronting Nos. 358 to 372 Lionel Road North, from the south-western kerb-line of Lionel Road North to its south-western extremity</p> <p>(ii) the access road fronting Nos. 292 to 206 Lionel Road North, from the south-western kerb-line of Lionel Road North to the south-western extremity</p> <p>(iii) from the northern building line of No. 35 Lionel Road North to a point 0.5 metres south of the northern building line of No. 43 Lionel Road North</p> <p>(iv) the access road fronting Nos. 192 to 206 Lionel Road North, from the south-western kerb-line of Lionel Road North to the south-western extremity</p> <p>(v) from the boundary of School Caretakers House and No. 142 Lionel Road North to a point 1 metre north of the boundary of Nos. 142 and 144 Lionel Road North</p> <p>(vi) from a point 19 metres south of the boundary of Lionel Primary School and Carville Hall Park North to a point 30.1 metres south of that boundary</p> <p>(b) west side,</p> <p>(i) from its junction with Popes Lane to a point 10.8 metres south of the northern building line of No. 1 Popes Lane</p> <p>(ii) from a point 3.2 metres north of the southern building line of No. 2 Popes Lane to a point 0.8 metres south of the boundary of Nos. 376 and 378 Lionel Road North</p>	<p>A</p> <p>A</p> <p>A</p> <p>A</p> <p>YYYY</p> <p>YYYY</p> <p>A</p> <p>YYYY</p>

SCHEDULE 1 (continued)

1 Item Number	2 Street	3 Prescribed hours - see Schedule 3
	Lionel Road North, Brentford (continued)	
	(iii) from a point 1.9 metres north of the boundary of Nos. 354 and 356 Lionel Road North to a point 1.9 metres south of the boundary of Nos. 374 and 376 Lionel Road North	A
	(iv) from a point 0.4 metres north of the boundary of Nos. 352 and 354 Lionel Road North to a point 0.6 metres south of that boundary	YYYY
	(v) from a point 0.3 metres north of the southern building line of No. 350 Lionel Road North to a point 0.7 metres south of that building line	YYYY
	(vi) from a point 0.3 metres south of the boundary of Nos. 77 and 79 Lionel Road North to a point 0.7 metres north of the boundary of Nos. 81 and 83 Lionel Road North	YYYY
	(vii) from a point 1.8 metres south of the northern boundary of No. 75 Lionel Road North southwards for 1 metre	YYYY
	(viii) from the boundary of Nos. 71 and 73 Lionel Road North to a point 1 metres south of that boundary	YYYY
	(ix) from a point 0.6 metres south of the boundary of Nos. 65 and 67 Lionel Road North to a point 3.2 metres south of the southern boundary of No. 69 Lionel Road North	YYYY
	(x) from a point 0.2 metres north of the boundary of Nos. 61 and 63 Lionel Road North to a point 0.8 metres south of that boundary	YYYY
	(xi) from a point 0.5 metres north of the boundary of Nos. 312 and 314 Lionel Road North to a point 0.5 metres south of that boundary	YYYY
	(xii) from a point 2.2 metres north of the boundary of Nos. 288 and 290 Lionel Road North to a point 0.5 metres north of the boundary of Nos. 308 and 310 Lionel Road North	A

SCHEDULE 1 (continued)

1 Item Number	2 Street	3 Prescribed hours - see Schedule 3
	Lionel Road North, Brentford (continued)	
	(xiii) from a point 2.2 metres north of the boundary of Nos. 288 and 290 Lionel Road North to a point 1 metre south of the boundary of Nos. 288 and 290 Lionel Road North	YYYY
	(xiv) from a point 0.5 metres north of the boundary of Nos. 284 and 286 Lionel Road North to a point 0.5 metres south of that boundary	YYYY
	(xv) from a point 0.5 metres north of the boundary of Nos. 33 and 35 Lionel Road North to a point 0.5 metres south of that boundary	YYYY
	(xvi) from a point 2.3 metres south of the boundary of Nos. 31 and 33 Lionel Road North southwards for 1 metre	YYYY
	(xvii) from a point 0.9 metres north of the boundary of Nos. 23 and 25 Lionel Road North northwards for 1 metre	YYYY
	(xviii) from with the northern building line of No. 252 Lionel Road North northwards for 5.3 metres	YYYY
	(xix) from a point 0.5 metres south of the boundary of Nos. 248 and 250 Lionel Road North to a point 0.5 metres north of that boundary	YYYY
	(xx) from a point 4.8 metres south of the southern building line of No. 246 Lionel Road North to a point 3.1 metres north of that building line	YYYY
	(xxi) from a point 0.8 metres north of the boundary of Nos. 9 and 11 Lionel Road North to a point 0.2 metres south of that boundary	YYYY
	(xxii) from the southern building line of No 9 Lionel Road North to a point 0.5 metres south of the northern building line of No. 7 Lionel Road North	YYYY
	(xxiii) from the boundary of Nos. 188 and 190 Lionel Road North to a point 8 metres north of the northern building line of No. 214 Lionel Road North	A

SCHEDULE 1 (continued)

1 Item Number	2 Street	3 Prescribed hours - see Schedule 3
	Lionel Road North, Brentford (continued)	
	(xxiv) from a point 0.5 metres north of the boundary of Nos. 184 and 186 Lionel Road North to a point 0.5 metres south of that boundary	YYYY
	(xxv) from the southern building line of No. 184 Lionel Road North to a point 10.2 metres south of that building line	YYYY
	(xxvi) from a point 7 metres north of the boundary of Nos. 166 and 168 Lionel Road North to a point 17.6 metres north of that boundary	YYYY
	(xxvii) from a point 0.5 metres north of the boundary of Nos. 164 and 166 Lionel Road North to a point 0.5 metres south of that boundary	YYYY
	(xxviii) from a point 2 metres north of the northern boundary of No. 148 Lionel Road North to a point 4.3 metres south of that boundary	YYYY
	(xxix) from a point 0.5 metres south of the boundary of Nos. 144 and 146 Lionel Road North to a point 0.5 metres north of that boundary	YYYY
	(xxx) from a point 7.9 metres south of the boundary of School Caretakers House and Lionel Primary School to a point 8.9 metres south of that boundary	YYYY
	(xxxi) from a point 17.8 metres south of the boundary of School Caretakers House and Lionel Primary School to a point 18.8 metres south of that boundary	YYYY
	(xxxii) from a point 67.5 metres south of the boundary of School Caretakers House and Lionel Primary School to the boundary of Lionel Primary School and Carville Hall Park North	A
	(xxxiii) from a point 93 metres south of the boundary line of Lionel Primary School and Carville Hall Park North to its junction with Great West Road	A

SCHEDULE 1 (continued)

1 Item Number	2 Street	3 Prescribed hours - see Schedule 3
	Lionel Road North, Brentford (continued)	
	(c) east side,	
	(i) from its junction with Popes Lane to a point 5.8 metres south of the northern building line of No. 1 Popes Lane	A
	(ii) from the southern boundary of No. 2 Popes Lane southwards for 1.9 metres	YYYY
	(iii) from a point 1 metre north of the southern building boundary of No. 101 Lionel Road North to a point 1.2 metres south of the boundary of Nos. 97 and 99 Lionel Road North	YYYY
	(iv) from a point 1.3 metres south of the northern boundary of No. 95 Lionel Road North to a point 1.2 metres north of the southern boundary of No. 97 Lionel Road North	YYYY
	(v) from a point 0.5 metres south of the boundary of Nos. 93 and 95 Lionel Road North to a point 0.5 metres north of that boundary	YYYY
	(vi) from a point 1 metre south of the northern boundary of No. 91 Lionel Road North to a point 1 metre north of the southern boundary of No. 93 Lionel Road North	YYYY
	(vii) from a point 0.8 metres north of the southern boundary of No. 89 Lionel Road North to a point 0.9 metres south of the northern boundary of No. 87 Lionel Road North	YYYY
	(viii) from a point 1.1 metres south of the northern boundary of No. 83 Lionel Road North to a point 2.7 metres north of the southern boundary of No. 85 Lionel Road North	YYYY
	(ix) from a point 0.5 metres north of the boundary of Nos. 77 and 79 Lionel Road North to a point 0.5 metres south of the boundary of Nos. 81 and 83 Lionel Road North	YYYY

SCHEDULE 1 (continued)

1 Item Number	2 Street	3 Prescribed hours - see Schedule 3
	Lionel Road North, Brentford (continued)	
	(x) from a point 1.1 metres south of the northern boundary of No. 75 Lionel Road North to a point 1.7 metres north of the southern boundary of No. 77 Lionel Road North	YYYY
	(xi) from a point 0.5 metres north of the boundary of Nos. 73 and 75 Lionel Road North to a point 0.5 metres south of that boundary	YYYY
	(xii) from a point 1 metre south of the northern boundary of No. 67 Lionel Road North to a point 1 metre north of the southern boundary of No. 69 Lionel Road North	YYYY
	(xiii) from a point 0.5 metres north of the boundary of Nos. 65 and 67 Lionel Road North to a point 0.5 metres south of that boundary	YYYY
	(xiv) from a point 0.7 metres north of the boundary of No. 63 and 65 Lionel Road North to a point 0.3 metres south of that boundary	YYYY
	(xv) from a point 1.3 metres north of the southern boundary of No. 61 Lionel Road North to a point 0.3 metres south of the northern boundary of No. 59 Lionel Road North	YYYY
	(xvi) from a point 0.5 metres south of the boundary of Nos. 53 and 55 Lionel Road North to a point 1 metre south of the northern boundary of No. 51 Lionel Road North	YYYY
	(xvii) from a point 0.5 metres south of the northern boundary of No. 43 Lionel Road North to a point 4 metres north of the southern boundary of No. 45 Lionel Road North	YYYY
	(xviii) from a point 0.5 metres north of the boundary of Nos. 31 and 33 Lionel Road North to a point 0.5 metres south of that boundary	YYYY
	(xix) from a point 0.5 metres north of the boundary of Nos. 27 and 29 Lionel Road North to a point 0.5 metres south of that boundary	YYYY

SCHEDULE 1 (continued)

1 Item Number	2 Street	3 Prescribed hours - see Schedule 3
	Lionel Road North, Brentford (continued)	
	(xx) from a point 6.5 metres south of the boundary of Nos. 23 and 25 Lionel Road North to a point 1 metre north of the southern building line of No. 27 Lionel Road North	YYYY
	(xxi) from the boundary of Nos. 19 and 21 Lionel Road North to a point 1 metre south of that boundary	YYYY
	(xxii) from a point 4.2 metres south of the boundary of Nos. 15 and 17 Lionel Road North to the southern boundary of No. 19 Lionel Road North	YYYY
	(xxiii) from a point 0.8 metres north of the southern building line of No. 9 Lionel Road North to a point 1 metre south of the northern building line of No. 7 Lionel Road North	YYYY
	(xxiv) from a point 0.5 metres north of the boundary of Nos. 5 and 7 Lionel Road North to a point 0.5 metres south of that boundary	YYYY
	(xxv) from a point 0.5 metres north of the boundary of Nos. 3 and 5 Lionel Road North to a point 0.5 metres south of that boundary	YYYY
	(xxvi) from a point 1 metre north of the southern building line of No. 1 Lionel Road North to a point 11.1 metres south of that building line	YYYY
	(xxvii) from the boundary of Nos. 208 and 210 Lionel Road North to a point 7.3 metres north of the northern building line of No. 214 Lionel Road North	A
	(xxviii) from a point 0.5 metres south of the boundary of Nos. 164 and 166 Lionel Road North to a point 1.5 metres south of that boundary	YYYY
	(xxix) from a point 0.5 metres north of the boundary of School Caretakers House and Lionel Primary School to a point 0.5 metres south of that boundary	YYYY

SCHEDULE 1 (continued)

1 Item Number	2 Street	3 Prescribed hours - see Schedule 3
489	Lionel Road North, Brentford (continued)	
	(xxx) from a point 73 metres south of the boundary of No. 140 Lionel Road North for 1 metre southwards	YYYY
	(xxxi) from a point 49 metres north of the boundary of Lionel Primary School and Carville Hall Park North to a point 50.5 metres north of that boundary	YYYY
	(xxxii) from a point 93 metres south of the boundary line of Lionel Primary School and Carville Hall Park North to its junction with Great West Road	A
	(d) south side, (i) ("the island") from its westernmost junction Great West Road to its easternmost junction with Great West Road	A
	Springvale Avenue, Brentford (a) both sides, from the junction with Clayponds Avenue westwards for 8.0 metres	A
	(b) north side, (i) from a point 4.1 metres east of the party wall of Nos 3/5 Springvale Avenue to a point 6.1 metres east of the party wall of Nos 2/4 Springvale Avenue	YYYY
	(ii) from a point 2.0 metres east of the western building line of No.12 Springvale Avenue to a point 2.0 metres west of the eastern building line of No.14 Springvale Avenue	YYYY
	(iii) from a point 3.0 metres east of the party wall of Nos 20/22 Springvale Avenue to a point 4 .0 metres east of the party wall of Nos 30/32 Springvale Avenue	YYYY

SCHEDULE 1 (continued)

1 Item Number	2 Street	3 Prescribed hours - see Schedule 3
1376	<p>Springvale Avenue, Brentford (continued)</p> <p>(iv) from a point 1.0 metres west of the party wall of Nos 30/32 Springvale Avenue to the westernmost extremity of Springvale Avenue, including the turning circle</p> <p>(c) south side,</p> <p>(i) from a point 8.0 metres west of the junction with Clayponds Avenue to a point 3.0 metres west of the eastern building line of No.25 Springvale Avenue</p> <p>(ii) from a point 3.9 metres west of the party wall of Nos 31/33 Springvale Avenue to the westernmost extremity of Springvale Avenue</p>	<p>YYYY</p> <p>YYYY</p> <p>YYYY</p>
1377	<p>Apple Garth, Brentford</p> <p>(a) both sides,</p> <p>(i) from its junction with Chestnut Avenue northwards for a distance of 6.6 metres</p>	<p>A</p>
	<p>Brentwick Gardens, Brentford</p> <p>(a) south side,</p> <p>(i) from a point 15.7 north-west of the rear party wall of Nos 50/52 Clayponds Avenue to a point 15.3 metres north-east of its junction with Clayponds Avenue</p> <p>(ii) from the party wall of Nos 2/4 Brentwick Gardens to a point 1.5 metres east of the western building line of No.2 Brentwick Gardens</p> <p>(iii) from a point 4.0 metres west of the party wall of Nos 10/12 Brentwick Gardens to a point 0.5 metres west of the party wall of Nos 6/8 Brentwick Gardens</p> <p>(iv) from a point 6.6 metres east of the common boundary of Nos 18/20 Brentwick Gardens to a point 5.7 metres west of the party wall of Nos 14/16 Brentwick Gardens</p>	<p>YYYY</p> <p>YYYY</p> <p>YYYY</p> <p>YYYY</p>

SCHEDULE 1 (continued)

1 Item Number	2 Street	3 Prescribed hours - see Schedule 3
	<p>Brentwick Gardens, Brentford (continued)</p> <p>(b) south & south-west side, (i) from the northernmost building line of No.26 Brentwick Gardens to the common boundary of Nos 22/24 Brentwick Gardens</p> <p>(c) west side, (i) from the south-eastern flank wall of No. 36 Brentwick Gardens to the party wall of Nos. 34/36 Brentwick Gardens</p> <p>(ii) from its junction with Crowther Avenue to a point 4 metres south of the southern building line of No.37 Crowther Avenue</p> <p>(d) north side, (i) from a point 0.4 metres east of the of the western building line of No.5 Brentwick Gardens to a point 9.5 metres west of the western building line of No.5 Brentwick Gardens</p> <p>(ii) from a point 1.3 metres west of the western building line of Nos 11/15 Brentwick Gardens to a point 0.3 metres west of the eastern building line of No.9 Brentwick Gardens</p> <p>(iii) from a point 3.0 metres east of the western building line of No.18 Brentwick Gardens to a point 1.5 metres east of the western building line of No.19 Brentwick Gardens</p> <p>(iv) from a point 4 metres west of the common boundary of Nos 31/33 Brentwick Gardens to a point 2.2 metres west of the eastern building line of No.29 Brentwick Gardens</p> <p>(v) from a point 3.5 metres east of the common boundary of Nos 31/33 Brentwick Gardens to a point 4.0 metres east of the common boundary of Nos 31/33 Brentwick Gardens</p>	<p>YYYY</p> <p>YYYY</p> <p>A</p> <p>YYYY</p> <p>YYYY</p> <p>YYYY</p> <p>YYYY</p> <p>YYYY</p>

SCHEDULE 1 (continued)

1 Item Number	2 Street	3 Prescribed hours - see Schedule 3
1378	Brentwick Gardens, Brentford (continued)	
	(e) east side,	
	(i) from a point 0.8 metres north of the party wall of Nos. 1/3 Brentwick Gardens to a point 1.7 metres south of the party wall of Nos. 1/3 Brentwick Gardens	YYYY
	(ii) from a point 0.8 metres north of the common boundary of Nos 39/41 Brentwick Gardens to a point 2.3 metres north of the common boundary of Nos 39/41 Brentwick Gardens	YYYY
	(iii) from a point 0.8 metres north of the north building line of Nos 43/47 Brentwick Gardens to a point 2.9 metres north of the south building line of No.41 Brentwick Gardens	YYYY
	(iv) from its junction with Crowther Avenue to a point 7.4 metres south of the southern building line of No.37 Crowther Avenue	A
	Cherry Garth, Brentford	
	(a) west side,	
	(i) from its junction with Chestnut Avenue to the northern building line of No.12 Chestnut Avenue	A
	(b) east side,	
1379	(i) from its junction with Chestnut Avenue to a point 5.0 metres south of the northern building line of No.12 Chestnut Avenue	A
	Plum Garth, Brentford	
(a) both sides,		
(i) from its easternmost junction with Chestnut Avenue northwards for a distance of 9.0 metres	A	
Plum Garth, Brentford, Hounslow		
(b) west side,		
(i) from its westernmost junction with Chestnut Avenue northwards for a distance of 6.6 metres	A	

SCHEDULE 1 (continued)

1 Item Number	2 Street	3 Prescribed hours - see Schedule 3
	<p>Plum Garth, Brentford, Hounslow (continued)</p> <p>(c) east side, (i) from its westernmost junction with Chestnut Avenue to the southern building line of No.24 Plum Garth</p> <p>(d) inner side, (i) from the southern building line of No.24 Plum Garth to a point 9.0 metres north of its easternmost junction with of Chestnut Avenue, in a clockwise direction</p>	<p align="center">A</p> <p align="center">YYYY</p>

Schedule 2

1 Item Number	2 Street	3 Restricted hours - see Schedule 3
56	<p>Lionel Road North, Brentford</p> <p>(a) east side,</p> <p>(i) from a point 93 metres south of the boundary line of Lionel Primary School and Carville Hall Park North to its junction with Great West Road</p> <p>(b) west side,</p> <p>(i) from a point 89 metres south of the boundary of Lionel Primary School and Carville Hall Park North to its junction with Great West Road</p> <p>(c) south side,</p> <p>(i) ("the island") from its westernmost junction Great West Road to its easternmost junction with Great West Road</p>	<p>1</p> <p>1</p> <p>1</p>

EXPLANATORY NOTE

(This Note is not part of the Order, but is intended to indicate its general purport.)

This Order further amends the Hounslow (Waiting and Loading Restriction) Order 2008 by amending waiting and loading restrictions in Apple Garth, Brentwick Gardens, Carville Crescent, Cherry Garth, Chestnut Avenue, Clayponds Avenue, Crowther Avenue, Lionel Road North, Plum Garth and Springvale Avenue, Brentford.



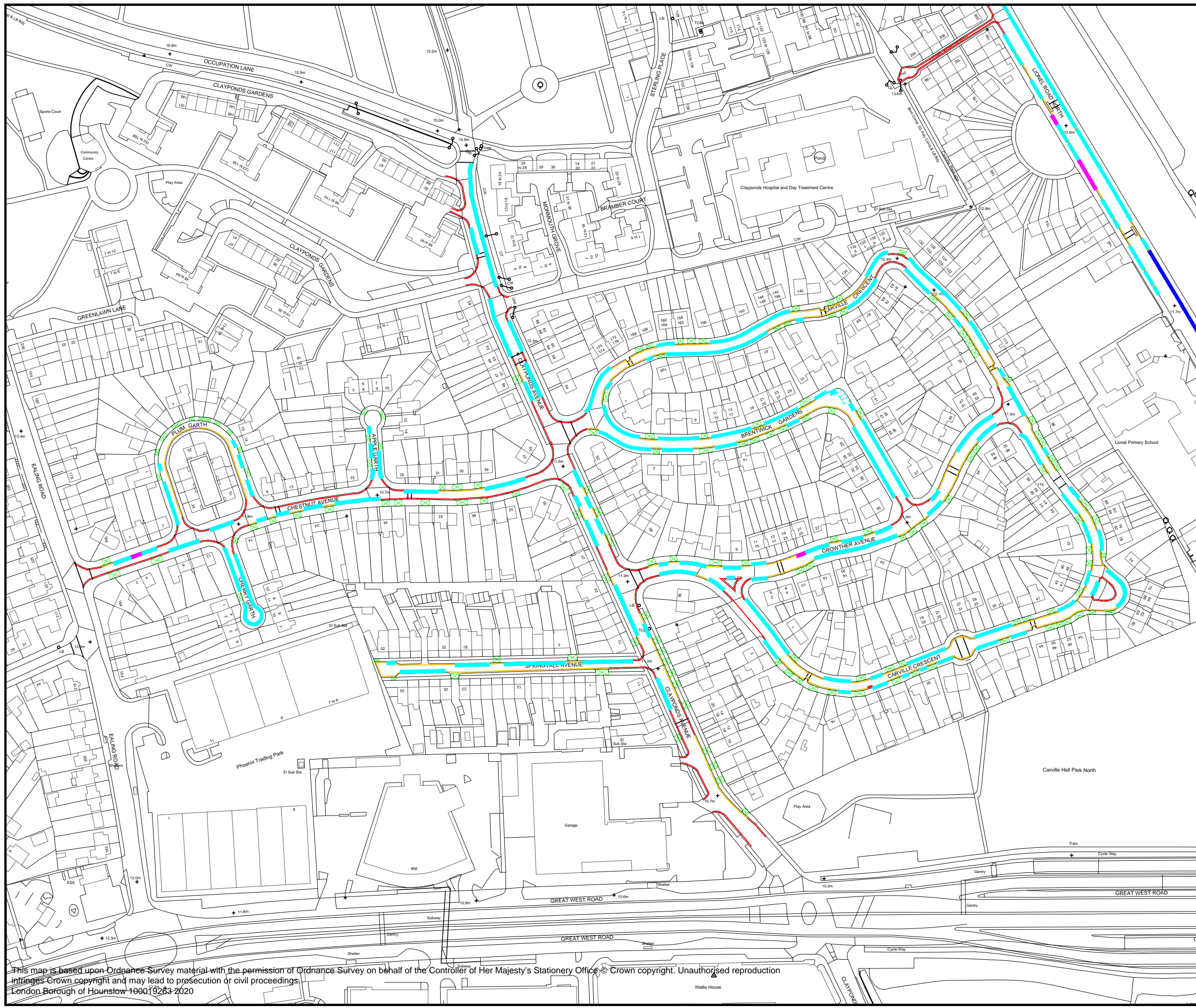
Statement of reasons

Brentford East Controlled Parking Zone – Proposed Operational Time Changes

Following a review consultation of the existing Brentford East (BE) controlled parking zone (CPZ) with local residents, the Council are proposing to amend the operational times from Monday-Saturday, 9am-6pm to **Monday-Friday, 9-11am & 5-7pm and Saturday, 2-4pm.**

It is also proposed to convert two existing sections of resident only parking bays in Lionel Road North to 'shared-use' parking bays, for use by resident & business permit holders and 'pay to park' users, to increase the parking provisions available to those visiting the local school or parks. These bays along with the existing pay & display parking bays on Lionel Road will have a maximum stay period of 2 hours for 'pay to park' users. The maximum stay period will extend across both operating periods during Monday-Friday thereby ensuring 'pay to park' users cannot park during both the 9-11am and 5-7pm time periods on the same day.

It is anticipated that the reduced operational times of the CPZ will ensure residents' visitors have greater flexibility to visit outside of the controlled times whilst ensuring residents retain priority parking by preventing 'all-day' parking by non-residents (excluding residents' visitors).



- KEY**
- EXISTING RESIDENT ONLY PARKING BAYS
 - EXISTING 'PAY & DISPLAY' PARKING BAYS
 - PROPOSED SHARED-USE PARKING BAYS (permit holders and 'pay & display')
 - EXISTING DISABLED PARKING BAYS
 - EXISTING ELECTRIC VEHICLE CHARGING BAYS
 - EXISTING SINGLE YELLOW LINE
 - EXISTING DOUBLE YELLOW LINES (shown in red for annotative purposes)

PROPOSED CPZ OPERATIONAL TIME CHANGES

FROM:
MONDAY-SATURDAY, 9AM-6PM

TO:
MONDAY-FRIDAY, 9-11AM & 5-7PM AND
SATURDAY, 2-4PM

Rev	Date	Description

Mark Frost
Assistant Director Transport, Parking & Environmental Strategy
Hounslow House
Hounslow, TW3 3EB

Client




Project
BRENTFORD EAST CONTROLLED PARKING ZONE (CPZ)

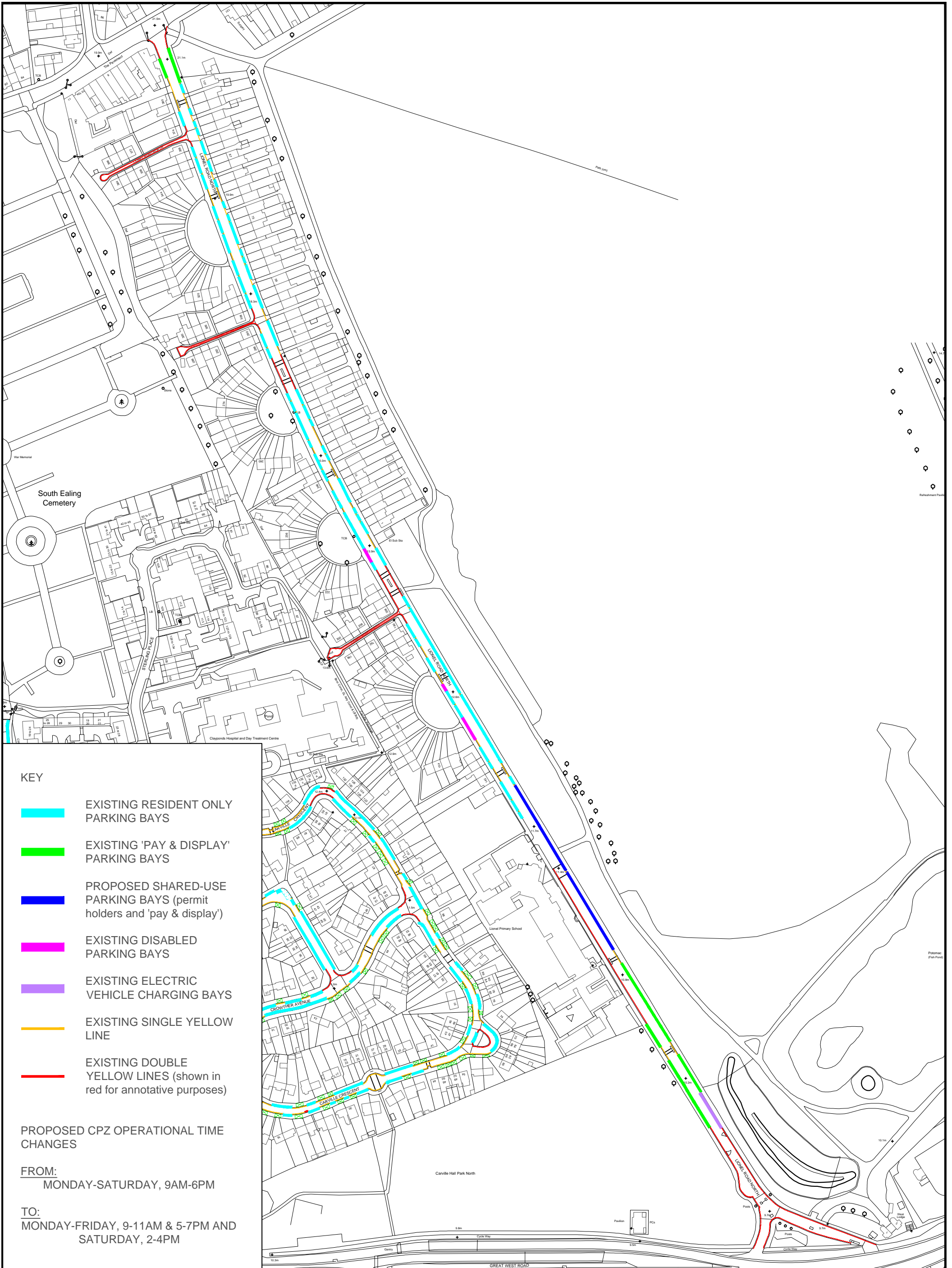
Drawing Title
PROPOSED CHANGES TO CPZ OPERATIONAL TIMES

Drawing Status
PROPOSED

Drawn AN	Approved AS	Date OCT-2020	Scale NTS	Size A3
-------------	----------------	------------------	--------------	------------

Drg No	-	Rev	-
--------	---	-----	---

This map is based upon Ordnance Survey material with the permission of Ordnance Survey on behalf of the Controller of Her Majesty's Stationery Office. Crown copyright. Unauthorised reproduction infringes Crown copyright and may lead to prosecution or civil proceedings.
London Borough of Hounslow 100019263-2020




This map is based upon Ordnance Survey material with the permission of Ordnance Survey on behalf of the Controller of Her Majesty's Stationery Office © Crown copyright. Unauthorised reproduction infringes Crown copyright and may lead to prosecution or civil proceedings. London Borough of Hounslow 100019263 2020

Drawing Status					PROPOSED				
Drawn	Approved	Date:	Scale	Size					
AN	AS	OCT-2020	NTS	A3					
Drg No				Rev					

Project		Brentford East Controlled Parking Zone (CPZ)	
Drawing Title		PROPOSED CHANGES TO CPZ OPERATIONAL TIMES	

Mark Frost
Assistant Director Transport, Parking & Environmental Strategy
Hounslow House
Hounslow, TW3 3EB

Client
London Borough of Hounslow



Traffic Management Order

2017 No. 85

The London Borough of Hounslow (Brentford East) (Parking Places) Order 2017

Made on 2 October 2017

Coming into operation on 9 October 2017

ARRANGEMENT OF ARTICLES

PART I - PRELIMINARY

	Article
Citation and commencement	1
Revocations	2
Interpretation	3

PART II - DESIGNATION OF PARKING PLACES

	Article
Designation of parking places	4
Number and situation of parking bays and parking spaces	5
Manner of standing in a parking place	6
Vehicles for which parking places are designated	7
Display of permits and tickets	8
Charge for parking places	9
Payment of the charge at parking places with ticket machines	10
Exemption from charges	11
Contravention	12
Movement of a vehicle in a parking place in an emergency	13

PART III - SUPPLEMENTARY PROVISIONS

Section 1 – General Article

Period for which a vehicle may be left after the penalty charge has been incurred	14
Restriction on the removal of permits, tickets and notices	15
Indications by ticket machine and tickets	16
Indications by ticket machine and tickets as evidence	17
Indications and evidence by the telephone payment parking system	18
No tickets to be displayed other than those obtained on payment of the parking charge	19
Interval before a vehicle may again be left in a parking place	20
Power to suspend the use of a parking place	21
Restriction on the use of a parking place	22
Restriction on waiting by a vehicle in a parking place	23
Manner of waiting in a parking place	24
Installation of ticket parking meters, placing of traffic signs, etc	25

Section 2 - Permits

Application for and issue of residents' permits for the use of parking places ²⁶	
Refund of charge paid in respect of residents' permit	27
Application for and issue of business permits for the use of parking places	28
Refund of charge in respect of business permits	29
Surrender, withdrawal and validity of permits	30
Application for and issue of duplicate permits	31
Form of permits	32

Section 3 - Residents' Visitor Parking Cards

Application for and issue of residents' visitor parking cards for the use of parking places 33

Refund of charge paid in respect of a residents' visitor parking card 34

Surrender, withdrawal and validity of residents' visitor parking card 35

Application for the issue of replacement residents' visitor parking cards 36

Form of residents' visitor parking cards 37

SCHEDULES

Schedule 1 - Pay & Display parking places

Schedule 2 - Pay & Display and Business Permit parking places

Schedule 3 - Pay & Display, Resident Permit and Residents' Visitor Parking Card parking places

Schedule 4 - Pay by telephone, Business Permit, Resident Permit and Residents' Visitor Parking Card parking places

Schedule 5 - Business Permit parking places

Schedule 6 - Business Permit, Resident Permit and Residents' Visitor Parking Card parking places

Schedule 7 - Resident Permit and Residents' Visitor Parking Card parking places

Schedule 8 - Resident Permit parking places

Schedule 9 - Streets or parts of streets for the purpose of the definition of business user

Schedule 10 - Streets or parts of streets for the purpose of the definition of resident

Schedule 11 – On-Street Pay by telephone parking charges

Schedule 12 - Business Permit charges

Schedule 13 - Resident Permit charges

Schedule 14 - Residents' Visitors Parking Card Charges

The Council of the London Borough of Hounslow, having consulted the Commissioner of Police of the Metropolis, in exercise of the powers conferred by sections 6, 45, 46, 49 and 51 and 124 of and Part III and Part IV of Schedule 9 to the Road Traffic Regulation Act 1984¹ as amended and the Traffic Management 2004² and of all other enabling powers hereby make the following Order:

¹ 1984 c.27

² 2004 c.18

PART I - PRELIMINARY

1. Citation and Commencement

- (1) This Order may be cited as The London Borough of Hounslow (Brentford East) (Parking Places) Order 2017 and shall come into operation for all purposes on 9 October 2017.

2. Revocation

Without prejudice to the validity of anything done or to any liability incurred in respect of any act or omission before the coming into operation of this Order the following Order is hereby revoked:

3. Interpretation

- (1) In this Order, except where the context otherwise requires, the following expressions have the meanings hereby respectively assigned to them:

"business permit" means a business permit issued under the provisions of Article 28;

"business user" means a person who occupies premises the postal address of which is in any street or part of street described in Schedule 9 and who uses such premises for non-residential purposes;

"civil enforcement officer" has the same meaning as in the Traffic Management Act 2004;

"Council" means the Council of the London Borough of Hounslow;

"disabled person" and "disabled person's badge" have the same meanings as in the Disabled Persons (Badges for Motor Vehicles) (England) Regulations 2000³;

"disabled person's vehicle" has the same meaning as in the Local Authorities' Traffic Orders (Exemptions for Disabled Persons) (England and Wales) Regulations 2000⁴;

"driver" in relation to a vehicle waiting in a parking place means the person driving the vehicle at the time it was left in the parking place;

"enactment" means any enactment, whether public, general or local, and includes any order, byelaw, rule, regulation, scheme or other instrument having effect by virtue of an enactment;

"goods" means goods of any kind whether animate or inanimate and includes postal packets of any description; and "delivering" and "collecting" in relation to any goods includes checking the goods for the purpose of their delivery or collection;

³ SI.2000/882

⁴ SI.2000/683

"goods vehicle" has the same meaning as in The Traffic Signs Regulations and General Directions 2002⁵;

"hand-held device" means a wireless hand-held computer used by a civil enforcement officer, which is programmed to interface with the telephone payment parking systems;

"householder" means either one person living alone or a group of people (who may or may not be related) living or staying at the same address with common housekeeping and who is a resident for the purposes of this Order;

"location identification number" means the unique number assigned to the parking place where the telephone payment parking system is operational;

"motor cycle and invalid carriage" have the same meaning respectively as in Section 136 of the Road Traffic Regulation Act 1984;

"owner", has the same meaning as in the Civil Enforcement of Parking Contraventions (England) General Regulations 2007⁶;

"parking contravention" has the meaning as assigned to it in Part 1 of Schedule 7 of the Traffic Management Act 2004;

"parking place" means any area on a highway designated as such by this Order;

"parking space" means a space in a parking place referred to in Schedules 1, 2, 3, 4, 5, 6, 7 and 8 which is provided for the leaving of vehicles;

"passenger vehicle" means a motor vehicle (other than a motor cycle or invalid carriage) constructed or adapted solely for the carriage of not more than eight passengers (exclusive of the driver) and their effects and not drawing a trailer;

"penalty charge" has the same meaning as in the Civil Enforcement of Parking Contraventions (England) General Regulations 2007

"penalty charge and reduced penalty charge" means a charge set by the Council under the provisions of Part 6 of the Traffic Management 2004 and with the approval of the Secretary of State for Transport which is to be paid to the Council within 28 days beginning on the date of the Notice, or in 14 days in the case of a reduced penalty charge, following the issue of the penalty charge notice;

"penalty charge notice" has the same meaning as in the Civil Enforcement of Parking Contraventions (England) General Regulations 2007;

"permitted hours", in relation to a parking place, means the period specified at the beginning of the Schedule relating to that parking place;

⁵ SI.2002/3113

⁶ SI.2007/3483

“resident” means a person whose usual place of abode is at the premises the postal address of which is in any street or part of a street described in Schedule 10;

“residents’ permit” means a residents’ permit issued under the provisions of Article 26;

“residents’ permit holder” means a person to whom a residents’ permit has been issued under the provisions of Article 26;

“residents’ visitor parking card” means a residents’ visitor parking card issued under the provisions of Article 33;

“service provider” means the company authorised and appointed by the Council to operate, administer and maintain the payment of parking charges using the telephone payment parking system;

“service charge” means any charge which may be payable to the service provider (in addition to the parking charge in accordance with the provisions of Article 9) for vehicles using the telephone payment parking system;

"Schedule" means a Schedule to this Order;

"telecommunications system" has the same meaning as in the Telecommunications Act 1984⁷;

“telephone payment parking system” means a system to facilitate and monitor the payment of parking charges using telephone communication with the service provider in accordance with instructions indicated on signs located at each parking place where the system is operational;

“ticket” means a ticket issued by a ticket machine relating to a parking place.

“ticket machine” means a type of parking meter as defined in regulation 46(2) (a) (i) of the Road Traffic Regulation Act 1984 for the purposes of this Order being apparatus designed to indicate the time and to issue tickets indicating the payment of the charge referred to in Article 9 of this Order and the period in respect of which the charge has been paid;

“user”, in relation to a vehicle, means the person by whom such a vehicle is kept and used;

“valid residents’ visitor parking card” means a residents’ visitor parking card validated by entering the following indications by or on behalf of the driver:

- (a) the registration mark of the vehicle;
- (b) the month and the date in the month;
- (c) the time of arrival.

⁷ 1984 c.12

- (2) Any reference in this Order to any enactment shall be construed as a reference to that enactment as amended, applied, consolidated, re-enacted by or as having effect by virtue of any subsequent amendment.
- (3) For the purposes of this Order a vehicle shall be regarded as displaying a disabled person's badge in the relevant position when it is so regarded for the purposes of Regulation 3 of the Local Authorities' Traffic Orders (Exemptions for Disabled Persons) (England and Wales) Regulations 2000⁸.

PART II - DESIGNATION OF PARKING PLACES

4. Designation of parking places

- (1) The areas of highway as described in column 2 of Schedules 1, 2, 3, 4, 5, 6, 7 and 8 are designated as a parking places.
- (2) The limits of each parking place and the limits of each parking space within a parking place shall be indicated on the highway in accordance with the Traffic Signs Regulations and General Directions 2002⁹.

5. Number and situation of parking spaces

- (1) The number of parking spaces in each parking place shall not be less than the number specified in relation to that parking place in column 3 of Schedules 1, 2, 3, 4, 5, 6, 7 and 8.
- (2) The number and situation of parking spaces in each parking place shall be determined by the Council.

6. Manner of standing in a parking place

- (1) Every vehicle left in a parking place shall stand so that every part of the vehicle is wholly within the limits of any parking space or parking place.
- (2) Every vehicle left in a parking place in relation to which special provisions as to the manner of standing of a vehicle in that parking place is specified in column 5 of Schedules 2, 3, 4, 5, 6, 7 and 8 shall stand so that as to be in accordance with those provisions.

7. Vehicles for which parking places are designated

⁸ SI 2000/683
⁹ SI 2002/3113

- (1) Each parking place referred to in Schedules 1, 2, 3, 4, 5, 6, 7 and 8 may be used subject to the provisions of this Order for the leaving during the permitted hours of such vehicles as are passenger vehicles, goods vehicles, motor cycles, or invalid carriages.
- (2) Subject to the provisions of this Order, a person leaving a vehicle in a parking place referred to in Schedule 1 during the permitted hours shall either:
 - (a) use the telephone payment parking system; or
 - (b) cause to be displayed a valid ticket.
- (3) Subject to the provisions of this Order, a person leaving a vehicle in a parking place referred to in Schedule 2 during the permitted hours shall either:
 - (a) make payment through the telephone payment parking system; or
 - (b) cause to be displayed a valid ticket; or
 - (c) cause to be displayed a valid business permit.
- (4) Subject to the provisions of this Order, a person leaving a vehicle in a parking place referred to in Schedule 3 during the permitted hours shall either:
 - (a) make payment through the telephone payment parking system; or
 - (b) cause to be displayed a valid ticket; or
 - (c) cause to be displayed a valid residents' permit; or
 - (d) cause to be displayed a valid residents' visitors parking card.
- (5) Subject to the provisions of this Order, a person leaving a vehicle in a parking place referred to in Schedule 4 during the permitted hours shall either:
 - (a) make payment through the telephone payment parking system; or
 - (b) cause to be displayed a valid ticket; or
 - (c) cause to be displayed a valid business permit; or
 - (d) cause to be displayed a valid residents' permit; or
 - (e) cause to be displayed a valid residents' visitors parking card.
- (6) Subject to the provisions of this Order, a person leaving a vehicle in a parking place referred to in Schedule 5 during the permitted hours shall cause to be displayed a valid business permit.
- (7) Subject to the provisions of this Order, a person leaving a vehicle in a parking place referred to in Schedule 6 during the permitted hours shall either:
 - (a) cause to be displayed a valid business permit;
 - (b) cause to be displayed a valid residents' permit; or
 - (c) cause to be displayed a valid residents' visitors parking card
- (8) Subject to the provisions of this Order, a person leaving a vehicle in a parking place referred to in Schedule 7 during the permitted hours shall either:
 - (a) cause to be displayed a valid residents' permit; or
 - (b) cause to be displayed a valid residents' visitors parking card
- (9) Subject to the provisions of this Order, a person leaving a vehicle in a parking place referred to in Schedule 8 during the permitted hours shall cause to be displayed a valid residents' permit.

8. Display of permits and tickets

- (1) At all times during which a vehicle is left in a parking place during the permitted hours and where required to do so by Article 7, the driver shall cause either a valid ticket, a valid permit, or a valid residents' visitor parking card, issued for that vehicle, to be displayed on the front or kerb side of the vehicle so that either:
 - (a) all the details on the side of the ticket which bears the indication that the parking charge has been paid are clearly visible from the front or kerb side of the vehicle; or
 - (b) all of the particulars of the residents' permit referred to in Article 32(1) are clearly visible from the front or kerb side of the vehicle; or
 - (c) all of the particulars of the business permit referred to in Article 32(2) are clearly visible from the front or kerb side of the vehicle; or
 - (d) all of the particulars of the visitor parking card referred to in Article 37(1) are clearly visible from the front or kerb side of the vehicle and have been duly completed.

9. Charge for use of parking places

- (1) A charge shall be paid for the leaving of a vehicle in a parking place described in Schedule 1 during the permitted hours, such charge being as specified in Schedule 11.
- (2) A charge shall be paid for the leaving of a vehicle in a parking place described in Schedules 2, 3 and 4 during the permitted hours, such charge being either:
 - (a) as specified in Schedule 11; or
 - (b) a business permit fee as specified in Schedule 12; or
 - (c) a residents' permit fee as specified in Schedule 13; or
 - (d) a residents' visitors parking card fee as specified in Schedule 14.
- (3) A charge shall be paid for the leaving of a vehicle in a parking place described in Schedules 5, 6 7 and 8 during the permitted hours, such charge being either:
 - (a) a business permit fee as specified in Schedule 12; or
 - (b) a residents' permit fee as specified in Schedule 13; or
 - (c) a residents' visitors parking card fee as specified in Schedule 14.
- (4) For users of the telephone payment system the parking charge will be the same as specified in Schedule 11 plus the payment of an additional twenty (20) pence convenience fee.
- (5) No period for a vehicle left in a parking place referred to in Schedule 1, 2, 3 and 4 shall exceed the allocated time as stated in the permitted hours.

10. Payment of parking charge at parking places with ticket machines

- (1) A person leaving a vehicle in a parking place referred to in Schedules 1, 2, 3 and 4, can obtain a valid ticket by inserting the appropriate coins into the ticket machine, which shall be used as a means of collecting the parking charge imposed by this Order, and take such steps as may be necessary to cause the ticket machine to issue a ticket (such as press a button to confirm that they have paid the charge for the period they wish to park).

- (2) A person leaving a vehicle in a parking place referred to in Schedules 1, 2, 3 and 4, can use the telephone payment parking system to pay the parking charge, imposed by this Order, for the period they wish to park by making telephone communication with the service provider in accordance with instructions indicated on signs located at the parking place.
- (3) In the case of only one of the methods of payment, as mentioned in paragraphs (1) and (2) of this Article, being available, that method shall be used for the payment of the parking charge.

11. Exemption from charges

- (1) Notwithstanding the foregoing provisions of this Order any disabled person's vehicle displaying in the relevant position a disabled person's badge may be left in any part of a parking place described in Schedules 1, 2, 3, 4, 5, 6, 7 and 8 if the use of that part has not been suspended.
- (2) Notwithstanding the foregoing provisions of this Order any motor cycle may be left in any part of a parking place described in Schedules 5, 6 and 7.

12. Contravention

- (1) If a vehicle is left in a parking place at any time during the permitted hours without complying with the provisions of this Order, then a contravention of this Order and a parking contravention within Part 1 of Schedule 7 to the Traffic Management Act 2004, shall deemed to have occurred.
- (2) Where a vehicle is left in a parking place without complying with the provisions of this Order, the vehicle may be removed or caused to be removed from that parking place as provided for by Regulations made under section 99 of the Road Traffic Regulation Act 1984.

13. Movement of a vehicle in a parking place in an emergency

- (1) A police constable in uniform, a traffic warden or Civil Enforcement Officer may move or cause to be moved a vehicle from a parking place in an emergency.

PART III - SUPPLEMENTARY PROVISIONS

Section 1 - General

14. Period a vehicle may be left after the penalty charge has been incurred

- (1) The period for which a vehicle may be left in a parking place during the permitted hours after the penalty charge has been incurred shall not exceed one hour.

15. Restriction on the removal of tickets and permits

- (1) Where a ticket or permit has been displayed on a vehicle, no person, not being the driver of the vehicle, shall remove the ticket or permit from the vehicle unless authorised to do so by the driver.

16. Indications by ticket machine and tickets

- (1) Payment of the charge for a vehicle left in a parking place referred to in Schedules 1, 2, 3 and 4 shall be indicated by the issue by a ticket machine relating to that parking place of a ticket indicating a charge paid in respect of the period in accordance with Schedule 11, the day and date of issue, the expiry date and by the display of that ticket in the manner specified in Article 8(1)(a).
- (2) The expiry of the period for which payment was made by the charge for a vehicle left in a parking place referred to in Schedules 1, 2, 3 and 4 shall be indicated by the display on the vehicle in accordance with the provisions of Article 8(1)(a) of a ticket issued by a ticket machine relating to that parking place showing the day and date of issue, charge and expiry time of the charge, and the day so shown is not the day on which the vehicle is so left or the time shown on the clock on the said ticket machine is more than two minutes later than the time shown on the ticket.
- (3) The expiry of the period mentioned in Article 14 (being the period for which a vehicle may remain in a parking place after the penalty charge has been incurred) shall be indicated in the case of a vehicle left in a parking place referred to in Schedules 1, 2, 3 and 4 by the display on the vehicle in accordance with the provisions of Article 8(1)(a) a ticket issued by a ticket machine relating to that parking place showing the day and date of issue, charge and expiry time of the charge, and the day so shown is not the day on which the vehicle is so left or the time shown on the clock on the said ticket parking meter is more than one hour later than the time shown on the ticket.

17. Indications by ticket machine and tickets as evidence

- (1) If at any time while a vehicle is left in a parking place referred to in Schedules 1, 2, 3 and 4 during the permitted hours no ticket issued by a ticket machine relating to that parking place is displayed on that vehicle in accordance with the provisions of Article 8(1)(a) it shall be presumed unless the contrary is proved that the charge has not been duly paid.
- (2) If at any time while a vehicle is left in a parking place referred to in Schedule 1, 2, 3 and 4 during the permitted hours the ticket issued by a ticket machine relating to that parking place and displayed on the vehicle in accordance with the provisions of Article 8(1)(a) and the clock on the ticket machine by which such ticket was issued give the indication mentioned in Article 16(2), it shall be presumed unless the contrary is proved that the charge has been duly paid in respect of that vehicle, and that the period for which payment was made by the charge has already expired.
- (3) If at any time while a vehicle is left in a parking place referred to in Schedules 1, 2, 3 and 4 during the permitted hours the ticket issued by a ticket machine relating to that parking place and displayed on the vehicle in accordance with the provisions of Article 8(1)(a) and the clock on the ticket machine by which such ticket was issued give the indication mentioned in Article 16(3), that indication shall in any proceedings for a parking contravention under the Traffic Management Act 2004:

- (a) of leaving a vehicle in that parking place for longer than after the penalty charge has been incurred than the time authorised by Article 14, be evidence that it was so left; and
 - (b) of failing to pay the penalty charge, be evidence that the charge was incurred.
- (4) Any ticket issued by a ticket machine relating to a parking place referred to in Schedule 1, 2, 3 and 4 shall be presumed unless the contrary is proved to have been issued on the day shown thereon when the clock on the ticket parking meter by which such ticket was issued indicated the expiry time shown on the said ticket less the period.

18. Indications and evidence by the telephone payment parking system

- (1) Where a vehicle has been left in a parking place referred to in Schedules 1, 2, 3 and 4 using the telephone payment parking system, an indication that payment has been made and the parking period for which payment has been made shall either:
- a) appear on a hand-held device; or
 - b) be obtained by a civil enforcement officer contacting the service provider.
- (2) Without prejudice to the provisions of this Order, if at any time while a vehicle is left in a parking place referred to in the Schedule and no indication that payment of the parking charge has been made using the telephone payment parking system, or an indication that the parking period for which payment was made has expired, it shall be presumed, unless the contrary is proved, that either:
- (a) the parking charge has not been duly paid in respect of that vehicle; or
 - (b) the parking period for which payment was made had already expired.

19. No tickets to be displayed other than those obtained on payment of the parking charge

- (1) No person shall display on a vehicle left in a parking place referred to in Schedule 1, 2, 3 and 4 during the permitted hours any ticket other than the ticket issued by the ticket machine relating to that parking place upon payment of the parking charge in respect of that vehicle.

20. Interval before a vehicle may again be left in a parking place

- (1) Without prejudice to the provisions of Article 22, no vehicle which has been taken away from a parking place during the permitted hours, after the charge has been incurred, shall until the expiration of one hour from the time it was taken away again be left in the parking place during the permitted hours.

21. Power to suspend the use of a parking place

- (1) A Civil Enforcement Officer duly authorised by the council or by the Commissioner of Police of the Metropolis may suspend the use of a parking place or any part thereof whenever he considers such suspension reasonably necessary:
- (a) for the purpose of facilitating the movement of traffic or promoting its safety;

- (b) for the purpose of any building operation, demolition or excavation adjacent to the parking place, the maintenance, improvement or reconstruction of the highway or the cleansing of gullies in or adjacent to the parking place, the laying, erection, alteration or repair in or adjacent to the parking place of any sewer or of any main, pipe or apparatus for the supply of gas, water or electricity or any telecommunication system or the placing, maintenance or removal of any traffic sign;
 - (c) for the convenience of occupiers of premises adjacent to the parking place on any occasion of the removal of furniture to or from one office or dwelling house adjacent to the parking place from or to a depository, another office or dwelling house;
 - (d) on any occasion on which it is likely by reason some special attraction that any street will be thronged or obstructed; or
 - (e) for the convenience of occupiers of premises adjacent to the parking place at times of weddings or funerals, or on other special occasions.
- (2) A police constable in uniform or traffic warden may suspend for not longer than twenty four hours the use of a parking place or any part thereof whenever they consider suspension reasonably necessary for the purposes of facilitating the movement of traffic or promoting its safety.
- (3) A Civil Enforcement Officer, police constable or traffic warden suspending the use of a parking place or any part thereof in accordance with the provisions of paragraph (1), or as the case may be, paragraph (2) of this Article shall thereupon place or cause to be placed in or adjacent to any part of that parking place which is suspended a traffic sign of any size, colour and type prescribed or authorised under Section 64 of the Road Traffic Regulation Act 1984 indicating that waiting by vehicles is prohibited.
- (4) No person shall cause or permit a vehicle to wait in a parking place or part thereof during such period as there is in or adjacent to that part of the parking place a traffic sign placed in pursuance of paragraph (3) of this Article. Provided that nothing in this paragraph shall apply to:
- (a) any vehicle being used for fire brigade, ambulance or police purposes or any vehicle which is waiting for any reason specified in Article 23(1) (c) (e) or (f); or
 - (b) anything done with the permission of the person suspending the use of the parking place or part thereof in pursuance of paragraph (1) of this Article.

22. Restriction on use of a parking place

- (1) During the permitted hours no person shall use any parking place or any vehicle while it is in a parking place in connection with the sale or offering for sale of any goods to any person in or near the parking place or in connection with the selling or offering for sale of his skill in handicraft or his services in any other capacity. Provided that nothing in this Article shall prevent the sale of goods from a vehicle:
- (a) if the goods are immediately delivered at or taken into premises adjacent to the vehicle from which the sale effected; or
 - (b) if the vehicle is one to which provisions of Article 23(1)(i) apply.

23. Restriction on waiting by a vehicle in a parking place

- (1) Any vehicle may wait during the permitted hours anywhere in any part of a parking place if the use of that part has not been suspended and if the vehicle is waiting:
 - (a) for so long as is necessary to enable a person to board or alight from the vehicle and to load thereon or unload therefrom their personal luggage;
 - (b) for so long as is necessary to enable goods to be loaded onto the vehicle from premises adjacent to the parking place or unloaded from the vehicle to premises adjacent to the parking place;
 - (c) for so long as is necessary for postal packets to be collected from or delivered to premises or posting boxes adjacent to the parking place in which the vehicle is waiting;
 - (d) whilst being used for fire brigade, ambulance or police purposes or, not being a passenger vehicle, is being used in the service of a local authority in pursuance of statutory powers or duties provided that in all the circumstances it is reasonably necessary in the exercise of such powers or in the performance of such duties for the vehicle to wait in the place in which it is waiting;
 - (e) the vehicle is waiting only for so long as may be necessary to enable it to be used in connection with the removal of any obstruction to traffic;
 - (f) owing to the driver being prevented from proceeding by circumstances beyond his control or to such waiting being necessary in order to avoid an accident;
 - (g) the vehicle not being a passenger vehicle is waiting only for so long as may be reasonably necessary to enable it to be used for any purpose specified in Article 21(1) (b);
 - (h) the vehicle is in actual use in connection with the removal of furniture to or from one office or dwelling house adjacent to the parking place from or to a depository, another office or dwelling house; or
 - (i) the vehicle is waiting otherwise than in a parking bay or parking space if goods are being sold or offered or exposed for sale from the vehicle by a person who is licensed by the Council to sell goods from a stationary vehicle on a pitch situated in a parking space.
- (2) No charge specified in the foregoing provisions of this Order shall be payable in respect of any vehicle waiting in a parking place in accordance with the foregoing provisions of this Article.
- (3) Nothing in the foregoing provisions of this Order shall be taken as authorising anything which would be a contravention of any Regulations made or having effect as if made under Section 25 of the Road Traffic Regulation Act 1984.

24. Manner of waiting in a parking place

- (1) Every vehicle waiting in a parking place by virtue of the provisions of Article 23(1) (c), (g), (h) or (i) shall stand so that every part of the vehicle is wholly within the limits of the parking place unless the width of the vehicle precludes compliance with this paragraph.
- (2) If the width of the vehicle does preclude compliance with paragraph (1) of this Article the vehicle waiting in the parking place shall stand so that the longitudinal axis of the vehicle

is parallel to the edge of the carriageway and the distance between the said edge and the nearest wheel of the vehicle is not more than 300 millimetres.

- (3) Every vehicle left in a parking place in relation to which special provisions as to the manner of standing of a vehicle in that parking place is specified in column 5 of Schedules 1, 2, 3, 4, 5, 6, 7 and 8 shall stand so that as to be in accordance with those provisions.

25. Installation of ticket machines, placing of signs etc

- (1) The Council shall:
 - (a) install and maintain in proper working order at least one ticket machine relating to each parking place referred to in Schedule 1, 2, 3 and 4 to this Order; and
 - (b) cause the limits of each parking place and of each parking space to be indicated on the carriageway by placing and maintaining thereon traffic signs (road markings) of any size, colour and type prescribed or authorised under Section 64 of the Road Traffic Regulation Act 1984; and
 - (c) place and maintain in or in the vicinity of each parking place traffic signs of any size, colour and type prescribed by or authorised under the Road Traffic Regulation Act 1984; and
 - (d) carry out such other work as is reasonably required for the purpose of the satisfactory operation of a parking place.

Section 2 - Residents' Permits

26. Application for and issue of residents' permits for the use of parking places

- (1) Any resident who is the user of a vehicle of the following class, that is to say a passenger vehicle, a goods vehicle the overall height of which does not exceed 2.28 metres and the overall length of which does not exceed 5.25 metres, a motor cycle or an invalid carriage, may apply to the Council for the issue of a residents' permit in respect of that vehicle and any such application shall be made on a form issued by and obtainable from the Council and shall include the particulars and information required by such form to be supplied.
- (2) The Council may at any time require an applicant for a residents' permit or a residents' permit holder to produce to an officer of the Council such evidence in respect of an application for a residents' permit made to them as they may reasonably call for to verify any particulars of information given to them or in respect of any residents' permit issued by them as they may reasonably call for to verify that the residents' permit is valid.
- (3) In receipt of an application duly made under the foregoing provisions of this Article and upon receipt of the charge specified in Schedule 13, the Council, upon being satisfied that the applicant is a resident and is the user of a vehicle of the class specified in paragraph (1) of this Article, shall issue to the applicant therefor one residents' permit for the leaving during the permitted hours in a parking place referred to in Schedules 3, 4, 6, 7 and 8 of the vehicle to which such residents' permit relates by the owner of such vehicle or by any person using such with the consent of the owner other than a person to whom such vehicle has been let for hire or reward. Provided that, subject to the provisions of Article 27, the Council shall not issue a residents' permit to any resident which would be

valid during any period during Which any other residents' permit issued to that resident is or would be valid.

- (4) Subject to the provisions of this Order a residents' permit shall be valid for a period of twelve months running from the beginning of the month in which the residents' permit first became valid.

27. Refund of charge paid in respect of a residents' permit

- (1) A residents' permit holder who surrenders a residents' permit to the Council before it becomes valid shall be entitled to a refund of the charge paid in respect thereof less an administration charge as set by the Council.
- (2) A residents' permit holder who surrenders a residents' permit to the Council after it has become valid shall be entitled to a refund of a part of the charge paid less an administration charge as set by the Council. The refund will be paid pro rata for any complete months which remain unexpired at the time when the residents' permit is surrendered to the Council.

28. Application for and issue of business permits for the use of parking places

- (1) Any business user who is the owner of a vehicle of the following class, that is to say a passenger vehicle, a goods vehicle the overall height of which does not exceed 2.50 metres and the overall length of which does not exceed 5.25 metres or a motor cycle may apply to the Council for the issue of a business permit in respect of that vehicle and any such application shall be made on a form issued by and obtainable from the Council and shall include the particulars and information required by such form to be supplied.
- (2) The Council may at any time require an applicant for a business permit or a business permit holder to produce to an officer of the Council such evidence in respect of an application for a business permit made to them as they may reasonably call for to verify any particulars or information given to them or in respect of any business permit issued by them as they may reasonably call for to verify that the business permit is valid.
- (3) Upon receipt of an application duly made under the foregoing provisions of this Article and upon receipt of the charge specified in Schedule 12 of this Article, the Council upon being satisfied that the applicant is a business user is the owner of a vehicle of the class specified in paragraph (1) of this Article, shall issue to the applicant therefor one business permit for the leaving during the permitted hours in a parking space in any parking place referred to in Schedule 2, 4, 5 and 6 to this Order of the vehicle to which such business permit relates by the owner of such vehicle or by any person using such vehicle with the consent of the owner other than a person to whom such vehicle has been let for hire or reward.
- (4) Subject to the provisions of this Order a business permit shall be valid for a period of twelve months running from the date on which the business permit first becomes valid.

29. Refund of charge paid in respect of business permits

- (1) A business permit holder who surrenders a business permit to the Council before it becomes valid shall be entitled to a refund of the charge paid in respect thereof less an administration charge as set by the Council.
- (2) A business permit holder who surrenders a business permit to the Council after it has become valid shall be entitled to a refund of the charge paid less an administration charge as set by the Council. The refund will be paid pro rata for any complete months which remain unexpired at the time when the residents' permit is surrendered to the Council.
- (4) The Council may at its absolute discretion limit the number of business permits that are issued at any one time in respect of businesses.

30. Surrender, withdrawal and validity of permits

- (1) A permit holder may surrender a permit to the Council at any time and shall surrender a permit to the Council on the occurrence of any one of the events set out in paragraph (3) of this Article or in accordance with the provisions of paragraph (5) of this Article.
- (2) The Council may, by notice in writing served on the permit holder by sending the same by recorded delivery service to the residents' permit holder at the address shown by that person on the application for the permit or at any other address believed to be that person's place of abode, withdraw a residents' permit if it appears to the Council that any one of the events set out in paragraph (3)(a), (b) or (d) of this Article has occurred and the residents' permit holder shall surrender the residents' permit to the Council within 48 hours of the receipt of the afore-mentioned notice.
- (3) The events referred to in the foregoing provisions of this Article are:
 - (a) the permit holder ceasing to be a resident or a business user;
 - (b) the permit holder ceasing to be the owner of the vehicle in respect of which the permit was issued;
 - (c) the withdrawal of such permit by the Council under the provisions of paragraph (2) of this Article;
 - (d) the vehicle in respect of which such permit was issued being adapted or used in such a manner that it is not a vehicle of the class specified in respect of the parking place;
 - (e) the issue of the duplicate permit by the Council under the provisions of Article 31;
 - (f) the permit ceasing to be valid pursuant to the provisions of paragraph (4) of this Article.
- (4) Without prejudice to the foregoing provisions of this Article, a permit shall cease to be valid at the expiration of the period specified thereon or the occurrence of any one of the events set out in paragraph (3) (a), (b), (c), (d), (e) or (f) of this Article, whichever is the earlier.
- (5) Where a permit is issued to any person upon receipt of a cheque and the cheque is subsequently dishonoured, the permit shall cease to be of any effect and the Council shall by notice in writing served on the person to whom the permit was issued by sending

the same by recorded delivery service to him at the address shown by that person on the application for the permit or any other address believed to be that person's place of abode, require that person to surrender the permit to the Council within 48 hours of the receipt of the afore-mentioned notice.

31. Application for and issue of a duplicate permit

- (1) If a permit is mutilated or accidentally defaced or the figures or particulars thereon have become illegible or the colour of the permit has become altered by fading or otherwise, the permit holder shall either surrender it to the Council or apply to the Council for the issue to him of a duplicate permit and the Council upon the receipt of the permit, shall issue a duplicate permit so marked and upon such issue the permit shall become valid.
- (2) If a permit is lost or destroyed, the permit holder may apply to the Council for the issue to him of a duplicate permit and the Council, upon being satisfied as to the loss or destruction, shall issue a duplicate permit so marked and upon such issue the permit shall become valid.
- (3) The provisions of this Order shall apply to a duplicate permit and an application therefore as if it were a permit or, as the case may be, an application therefor.

32. Form of permit

- (1) A residents' permit shall be in writing and shall include the following particulars:
 - (a) the registration mark of the vehicle in respect of which the permit is issued;
 - (b) the period during which, subject to the provisions of Article 26(4), the residents' permit shall remain valid;
 - (c) the zone to which the permit applies;
 - (d) an indication that the residents' permit has been issued by the Council; and
 - (e) permit type.
- (2) A business permit shall be in writing and shall include the following particulars:
 - (a) the registration mark of the vehicle in respect of which the permit has been issued or the name of the company to which the permit has been issued;
 - (b) the period during which, subject to the provisions of Article 28(4), the business permit shall remain valid;
 - (c) the zone to which the permit applies;
 - (d) an indication that the business permit has been issued by the Council; and
 - (e) permit type.

Section 3 - Residents' Visitor Parking Cards

33. Application for the issue of residents' visitor parking cards for the use of parking places

- (1) Any householder may apply to the Council for the issue of up to ten residents' visitor parking cards for a vehicle of the class described in Article 26(1) and belonging to a

person visiting that household and any such application shall be made on a form issued by and obtainable from the Council and shall include the particulars and information required by such form to be supplied.

- (2) The Council may at any time require an applicant for residents' visitor parking cards to produce to an officer of the Council such evidence in respect of an application for such a residents' visitor parking cards made to them as they may reasonably call for to verify any particulars or information given to them.
- (3) On receipt of an application duly made under the foregoing provisions of this Article and upon receipt of the charge specified in Schedule 14, the Council upon being satisfied that the applicant is a householder, shall issue to the applicant thereof a maximum of ten residents' visitors parking cards in any 12 month period.

34. Refund of charge paid in respect of a residents' visitor parking card

- (1) A householder who surrenders a wholly unused residents' visitor parking card to the Council shall be entitled to a refund of the charge paid.

35. Surrender, withdrawal and validity of a residents' visitor parking card

- (1) A householder may surrender a residents' visitor parking card to the Council at any time and shall surrender a residents' visitor parking card to the Council on the occurrence of the event set out in paragraph (3) of this Article or in accordance with the provisions of paragraph (5) of this Article.
- (2) The Council may, by notice in writing served on the householder by sending the same by recorded delivery service to the householder at the address shown by that person on the application for the residents' visitor parking card or any other address believed to be that person's place of abode, withdraw a residents' visitor parking card if it appears to the Council that the event set out in paragraph (3)(a) of this Article has occurred and the householder shall surrender the residents' visitor parking card to the Council within 48 hours of the receipt of the afore-mentioned notice.
- (3) The events referred to in the foregoing provisions of this Article are:
 - (a) the householder ceasing to be a resident;
 - (b) the withdrawal of such a residents' visitor parking card by the Council under the provisions of paragraph (2) of this Article;
 - (c) the residents' visitor parking card ceasing to be valid pursuant to the provisions of paragraph (4) of this Article.
- (4) Without prejudice to the foregoing provisions of this Article, a residents' visitor parking card shall cease to be valid at the expiration of the period specified thereon or on the occurrence of any one of the events set out in paragraph (3) (a) or (b) of this Article, whichever is the earlier.
- (5) Where residents' visitor parking cards are issued to any person upon receipt of a cheque and the cheque is subsequently dishonoured, the residents' visitor parking cards shall cease to be of any effect and the Council shall by notice in writing served on the person

to whom the residents' visitor parking cards were issued by sending the same by recorded delivery service to him at the address shown by that person on the application for the residents' visitor parking cards or at any other address believed to be that person's place of abode, require that person to surrender the residents' visitor parking cards to the Council within 48 hours of the receipt of the afore-mentioned notice.

36. Application for and issue of replacement residents' visitor parking cards

- (1) If a residents' visitor parking card is mutilated or accidentally defaced or the figures or particulars thereon have become illegible or the colour of the residents' visitor parking card has become altered by fading or otherwise, the householder shall either surrender it to the Council or apply to the Council for the issue of a replacement residents' visitor parking card and the Council, upon receipt of the residents' visitor parking card, shall issue a replacement residents' visitor parking card.
- (2) The provisions of this Order shall apply to a replacement residents' visitor parking card and an application therefor as if it were a residents' visitor parking card or, as the case may be, an application therefor.

37. Form of residents' visitor parking card

- (1) A residents' visitor parking card shall be in writing and shall include the following particulars:
 - (a) the year;
 - (b) the month;
 - (c) the date in the month;
 - (d) the time of arrival;
 - (e) the vehicle registration mark;
 - (f) the period during which, subject to the provisions of Article 33(3), the residents' visitor parking card may remain valid;
 - (g) the zone to which the residents' visitors parking card applies;
 - (h) an indication that the residents' visitor parking card has been issued by the Council.
- (2) The details required by paragraph (1)(a), (1)(b), (1)(c), (1)(d) and (1)(e) shall be written in on the residents' visitors parking card in ink in the spaces provided.

Dated this sixth day of October 2017



Mark Frost
Head of Traffic & Transport

SCHEDULE 1

Parking places in respect of which a vehicle may be left during the permitted hours if it displays a valid parking ticket from a ticket machine.

1. No. of parking place	2. Designated parking place	3. Minimum number of parking bays	4. Special manner of standing
----------------------------	--------------------------------	--------------------------------------	----------------------------------

No Items

SCHEDULE 2

Parking places in respect of which a vehicle may be left during the permitted hours if it displays a valid parking ticket from a ticket machine or a valid business permit.

1. No. of parking place	2. Designated parking place	3. Minimum number of parking bays	4. Special manner of standing
----------------------------	--------------------------------	--------------------------------------	----------------------------------

No Items

SCHEDULE 3

Parking places in respect of which a vehicle may be left during the permitted hours if it displays a valid residents' permit, a valid residents' visitor parking card or a valid parking ticket from a ticket machine.

1. No. of parking place	2. Designated parking place	3. Minimum number of parking bays	4. Special manner of standing
----------------------------	--------------------------------	--------------------------------------	----------------------------------

No Items

SCHEDULE 4

Parking places in respect of which a vehicle may be left during the permitted hours if it displays a valid residents' permit, residents' visitor parking card, business permit or a valid payment by telephone

1. No. of parking place	2. Designated parking place	3. Minimum number of parking bays	4. Special manner of standing
----------------------------	--------------------------------	--------------------------------------	----------------------------------

No Items

SCHEDULE 5

Parking places in respect of which a vehicle may be left during the permitted hours if it displays a valid business permit.

1. No. of parking place	2. Designated parking place	3. Minimum number of parking bays	4. Special manner of standing
----------------------------	--------------------------------	--------------------------------------	----------------------------------

No Items

SCHEDULE 6

Parking places in respect of which a vehicle may be left during the permitted hours if it displays a valid business permit, residents permit or residents' visiting parking card.

1. No. of parking place	2. Designated parking place	3. Minimum number of parking bays	4. Special manner of standing
----------------------------	--------------------------------	--------------------------------------	----------------------------------

No Items

SCHEDULE 7

In relation to a parking place referred to in this Schedule, the expression “permitted hours” means the period between 9am and 6pm Monday to Saturday inclusive, except for Christmas Day, Good Friday and Bank Holidays

Parking places in respect of which a vehicle may be left during the permitted hours if it displays a valid residents’ permit or residents’ visiting parking card.

1	2	3	4
No. of parking place	Designated parking place	Minimum number of parking bays	Special manner of standing
1.	Chestnut Avenue, Brentford, the north side, from a point 10.6 metres west of the western building line of No.1 Chestnut Avenue to the western building line of No.1 Chestnut Avenue	1	-
2.	Chestnut Avenue, Brentford, the north side, from a point 7.0 metres east of the party wall of Nos. 1/3 Chestnut Avenue to the party wall of Nos. 5/7 Chestnut Avenue	1	-
3.	Chestnut Avenue, Brentford, the north side, from a point 6.0 metres east of the western building line of No.24 Plum Garth to a point 5.2 metres west of the eastern building line of No.15 Plum Garth	1	-
4.	Chestnut Avenue, Brentford, the north side, from a point 10.0 metres east of the western building line of No.9 Chestnut Avenue to a point 0.5 metres west of the party wall of Nos. 13/15 Chestnut Avenue	1	-
5.	Chestnut Avenue, Brentford, the north side, from a point 4.0 metres east of the party wall of Nos. 13/15 Chestnut Avenue to a point 5.0 metres east of the eastern building line of No.23 Chestnut Avenue	1	-
6.	Chestnut Avenue, Brentford, the north side, from a point 3.7 metres east of the western building line of No.25 Chestnut Avenue to a point 3.1 metres east of the party wall of Nos 29/31 Chestnut Avenue	1	-

SCHEDULE 7 (continued)

1 No. of parking place	2 Designated parking place	3 Minimum number of parking bays	4 Special manner of standing
7.	Chestnut Avenue, Brentford, the north side, Chestnut Avenue, Brentford, the north side, from a point 1.0 metres east of the party wall of Nos 37/39 Chestnut Avenue to the boundary wall of No. 37 Clayponds Avenue and No. 39 Chestnut Avenue	1	-
8.	Chestnut Avenue, Brentford, the north side, Chestnut Avenue, Brentford, the north side, from a point 5.0 metres east of the boundary wall of No. 37 Clayponds Avenue and No. 39 Chestnut Avenue to a point 20.0 metres south-west of the south-western kerb-line of Clayponds Avenue	1	-
9.	Plum Garth, Brentford, the west side, from the south-eastern flank wall of No. 7 Chestnut Grove to the north-western flank wall of No. 7 Chestnut Grove	1	2 wheels on the footway
10.	Plum Garth, Brentford, the south-west side, from a point 1.0 metres north-west of the north-western flank wall of No. 7 Chestnut Avenue, north-westwards for a distance of 11.7 metres	1	2 wheels on the footway
11.	Plum Garth, Brentford, the north-west side, from a point 0.5 metres south of the party wall of No. 1/3 Plum Garth, south-wards for a distance of 4.3 metres	1	2 wheels on the footway
12.	Plum Garth, Brentford, the north-east side, from a point 1. metres north-west of the party wall of Nos. 13/14 Plum Garth, south-eastwards for a distance of 4.3 metres	1	2 wheels on the footway
13.	Plum Garth, Brentford, the north-east side, from a point 1.0 metres south-east of the north-western boundary wall of No. 9 Chestnut Avenue, south-eastwards for a distance of 7.4 metres	1	2 wheels on the footway

SCHEDULE 7 (continued)

1	2	3	4
No. of parking place	Designated parking place	Minimum number of parking bays	Special manner of standing
14.	Plum Garth, Brentford, the north-east side, from a point 9.0 metres north-west of the north-western kerb-line of Chestnut Avenue, north-westwards for a distance of 9.4 metres	1	2 wheels on the footway
15.	Apple Garth, Brentford, the west side, from a point 6.6 metres north of the northern kerb-line of Chestnut Avenue, northwards for a distance of 5.7 metres	1	2 wheels on the footway
16.	Apple Garth, Brentford, the west side, from a point 1.0 metres south of the northern boundary wall of No. 23 Chestnut Avenue, southwards for a distance of 8.0 metres	1	2 wheels on the footway
17.	Apple Garth, Brentford, the west side, from a point 2.5 metres south of the party wall of Nos. 1/2 Apple Garth, northwards for a distance of 5.8 metres	1	2 wheels on the footway
18.	Apple Garth, Brentford, the east side, from a point 6.6 metres north of the northern kerb-line of Chestnut Avenue, northwards for a distance of 15.3 metres	1	2 wheels on the footway
19.	Clayponds Avenue, Brentford, the east side, from a point 7.0 metres north-west of the junction with Sterling Place to a point 1.0 metres north of the northern building line of Nos 19-24 Monmouth Grove	1	-
20.	Clayponds Avenue, Brentford, the east side, from a point 6.7 metres south-east of the party wall of Nos 53/55 Clayponds Avenue to a point 5.8 metres north-west of the north-western building line of No.55 Clayponds Avenue	1	-
21.	Clayponds Avenue, Brentford, the east side, from a point 2.0 metres south-east of the party wall of Nos 41/43 Clayponds Avenue to a point 3.2 metres north-west of the party wall of Nos 45/47 Clayponds Avenue	1	-

SCHEDULE 7 (continued)

1 No. of parking place	2 Designated parking place	3 Minimum number of parking bays	4 Special manner of standing
22.	Clayponds Avenue, Brentford, the east side, from the common boundary of Nos 48/50 Clayponds Avenue to a point 10.0 metres north-west of the common boundary of Nos 48/50 Clayponds Avenue	1	-
23.	Clayponds Avenue, Brentford, the east side, from a point 3.9 metres north-west of the common boundary of Nos 27/29 Clayponds Avenue to the common boundary of Nos 42/44 Clayponds Avenue	1	-
24.	Clayponds Avenue, Brentford, the east side, from a point 6.4 metres north-west of the common boundary of Nos 30/32 Clayponds Avenue to a point 4.8 metres north-west of the common boundary of Nos 32/34 Clayponds Avenue	1	-
25.	Clayponds Avenue, Brentford, the west side, from a point 1.0 metres north-west of the party wall of Nos 3/5 Clayponds Avenue to a point 1.5 metres north-west of the party wall of Nos 9/11 Clayponds Avenue	1	-
26.	Clayponds Avenue, Brentford, the west side, from a point 4.5 metres south-east of the party wall of Nos 13/15 Clayponds Avenue to a point 1.5 metres north-west of the party wall of Nos 21/23 Clayponds Avenue	1	-
27.	Clayponds Avenue, Brentford, the west side, from a point 1.1 metres south-east of the common boundary of Nos 27/29 Clayponds Avenue to the common boundary of Nos 31/33 Clayponds Avenue	1	-
28.	Clayponds Avenue, Brentford, the west side, from a point 3.3 metres south-east of the common boundary of Nos 46/48 Clayponds Avenue to a point 2.7 metres north-west of the common boundary of Nos 46/48 Clayponds Avenue	1	-
29.	Clayponds Avenue, Brentford, the west side, from a point 2.0 metres south-east of the party wall of Nos 41/43 Clayponds Avenue to a point 0.7 metres south-east of the south-eastern building line of No.45 Clayponds Avenue	1	-

SCHEDULE 7 (continued)

1 No. of parking place	2 Designated parking place	3 Minimum number of parking bays	4 Special manner of standing
30.	Clayponds Avenue, Brentford, the west side, from a point 6.7 metres north-west of the common boundary of Nos 42/44 Clayponds Avenue to a point 6.0 metres south-east of the north-western building line of No.63 Clayponds Avenue	1	-
31.	Clayponds Avenue, Brentford, the west side, from a point 3.1 metres north-west of the south-eastern building line of Nos 9-12 Monmouth Grove to a point 6.0 metres south-east of the southern building line of Nos 13-18 Monmouth Grove	1	-
32.	Cherry Garth, Brentford, the south-west side, from the northern flank wall of No. 12 Chestnut Avenue, south-eastwards for a distance of 16.5 metres	1	2 wheels on the footway
33.	Cherry Garth, Brentford, the south-west side, from a point 17.5 metres south-east of the northern flank wall of No. 12 Chestnut Avenue, south-eastwards for a distance of 8.0 metres	1	2 wheels on the footway
34.	Cherry Garth, Brentford, the south-west side, from the party wall of Nos. 1/2 Cherry Garth, south-eastwards for a distance of 4.0 metres	1	2 wheels on the footway
35.	Cherry Garth, Brentford, the north-east side, from a point 3.5 metres south-east of the party wall of Nos. 11/12 Cherry Garth, north-westwards for a distance of 20.2 metres	1	2 wheels on the footway
36.	Cherry Garth, Brentford, the north-east side, from the south-eastern flank wall of No. 14 Chestnut Avenue, south-eastwards for a distance of 9.3 metres	1	2 wheels on the footway
37.	Chestnut Avenue, Brentford, the south side, from a point 2.0 metres east of the party wall of Nos 5/7 Chestnut Avenue to a point 4.2 metres west of the eastern building line of No.12 Chestnut Avenue	1	-

SCHEDULE 7 (continued)

1 No. of parking place	2 Designated parking place	3 Minimum number of parking bays	4 Special manner of standing
38.	Springvale Avenue, Brentford, the north side, from a point 8.0 metres west of the junction with Clayponds Avenue to a point 4.1 metres east of the party wall of Nos 3/5 Springvale Avenue	1	-
39.	Springvale Avenue, Brentford, the north side, from a point 6.1 metres east of the party wall of Nos 2/4 Springvale Avenue to a point 2.0 metres east of the western building line of No.12 Springvale Avenue	1	-
40.	Springvale Avenue, Brentford, the north side, from a point 2.0 metres west of the eastern building line of No.14 Springvale Avenue to a point 3.0 metres east of the party wall of Nos 20/22 Springvale Avenue	1	-
41.	Springvale Avenue, Brentford, the south side, from a point 4.0 metres east of the party wall of Nos 30/32 Springvale Avenue to a point 1.0 metres west of the party wall of Nos 30/32 Springvale Avenue	1	-
42.	Springvale Avenue, Brentford, the south side, from a point 3.0 metres west of the eastern building line of No.25 Springvale Avenue to a point 3.9 metres west of the party wall of Nos 31/33 Springvale Avenue	1	-
43.	Brentwick Gardens, Brentford, the east side, from a point 0.8 metres north of the party wall of Nos. 1/3 Brentwick Gardens, northwards for a distance of 3.8 metres	1	2 wheels on the footway
44.	Brentwick Gardens, Brentford, the north-west side, From a point 9.5 metres north-west of the western building line of No.5 Brentwick Gardens to a point 1.7 metres south-east of the common boundary of Nos 1 & 3 Brentwick Gardens	1	2 wheels on the footway

SCHEDULE 7 (continued)

1 No. of parking place	2 Designated parking place	3 Maximum number of parking bays	4 Special manner of standing
45.	Brentwick Gardens, Brentford, the north-west side, From a point 0.3 metres south-west of the south-eastern building line of No.9 Brentwick Gardens to a point 0.4 metres south-east of the of the western building line of No.5 Brentwick Gardens	1	2 wheels on the footway
46.	Brentwick Gardens, Brentford, the north-west side, From a point 1.5 metres north-east of the south-western building line of No.19 Brentwick Gardens to a point 1.3 metres south-west of the south-western building line of Nos 11/15 Brentwick Gardens	1	2 wheels on the footway
47.	Brentwick Gardens, Brentford, the north-west side, From a point 2.2 metres south-west of the north-eastern building line of No.29 Brentwick Gardens to a point 3.0 metres north-east of the south-western building line of No.18 Brentwick Gardens	1	2 wheels on the footway
48.	Brentwick Gardens, Brentford, the north-west side, From a point 3.5 metres north-east of the common boundary of Nos 31/33 Brentwick Gardens to a point 4.0 metres south-west of the common boundary of Nos 31/33 Brentwick Gardens	1	2 wheels on the footway
49.	Brentwick Gardens, Brentford, the north-east side, from a point 2.3 metres north-west of the common boundary of Nos 39/41 Brentwick Gardens northwards for a distance of 9.5 metres	4	90 degrees to the kerb
50.	Brentwick Gardens, Brentford, the north-east side, From a point 2.9 metres north-west of the south-eastern building line of No.41 Brentwick Gardens to a point 0.8 metres north-west of the common boundary of Nos 39/41 Brentwick Gardens	1	-
51.	Brentwick Gardens, Brentford, the north-east side, from the north-western flank wall of Nos. 43/47 Brentwick Gardens, south-eastwards for a distance of 4.0 metres	1	2 wheels on the footway

SCHEDULE 7 (continued)

1 No. of parking place	2 Designated parking place	3 Maximum number of parking bays	4 Special manner of standing
52.	Brentwick Gardens, Brentford, the north-east side, From a point 7.4 metres south-east of the south-eastern building line of No.37 Crowther Avenue to a point 4.7 metres south-east of the north-western flank wall of No. 43/47 Brentwick Gardens	1	2 wheels on the footway
53.	Brentwick Gardens, Brentford, the south-west side, From a point 4.0 metres south-east of the south-eastern building line of No.37 Crowther Avenue, north-westwards for a distance of 6.3 metres	1	2 wheels on the footway
54.	Brentwick Gardens, Brentford, the south-west side, from south-eastern flank wall of No. 36 Brentwick Gardens, south-eastwards for a distance of 5.4 metres	1	2 wheels on the footway
55.	Brentwick Gardens, Brentford, the south-west side, from the party wall of Nos. 34/36 Brentwick Gardens to the north-westernmost building line of No.26 Brentwick Gardens	1	2 wheels on the footway
56.	Brentwick Gardens, Brentford, the south side, From the common boundary of Nos 22/24 Brentwick Gardens to a point 6.6 metres north-east of the common boundary of Nos 18/20 Brentwick Gardens	1	2 wheels on the footway
57.	Brentwick Gardens, Brentford, the south side, From a point 5.7 metres south-west of the party wall of Nos 14/16 Brentwick Gardens, westwards for a distance of 7.7 metres	1	2 wheels on the footway
58.	Brentwick Gardens, Brentford, the south side, from a point 0.5 metres west of the party wall of Nos. 10/12 Brentwick Gardens to a point 4.0 metres south-west of the party wall of Nos 10/12 Brentwick Gardens	1	2 wheels on the footway
59.	Brentwick Gardens, Brentford, the south side, From a point 0.5 metres south-west of the party wall of Nos 6/8 Brentwick Gardens to the party wall of Nos 2/4 Brentwick Gardens	1	2 wheels on the footway

SCHEDULE 7 (continued)

1 No. of parking place	2 Designated parking place	3 Maximum number of parking bays	4 Special manner of standing
60.	Brentwick Gardens, Brentford, the south side, From a point 1.5 metres south-east of the north-western building line of No.2 Brentwick Gardens, westwards for a distance of 8.0 metres	1	2 wheels on the footway
61.	Brentwick Gardens, Brentford, the south side, From a point 6.5 north-west of the north-western building line of No.2 Brentwick Gardens to a point 15.7 north-west of the rear party wall of Nos 50/52 Clayponds Avenue	1	2 wheels on the footway
62.	Carville Crescent, Brentford, the west side, From a point 7.4 metres north of the north-western building line of no.2 Crowther Avenue To a point 2.3 metres south opposite of the common boundary of nos. 5 &7 Crowther Avenue	1	-
63.	Carville Crescent, Brentford, the west side, From a point 3.2 metres north of the common boundary of Nos 4 & 6 Carville Crescent to a point 0.2 metres north of the northern building line of No.2 Carville Crescent	1	2 wheels on the footway
64.	Carville Crescent, Brentford, the south side, From a point 1.0 metres east of the common boundary of Nos 18 & 20 Carville Crescent to a point 2.4 metres west of the common boundary of Nos 16 & 18 Carville Crescent	1	2 wheels on the footway
65.	Carville Crescent, Brentford, the south side, From a point 1.4 metres east of the common boundary of Nos 20 & 22 Carville Crescent to a point 5.4 metres west of the common boundary of Nos 24 & 26 Carville Crescent	1	2 wheels on the footway
66.	Carville Crescent, Brentford, the south side, From a point 3.6 metres east of the common boundary of Nos 26 & 28 Carville Crescent to a point 0.6 metres west of the common boundary of Nos 26 & 28 Carville Crescent	1	2 wheels on the footway
67.	Carville Crescent, Brentford, the south side, From a point 5.5 metres east of the common boundary of Nos 28 & 30 Carville Crescent to a point 1.5 metres east of the common boundary of Nos 28 & 30 Carville Crescent	1	2 wheels on the footway

SCHEDULE 7 (continued)

1 No. of parking place	2 Designated parking place	3 Maximum number of parking bays	4 Special manner of standing
68.	Carville Crescent, Brentford, the south side, From to a point 0.3 metres east of the common boundary of Nos 32 & 34 Carville Crescent to a point 1.0 metres east of the common boundary of Nos 30 & 32 Carville Crescent	1	2 wheels on the footway
69.	Carville Crescent, Brentford, the south side, From a point 1.7 metres east of the common boundary of Nos 38 & 40 Carville Crescent to the common boundary of Nos 36 & 38 Carville Crescent	1	2 wheels on the footway
70.	Carville Crescent, Brentford, the south side, From a point 0.3 metres west of the common boundary of Nos 42 & 44 Carville Crescent to the common boundary of Nos 40 & 42 Carville Crescent	1	-
71.	Carville Crescent, Brentford, the north-east & south-west side, From a point 3.5 metres north-west of the north-western building line of No.74 Carville Crescent to a point 5.0 metres east of the common boundary of Nos 60 & 62 Carville Crescent	1	-
72.	Carville Crescent, Brentford, the east side, From a point 0.3 metres south of the common boundary of Nos 51 & 53 Carville Crescent to a point 1.0 metres north of the southern building line of No.76 Carville Crescent	1	2 wheels on the footway
73.	Carville Crescent, Brentford, the east side, From a point 5.0 metres south of the party wall of Nos 96 & 98 Carville Crescent to a point 9.5 metres south of the party wall of Nos 96 & 98 Carville Crescent	1	2 wheels on the footway
74.	Carville Crescent, Brentford, the east side, From the northern building line of No.104 Carville Crescent to a point 2.6 metres south of the party wall of Nos 100 & 102 Carville Crescent	1	-

SCHEDULE 7 (continued)

1 No. of parking place	2 Designated parking place	3 Maximum number of parking bays	4 Special manner of standing
75.	Carville Crescent, Brentford, the east side, From a point 7.7 metres north of the southern building line of No.106 Carville Crescent to a point 2.7 metres north of the southern building line of No.106 Carville Crescent	1	2 wheels on the footway
76.	Carville Crescent, Brentford, the east side, to a point 2.1 metres south of the common boundary of Nos 110 & 112 Carville Crescent, north-westwards for a distance of 13.0	1	2 wheels on the footway
77.	Carville Crescent, Brentford, the east side, From a point 5.7 metres south of the northern building line of No.116 Carville Crescent, south-eastwards for a distance of 4.3 metres	1	2 wheels on the footway
78.	Carville Crescent, Brentford, the north-east side, from a point 0.5 metres south of the southern building line of No.118 Carville Crescent to the north-western boundary line of No. 120 Carville Crescent	1	-
79.	Carville Crescent, Brentford, the east side, From a point 8.5 metres south-east of the north-western building line of No.132 Carville Crescent to a point 1.0 metres north-west of the north-western boundary wall of No. 120 Carville Crescent	1	2 wheels on the footway
80.	Carville Crescent, Brentford, the north-west side, from a point 4.6 metres west of the north-eastern building line of No.132a Carville Crescent, south-westwards for a distance of 4.9 metres	1	2 wheels on the footway
81.	Carville Crescent, Brentford, the north side, from a point 4.5 meters north-east of the north-eastern building line of No.134 Carville Crescent, north-eastwards for a distance of 9.9 metres	1	2 wheels on the footway

SCHEDULE 7 (continued)

1 No. of parking place	2 Designated parking place	3 Maximum number of parking bays	4 Special manner of standing
82.	Carville Crescent, Brentford, the north-west side, to a point 8.0 metres west of the eastern flank wall of Nos. 142/146 Carville Crescent to the western boundary line of No. 144/ 148 Carville Crescent	1	2 wheels on the footway
83.	Carville Crescent, Brentford, the north-west side, from a point 1.0 metres south-west of the south-western boundary wall of No. 144/148 Carville Crescent to a point 2.7 metres south-west of the party wall of Nos. 150/152 Carville Crescent	1	2 wheels on the footway
84.	Carville Crescent, Brentford, the north side, From a point 3.3 metres east of the western building line of No.156 Carville Crescent, north-westwards for a distance of 13.7 metres	1	2 wheels on the footway
85.	Carville Crescent, Brentford, the north side, from a point 2.4 metres west of the western building line of No.160 Carville Crescent to a point 7.3 metres east of the western building line of No.160 Carville Crescent	1	2 wheels on the footway
86.	Carville Crescent, Brentford, the north side, From a point 18.0 metres east of the north-eastern kerb-line of Clayponds Avenue to a point 2.5 metres east of the western building line of No.170 Carville Crescent	1	2 wheels on the footway
87.	Carville Crescent, Brentford, the south side, From a point 5.4 metres south-west of the south-westernmost building line of No.1 Brentwick Gardens to a point 1.0 metres south-west of the south-westernmost building line of No.1 Brentwick Gardens	1	2 wheels on the footway
88.	Carville Crescent, Brentford, the south side, From a point 7.3 metres east of the western building line of No.105 Carville Crescent, westwards for a distance of 19.2 metres	1	2 wheels on the footway

SCHEDULE 7 (continued)

1 No. of parking place	2 Designated parking place	3 Maximum number of parking bays	4 Special manner of standing
89.	Carville Crescent, Brentford, the south side, From a point 27.5 metres east of the western building line of No.105 Carville Crescent to a point 0.2 metres west of the eastern building line of No.91 Carville Crescent	1	2 wheels on the footway
90.	Carville Crescent, Brentford, the south side, From a point 1.2 metres north-east of the common boundary of Nos 140 & 142 Carville Crescent to a point 5.7 metres north-east of the common boundary of Nos 140 & 142 Carville Crescent	1	2 wheels on the footway
91.	Carville Crescent, Brentford, the south side, from the south-western flank wall of No. 89 Carville Crescent to the party wall of Nos. 87/89 Carville Crescent	1	2 wheels on the footway
92.	Carville Crescent, Brentford, the south side, From a point 4.5 metres north-east of the party wall of Nos. 87/89 Carville Crescent to a point 5.0 metres south-west of the north-eastern building line of No.81 Carville Crescent	1	2 wheels on the footway
93.	Carville Crescent, Brentford, the west side, From a point 2.2 metres south-east of the north-western building line of No.81 Carville Crescent to the north-western boundary line of No.77 Carville Crescent	1	2 wheels on the footway
94.	Carville Crescent, Brentford, the west side, From a point 0.5 metres north-west of the south-eastern building line of No.73 Carville Crescent to a point 2.5 metres south-east of the common boundary of Nos 71 & 73 Carville Crescent	1	2 wheels on the footway
95.	Carville Crescent, Brentford, the west side, From a point 0.8 metres north of the northern building line of No.98 Carville Crescent to a point 0.5 metres south-east of the north-western building line of No.65 Carville Crescent	1	2 wheels on the footway

SCHEDULE 7 (continued)

1 No. of parking place	2 Designated parking place	3 Maximum number of parking bays	4 Special manner of standing
96.	Carville Crescent, Brentford, the west side, From the southern building line of No.55 Carville Crescent to a point 1.7 metres south of the common boundary of Nos 53 & 55 Carville Crescent	1	2 wheels on the footway
97.	Carville Crescent, Brentford, the west side, From a point 0.8 metres south of the northern building line of No.53 Carville Crescent to the southern building line of No.51 Carville Crescent	1	2 wheels on the footway
98.	Carville Crescent, Brentford, the west side, From a point 0.3 metres north-east of the north-eastern building line of No.45 Carville Crescent to a point 7.7 metres south-west of the north-eastern building line of No.45 Carville Crescent	1	2 wheels on the footway
99.	Carville Crescent, Brentford, the north side, From a point 2.4 metres south-west of the south-western building line of No.43 Carville Crescent to a point 2.5 metres west of the common boundary of Nos 41 & 43 Carville Crescent	1	2 wheels on the footway
100.	Carville Crescent, Brentford, the north side, From to a point 4.7 metres west of the eastern building line of No.37 Carville Crescent to a point 6.1 metres east of the western building line of No.27 Carville Crescent	1	2 wheels on the footway
101.	Carville Crescent, Brentford, the north side, From a point 6.5 metres east of the eastern building line of No.23 Carville Crescent to a point 2.4 metres east of the western building line of No.15 Carville Crescent	1	2 wheels on the footway
102.	Carville Crescent, Brentford, the north side, From a point 0.8 metres west of the common boundary of Nos 11 & 13 Carville Crescent to a point 7.6 metres south-west of the common boundary of Nos 11 & 13 Carville Crescent	1	2 wheels on the footway

SCHEDULE 7 (continued)

1 No. of parking place	2 Designated parking place	3 Maximum number of parking bays	4 Special manner of standing
103.	Carville Crescent, Brentford, the north side, From a point 7.9 metres north-east of the common boundary of Nos 7 & 9 Carville Crescent to a point 2.6 metres south-east of the common boundary of Nos 5 & 7 Carville Crescent	1	2 wheels on the footway
104.	Carville Crescent, Brentford, the east side, From a point 0.6 metres south-east of the northern building line of No.2 Crowther Avenue to a point 0.7 metres south-east of the south-eastern building line of No.3 Carville Crescent	1	-
105.	Carville Crescent, Brentford, the east side, From a point 4.0 metres south-west of the north-eastern building line of No.45 Carville Crescent to a point 3.5 metres north-east of the south-western building line of No.43 Carville Crescent	1	-
106.	Crowther Avenue, Brentford, the north side, From a point 2.9 metres west of the north-western building line of No.1 Crowther Avenue to a point 2.1 metres east of the north-western building line of No.1 Crowther Avenue	1	-
107.	Crowther Avenue, Brentford, the north side, From a point 8.4 metres east of north-western building line of No.1 Crowther Avenue to a point 0.4 metres west of the south-eastern building line of No.5 Crowther Avenue	1	-
108.	Crowther Avenue, Brentford, the north side, From a point 5.3 metres east of the north-western building line of No.7 Crowther Avenue to a point 0.6 metres west of the eastern building line of No.9 Crowther Avenue	1	-
109.	Crowther Avenue, Brentford, the north side, From a point 1.0 metres east of the common boundary of Nos 9 & 11 Crowther Avenue to a point 9.2 metres east of the common boundary of Nos 9 & 11 Crowther Avenue	1	2 wheels on the footway

SCHEDULE 7 (continued)

1	2	3	4
No. of parking place	Designated parking place	Maximum number of parking bays	Special manner of standing
110.	Crowther Avenue, Brentford, the north side, From a point 2.5 metres east of the common boundary of Nos 10 & 12 Crowther Avenue to the common boundary of Nos 27 & 29 Crowther Avenue	1	-
111.	Crowther Avenue, Brentford, the north side, From a point 7.1 metres east of the common boundary of Nos 14 & 16 Crowther Avenue to a point 1.9 metres east of the eastern building line of No.31 Crowther Avenue	1	-
112.	Crowther Avenue, Brentford, the north side, From a point 1.3 metres east of the western building line of No.33 Crowther Avenue to a point 1.2 metres south-west of the north-eastern building line of No.35 Crowther Avenue	1	-
113.	Crowther Avenue, Brentford, the north side, From a point 4.9 metres south-west of the party wall of Nos 37/39 Crowther Avenue to a point 1.1 metres north-east of the common boundary of Nos 37 & 39 Crowther Avenue	1	-
114.	Crowther Avenue, Brentford, the north-west side, From a point 1.3 metres south-west of the common boundary of Nos 41 & 43 Crowther Avenue to a point 1.3 metres south-west of the north-eastern building line of Nos 49/53 Crowther Avenue	1	-
115.	Crowther Avenue, Brentford, the south side, From a point 1.1 metres north-west of the western building line of No.46 Crowther Avenue to a point 1.6 metres south-west of the north-eastern building line of Nos 48/52 Crowther Avenue	1	-
116.	Crowther Avenue, Brentford, the south side, From a point 0.3 metres east of the common boundary of Nos 12 & 14 Crowther Avenue to a point 3.8 metres south-west of the common boundary of Nos 28 & 30 Crowther Avenue	1	-

SCHEDULE 7 (continued)

1 No. of parking place	2 Designated parking place	3 Maximum number of parking bays	4 Special manner of standing
117.	Crowther Avenue, Brentford, the south side, From a point 4.3 metres west of the western building line of No.2 Crowther Avenue to a point 4.7 metres east of the western building line of No.2 Crowther Avenue	1	2 wheels on the footway
118.	Crowther Avenue, Brentford, the south side, From a point 2.4 metres west of the party wall of Nos 7 & 9 Crowther Avenue to a point 2.1 metres east of the party wall of Nos 7 & 9 Crowther Avenue	1	-
119.	Crowther Avenue, Brentford, the south side, From a point 18.0 metres north-east of the north-eastern kerb-line of Clayponds Avenue to a point 3.0 metres south-east of the common boundary of Nos 3 & 5 Crowther Avenue	1	-

SCHEDULE 8

Parking places in respect of which a vehicle may be left during the permitted hours if it displays a valid residents' permit.

1. No. of parking place	2. Designated parking place	3. Minimum number of parking bays	4. Special manner of standing
----------------------------	--------------------------------	--------------------------------------	----------------------------------

No Items

SCHEDULE 9

Streets or parts of streets for the purpose of the definition of “business”

None

SCHEDULE 10

Streets or parts of streets for the purpose of the definition of “resident”

1. Apple Garth
2. Brentwick Gardens
3. Carville Crescent
4. Cherry Garth
5. Chestnut Avenue
6. Clayponds Avenue
7. Crowther Avenue
8. Plum Garth
9. Springvale Avenue

SCHEDULE 11
On-Street Pay by Phone Parking Charges (excluding service charge)

Charge	Period (Minutes)
£0.20	5
£0.40	10
£0.60	15
£0.80	20
£1.00	25
£1.20	30
£1.40	35
£1.60	40
£1.80	45
£2.00	50
£2.20	55
£2.40	60
£2.60	65
£2.80	70
£3.00	75
£3.20	80
£3.40	85
£3.60	90
£3.80	95
£4.00	100
£4.20	105
£4.40	110
£4.60	115
£4.80	120
£0.20	5
£0.40	10
£0.60	15
£0.80	20
£1.00	25
£1.20	30
£1.40	35
£1.60	40
£1.80	45
£2.00	50
£2.20	55
£2.40	60
£2.60	65
£2.80	70
£3.00	75
£3.20	80

Charge	Period (Minutes)
£3.40	85
£3.60	90
£3.80	95
£4.00	100
£4.20	105
£4.40	110
£4.60	115
£4.80	120
£5.00	125
£5.20	130
£5.40	135
£5.60	140
£5.80	145
£6.00	150
£6.20	155
£6.40	160
£6.60	165
£6.80	170
£7.00	175
£7.20	180
£7.40	185
£7.60	190
£7.80	195
£8.00	200
£8.20	205
£8.40	210
£3.40	85
£3.60	90
£3.80	95
£4.00	100
£4.20	105
£4.40	110
£4.60	115
£4.80	120
£5.00	125
£5.20	130
£5.40	135
£5.60	140
£5.80	145
£6.00	150

Charge	Period (Minutes)
£6.20	155
£6.40	160
£6.60	165
£6.80	170
£7.00	175
£7.20	180
£7.40	185
£7.60	190
£7.80	195
£8.00	200
£8.20	205
£8.40	210
£8.60	215
£8.80	220
£9.00	225
£9.20	230
£9.40	235
£6.20	155
£6.40	160
£6.60	165
£6.80	170
£7.00	175
£7.20	180
£7.40	185
£7.60	190
£7.80	195
£8.00	200
£8.20	205
£8.40	210
£8.60	215
£8.80	220
£9.00	225
£9.20	230
£9.40	235
£9.60	240
£9.80	245
£10.00	250
£10.20	255
£10.40	260
£10.60	265

**SCHEDULE 12
Business Permit Charges**

	12-month permit
Goods vehicle	£506.25
Passenger vehicle	£753.75

**SCHEDULE 13
Resident Permit Charges**

	12 month permit Band A and B * vehicles registered on or after 1 March 2001	12 month permit All other vehicles
First vehicle	£40	£80
Second vehicle	£133	£133
Third & subsequent vehicles	£220	£220

* Vehicles whose CO₂ emissions figure does not exceed 110 g/km

**SCHEDULE 14
Residents' Visitors Parking Card Charges**

	Each card
Residents' visitors parking card	£22.50

EXPLANATORY NOTE

(This note is not part of the Order, but is intended to indicate its general purport)

This Order designates parking places in Brentford East area in the lengths of Apple Garth, Brentwick Gardens, Carville Crescent, Cherry Garth, Chestnut Avenue, Clayponds Avenue, Crowther Avenue, Plum Garth and Springvale Avenue, Brentford

Traffic Management Order

2019 No.33

The London Borough of Hounslow (Brentford East) (Parking Places) (Amendment No.1) Order 2019

Made on 29 July 2019

Coming into operation on 12 August 2019

The Council of the London Borough of Hounslow, having consulted the Commissioner of Police of the Metropolis, in exercise of the powers conferred by sections 45, 46, 49, 51 and 124 of the Road Traffic Regulation Act 1984¹ as amended, and of all other enabling powers hereby make the following Order:

1. This Order may be cited as the London Borough of Hounslow (Brentford East) (Parking Places) (Amendment No.1) Order 2019 and shall come into operation for all purposes on 12 August 2019.
2. Without prejudice to the validity of anything done or to any liability incurred in respect of any act or omission before the coming into operation of this Order, the London Borough of Hounslow (Brentford East) (Parking Places) Order 2017² shall have effect as though:
 - (a) the items numbered 121, 122, 123 and 124 were added to Schedule 4 to that Order as similarly set out in Schedule 1 to this Order;
 - (b) the items numbered 125 to 199 were added to Schedule 7 to that Order with the items similarly numbered and set out in Schedule 2 to this Order;
 - (c) Lionel Road North was added to Schedule 10 to that Order; and
 - (d) in Article 28 paragraph (1) is substituted with the following paragraph:

“Any business user who is the owner of a vehicle or a motor cycle may apply to the Council for the issue of a business permit in respect of that vehicle and any such application shall be made on a form issued by and obtainable from the Council and shall include the particulars and information required by such form to be supplied.”.

Dated this twenty-ninth day of July 2019



Head of Transport & Environmental Strategy
(the officer appointed for the purpose)

¹ 1984 c. 27

² LBH 2017/85

SCHEDULE 1

In relation to a parking place referred to in this Schedule, the expression “permitted hours” means the period between 9am-6pm Monday to Saturday, except for Christmas Day, Good Friday and Bank Holidays– maximum stay 2 hours.

Parking places in respect of which a vehicle may be left during the permitted hours if payment is made by using the telephone payment parking system, or it displays a valid residents’ permit, residents’ visitor parking card or business permit.

1	2	3	4
No. of parking place	Designated parking place	Minimum number of parking bays	Special manner of standing
121.	Lionel Road North, Brentford, the north-east side, From a point 5.8 metres south-eastwards of the north-western building line of No. 1 Popes Lane to a point in line with the south-eastern boundary of No. 2 Popes Lane	1	2 wheels on footway
122.	Lionel Road North, Brentford, the south-west side, From a point 10.8 metres south-eastwards of the north-western building line of No. 1 Popes Lane to a point 3.2 metres north-westwards of the south-eastern building line of No. 2 Popes Lane	1	2 wheels on footway
123.	Lionel Road North, Brentford, the south-west side, From a point in line with the boundary of Lionel Primary School and Carville Hall Park North, south-eastwards for a distance of 19 metres.	1	2 wheels on footway
124.	Lionel Road North, Brentford, the south-west side, From a point 62.6 metres south-eastward of the boundary of Lionel Primary School and Carville Hall Park North to a point 93 metres south-eastwards of that boundary	1	2 wheels on footway

SCHEDULE 2

1	2	3	4
No. of parking place	Designated parking place	Minimum number of parking bays	Special manner of standing
125.	Lionel Road North, Brentford, the north-east side, From a point 1.9 metres south-eastwards in line with the south-eastern boundary of No. 2 Popes Lane to a point 1.1 metres north-westwards of the south-eastern boundary of No. 101 Lionel Road North	1	2 wheels on footway
126.	Lionel Road North, Brentford, the north-east side, From a point 1.2 metres south-eastwards of th boundary of Nos. 97 and 99 Lionel Road North to a point 1.2 metres north-westwards of the south-eastern boundary of No. 97 Lionel Road North	1	2 wheels on footway
127.	Lionel Road North, Brentford, the north-east side, From a point 1.3 metres south-eastwards of the north-western boundary of No. 95 Lionel Road North to a point 0.5 metres north-westwards of the boundary of Nos. 93 and 95 Lionel Road North	1	2 wheels on footway
128.	Lionel Road North, Brentford, the north-east side, From a point 0.5 metres south-eastward of the boundary of Nos. 93 and 95 Lionel Road North to a point 1 metre north-westwards of the south-eastern boundary of No. 91 Lionel Road North	1	2 wheels on footway
129.	Lionel Road North, Brentford, the north-east side, From a point 1 metre south-eastwards of the north-western boundary of No. 91 Lionel Road North to a point 0.8 metres north-westwards of the south-eastern boundary of No. 89 Lionel Road North	1	2 wheels on footway
130.	Lionel Road North, Brentford, the north-east side, From a point 0.9 metres south-eastwards of the north-western boundary of No. 87 Lionel Road North to a point 2.7 metres north-westwards of the south-eastern boundary of No. 85 Lionel Road North	1	2 wheels on footway

SCHEDULE 2 (continued)

1 No. of parking place	2 Designated parking place	3 Minimum number of parking bays	4 Special manner of standing
131.	Lionel Road North, Brentford, the north-east side, From a point 1.1 metres south-eastward of the north-western boundary of No. 83 Lionel Road North to a point 0.5 metres south-eastwards of the boundary of Nos. 81 and 83 Lionel Road North	1	2 wheels on footway
132.	Lionel Road North, Brentford, the north-east side, From a point 0.5 metres north-westwards of the boundary of Nos. 77 and 79 Lionel Road North to a point 1.7 metres north-westwards of the south-eastern boundary of No. 77 Lionel Road North	1	2 wheels on footway
143.	Lionel Road North, Brentford, the north-east side, From a point 1.1 metres south-eastward of the north-western boundary of No. 75 Lionel Road North to a point 0.5 metres north-westwards of the boundary of Nos. 73 and 75 Lionel Road North	1	2 wheels on footway
144.	Lionel Road North, Brentford, the north-east side, From a point 0.5 metres south-eastward of the boundary of Nos. 73 and 75 Lionel Road North to a point 1 metre north-westwards of the south-eastern boundary of No. 69 Lionel Road North	1	2 wheels on footway
145.	Lionel Road North, Brentford, the north-east side, From a point 1 metre south-eastwards of the north-western boundary of No. 67 Lionel Road North to a point 0.5 metres north-westwards of the boundary of No.s 65 and 67 Lionel Road North	1	2 wheels on footway
146.	Lionel Road North, Brentford, the north-east side, From a point 0.5 metres south-eastwards of the boundary of Nos. 65 and 67 Lionel Road North to a point 0.7 metres north-westwards of the boundary of Nos. 63 and 65 Lionel Road North	1	2 wheels on footway

SCHEDULE 2 (continued)

1 No. of parking place	2 Designated parking place	3 Minimum number of parking bays	4 Special manner of standing
147.	Lionel Road North, Brentford, the north-east side, From a point 0.3 metres south-eastwards of the boundary of Nos. 63 and 65 Lionel Road North to a point 1.3 metres north-westwards of the south-eastern boundary of No. 61 Lionel Road North	1	2 wheels on footway
148.	Lionel Road North, Brentford, the north-east side, From a point 0.3 metres south-eastwards of the north-western boundary of No. 59 Lionel Road North to a point 0.5 metres north-westwards of the boundary of Nos. 55 and 57 Lionel Road North	1	2 wheels on footway
149.	Lionel Road North, Brentford, the north-east side, From a point 1 metre south-eastwards of the north-western boundary of No. 51 Lionel Road North to a point 4 metres north-westwards of the south-eastern boundary of No. 45 Lionel Road North	1	2 wheels on footway
150.	Lionel Road North, Brentford, the north-east side, From a point in line with the north-western boundary of No. 35 Lionel Road North to a point 0.5 metres north-westwards of the boundary of Nos. 31 and 33 Lionel Road North	1	2 wheels on footway
151.	Lionel Road North, Brentford, the north-east side, From a point 0.5 metres south-eastwards of the boundary of Nos. 31 and 33 Lionel Road North to a point 0.5 metres north-westwards of the boundary of Nos. 27 and 29 Lionel Road North	1	2 wheels on footway
152.	Lionel Road North, Brentford, the north-east side, From a point 0.5 metres south-eastwards of the boundary of Nos. 27 and 29 Lionel Road North to a point 1 metre north-westwards of the south-eastern boundary of No. 27 Lionel Road North	1	2 wheels on footway

SCHEDULE 2 (continued)

1 No. of parking place	2 Designated parking place	3 Minimum number of parking bays	4 Special manner of standing
153.	Lionel Road North, Brentford, the north-east side, From a point in line with the boundary of Nos. 21 and 23 Lionel Road North to a point 0.2 metres north-westwards of the boundary of Nos. 19 and 21 Lionel Road North	1	2 wheels on footway
154.	Lionel Road North, Brentford, the north-east side, From a point 0.8 metres south-eastwards of the boundary of Nos. 19 and 21 Lionel Road North to a point in line with the south-eastern boundary of No. 19 Lionel Road North	1	2 wheels on footway
155.	Lionel Road North, Brentford, the north-east side, From a point 4.2 metres south-eastwards of the boundary of Nos. 15 and 17 Lionel Road North to a point 0.8 metres north-westwards of the south-eastern boundary of No. 9 Lionel Road North	1	2 wheels on footway
156.	Lionel Road North, Brentford, the north-east side, From a point 1 metre south-eastwards of the north-western boundary of No. 7 Lionel Road North to a point 0.5 metres north-westwards of the boundary of No.s 5 and 7 Lionel Road North	1	2 wheels on footway
157.	Lionel Road North, Brentford, the north-east side, From a point 0.5 metres south-eastwards of the boundary of Nos. 5 and 7 Lionel Road North to a point 0.5 metres north-eastwards of the boundary of Nos. 3 and 5 Lionel Road North	1	2 wheels on footway
158.	Lionel Road North, Brentford, the north-east side, From a point 0.5 metres south-eastwards of the boundary of Nos. 3 and 5 Lionel Road North to a point 1 metre north-westwards of the south-eastern boundary of No. 1 Lionel Road North	1	2 wheels on footway
159.	Lionel Road North, Brentford, the north-east side, From a point 11.1 metres south-eastwards of the south-eastern boundary of No. 1 Lionel Road North to a point 7.3 metres north-westwards of a point in line with the north-western building line of No. 214 Lionel Road North	1	2 wheels on footway

SCHEDULE 2 (continued)

1 No. of parking place	2 Designated parking place	3 Minimum number of parking bays	4 Special manner of standing
160.	Lionel Road North, Brentford, the north-east side, From a point in line with the boundary of Nos. 208 and 210 Lionel Road North to a point 9.2 metres south-eastwards of that boundary	1	2 wheels on footway
161.	Lionel Road North, Brentford, the north-east side, From a point 10.2 metres south-eastwards in line with the boundary of Nos. 208 and 210 Lionel Road North to a point 0.5 metres north-westwards in line with the boundary of Nos. 164 and 166 Lionel Road North	1	2 wheels on footway
162.	Lionel Road North, Brentford, the north-east side, From a point 1.5 metres south-eastwards of the boundary of Nos. 164 and 166 Lionel Road North to a point 1 metre north-westwards in line with the boundary of Nos. 142 and 144 Lionel Road North	1	2 wheels on footway
163.	Lionel Road North, Brentford, the north-east side, From a point in line with the north-western building line of No. 140 Lionel Road North to a point 0.5 metres north-westwards in line with the south-eastern building line of No. 140 Lionel Road North	1	2 wheels on footway
164.	Lionel Road North, Brentford, the north-east side, From a point in line with the south-eastern building line of No. 140 Lionel Road North, south-eastwards for a distance of 73 metres	1	2 wheels on footway
165.	Lionel Road North, Brentford, the north-east side, From a point 74 metres south-eastwards of the south-eastern building line of No. 140 Lionel Road North, south-eastwards for a distance of 66.5 metres	1	2 wheels on footway

SCHEDULE 2 (continued)

1	2	3	4
No. of parking place	Designated parking place	Minimum number of parking bays	Special manner of standing
166.	Lionel Road North, Brentford, the north-east side, From a point 49 metres north-westwards of the boundary of Lionel Primary School and Carville Hall Park North to a point 19 metres south-eastwards of that boundary	1	2 wheels on footway
167.	Lionel Road North, Brentford, the north-east side, From a point 30.1 metres south-eastwards of the boundary of Lionel Primary School and Carville Hall Park North, south-eastwards for a distance of 32.3 metres	1	2 wheels on footway
168.	Lionel Road North, Brentford, the south-west side, From a point 24 metres south-westwards of the boundary of No. 140 Lionel Road North and Lionel Primary School to a point 18.8 metres south-eastwards of that boundary	1	2 wheels on footway
169.	Lionel Road North, Brentford, the south-west side, From a point 18.8 metres south-eastwards of the boundary of No. 140 Lionel Road North and Lionel Primary School to a point 9 metres south-eastwards of that boundary	1	2 wheels on footway
170.	Lionel Road North, Brentford, the south-west side, From a point 8 metres south-eastwards of the boundary of No. 140 Lionel Road North and Lionel Primary School to a point in line with the north-western building line of No. 140 Lionel Road North	1	2 wheels on footway
171.	Lionel Road North, Brentford, the south-west side, From a point 1 metre north-westwards of the boundary of Nos. 142 and 144 Lionel Road North to a point 0.5 metres south-eastwards of the boundary of Nos. 144 and 146 Lionel Road North	1	2 wheels on footway
172.	Lionel Road North, Brentford, the south-west side, From a point 0.5 metres north-westwards of the boundary of Nos. 144 and 146 Lionel Road North to a point 4.3 metres south-eastwards of the north-western boundary of No. 148 Lionel Road North	1	2 wheels on footway

SCHEDULE 2 (continued)

1	2	3	4
No. of parking place	Designated parking place	Minimum number of parking bays	Special manner of standing
173.	Lionel Road North, Brentford, the south-west side, From a point 16.2 metres south-eastwards of the boundary of Nos. 164 and 166 Lionel Road North to a point 6 metres south-eastwards of that boundary	1	2 wheels on footway
174.	Lionel Road North, Brentford, the south-west side, From a point 5 metres south-eastwards of the boundary of Nos. 164 and 166 Lionel Road North to a point 1 metre north-westwards of the boundary of Nos. 166 and 168 Lionel Road North	1	2 wheels on footway
175.	Lionel Road North, Brentford, the south-west side, From a point 17.6 metres north-westwards of the boundary of Nos. 166 and 168 Lionel Road North to a point 10.2 metres south-eastwards of the south-eastern building line of No. 184 Lionel Road North	1	2 wheels on footway
176.	Lionel Road North, Brentford, the south-west side, From a point 0.5 metres south-eastwards of the south-eastern building line of No. 184 Lionel Road North to a point 0.5 metres south-eastwards of the boundary of Nos. 184 and 186 Lionel Road North	1	2 wheels on footway
177.	Lionel Road North, Brentford, the south-west side, From a point 0.5 metres north-westwards of the boundary of Nos. 186 and 188 Lionel Road North to a point in line with the boundary of Nos. 188 and 190 Lionel Road North	1	2 wheels on footway
178.	Lionel Road North, Brentford, the south-west side, From a point 8 metres north-westwards of the north-western boundary of No. 214 Lionel Road North to a point 14 metres north-westwards of that boundary	1	2 wheels on footway

SCHEDULE 2 (continued)

1 No. of parking place	2 Designated parking place	3 Minimum number of parking bays	4 Special manner of standing
179.	Lionel Road North, Brentford, the south-west side, From a point 7.2 metres south-eastwards in line with the south-eastern boundary of No. 1 Lionel Road North to a point 0.5 metres south-eastwards in line with the north-western boundary of No. 7 Lionel Road North	1	2 wheels on footway
180.	Lionel Road North, Brentford, the south-west side, From a point in line with the south-eastern boundary of No. 9 Lionel Road North to a point 0.2 metres south-eastwards in line with the boundary of Nos. 9 and 11 Lionel Road North	1	2 wheels on footway
181.	Lionel Road North, Brentford, the south-west side, From a point 0.8 metres north-westwards in line with the boundary of Nos. 9 and 11 Lionel Road North to a point 4.9 metres south-eastwards of the south-eastern building line of No. 246 Lionel Road North	1	2 wheels on footway
182.	Lionel Road North, Brentford, the south-west side, From a point 3.2 metres north-westwards of the south-eastern building line of No. 246 Lionel Road North to a point 0.5 metres south-eastwards of the boundary of Nos. 248 and 250 Lionel Road North	1	2 wheels on footway
183.	Lionel Road North, Brentford, the south-west side, From a point 0.5 metres north-westwards of the boundary of Nos. 248 and 250 Lionel Road North to a point in line with the north-western building line of No. 252 Lionel Road North	1	2 wheels on footway
184.	Lionel Road North, Brentford, the south-west side, From a point 4.2 metres south-eastwards in line with the boundary of Nos. 23 and 25 Lionel Road North to a point 1 metre north-westwards of that boundary	1	2 wheels on footway
185.	Lionel Road North, Brentford, the south-west side, From a point 2 metres north-westwards in line with the boundary of Nos. 23 and 25 Lionel Road North to a point 3.5 metres south-eastwards of the boundary of Nos. 31 and 33 Lionel Road North	1	2 wheels on footway

SCHEDULE 2 (continued)

1 No. of parking place	2 Designated parking place	3 Minimum number of parking bays	4 Special manner of standing
186.	Lionel Road North, Brentford, the south-west side, From a point 2.5 metres south-eastwards in line with the boundary of Nos. 31 and 33 Lionel Road North to a point 0.5 metres south-eastwards in line with the boundary of Nos. 33 and 35 Lionel Road North	1	2 wheels on footway
187.	Lionel Road North, Brentford, the south-west side, From a point 0.5 metres north-westwards of the boundary of Nos. 33 and 35 Lionel Road North to a point in line with the north-western boundary of No. 35 Lionel Road North	1	2 wheels on footway
188.	Lionel Road North, Brentford, the south-east side, From a point in line with the north-western boundary of No. 43 Lionel Road North to a point 0.7 metres south-eastwards of the boundary of Nos. 284 and 286 Lionel Road North	1	2 wheels on footway
189.	Lionel Road North, Brentford, the south-west side, From a point 1 metre south-eastwards in line with the boundary of Nos. 288 and 290 Lionel Road North to a point 0.5 metres north-westwards of the boundary of Nos. 284 and 286 Lionel Road North	1	2 wheels on footway
190.	Lionel Road North, Brentford, the south-west side, From a point 0.5 metres north-westwards of the boundary of Nos. 308 and 310 Lionel Road North to a point 0.5 metres south-eastwards of the boundary of Nos. 312 and 314 Lionel Road North	1	2 wheels on footway
191.	Lionel Road North, Brentford, the south-west side, From a point 0.5 metres north-westwards of the boundary of Nos. 312 and 314 Lionel Road North to a point 0.8 metres south-eastwards in line with the boundary of Nos. 61 and 63 Lionel Road North	1	2 wheels on footway
192.	Lionel Road North, Brentford, the south-west side, From a point 0.2 metres north-westwards in line with the boundary of Nos. 61 and 63 Lionel Road North to a point 0.6 metres south-eastwards of the boundary of Nos. 65 and 67 Lionel Road North	1	2 wheels on footway

SCHEDULE 2 (continued)

1 No. of parking place	2 Designated parking place	3 Minimum number of parking bays	4 Special manner of standing
193.	Lionel Road North, Brentford, the south-west side, From a point 3.2 metres south-eastwards in line with the south-eastern boundary of No. 69 Lionel Road North to a point 1 metre south-eastwards in line with the boundary of Nos. 71 and 73 Lionel Road North	1	2 wheels on footway
194.	Lionel Road North, Brentford, the south-west side, From a point in line with the boundary of Nos. 71 and 73 Lionel Road North to a point 2.8 metres south-eastwards in line with the north-western boundary of No. 75 Lionel Road North	1	2 wheels on footway
195.	Lionel Road North, Brentford, the south-west side, From a point 1.8 metres south-eastwards in line with the north-western boundary of Nos. 75 Lionel Road North to a point 0.3 metres south-eastwards in line with the boundary of Nos. 77 and 79 Lionel Road North	1	2 wheels on footway
196.	Lionel Road North, Brentford, the south-west side, From a point 0.7 metres north-westwards in line with the boundary of Nos. 81 and 83 Lionel Road North to a point 0.7 metres south-eastwards of the south-eastern building line of No. 350 Lionel Road North	1	2 wheels on footway
197.	Lionel Road North, Brentford, the south-west side, From a point 0.3 metres north-westwards of the south-eastern building line of No. 350 Lionel Road North to a point 0.6 metres south-eastwards of the boundary on Nos. 352 and 354 Lionel Road North	1	2 wheels on footway
198.	Lionel Road North, Brentford, the south-west side, From a point 0.4 metres north-westwards of the boundary of Nos. 352 and 354 Lionel Road North to a point 1.9 metres north-westwards of the boundary of Nos. 354 and 356 Lionel Road North	1	2 wheels on footway
199.	Lionel Road North, Brentford, the south-west side, From a point 1.9 metres south-eastwards of the boundary of Nos. 374 and 376 Lionel Road North to a point 0.8 metres south-eastwards of the boundary of Nos. 376 and 378 Lionel Road North	1	2 wheels on footway

EXPLANATORY NOTE

(This Note is not part of the Order, but is intended to indicate its general purport.)

The London Borough of Hounslow (Brentford East) (Parking Places) Order 2017 designates parking places in streets in the Brentford East area in the London Borough of Hounslow at which vehicles authorised by that Order may be left in those parking places during the permitted hours.

This Order amends the Order of 2017 by including parking bays in Lionel Road North, Brentford