








Remove for reuse Diag 652 One Way Sign.
 Take down existing post and replace with post as per dwg SSC-2. Fix to post sign diag 619 with supplementary plate and diag 878 as indicated. Re-fix Diag 652 below new sign.

- Notes
- All dimensions in metres unless otherwise stated.
 - All markings to be installed in accordance with TSRGD2016
 - Existing posts are wide-based. New posts do not require illumination; WBP not required
 - See dwg SSC-2 for sign details

Key

-  DIAG 619
-  TIME PLATE
-  DIAG 878
-  DIAG 652
-  VEHICLE PROHIBITION MON-FRI 8.15-9.15AM & 2.45-3.45PM
-  SIGNPOST LOCATION
-  SIGN SCHEDULE NUMBER

Rev	Date	Description

Mark Frost
 Assistant Director Transport, Parking & Environmental Strategy
 Hounslow House
 Hounslow, TW3 3EB

Client




Project
 COVID 19 RESPONSE

Drawing Title
 HOUNSLOW ROAD, HANWORTH - SCHOOL STREET

Drawing Status
 ISSUED FOR CONSTRUCTION

Drawn DAH	Approved IP	Date AUGUST 2020	Scale 1:500	Size A3
--------------	----------------	---------------------	----------------	------------

Drg No
 Covid-2020-HRSS-0100-01

This map is based upon Ordnance Survey material with the permission of Ordnance Survey on behalf of the Controller of Her Majesty's Stationery Office © Crown copyright. Unauthorised reproduction infringes Crown copyright and may lead to prosecution or civil proceedings.
 London Borough of Hounslow 100019263 2020