



London Borough of Hounslow

Deposited Documents – Reference TMO/P035/P044/P04619

Held on deposit online on the London Borough of Hounslow's website -

www.hounslow.gov.uk/downloads/20165/traffic_notices

Placed on deposit on Wednesday, 1 July 2020

Disabled parking bays & disabled permit parking bays

Contents:

1. **Notice of Making dated 1 July 2020**
2. **Traffic Management Orders**
 - A. The London Borough of Hounslow (Free Parking Places) (Disabled Persons) (2008, No.1) (Amendment No.79) Order 2020
 - B. The London Borough of Hounslow (Free Permit Parking Places) (Disabled Persons) (Amendment No.9) Order 2020
 - C. The London Borough of Hounslow (Waiting and Loading Restriction) (Amendment No. 266) Order 2020
3. **Intent dated 28 June 2019**
2. **Proposed Traffic Management Orders**
 - A. The London Borough of Hounslow (Free Parking Places) (Disabled Persons) (2008, No. 1) (Amendment No. **) Order 20**
 - B. The London Borough of Hounslow (Free Permit Parking Places) (Disabled Persons) (Amendment No. **) Order 20**
 - C. The London Borough of Hounslow (Waiting and Loading Restriction) (Amendment No.***) Order 20**
3. **Statement of Reasons**
4. **Plans**

Any person wishing to comment on or object to the order should follow the instructions on the Notice.

Any queries regarding these deposited documents should be sent by email to trafficorders@hounslow.gov.uk or alternatively a voicemail can be left on extension 3322. These documents may be destroyed on or after 30 September 2020

Disabled parking bays & disabled permit parking bays

- A. The London Borough of Hounslow (Free Parking Places) (Disabled Persons) (2008, No.1) (Amendment No.79) Order 2020**
- B. The London Borough of Hounslow (Free Permit Parking Places) (Disabled Persons) (Amendment No.9) Order 2020**
- C. The London Borough of Hounslow (Waiting and Loading Restriction) (Amendment No. 266) Order 2020**
1. The London Borough of Hounslow on 1 July made the above Orders under the Road Traffic Regulation Act 1984. The Orders will come into operation on 8 July 2020.
 2. The general effect of the Orders will be to:
 - a) introduce disabled parking bays as detailed in Schedule 1 to this Notice;
 - b) introduce disabled permit parking bays as detailed in Schedule 2 to this Notice;
 - c) amend existing disabled parking bays as detailed in Schedule 3 to this Notice;
 - d) revoke disabled parking bays and disabled permit parking bays that are no longer needed as detailed in Schedule 4 to this Notice;
 - e) amend an existing disabled permit parking bay outside No.167 Bedfont Lane, Feltham; and
 - f) introduce waiting restrictions in the unnamed road leading to Middlesex Court, British Grove, Chiswick) which would operate “at any time”.
 3. Documents giving further information of the Orders can be viewed for a period of 6 weeks from the date of this Notice online at hounslow.gov.uk by typing in the term “traffic notices” in the search bar
 4. Any person desiring to question the validity of the Orders or any provision contained therein on the grounds that they are not within the relevant powers of the Road Traffic Regulation Act, or that any of the relevant regulations made thereunder have not been complied with in relation to the Orders may, within six weeks of the date on which the Orders were made, make an application for the purpose to the High Court.

Dated 1 July 2020

Mark Frost
Assistant Director Transport, Parking & Environmental Strategy

Schedule 1

41 Chapel Road, Hounslow; 171 North Hyde Lane, Hounslow; 16 Spencer Road, Isleworth; 9 St George’s Road, Hanworth; 8 Wellington Avenue, Hounslow; 145 Basildene Road, Hounslow; 222 Beavers Lane, Hounslow; 171 Brabazon Road, Hounslow; 1 Pinewood Road, Feltham; 19 Sark Close, Hounslow; 67 Silver Crescent, Chiswick; 24 Westbury Road, Feltham; 10 Brook Lane North, Brentford; 137 Great South West Road, Hounslow; 7 Pinewood Road, Feltham

Schedule 2

29 Cromwell Road, Hounslow; 134 Chinchilla Drive, Hounslow; 21 Glenwood Road, Hounslow; 7 Mills Row, Chiswick; 30 Shakespeare Avenue, Feltham; 49 Linkfield Road, Isleworth; 1 Marlborough Road, Isleworth

Schedule 3

6 Wellington Avenue, Hounslow; No.37 Rossindel Road, Hounslow

Schedule 4

28 Rossindel Road, Hounslow; 38 Rossindel Road, Hounslow; 2A Millbourne Road, Hanworth; 12 Robin Grove, Brentford; 18 Boston Gardens, Brentford; 69 Central Avenue, Hounslow; 82 Elmcroft Close, Bedfont, Feltham; 18 Otterburn Gardens, Isleworth

Traffic Management Order

2020 No. 34

The London Borough of Hounslow (Free Parking Places) (Disabled Persons) (2008, No. 1) (Amendment No. 79) Order 2020

Made on 1 July 2020

Coming into operation on 2 July 2020

The Council of the London Borough of Hounslow, having consulted the Commissioner of Police of the Metropolis, in exercise of the powers conferred by sections 6 and 124 of the Road Traffic Regulation Act 1984^a as amended, and all other enabling powers hereby make the following Order:

1. This Order may be cited as the London Borough of Hounslow (Free Parking Places) (Disabled Persons) (2008, No. 1) (Amendment No. 79) Order 2020 and shall come into operation for all purposes on 2 July 2020.
2. Without prejudice to the validity of anything done or to any liability incurred in respect of any act or omission before the coming into operation of this Order, the London Borough of Hounslow (Free Parking Places) (Disabled Persons) (No. 1) Order 2008^b shall have effect as though:
 - (a) the items numbered 151 and 262 in Schedule 2 to that Order was substituted with the item similarly numbered and set out in the Schedule to this Order; and
 - (b) the items numbered 651, 652, 653, 654, 655, 656, 657, 658, 659, 660, 661, 662, 663, 664 and 665 were added to Schedule 2 to that Order as detailed and set out in the Schedule to this Order;
 - (c) the items numbered 263, 306, 468 and 469 in Schedule 2 to that Order are hereby revoked.

Dated this first day of July 2020



Assistant Director Transport, Parking & Environmental Strategy
(the officer appointed for the purpose)

^a 1984 c. 27

^b LBH 2008/9

Schedule

1. No. of parking place	2. Designated parking place	3. Special manner of standing
151	Wellington Avenue, Hounslow , the north-west side, from the party wall of Nos. 6/8 Wellington Avenue, south-westwards for a distance of 6 metres.	Part Parking on footway 1.1metre & 0.9 metre on carriageway
262	Rossindel Road, Hounslow , the south east side, from a point 0.8 metre north-east from the party wall of Nos.35/37 Rossindel Road, north-eastwards for a distance of 6 metres	
651	Chapel Road, Hounslow , the north-east side, from the party wall of Nos. 41/ 43 Chapel Road, south-eastwards for a distance of 6 metres.	-
652	North Hyde Lane, Hounslow , the north-east side, from a point 3.5 metres south from the party wall of Nos. 171/173 North Hyde Lane, north-westwards for a distance of 6 metres.	-
653	St Georges Road, Hanworth , the north-west side, from a point 2.5 metres north-east of the south-western flank wall of No. 9 St Georges Road north-eastwards for a distance of 5 metres.	-
654	Spencer Road, Isleworth , the west side, from the party wall of Nos. 14/16 Spencer Road, northwards for a distance of 6 metres.	-
655	Wellington Avenue, Hounslow , the north-west side, from the party wall of Nos. 6/8 Wellington Avenue, north- eastwards for a distance of 6 metres.	Part Parking on footway 1.1metre & 0.9 metre on carriageway.
656	Basildene Road, Hounslow , the south-east side, from a point 0.6 metre north-east of the south-western flank wall of No. 145 Basildene Road, north-eastwards for a distance of 4.5 metres.	1 metre parking on footway & 1 metre on carriageway
657	Beavers Lane, Hounslow , the south-west side, from a point 2.1 metres north-west of the north-western flank of Nos. 220 /222 Beavers Lane south-eastwards for a distance of 5.7 metres.	-
658	Brabazon Road, Hounslow , the south side, from a point 2.5 metres north-west of the south-eastern flank wall of No. 169 Brabazon Road north-westwards for a distance of 5 metres.	-
659	Pinewood Road, Feltham , the west side, from a point 1.5 metres south of the northern flank wall of No.1 Pinewood Road southwards for a distance of 5 metres.	-

Schedule

660	Sark Close, Hounslow , the north-west side, from a point 6.4 metres north-east of the south-western flank wall of No.21 Sark Close for a distance of 5.8 metres.	-
661	Silver Crescent, Chiswick , the south-west side, from the party wall of Nos. 67/69 Silver Crescent, south-eastwards for a distance of 5.8 metres.	-
662	Westbury Road, Feltham , the south-west side, from the opposite side south-east of the north-western flank wall of Nos. 22/24 Westbury Road south-eastwards for a distance of 5 metres.	1 metre parking on footway & 1 metre on carriageway
663	Brook Lane North, Brentford , the south-west side, from a point 2.6 metres north-west of the north-western flank wall of flat Nos. 10/12 Brook Lane North south-eastwards for a distance of 6 metres.	-
664	Great South West Road, Hounslow , the north-east side, from a point 0.6 metre south-east of the north-western flank wall of No. 137 Great South West Road south-eastwards for a distance of 6.6 metres.	-
665	Pinewood Road, Feltham , the west side, from a point 14.4 metres south of the northern flank wall of Nos.1/2 Pinewood Road southwards for a distance of 6 metres.	-

EXPLANATORY NOTE

(This Note is not part of the Order, but is intended to indicate its general purport.)

The Hounslow (Free Parking Places) (Disabled Persons) (No. 1) Order 2008 makes the provisions for parking places in the London Borough of Hounslow in which vehicles displaying a valid disabled persons' blue badge may be left outside:

41 Chapel Road, Hounslow; 171 North Hyde Lane, Hounslow; 16 Spencer Road, Isleworth; 9 St George's Road, Hanworth; 6 Wellington Avenue, Hounslow and 8 Wellington Avenue, Hounslow; 145 Baidene Road, Hounslow; 222 Beavers Lane, Hounslow; 171 Brabazon Road, Hounslow, 1 Pinewood Road, Feltham; 37 Rossindel Road, Hounslow; 19 Sark Close, Hounslow; 67 Silver Crescent, Chiswick; 24 Westbury Road, Feltham; 10 Brook Lane North, Brentford; 137 Great South West Road, Hounslow; 7 Pinewood Road, Feltham; 112 St Johns Road, Isleworth; and

This Order will also revoke disabled parking places outside:

28 Rossindel Road, Hounslow; 38 Rossindel Road, Hounslow; 2A Millbourne Road, Hanworth; 12 Robin Grove, Brentford; 69 Central Avenue, Hounslow; 82 Elmcroft Close, Bedfont, Feltham; 18 Otterburn Gardens, Isleworth

Traffic Management Order

2020 No. 35

The London Borough of Hounslow (Free Permit Parking Places) (Disabled Persons) (Amendment No. 9) Order 2020

Made on 1 July 2020

Coming into operation on 2 July 2020

The Council of the London Borough of Hounslow, after consulting the Commissioner of Police of the Metropolis, in exercise of the powers conferred by sections 6 and 124 of the Road Traffic Regulation Act 1984^a as amended, and of all other enabling powers make the following Order:

1. This Order may be cited as the London Borough of Hounslow (Free Permit Parking Places) (Disabled Persons) (Amendment No. 9) Order 2020 and shall come into operation for all purposes on 2 July 2020.
2. Without prejudice to the validity of anything done or to any liability incurred in respect of any act or omission before the coming into operation of this Order, The London Borough of Hounslow (Free Permit Parking Places) (Disabled Persons) Order 2016^b shall have effect as though:
 - (a) the item numbered 13 was substituted with the item similarly numbered and set out in the Schedule to this Order;
 - (b) the item numbered 60, 61, 62, 63, 64, 65 and 66 was added to the Schedule to that Order as detailed and set out in the Schedule to this Order; and
 - (c) the item numbered 21 in the Schedule to that Order is hereby revoked.

Dated this first day of July 2020



Assistant Director Transport, Parking & Environmental Strategy
(the officer appointed for the purpose)

^a 1984 c.27

^b 2016/07

Schedule

1. No. of parking place	2. Designated parking place	3. Permit No.
13	Bedfont Lane, Feltham , the south-west side, from a point 1.6 metres south-east from the party wall of Nos.167/169 Bedfont Lane, south-eastwards for a distance of 7 metres - 1 metre parking on the footway & 1.0 metre on the carriageway	D111
60	Cromwell Road, Hounslow , the south-west side, from a point 2.5 metres south-east from the party wall of Nos. 29/31 Cromwell Road north-westward for a distance of 6 metres	D155
61	Mills Row, Chiswick , the south-west side, from a point 3.6 metres of the south-western kerb line north-east and from a point 0.70 metre north-west of the south-eastern flank wall of No.7 Mills Row north-westwards for a distance of 4.6 metres, width of disable bay 3 metres	D158
62	Glenwood Road, Hounslow , the north-west side, from a point 1.7 metres north-east of the party wall of Nos. 21/23 Glenwood Road south-westwards for a distance of 5.5 metres.	D159
63	Shakespeare Avenue, Feltham , the north-east side, from a point 5.7 metres south-east from the party wall Nos. 26/28 Shakespeare Avenue south-eastward for a distance of 5.5 metres.	D160
64	Chinchilla Drive, Hounslow , the south-west side, from a point 10.7 metres north-west of the southern flank wall of No. 136 Chinchilla Drive north-westwards for a distance of 5.8 metres.	D161
65	Marlborough Road, Isleworth , the south east side, from a point opposite the party wall of No's 1 & 3 Marlborough Road south-westwards for a distance of 5.5 metres	D162
66	Linkfield Road, Isleworth , the south-west side, from a point 0.5 metres south-east of party wall of Nos. 47/49 Linkfield Road south-eastwards for a distance of 5.2 metres.	D163

EXPLANATORY NOTE

(This Note is not part of the Order but is intended to indicate its general purport).

The London Borough of Hounslow (Free Permit Parking Places) (Disabled Persons) Order 2016 makes provision for parking places in the London Borough of Hounslow in which vehicles displaying a disabled residents parking permit may be left in Cromwell Road, Hounslow; Bedfont Lane, Feltham; Chinchilla Drive, Hounslow; Glenwood Road, Hounslow; Mills Row, Chiswick; Shakespeare Avenue, Feltham; Linkfield Road, Isleworth and Marlborough Road, Isleworth.

This Order will also revoke disabled parking places outside 18 Boston Gardens, Brentford

Traffic Management Order

2020 No. 36

The London Borough of Hounslow (Waiting and Loading Restriction) (Amendment No.266) Order 2020

Made on 1 July 2020

Coming into operation on 2 July 2020

The Council of the London Borough of Hounslow, after consulting the Commissioner of Police of the Metropolis, in exercise of the powers conferred by sections 6 and 124 to the Road Traffic Regulation Act 1984¹ as amended, and of all other enabling powers hereby make the following Order:

- 1 This Order shall come into operation on 2 July 2020 and may be cited as the London Borough of Hounslow (Waiting and Loading Restriction) (Amendment No.266) Order 2020.
- 2 Without prejudice to the validity of anything done or to any liability incurred in respect of any act or omission before the coming into operation of this Order, The Hounslow (Waiting and Loading Restriction) Order 2008² shall have effect as though:
 - (a) the item numbered 1487 was added to Schedule 1 to that Order with the item similarly numbered and set out in Schedule 1 to this Order.

Dated this first day of July 2020



Assistant Director Transport, Parking & Environmental Strategy
(the officer appointed for the purpose)

¹ 1984 c.27

² 2008/24

SCHEDULE 1

1 Item Number	2 Street	3 Prescribed hours - see Schedule 3
1487	<p>Unnamed Road, Rear of Nos 1-23 Chiswick High Road (off British Grove), Chiswick</p> <p>(a) north side, (i) from a point 25 metres west of the western kerb-line of British Grove to the western extremity of the unnamed road to the rear of Nos. 1-23 Chiswick High Road</p> <p>(b) south side, (i) from western kerb-line of British Grove to the western extremity of the unnamed road to the rear of Nos. 1-23 Chiswick High Road, including the turning head</p>	<p>A</p> <p>A</p>

EXPLANATORY NOTE

(This Note is not part of the Order, but is intended to indicate its general purport.)

This Order further amends the Hounslow (Waiting and Loading Restriction) Order 2008 by introducing waiting restrictions in the unnamed Road, Rear of Nos 1-23 Chiswick High Road (off British Grove), Chiswick

Proposed disabled parking bays & disabled permit parking bays

- A. The London Borough of Hounslow (Free Parking Places) (Disabled Persons) (2008, No.1) (Amendment No.***) Order 20****
- B. The London Borough of Hounslow (Free Permit Parking Places) (Disabled Persons) (Amendment No.***) Order 20****
1. The London Borough of Hounslow proposes to make the above Orders under sections 6 and 124 of the Road Traffic Regulation Act 1984.
 2. The general effect of the Orders would be to:
 - a) introduce disabled parking bays as detailed in Schedule 1 to this Notice;
 - b) amend existing disabled parking bays as detailed in Schedule 2 to this Notice; and
 - c) introduce disabled permit parking bays as detailed in Schedule 3 to this Notice.
 3. Documents giving further information of the proposed Orders can be viewed for a period of 21 days from the date of this Notice:
 - a) online at hounslow.gov.uk by typing in the term “traffic notices” in the search bar; or
 - b) at the Customer service reception, Hounslow House, 7 Bath Road, Hounslow, TW3 3EB, between the hours of 9am and 4.45pm, Mondays to Fridays.
 4. Any person wishing to object to the proposed Orders should send a statement in writing stating the grounds of the objection to the Head of Transport & Environmental Strategy at the address above or by email to trafficorders@hounslow.gov.uk quoting the reference TMO/P035/19 to be received by no later than Friday, 19 July 2019.

Dated 28 June 2019

Mark Frost
Head of Transport & Environmental Strategy

Schedule 1

41 Chapel Road, Hounslow; 171 North Hyde Lane, Hounslow; 16 Spencer Road, Isleworth; 9 St George's Road, Hanworth; 8 Wellington Avenue, Hounslow

Schedule 2

6 Wellington Avenue, Hounslow

Schedule 3

29 Cromwell Road, Hounslow

Traffic Management Order

20** No. **

The London Borough of Hounslow (Free Parking Places) (Disabled Persons) (2008, No. 1) (Amendment No. **) Order 20**

Made on ** ***** 20**

Coming into operation on ** ***** 20**

The Council of the London Borough of Hounslow, having consulted the Commissioner of Police of the Metropolis, in exercise of the powers conferred by sections 6 and 124 of the Road Traffic Regulation Act 1984^a as amended, and all other enabling powers hereby make the following Order:

1. This Order may be cited as the London Borough of Hounslow (Free Parking Places) (Disabled Persons) (2008, No. 1) (Amendment No. **) Order 20** and shall come into operation for all purposes on ** ***** 20**.
2. In this Order,

“the Order of 2008” means the London Borough of Hounslow (Free Parking Places) (Disabled Persons) (No. 1) Order 2008^b; and

Without prejudice to the validity of anything done or to any liability incurred in respect of any act or omission before the coming into operation of this Order, the Order of 2008 shall have effect as though:

- (a) the item numbered 151 in Schedule 2 to that Order was substituted with the item similarly numbered and set out in the Schedule to this Order; and
- (b) the items numbered **, ** and ** were added to Schedule 2 to that Order as detailed and set out in the Schedule to this Order.

Dated this ** day of ***** 20**

Head of Transport & Environmental Strategy
(the officer appointed for the purpose)

^a 1984 c. 27

^b LBH 2008/9

Schedule

1. No. of parking place	2. Designated parking place	3. Special manner of standing
151	Wellington Avenue, Hounslow , the north-west side, from the party wall of Nos. 6/8 Wellington Avenue, south-westwards for a distance of 6 metres.	Part Parking on footway 1.1metre & 0.9 metre on carriageway
**	Chapel Road, Hounslow , the north-east side, from the party wall of Nos. 41/ 43 Chapel Road, south-eastwards for a distance of 6 metres.	-
**	North Hyde Lane, Hounslow , the north-east side, from a point 3.5 metres south from the party wall of Nos. 171/173 North Hyde Lane, north-westwards for a distance of 6 metres.	-
**	St Georges Road, Hanworth , the north-west side, from a point 2.5 metres north-east of the south-western flank wall of No. 9 St Georges Road north-eastwards for a distance of 5 metres.	-
**	Spencer Road, Isleworth , the west side, from the party wall of Nos. 14/16 Spencer Road, northwards for a distance of 6 metres.	-
**	Wellington Avenue, Hounslow , the north-west side, from the party wall of Nos. 6/8 Wellington Avenue, north- eastwards for a distance of 6 metres.	Part Parking on footway 1.1metre & 0.9 metre on carriageway.

EXPLANATORY NOTE

(This Note is not part of the Order, but is intended to indicate its general purport.)

The Hounslow (Free Parking Places) (Disabled Persons) (No. 1) Order 2008 makes the provisions for parking places in the London Borough of Hounslow in which vehicles displaying a valid disabled persons' blue badge may be left outside:

41 Chapel Road, Hounslow; 171 North Hyde Lane, Hounslow; 16 Spencer Road, Isleworth; 9 St George's Road, Hanworth; 6 Wellington Avenue, Hounslow and 8 Wellington Avenue, Hounslow



Traffic Management Order

20** No. **

The London Borough of Hounslow (Free Permit Parking Places) (Disabled Persons) (Amendment No. **) Order 20**

Made on ** **** 20**

Coming into operation on ** ***** 20**

The Council of the London Borough of Hounslow, after consulting the Commissioner of Police of the Metropolis, in exercise of the powers conferred by sections 6 and 124 of the Road Traffic Regulation Act 1984^a as amended, and of all other enabling powers make the following Order:

1. This Order may be cited as the London Borough of Hounslow (Free Permit Parking Places) (Disabled Persons) (Amendment No. **) Order 2019 and shall come into operation for all purposes on ** ***** 20**.

2. In this Order,

"the Order of 2016" means The London Borough of Hounslow (Free Permit Parking Places) (Disabled Persons) Order 2016^b

Without prejudice to the validity of anything done or to any liability incurred in respect of any act or omission before the coming into operation of this Order, the Order of 2016 shall have effect as though:

(a) the item numbered ** was added to the Schedule to that Order as detailed and set out in the Schedule to this Order:

Dated this ** day of ***** 20**

Head of Transport & Environmental Strategy
(the officer appointed for the purpose)

^a 1984 c.27

^b 2016/07

Schedule

1. No. of parking place	2. Designated parking place	3. Permit No.
**	Cromwell Road, Hounslow , the south-west side, from a point 2.5 metres south-east from the party wall of Nos. 29/31 Cromwell Road north-westward for a distance of 6 metres	D155

EXPLANATORY NOTE

(This Note is not part of the Order but is intended to indicate its general purport).

The London Borough of Hounslow (Free Permit Parking Places) (Disabled Persons) Order 2016 makes provision for parking places in the London Borough of Hounslow in which vehicles displaying a disabled residents parking permit may be left in Cromwell Road, Hounslow



STATEMENT OF REASONS

Proposed disabled parking bays & disabled permit parking bays

The proposed Orders:

- (a) introduce additional disabled parking bays and disabled permit parking bays to assist holders of the blue badge to park nearer to their place of residence; and
- (b) remove existing disabled parking bays and disabled permit parking bays which are no longer needed by the original applicant.

BRISTOW ROAD



Disabled Person's Parking Space

reference line

43

41

39

37

35

33

DISABLED

2.0

6.0

CHAPEL ROAD

38

36

34

32

30

26

© Crown copyright. All rights reserved
London Borough of Hounslow 100019263 2019

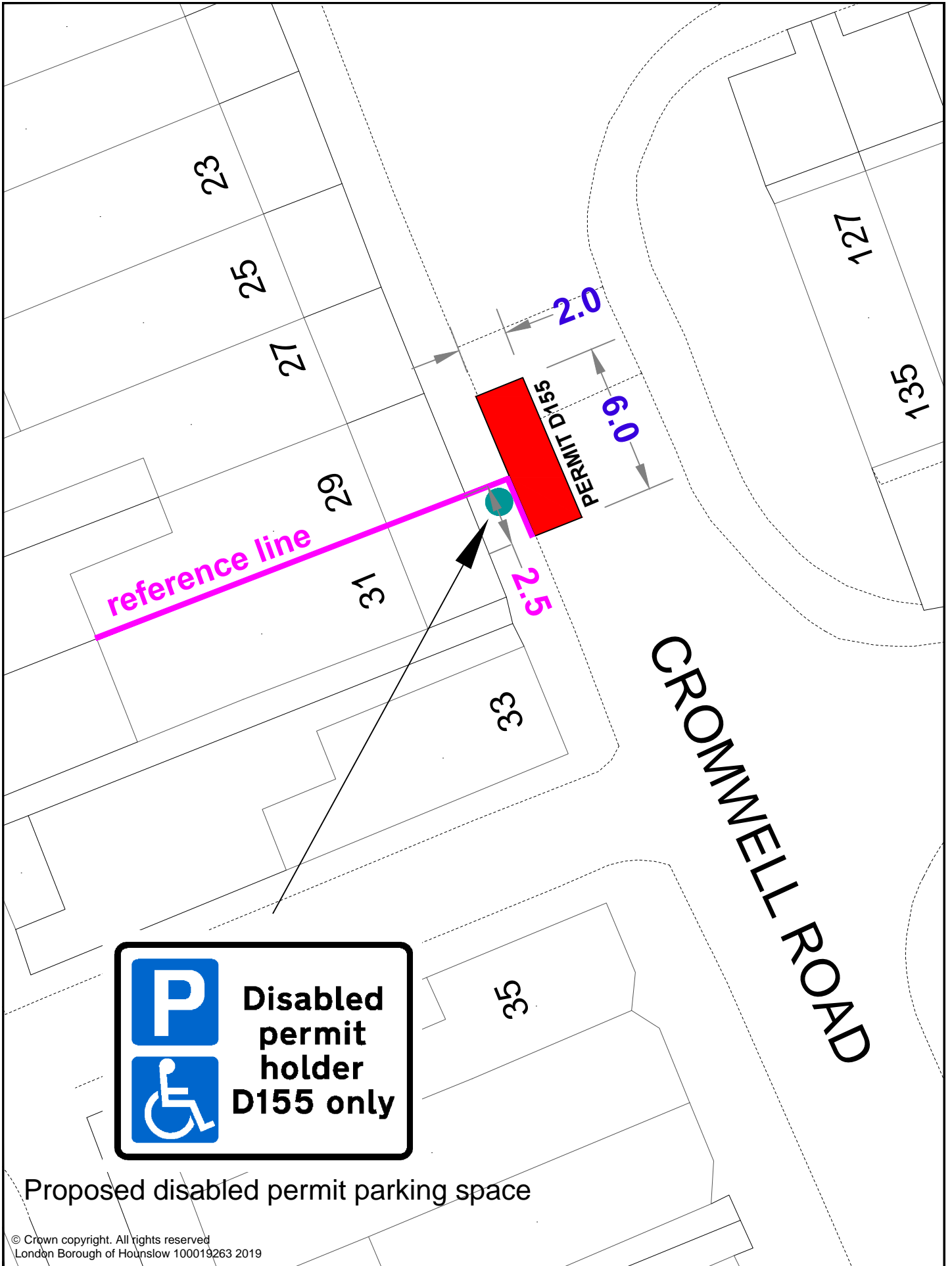
Drawing Status					
Drawn	Approved	Date	Scale	Size	
Inder	IS	May 2019	N.T.S	A4	
Dwg No					Rev
Rev	Date	Description			

**41 Chapel Road,
Hounslow, TW3 1XT**

Proposed disabled parking space

Mark Frost, Head of Traffic, Transport & Environmental Strategy
Customer Relations, Environment and Culture Directorate
Hounslow House
7 Bath Road
Hounslow, TW3 3EB

Client: **London Borough of Hounslow**

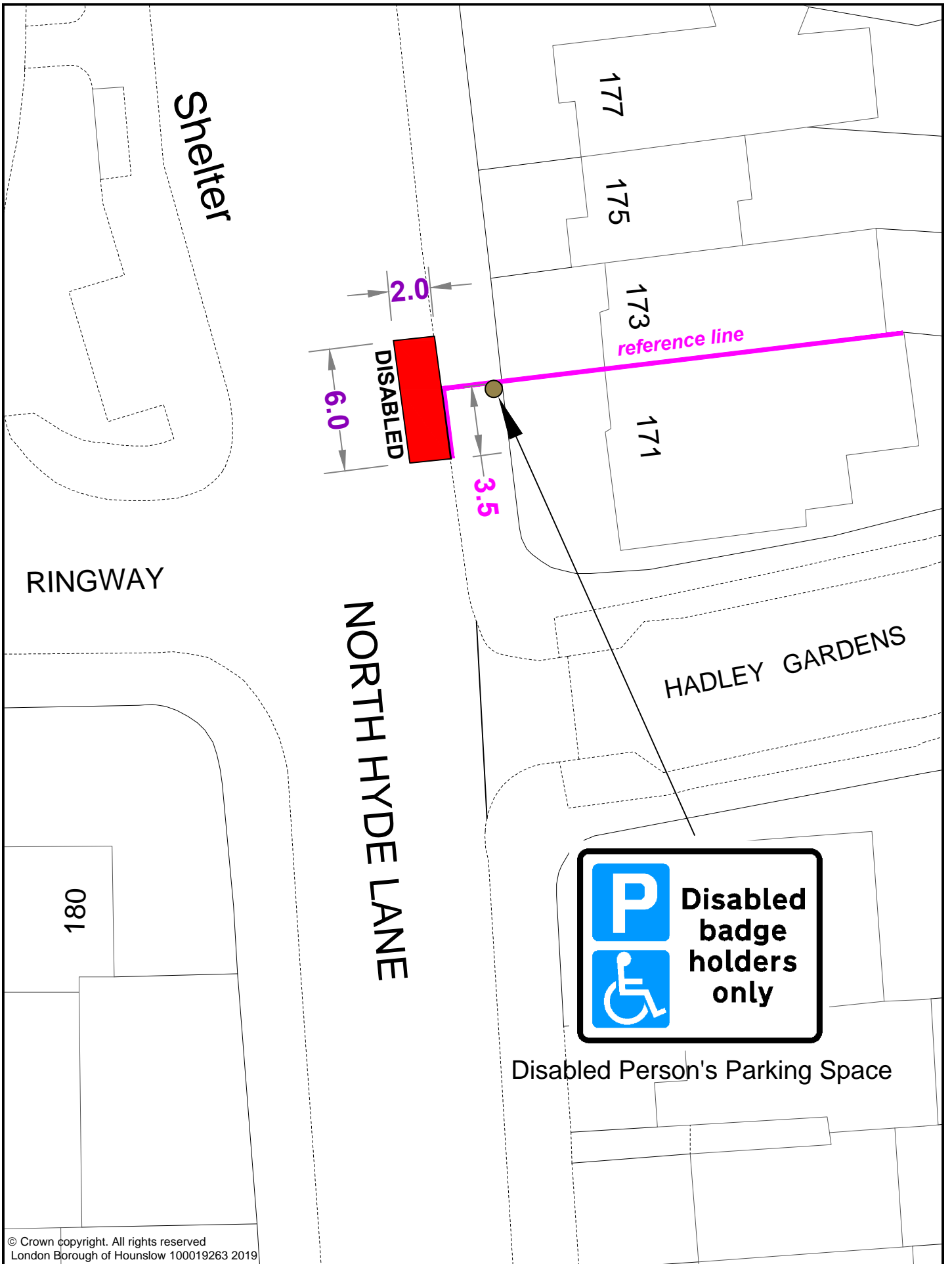


Proposed disabled permit parking space

© Crown copyright. All rights reserved
London Borough of Hounslow 100019263 2019

Drawing Status		29 Cromwell Road, Hounslow, TW3 3QE		<small>Mark Frost, Head of Traffic, Transport & Environmental Strategy Customer Relations, Environment and Culture Directorate Hounslow House 7 Bath Road Hounslow, TW3 3EB</small>	
Drawn	Approved			Date	Scale
Inder	IS	May 2019	N.T.S	A4	Proposed disabled permit parking space
Rev	Date	Description	Rev		





Disabled Person's Parking Space

© Crown copyright. All rights reserved
London Borough of Hounslow 100019263 2019

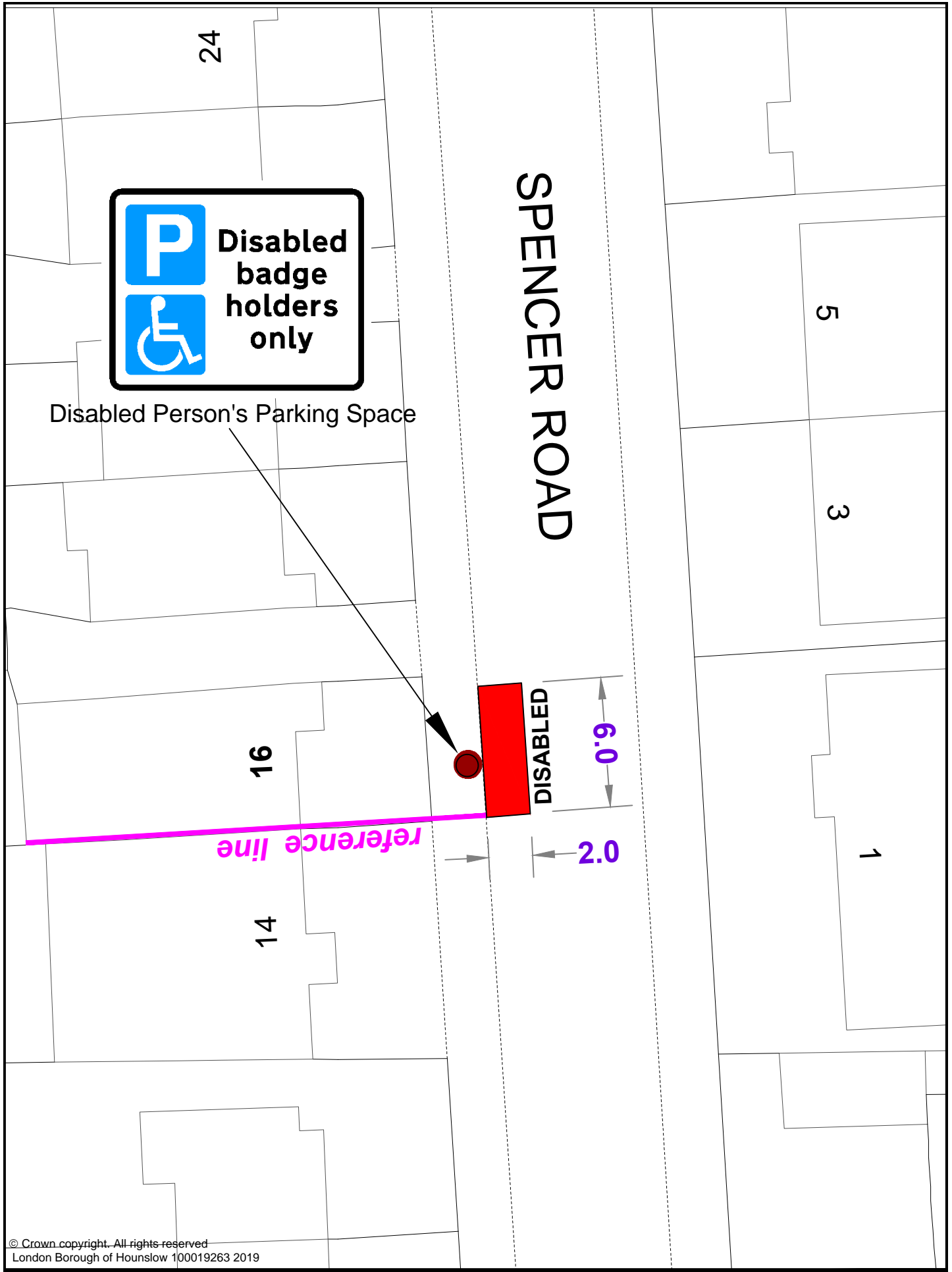
Drawing Status					
Drawn	Approved	Date	Scale	Size	
Inder	IS	May 2019	N.T.S	A4	
Dwg No					Rev
Rev	Date	Description			

**171 North Hyde Lane,
Southall, UB2 5SG**

Proposed disabled parking space

Mark Frost, Head of Traffic, Transport & Environmental Strategy
Customer Relations, Environment and Culture Directorate
Hounslow House
7 Bath Road
Hounslow, TW3 3EB

Client:  **London Borough of Hounslow** 



Disabled Person's Parking Space

SPENCER ROAD

24

5

3

16

14

1

reference line

DISABLED

6.0

2.0



© Crown copyright. All rights reserved
London Borough of Hounslow 100019263 2019

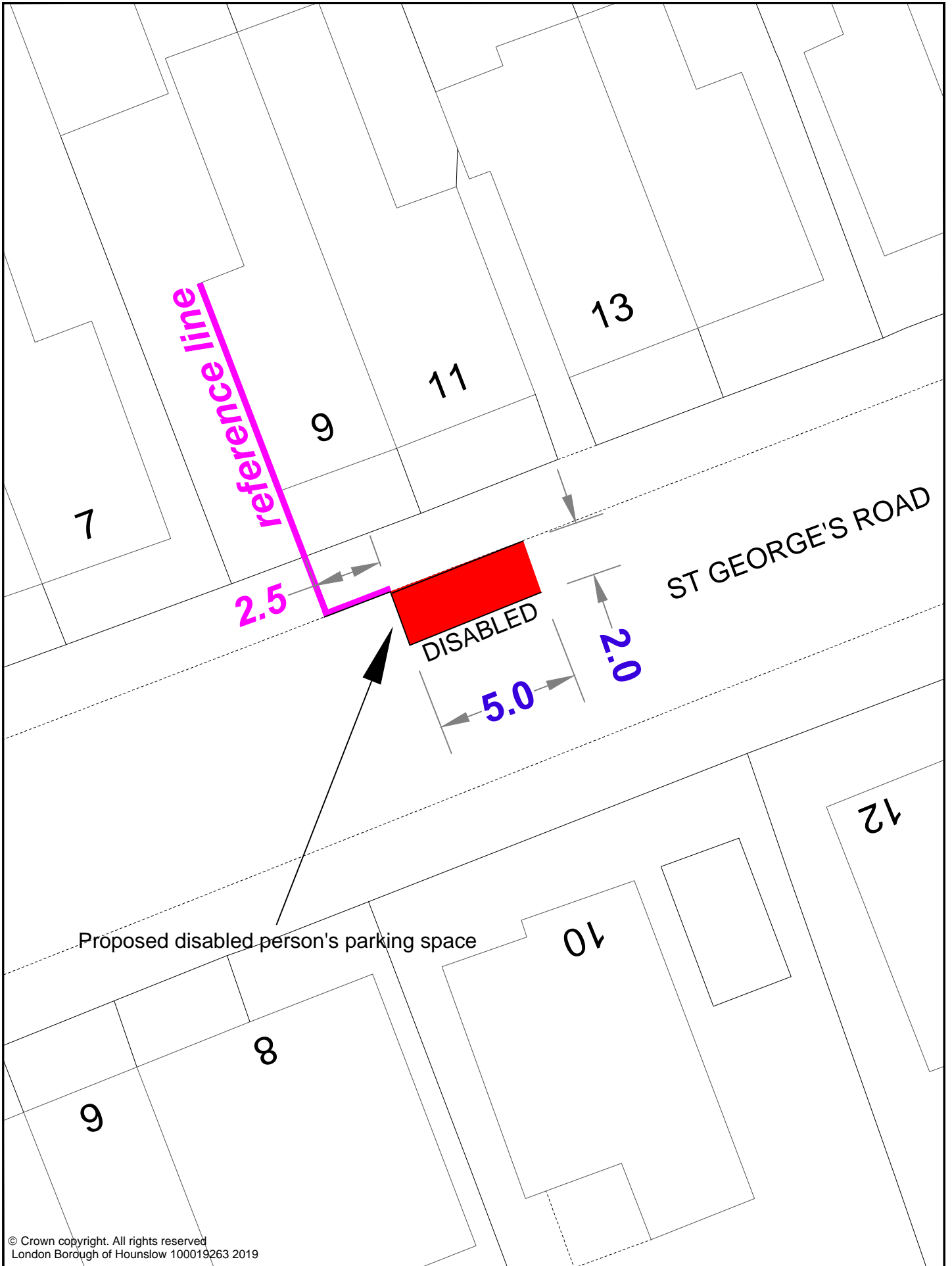
Drawing Status					
Drawn	Approved	Date	Scale	Size	
Inder	IS	May 2019	N.T.S	A4	
Dwg No					Rev
Rev	Date	Description			

**16 Spencer Road,
Isleworth, TW7 4BH**

Proposed disabled parking space

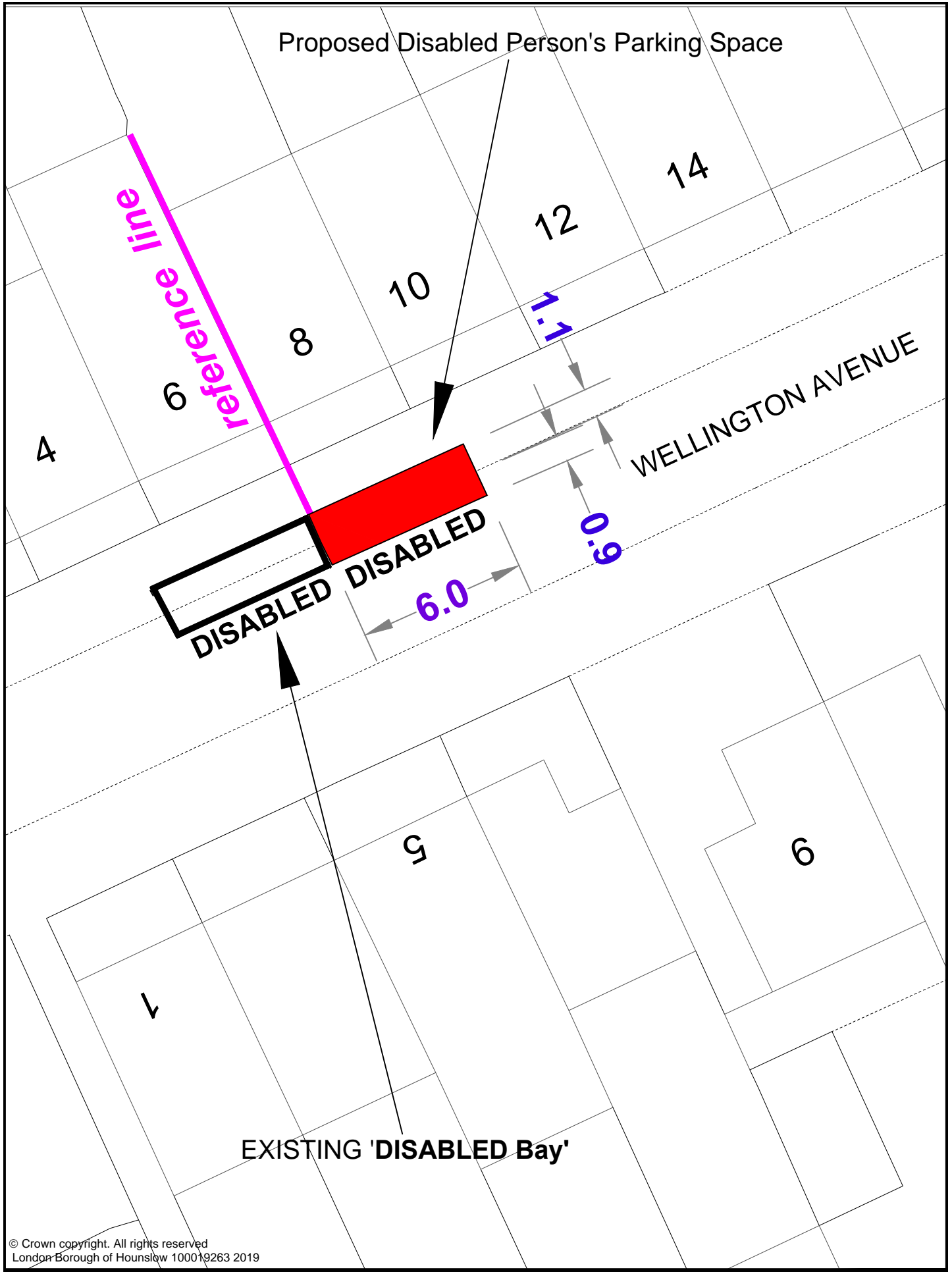
Mark Frost, Head of Traffic, Transport & Environmental Strategy
Customer Relations, Environment and Culture Directorate
Hounslow House
7 Bath Road
Hounslow, TW3 3EB

Client:  **London Borough of Hounslow** 



© Crown copyright. All rights reserved
 London Borough of Hounslow 100019263 2019

		Drawing Status				9 Georges Road, Hanworth, TW13 6RD		<small>Mark Frost, Head of Traffic, Transport & Environmental Strategy Customer Relations, Environment and Culture Directorate Hounslow House 7 Bath Road Hounslow, TW3 3EB</small>	
Drawn	Approved	Date	Scale	Size	Proposed disabled parking space			Client	
Inder	IS	May 2019	N.T.S	A4					
Rev	Date	Description	Dwg No	Rev					



© Crown copyright. All rights reserved
 London Borough of Hounslow 100019263 2019

Drawing Status					
Drawn	Approved	Date	Scale	Size	
Inder	IS	May 2019	N.T.S	A4	
Dwg No					Rev
Rev	Date	Description			

**8 Wellington Avenue,
 Hounslow, TW3 3SX**

Proposed disabled parking space

Mark Frost, Head of Traffic, Transport & Environmental Strategy
 Customer Relations, Environment and Culture Directorate
 Hounslow House
 7 Bath Road
 Hounslow, TW3 3EB

Client:  **London Borough of Hounslow** 

Proposed disabled parking bays & disabled permit parking bays

- A. The London Borough of Hounslow (Free Parking Places) (Disabled Persons) (2008, No.1) (Amendment No.***) Order 20****
- B. The London Borough of Hounslow (Free Permit Parking Places) (Disabled Persons) (Amendment No.***) Order 20****
1. The London Borough of Hounslow proposes to make the above Orders under sections 6 and 124 of the Road Traffic Regulation Act 1984.
 2. The general effect of the Orders would be to:
 - a) introduce disabled parking bays as detailed in Schedule 1 to this Notice;
 - b) amend an existing disabled parking bay outside No.37 Rossindel Road, Hounslow;
 - c) introduce disabled permit parking bays as detailed in Schedule 2 to this Notice;
 - d) amend an existing disabled permit parking bay outside No.167 Bedfont Lane, Feltham; and
 - e) revoke the disabled parking bays detailed in Schedule 3.
 3. Documents giving further information of the proposed Orders can be viewed for a period of 21 days from the date of this Notice:
 - a) online at hounslow.gov.uk by typing in the term "traffic notices" in the search bar; or
 - b) at the Customer service reception, Hounslow House, 7 Bath Road, Hounslow, TW3 3EB, between the hours of 9am and 4.45pm, Mondays to Fridays.
 4. Any person wishing to object to the proposed Orders should send a statement in writing stating the grounds of the objection to the Head of Transport & Environmental Strategy at the address above or by email to trafficorders@hounslow.gov.uk quoting the reference TMO/P044/19 to be received by no later than Friday, 18 October 2019.

Dated 27 September 2019



Mark Frost
Head of Transport & Environmental Strategy

Schedule 1

145 Basildene Road, Hounslow; 222 Beavers Lane, Hounslow; 171 Brabazon Road, Hounslow; 1 Pinewood Road, Feltham; 19 Sark Close, Hounslow; 67 Silver Crescent, Chiswick; 24 Westbury Road, Feltham

Schedule 2

134 Chinchilla Drive, Hounslow; 21 Glenwood Road, Hounslow; 7 Mills Row, Chiswick; 30 Shakespeare Avenue, Feltham

Schedule 3

28 Rossindel Road, Hounslow; 38 Rossindel Road, Hounslow; 2A Millbourne Road, Hanworth; 12 Robin Grove, Brentford

Traffic Management Order

20** No. **

The London Borough of Hounslow (Free Parking Places) (Disabled Persons) (2008, No. 1) (Amendment No. **) Order 20**

Made on ** ***** 20**

Coming into operation on ** ***** 20**

The Council of the London Borough of Hounslow, having consulted the Commissioner of Police of the Metropolis, in exercise of the powers conferred by sections 6 and 124 of the Road Traffic Regulation Act 1984^a as amended, and all other enabling powers hereby make the following Order:

1. This Order may be cited as the London Borough of Hounslow (Free Parking Places) (Disabled Persons) (2008, No. 1) (Amendment No. **) Order 20** and shall come into operation for all purposes on ** ***** 20**.

2. In this Order,

“the Order of 2008” means the London Borough of Hounslow (Free Parking Places) (Disabled Persons) (No. 1) Order 2008^b; and

Without prejudice to the validity of anything done or to any liability incurred in respect of any act or omission before the coming into operation of this Order, the Order of 2008 shall have effect as though:

- (a) the item numbered 262 in Schedule 2 to that Order was substituted with the item similarly numbered and set out in the Schedule to this Order;
- (b) the items numbered **, ** and ** were added to Schedule 2 to that Order as detailed and set out in the Schedule to this Order; and
- (c) the items numbered 263, 306, 468 and 469 in Schedule 2 to that Order are hereby revoked.

Dated this ** day of ***** 20**

Head of Transport & Environmental Strategy
(the officer appointed for the purpose)

^a 1984 c. 27

^b LBH 2008/9

Schedule

1. No. of parking place	2. Designated parking place	3. Special manner of standing
262	Rossindel Road, Hounslow , the south east side, from a point 0.8 metre north-east from the party wall of Nos.35/37 Rossindel Road, north-eastwards for a distance of 6 metres	
**	Basildene Road, Hounslow , the south-east side, from a point 0.6 metre north-east of the south-western flank wall of No. 145 Basildene Road, north-eastwards for a distance of 4.5 metres.	1 metre parking on footway & 1 metre on carriageway
**	Beavers Lane, Hounslow , the south-west side, from a point 2.1 metres north-west of the north-western flank of Nos. 220 /222 Beavers Lane south-eastwards for a distance of 5.7 metres.	-
**	Brabazon Road, Hounslow , the south side, from a point 2.5 metres north-west of the south-eastern flank wall of No. 169 Brabazon Road north-westwards for a distance of 5 metres.	-
**	Pinewood Road, Feltham , the west side, from a point 1.5 metres south of the northern flank wall of No.1 Pinewood Road southwards for a distance of 5 metres.	-
**	Sark Close, Hounslow , the north-west side, from a point 6.4 metres north-east of the south-western flank wall of No.21 Sark Close for a distance of 5.8 metres.	-
**	Silver Crescent, Chiswick , the south-west side, from the party wall of Nos. 67/69 Silver Crescent, south-eastwards for a distance of 5.8 metres.	-
**	Westbury Road, Feltham , the south-west side, from the opposite side south-east of the north-western flank wall of Nos. 22/24 Westbury Road south-eastwards for a distance of 5 metres.	1 metre parking on footway & 1 metre on carriageway

EXPLANATORY NOTE

(This Note is not part of the Order, but is intended to indicate its general purport.)

The Hounslow (Free Parking Places) (Disabled Persons) (No. 1) Order 2008 makes the provisions for parking places in the London Borough of Hounslow in which vehicles displaying a valid disabled persons' blue badge may be left outside 145 Baidene Road, Hounslow; 222 Beavers Lane, Hounslow; 171 Brabazon Road, Hounslow, 1 Pinewood Road, Feltham; 37 Rossindel Road, Hounslow; 19 Sark Close, Hounslow; 67 Silver Crescent, Chiswick; 24 Westbury Road, Feltham; and

This Order will also revoke disabled parking places outside:

28 Rossindel Road, Hounslow; 38 Rossindel Road, Hounslow; 2A Millbourne Road, Hanworth; 12 Robin Grove, Brentford



Traffic Management Order

20** No. **

The London Borough of Hounslow (Free Permit Parking Places) (Disabled Persons) (Amendment No. **) Order 20**

Made on ** **** 20**

Coming into operation on ** ***** 20**

The Council of the London Borough of Hounslow, after consulting the Commissioner of Police of the Metropolis, in exercise of the powers conferred by sections 6 and 124 of the Road Traffic Regulation Act 1984^a as amended, and of all other enabling powers make the following Order:

1. This Order may be cited as the London Borough of Hounslow (Free Permit Parking Places) (Disabled Persons) (Amendment No. **) Order 2019 and shall come into operation for all purposes on ** ***** 20**.
2. In this Order,

"the Order of 2016" means The London Borough of Hounslow (Free Permit Parking Places) (Disabled Persons) Order 2016^b

Without prejudice to the validity of anything done or to any liability incurred in respect of any act or omission before the coming into operation of this Order, the Order of 2016 shall have effect as though:

- (a) the item numbered 13 was substituted with the item similarly numbered and set out in the Schedule to this Order; and
- (b) the items numbered **, ** and ** were added to the Schedule to that Order as detailed and set out in the Schedule to this Order:

Dated this ** day of ***** 20**

Head of Transport & Environmental Strategy
(the officer appointed for the purpose)

^a 1984 c.27

^b 2016/07

Schedule

1. No. of parking place	2. Designated parking place	3. Permit No.
13	Bedfont Lane, Feltham , the south-west side, from a point 1.6 metres south-east from the party wall of Nos.167/169 Bedfont Lane, south-eastwards for a distance of 7 metres - 1 metre parking on the footway & 1.0 metre on the carriageway	D111
**	Mills Row, Chiswick , the south-west side, from a point 3.6 metres of the south-western kerb line north-east and from a point 0.70 metre north-west of the south-eastern flank wall of No.7 Mills Row north-westwards for a distance of 4.6 metres, width of disable bay 3 metres	D158
**	Glenwood Road, Hounslow , the north-west side, from a point 1.7 metres north-east of the party wall of Nos. 21/23 Glenwood Road south-westwards for a distance of 5.5 metres.	D159
**	Shakespeare Avenue, Feltham , the north-east side, from a point 5.7 metres south-east from the party wall Nos. 26/28 Shakespeare Avenue south-eastward for a distance of 5.5 metres.	D160
**	Chinchilla Drive, Hounslow , the south-west side, from a point 10.7 metres north-west of the southern flank wall of No. 136 Chinchilla Drive north-westwards for a distance of 5.8 metres.	D161

EXPLANATORY NOTE

(This Note is not part of the Order but is intended to indicate its general purport).

The London Borough of Hounslow (Free Permit Parking Places) (Disabled Persons) Order 2016 makes provision for parking places in the London Borough of Hounslow in which vehicles displaying a disabled residents parking permit may be left in Bedfont Lane, Feltham; Chinchilla Drive, Hounslow; Glenwood Road, Hounslow; Mills Row, Chiswick; Shakespeare Avenue, Feltham

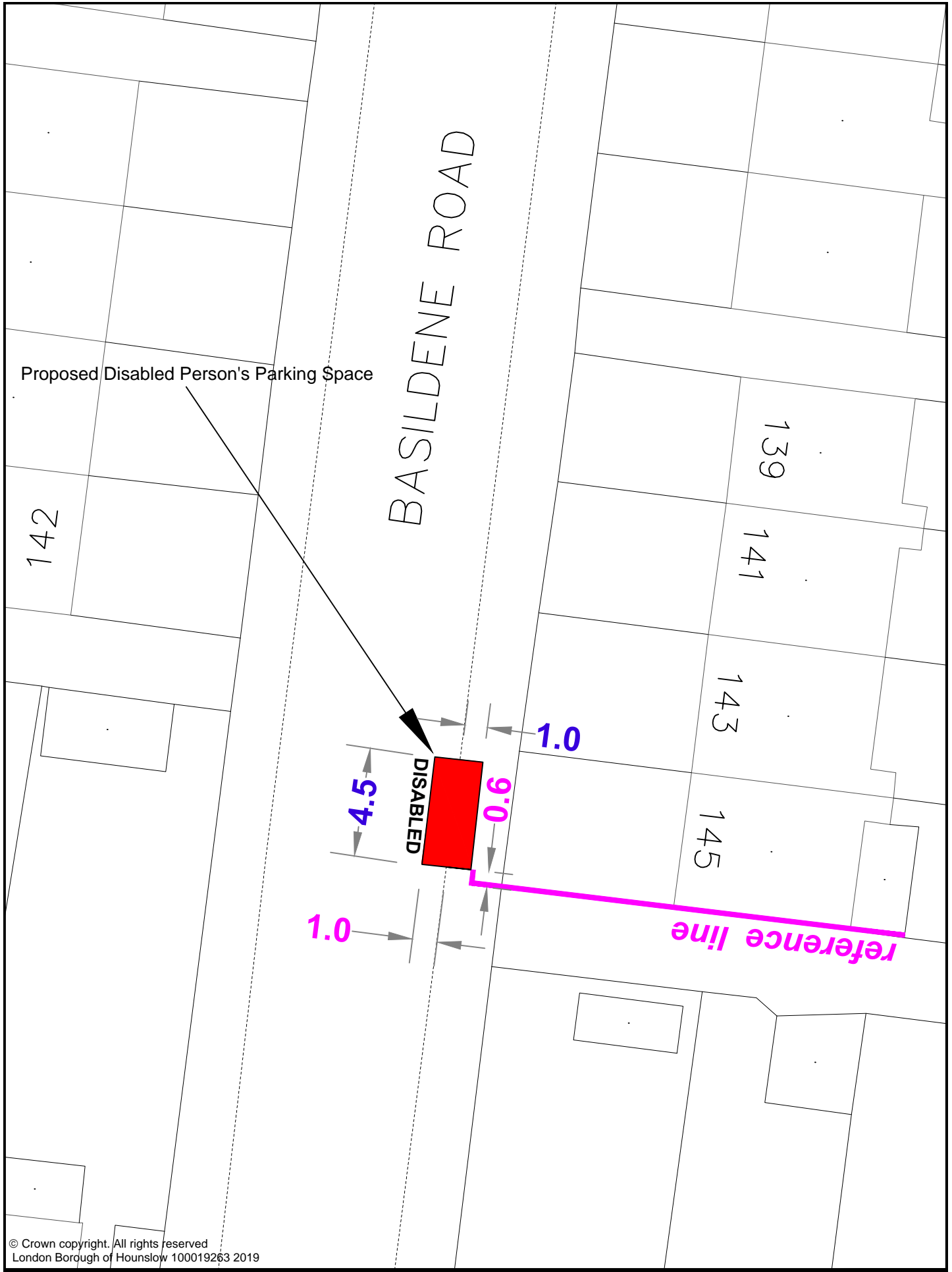


STATEMENT OF REASONS

Proposed disabled parking bays & disabled permit parking bays

The proposed Orders:

- (a) introduce additional disabled parking bays and disabled permit parking bays to assist holders of the blue badge to park nearer to their place of residence; and
- (b) remove existing disabled parking bays and disabled permit parking bays which are no longer needed by the original applicant.



Proposed Disabled Person's Parking Space

BASILDENE ROAD

142

139

141

143

145

4.5

DISABLED

9.0

1.0

1.0

reference line



© Crown copyright. All rights reserved
London Borough of Hounslow 100019263 2019

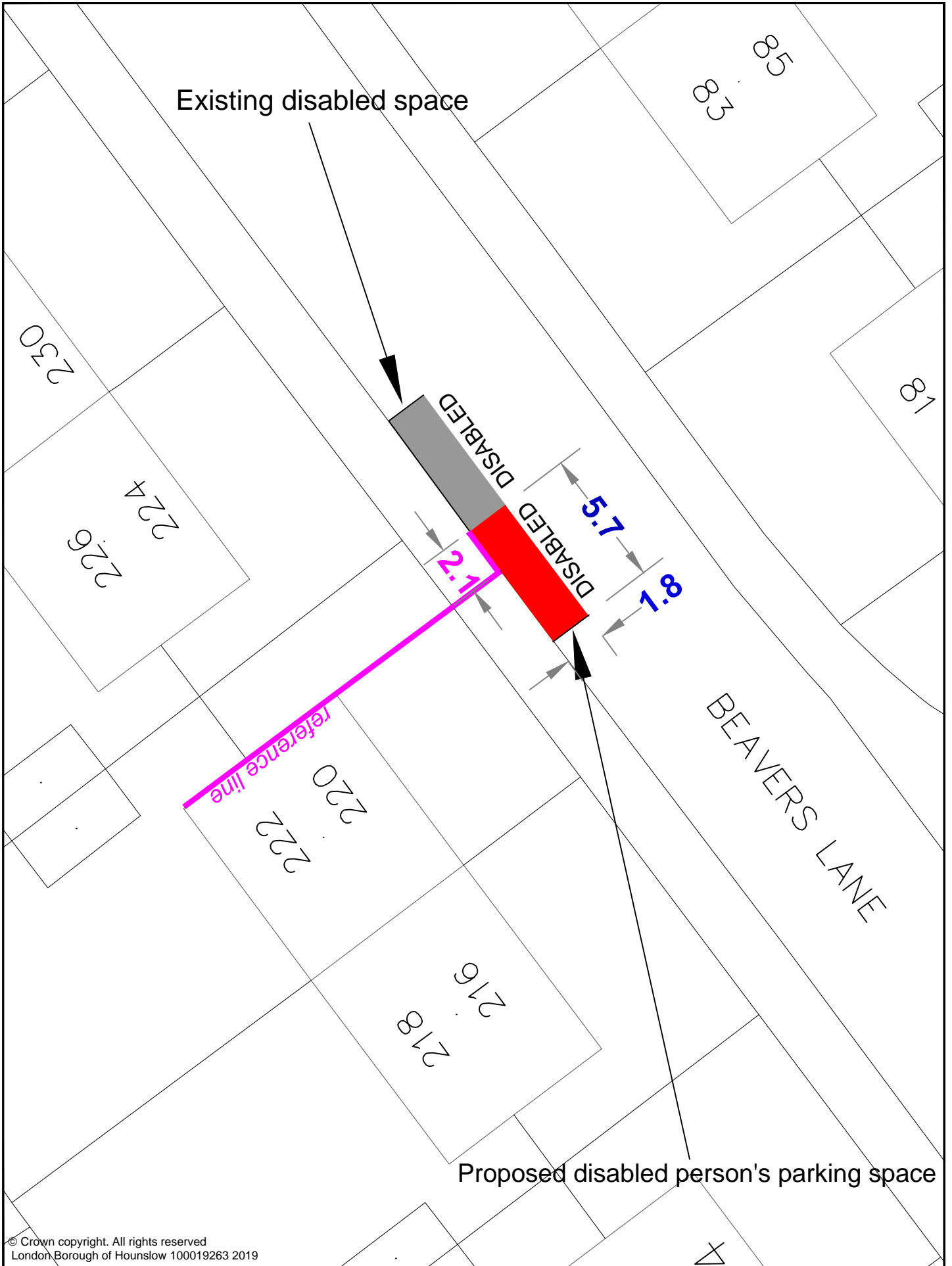
Drawing Status					
Drawn	Approved	Date	Scale	Size	
Inder	IS	August 2019	N.T.S	A4	
Dwg No					Rev
Rev	Date	Description			

**145 Basildene Road,
Hounslow, TW4 7LX**



Proposed disabled parking space

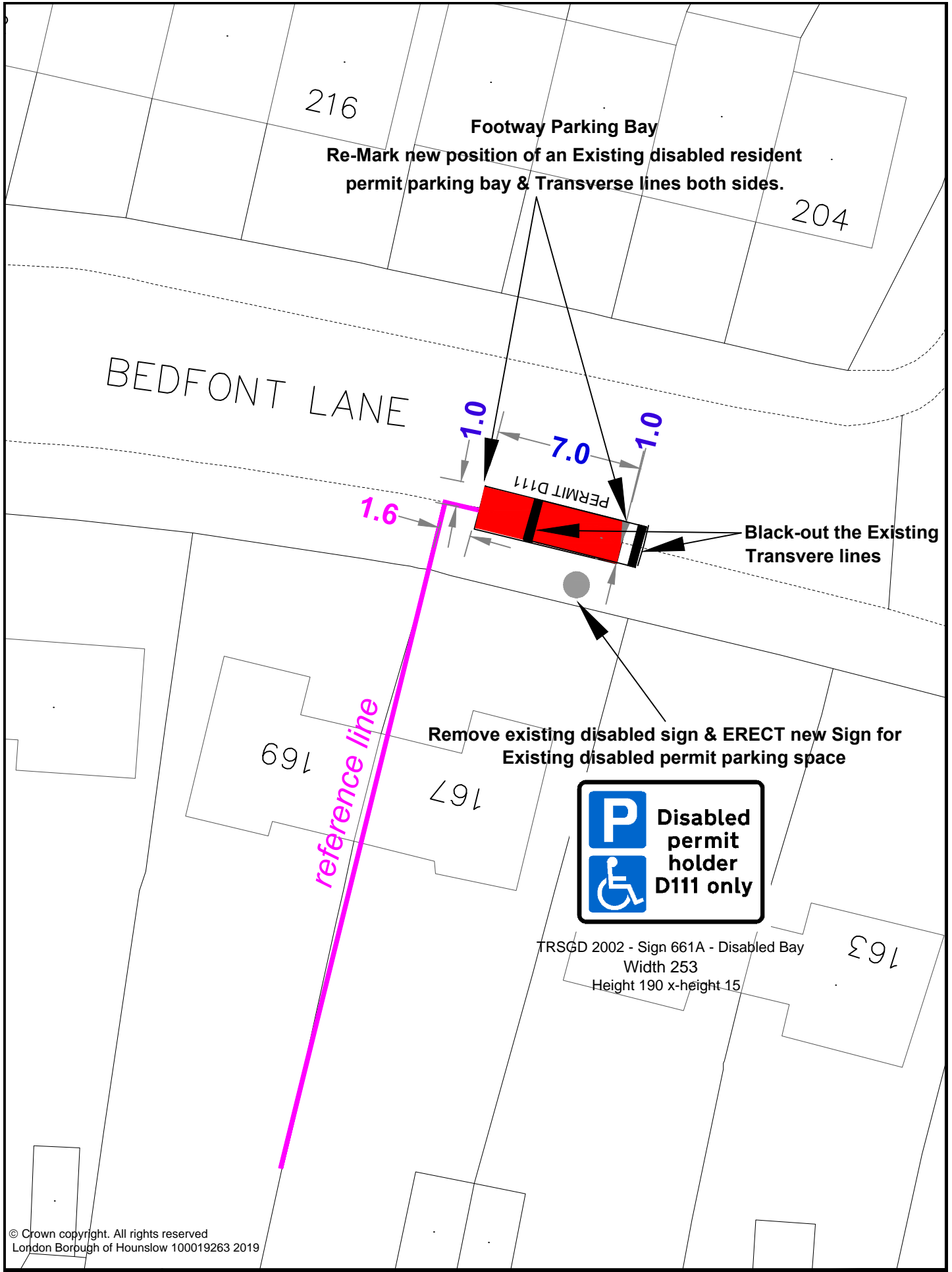
Mark Frost, Head of Traffic, Transport & Environmental Strategy
Customer Relations, Environment and Culture Directorate
Hounslow House
7 Bath Road
Hounslow, TW3 3EB

Client:  



© Crown copyright. All rights reserved
 London Borough of Hounslow 100019263 2019

Drawing Status		222 Beavers Lane, Hounslow, TW4 6HQ		<small>Mark Frost, Head of Traffic, Transport & Environmental Strategy Customer Relations, Environment and Culture Directorate Hounslow House 7 Bath Road Hounslow, TW3 3EB</small>	
Drawn	Approved			Date	Scale
Inder	IS	August 2019	N.T.S	A4	
Drg No		Rev		Client  	
Rev	Date	Description		Proposed disabled parking space	



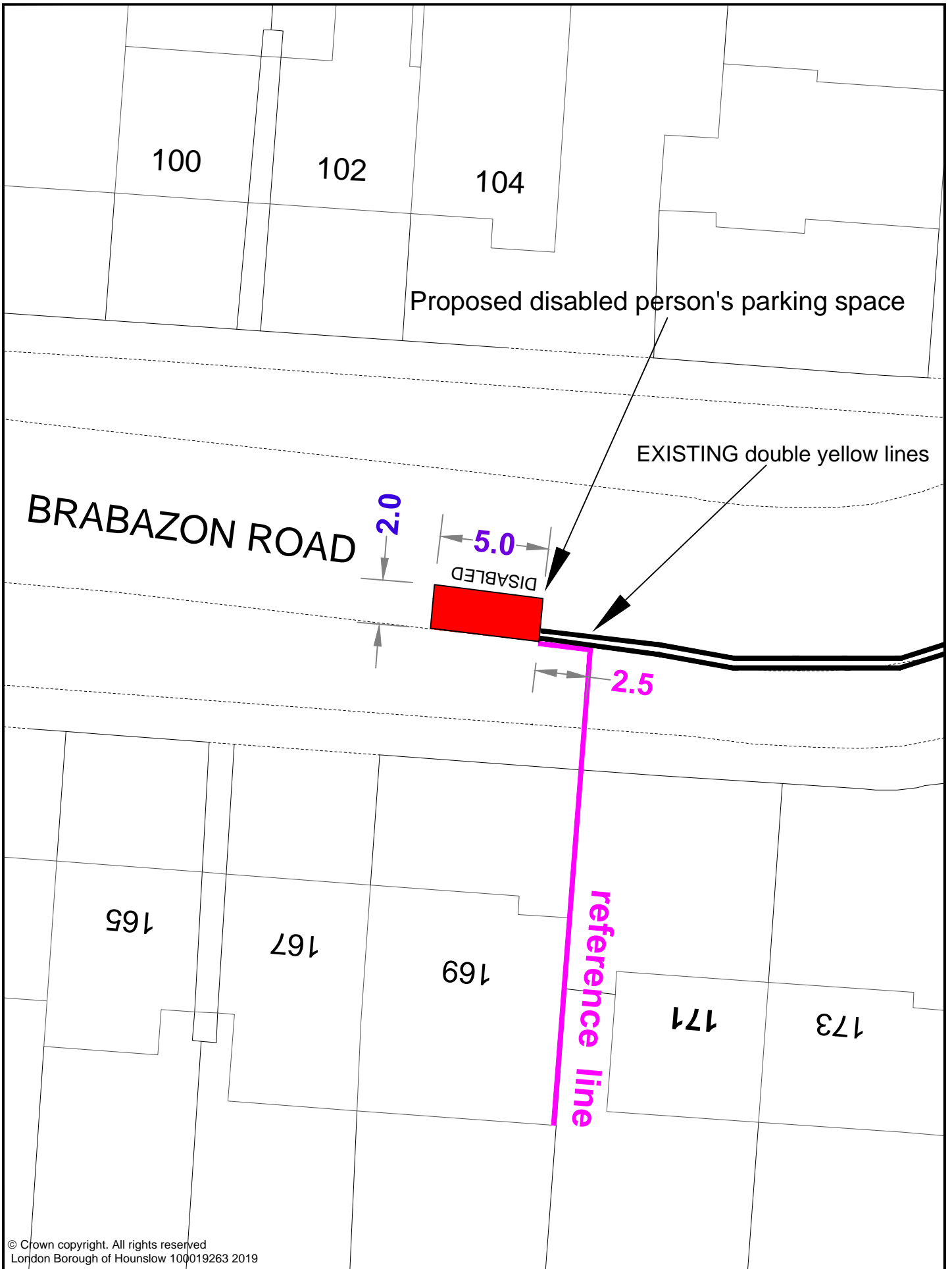
© Crown copyright. All rights reserved
 London Borough of Hounslow 100019263 2019

Drawing Status					
Drawn	Approved	Date	Scale	Size	
Inder	IS	August 2019	N.T.S	A4	
Dwg No					Rev
Rev	Date	Description			

**167 Bedford Lane,
 Feltham, TW14 9NH**
**Re-Positioning of an Existing
 disabled permit parking space**

Mark Frost, Head of Traffic, Transport & Environmental Strategy
 Customer Relations, Environment and Culture Directorate
 Hounslow House
 7 Bath Road
 Hounslow, TW3 3EB

Client:





© Crown copyright. All rights reserved
 London Borough of Hounslow 100019263 2019

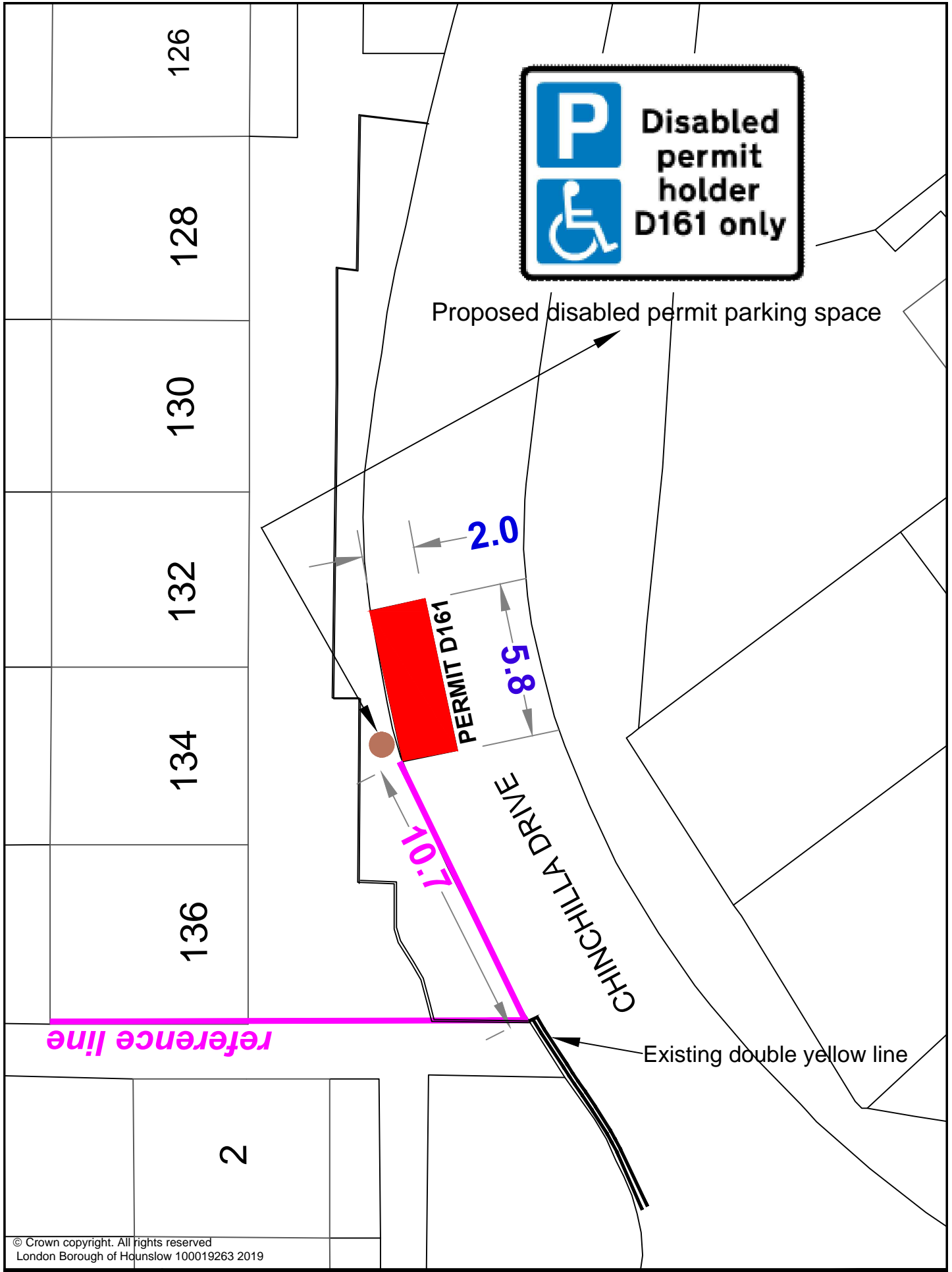
Drawing Status					
Drawn	Approved	Date	Scale	Size	
Inder	IS	August 2019	N.T.S	A4	
Dwg No					Rev
Rev	Date	Description			

**169 Brabazon Road,
 Hounslow, TW5 9LN**

Proposed disabled parking space

Mark Frost, Head of Traffic, Transport & Environmental Strategy
 Customer Relations, Environment and Culture Directorate
 Hounslow House
 7 Bath Road
 Hounslow, TW3 3EB

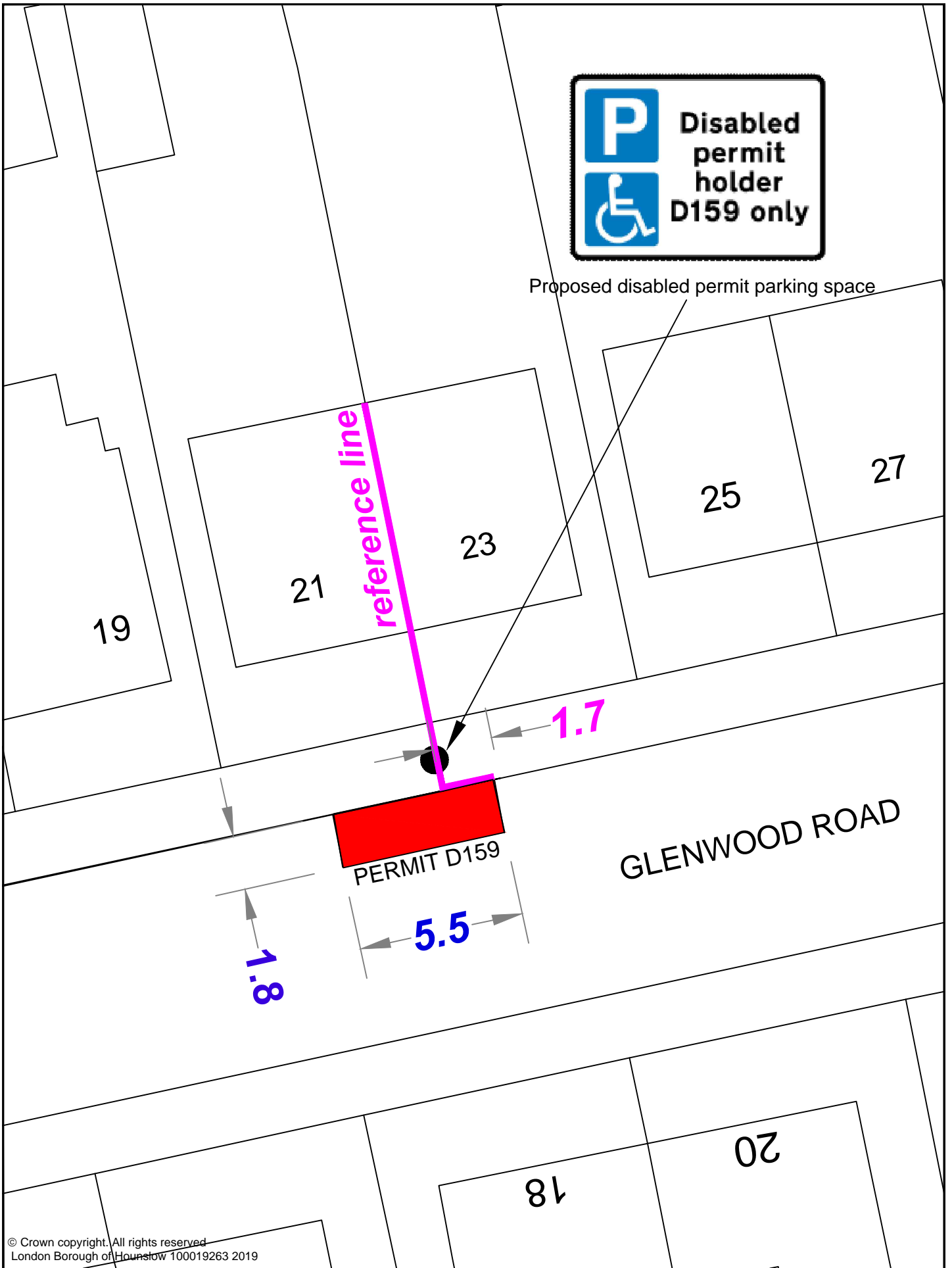
Client:  **London Borough of Hounslow** 



Drawing Status		134 Chinchilla Drive, Hounslow, TW4 7NT		<small>Mark Frost, Head of Traffic, Transport & Environmental Strategy Customer Relations, Environment and Culture Directorate Hounslow House 7 Bath Road Hounslow, TW3 3EB</small>	
Drawn	Approved	Date	Scale	Size	Client
Inder	IS	August 2019	N.T.S	A4	
Dwg No		Proposed disabled permit parking space			
Rev	Date	Description			



Proposed disabled permit parking space



© Crown copyright. All rights reserved
London Borough of Hounslow 100019263 2019

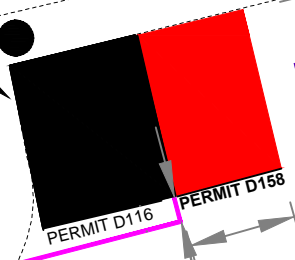
		Drawing Status				21 Glenwood Road, Hounslow, TW3 1SW		<small>Mark Frost, Head of Traffic, Transport & Environmental Strategy Customer Relations, Environment and Culture Directorate Hounslow House 7 Bath Road Hounslow, TW3 3EB</small>	
Drawn	Approved	Date	Scale	Size	Proposed disabled permit parking space			<small>Client</small> 	
Inder	IS	August 2019	N.T.S	A4					
Rev		Date	Description	Dwg No	Rev				



Proposed disabled permit parking space

EXISTING disabled permit parking space

grass Area



MILLS ROW

© Crown copyright. All rights reserved
London Borough of Hounslow 100019263 2019

Drawing Status					
Drawn	Approved	Date	Scale	Size	
Inder	IS	August 2019	N.T.S	A4	
Dwg No					Rev
Rev	Date	Description			

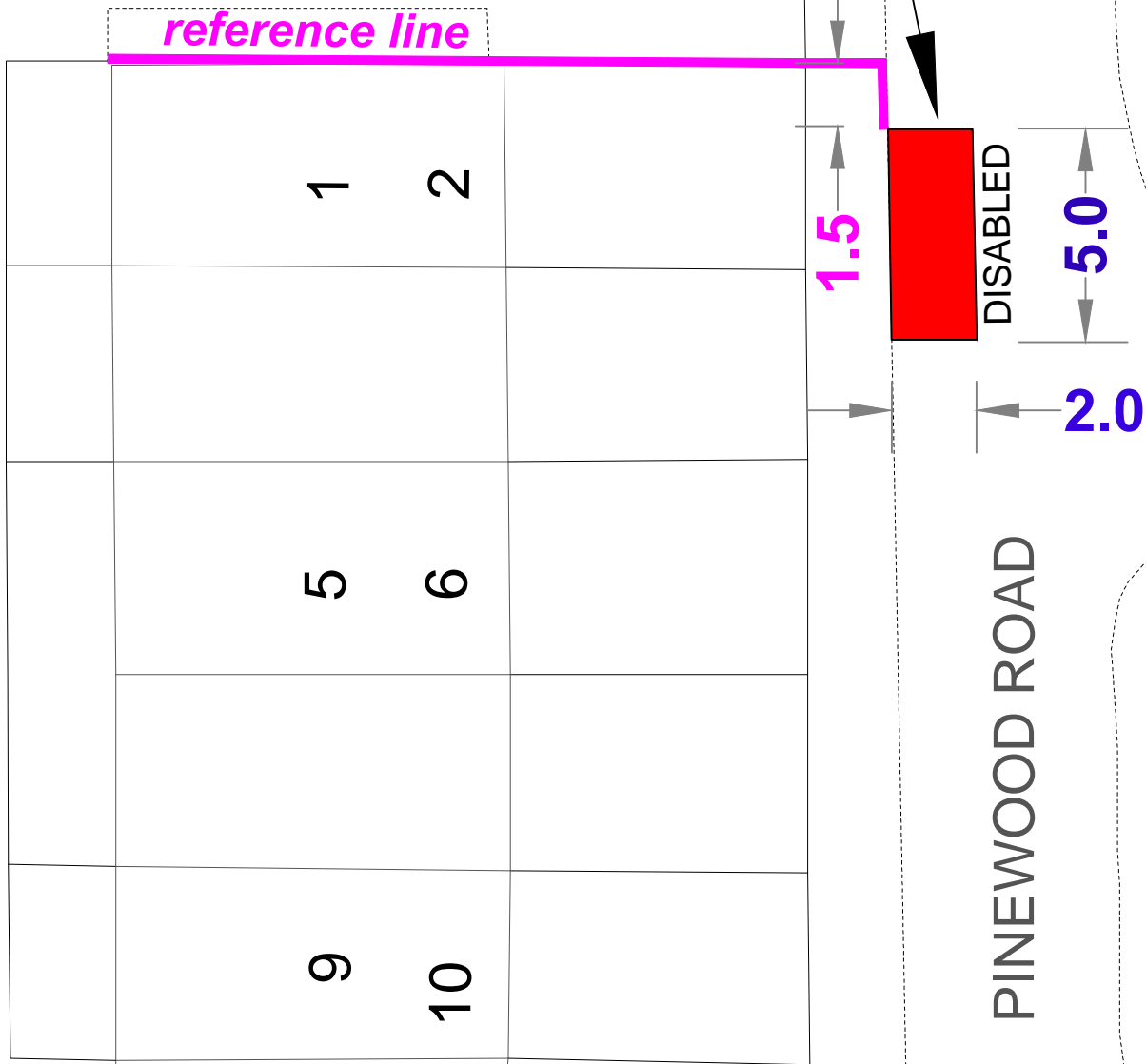
**7 Mills Row,
Chiswick, W4 5UP**

Proposed disabled permit parking space

Mark Frost, Head of Traffic, Transport & Environmental Strategy
Customer Relations, Environment and Culture Directorate
Hounslow House
7 Bath Road
Hounslow, TW3 3EB

Client

Proposed disabled person's parking space



© Crown copyright. All rights reserved
London Borough of Hounslow 100019263 2019



Drawing Status	
Drawn	Approved
Inder	IS
Date	August 2019
Scale	N.T.S
Size	A4
Drg No	
Rev	
Rev	Description

**1 Pinewood Road,
Feltham, TW13 7BD**

Proposed disabled parking space

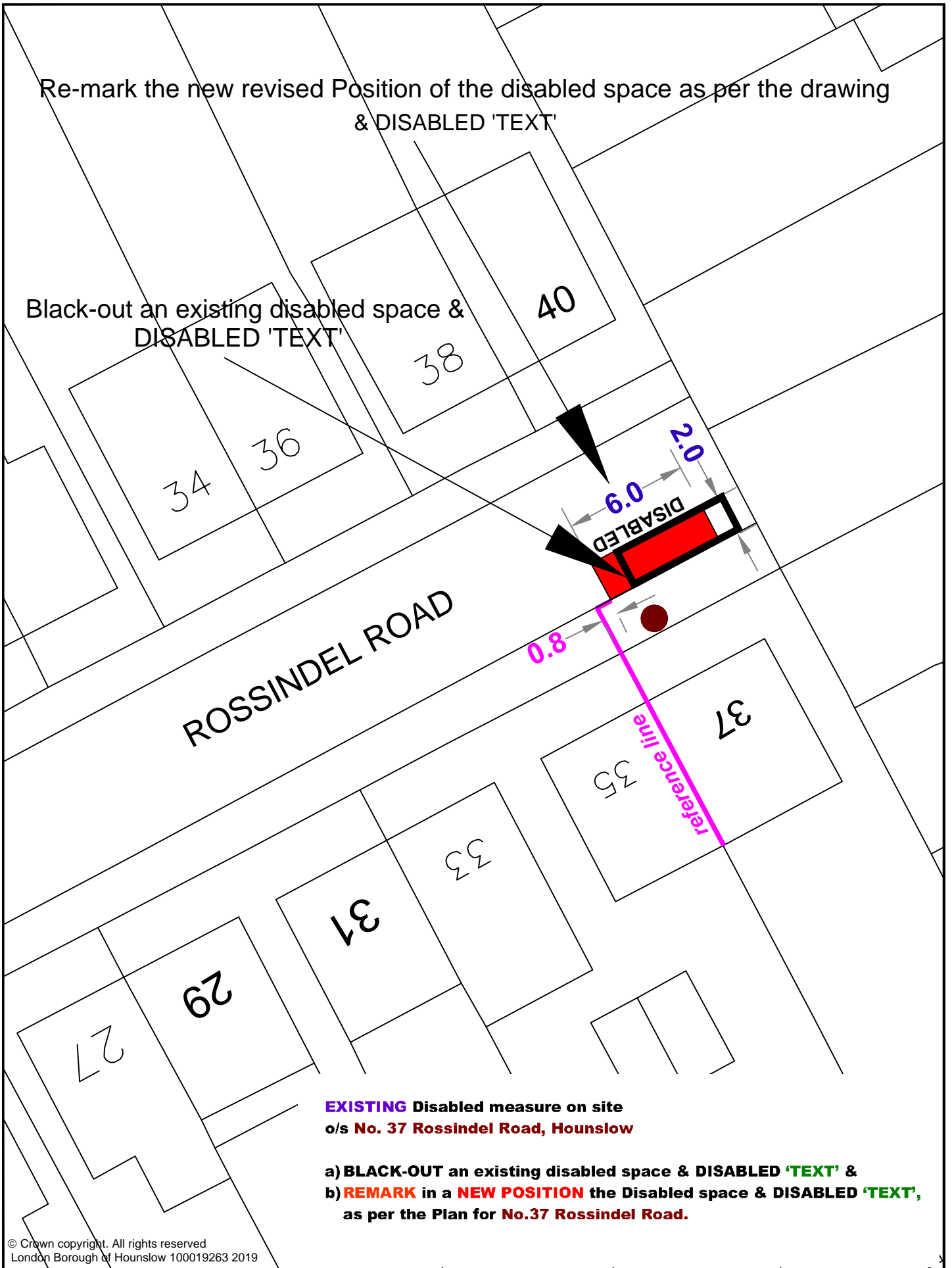
Mark Frost, Head of Traffic, Transport & Environmental Strategy
Customer Relations, Environment and Culture Directorate
Hounslow House
7 Bath Road
Hounslow, TW3 8EB

Client

Re-mark the new revised Position of the disabled space as per the drawing & DISABLED 'TEXT'

Black-out an existing disabled space & DISABLED 'TEXT'

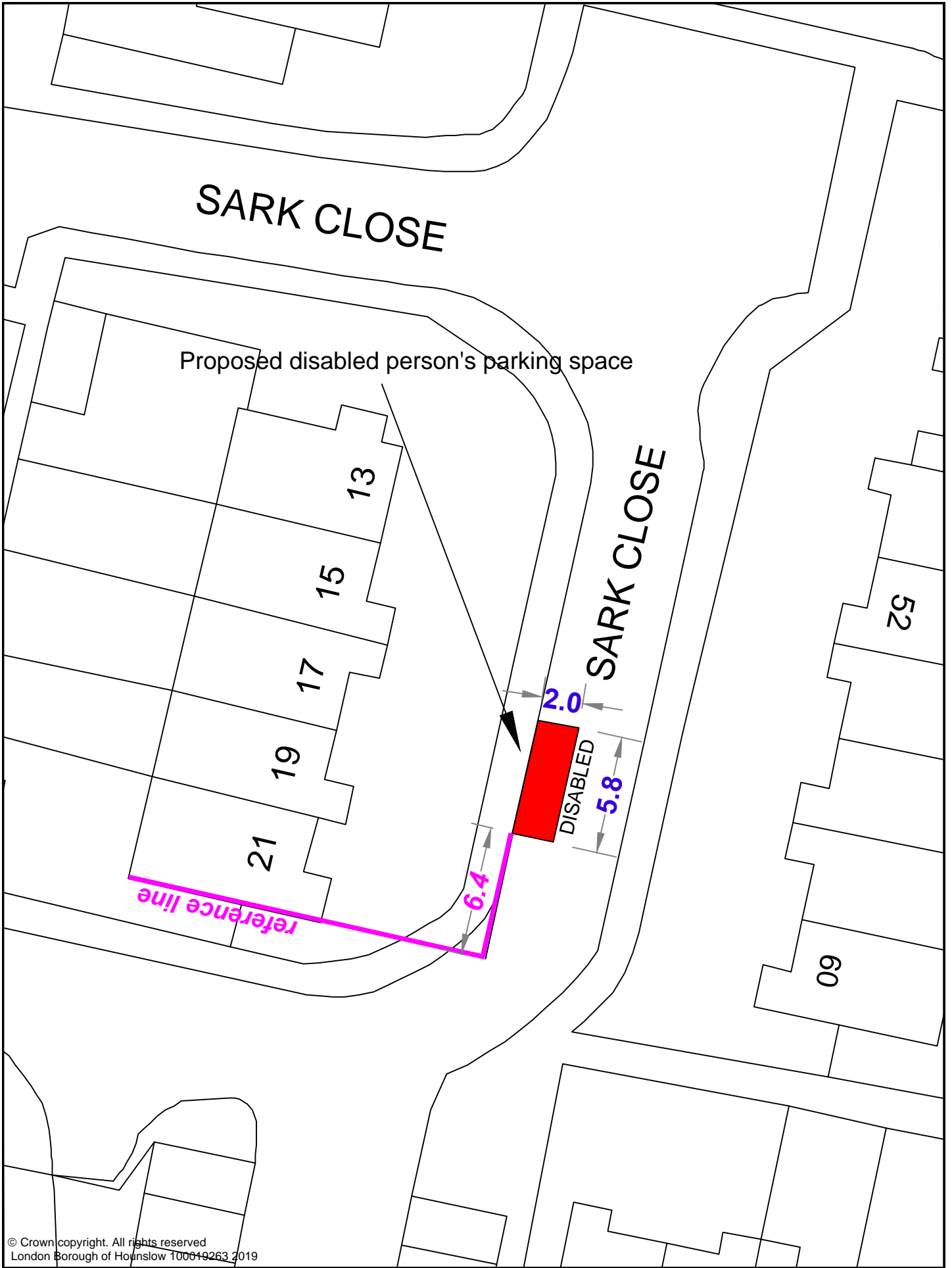


EXISTING Disabled measure on site
o/s **No. 37 Rossindel Road, Hounslow**

- a) **BLACK-OUT** an existing disabled space & **DISABLED 'TEXT'** &
- b) **REMARK** in a **NEW POSITION** the Disabled space & **DISABLED 'TEXT'**,
as per the Plan for **No.37 Rossindel Road**.

© Crown copyright. All rights reserved
London Borough of Hounslow 100019263 2019

Drawing Status		37 Rossindel Road, Hounslow, TW4 7LX		Mark Frost, Head of Traffic, Transport & Environmental Strategy Customer Relations, Environment and Culture Directorate Hounslow House 7 Bath Road Hounslow, TW3 3EB	
Drawn Inder	Approved IS			Date August 2019	Scale N.T.S
Drg No		Existing disabled parking space		Client London Borough of Hounslow	
Rev	Date	Description			





© Crown copyright. All rights reserved
 London Borough of Hounslow 100619263 2019

Drawing Status					
Drawn	Approved	Date	Scale	Size	
Inder	IS	August 2019	N.T.S	A4	
Dwg No					Rev
Rev	Date	Description			

**19 Sark Close,
 Hounslow, TW5 0PZ**

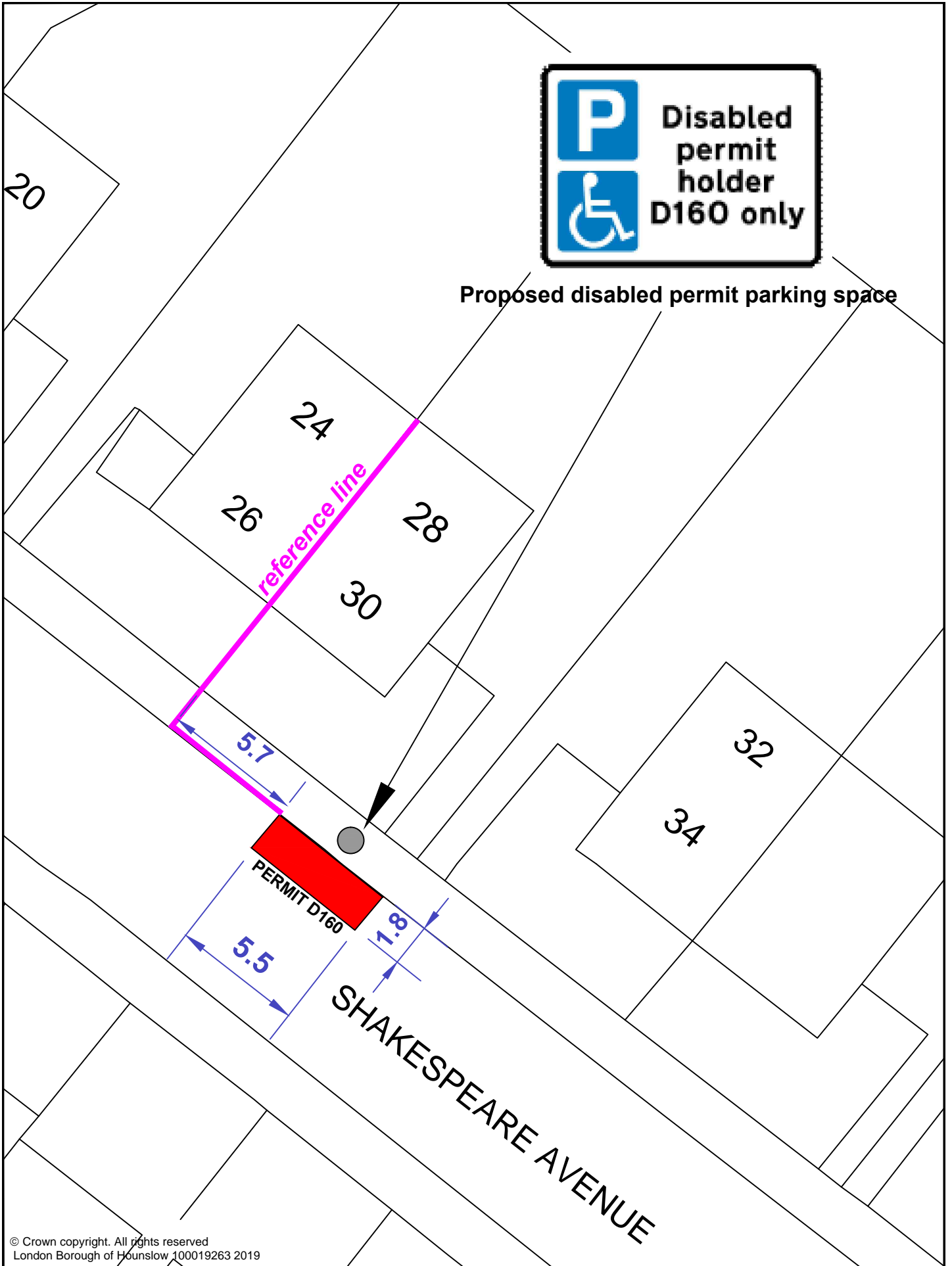
Proposed disabled parking space

Mark Frost, Head of Traffic, Transport & Environmental Strategy
 Customer Relations, Environment and Culture Directorate
 Hounslow House
 7 Bath Road
 Hounslow, TW3 3EB

Client:  **London Borough of Hounslow** 



Proposed disabled permit parking space



© Crown copyright. All rights reserved
London Borough of Hounslow 100019263 2019

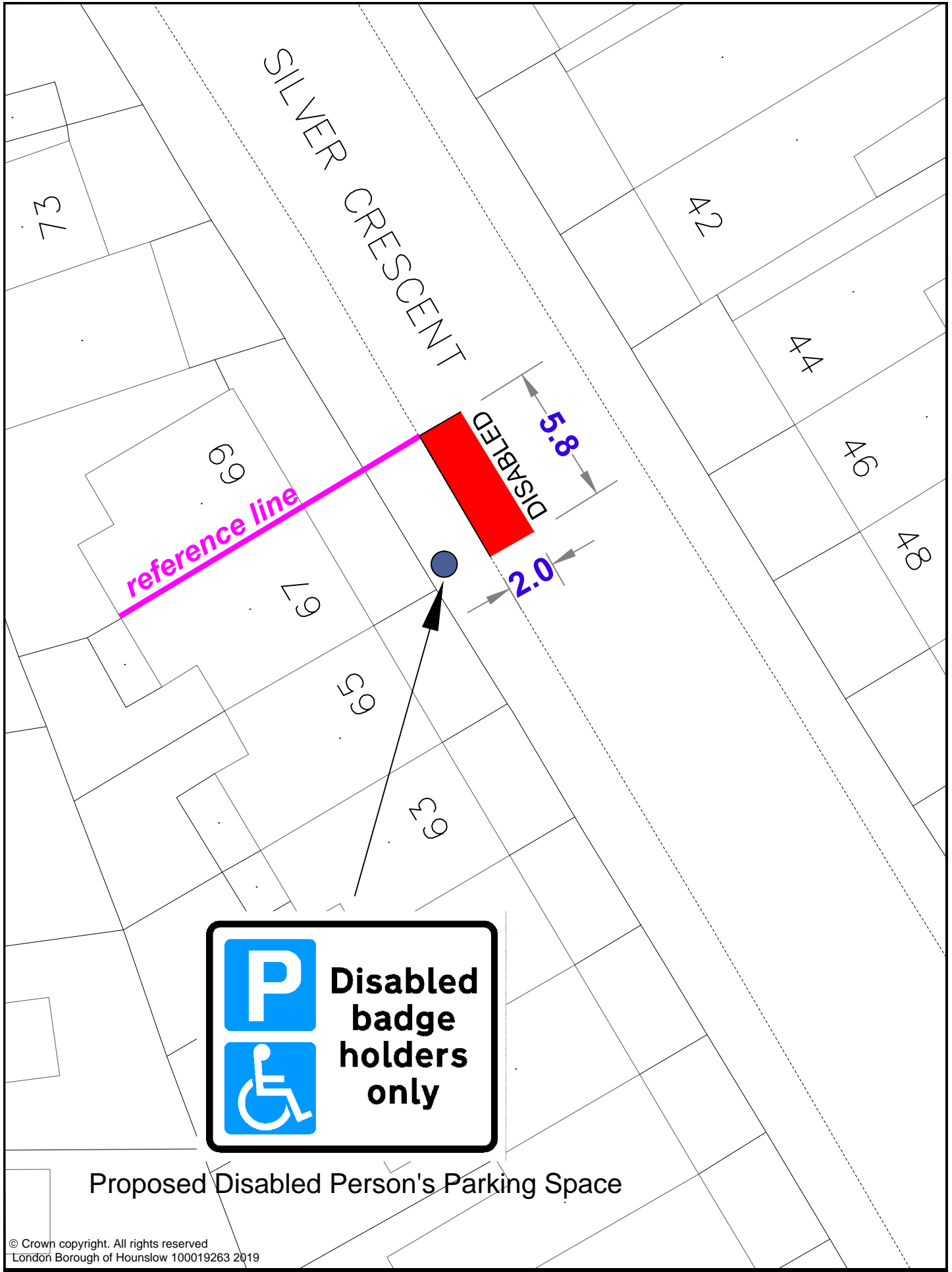
**30 Shakespeare Avenue,
Feltham, TW14 9HX**

Mark Frost, Head of Traffic, Transport & Environmental Strategy
Customer Relations, Environment and Culture Directorate
Hounslow House
7 Bath Road
Hounslow, TW3 3EB

Proposed disabled permit parking space



Drawing Status					
Drawn	Approved	Date	Scale	Size	
Inder	IS	August 2019	N.T.S	A4	
Dwg No					Rev
Rev	Date	Description			



Proposed Disabled Person's Parking Space



© Crown copyright. All rights reserved
 London Borough of Hounslow 100019263 2019

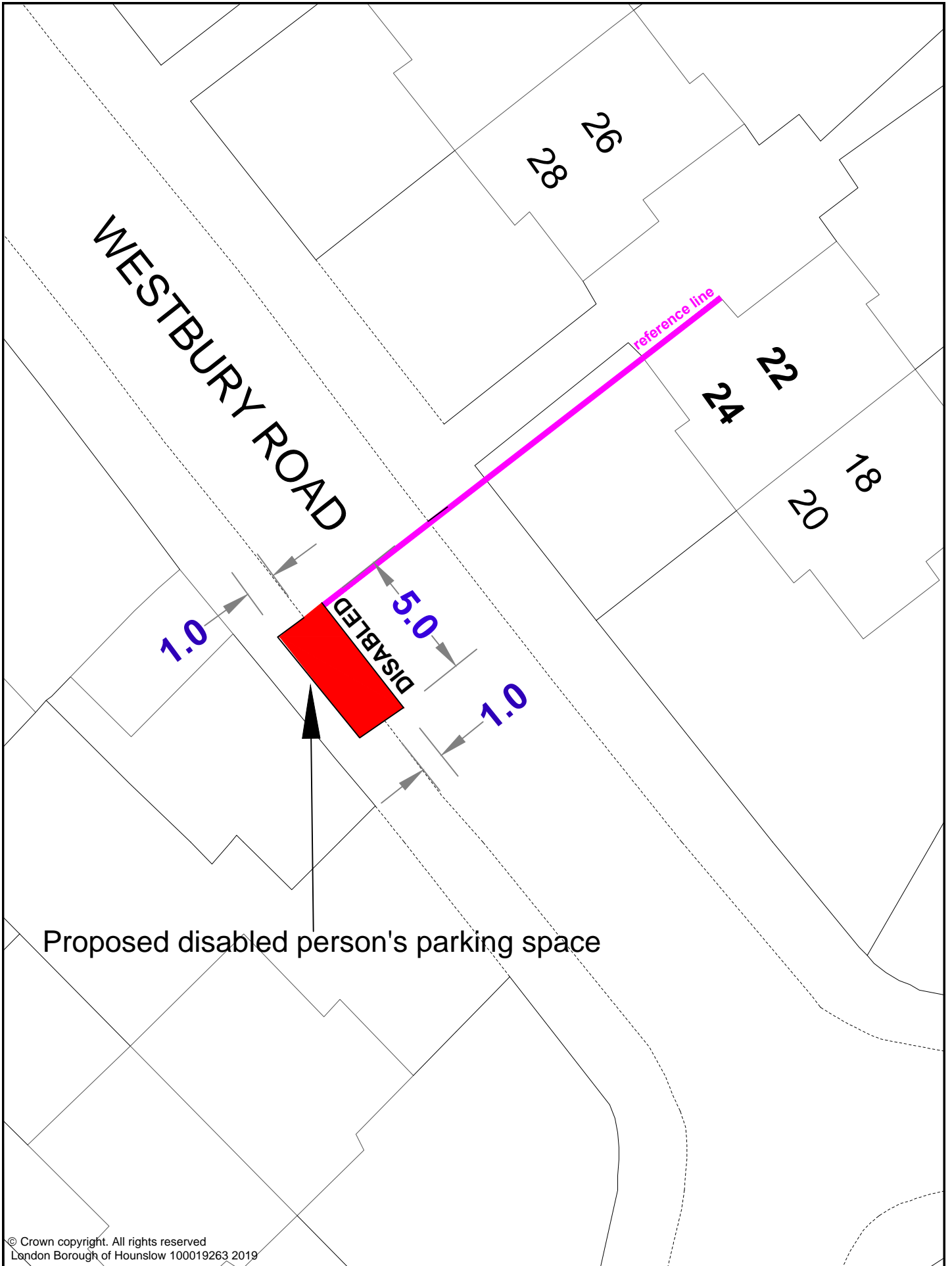
Drawing Status					
Drawn	Approved	Date	Scale	Size	
Inder	IS	August 2019	N.T.S	A4	
Dwg No					Rev
Rev	Date	Description			

**67 Silver Crescent,
 Chiswick, W4 5SF**

Proposed disabled parking space



Mark Frost, Head of Traffic, Transport & Environmental Strategy
 Customer Relations, Environment and Culture Directorate
 Hounslow House
 7 Bath Road
 Hounslow, TW3 3EB

Client:  



Proposed disabled person's parking space

© Crown copyright. All rights reserved
London Borough of Hounslow 100019263 2019

		Drawing Status				Opposite side of Nos. 22/24 Westbury Road, Feltham, TW13 5HQ		<small>Mark Frost, Head of Traffic, Transport & Environmental Strategy Customer Relations, Environment and Culture Directorate Hounslow House 7 Bath Road Hounslow, TW3 3EB</small>	
Drawn	Approved	Date	Scale	Size	Proposed disabled parking space			<small>Client:</small>  	
Inder	IS	August 2019	N.T.S	A4					
Rev		Date	Description	Dwg No		Rev			

Proposed parking changes, disabled parking bays & disabled permit parking bays

- A. The London Borough of Hounslow (Free Parking Places) (Disabled Persons) (2008, No.1) (Amendment No.***) Order 20****
- B. The London Borough of Hounslow (Free Permit Parking Places) (Disabled Persons) (Amendment No.***) Order 20****
- C. The London Borough of Hounslow (Waiting and Loading Restriction) (Amendment No.***) Order 20****
1. The London Borough of Hounslow proposes to make the above Orders under sections 6 and 124 of the Road Traffic Regulation Act 1984.
 2. The general effect of the Orders would be to:
 - a) introduce disabled parking bays as detailed in Schedule 1 to this Notice;
 - b) introduce disabled permit parking bays as detailed in Schedule 2 to this Notice;
 - c) revoked existing disabled parking bays as detailed in Schedule 3 to this Notice;
 - d) introduce waiting restrictions in the unnamed road to the rear of 1-23 Chiswick High Road (off of British Grove, Chiswick) which would operate “at any time”;
 3. Documents giving further information of the proposed Orders can be viewed for a period of 21 days from the date of this Notice:
 - a) online at hounslow.gov.uk by typing in the term “traffic notices” in the search bar; or
 - b) at the Customer service reception, Hounslow House, 7 Bath Road, Hounslow, TW3 3EB, between the hours of 9am and 4.45pm, Mondays to Fridays.
 4. Any person wishing to object to the proposed Orders should send a statement in writing stating the grounds of the objection to the Head of Transport & Environmental Strategy at the address above or by email to trafficorders@hounslow.gov.uk quoting the reference TMO/P046/19 to be received by no later than Wednesday, 20 November 2019.

Dated 30 October 2019



Mark Frost
Assistant Director Transport, Parking & Environmental Strategy

Schedule 1

10 Brook Lane North, Brentford; 137 Great South West Road, Hounslow; 7 Pinewood Road, Feltham; 112 St Johns Road, Isleworth

Schedule 2

49 Linkfield Road, Isleworth; 1 Marlborough Road, Isleworth

Schedule 3

18 Boston Gardens, Brentford; 69 Central Avenue, Hounslow; 82 Elmcroft Close, Bedfont, Feltham; 18 Otterburn Gardens, Isleworth

Traffic Management Order

20** No. **

The London Borough of Hounslow (Free Parking Places) (Disabled Persons) (2008, No. 1) (Amendment No. **) Order 20**

Made on ** ***** 20**

Coming into operation on ** ***** 20**

The Council of the London Borough of Hounslow, having consulted the Commissioner of Police of the Metropolis, in exercise of the powers conferred by sections 6 and 124 of the Road Traffic Regulation Act 1984^a as amended, and all other enabling powers hereby make the following Order:

1. This Order may be cited as the London Borough of Hounslow (Free Parking Places) (Disabled Persons) (2008, No. 1) (Amendment No. **) Order 20** and shall come into operation for all purposes on ** ***** 20**.

2. In this Order,

“the Order of 2008” means the London Borough of Hounslow (Free Parking Places) (Disabled Persons) (No. 1) Order 2008^b; and

Without prejudice to the validity of anything done or to any liability incurred in respect of any act or omission before the coming into operation of this Order, the Order of 2008 shall have effect as though:

(a) the items numbered **, ** and ** were added to Schedule 2 to that Order as detailed and set out in the Schedule to this Order; and

(b) the items numbered 260, 536 and 561 in Schedule 2 to that Order are hereby revoked.

Dated this ** day of ***** 20**

Assistant Director Transport, Parking & Environmental Strategy
(the officer appointed for the purpose)

^a 1984 c. 27

^b LBH 2008/9

Schedule

1. No. of parking place	2. Designated parking place	3. Special manner of standing
**	Brook Lane North, Brentford , the south-west side, from a point 2.6 metres north-west of the north-western flank wall of flat Nos. 10/12 Brook Lane North south-eastwards for a distance of 6 metres.	-
**	Great South West Road, Hounslow , the north-east side, from a point 0.6 metre south-east of the north-western flank wall of No. 137 Great South West Road south-eastwards for a distance of 6.6 metres.	-
**	Pinewood Road, Feltham , the west side, from a point 14.4 metres south of the northern flank wall of Nos.1/2 Pinewood Road southwards for a distance of 6 metres.	-
**	St Johns Road, Isleworth , the north-east side, from a point 3.4 metres north-west of the south eastern flank wall of No.114 St Johns Road north-westwards for a distance of 5 metres.	-

EXPLANATORY NOTE

(This Note is not part of the Order, but is intended to indicate its general purport.)

The Hounslow (Free Parking Places) (Disabled Persons) (No. 1) Order 2008 makes the provisions for parking places in the London Borough of Hounslow in which vehicles displaying a valid disabled persons' blue badge may be left outside 10 Brook Lane North, Brentford; 137 Great South West Road, Hounslow; 7 Pinewood Road, Feltham; 112 St Johns Road, Isleworth; and

This Order will also revoke disabled parking places outside:

69 Central Avenue, Hounslow; 82 Elmcroft Close, Bedfont, Feltham; 18 Otterburn Gardens, Isleworth



Traffic Management Order

20** No. **

The London Borough of Hounslow (Free Permit Parking Places) (Disabled Persons) (Amendment No. **) Order 20**

Made on ** **** 20**

Coming into operation on ** ***** 20**

The Council of the London Borough of Hounslow, after consulting the Commissioner of Police of the Metropolis, in exercise of the powers conferred by sections 6 and 124 of the Road Traffic Regulation Act 1984^a as amended, and of all other enabling powers make the following Order:

1. This Order may be cited as the London Borough of Hounslow (Free Permit Parking Places) (Disabled Persons) (Amendment No. **) Order 2019 and shall come into operation for all purposes on ** ***** 20**.
2. In this Order,

"the Order of 2016" means The London Borough of Hounslow (Free Permit Parking Places) (Disabled Persons) Order 2016^b

Without prejudice to the validity of anything done or to any liability incurred in respect of any act or omission before the coming into operation of this Order, the Order of 2016 shall have effect as though:

- (a) the item numbered 21 in the Schedule to that Order is hereby revoked; and
- (b) the items numbered ** and ** were added to the Schedule to that Order as detailed and set out in the Schedule to this Order:

Dated this ** day of ***** 20**

Assistant Director Transport, Parking & Environmental Strategy
(the officer appointed for the purpose)

^a 1984 c.27

^b 2016/07

Schedule

1. No. of parking place	2. Designated parking place	3. Permit No.
**	Marlborough Road, Isleworth , the south east side, from a point opposite the party wall of No's 1 & 3 Marlborough Road south-westwards for a distance of 5.5 metres	D162
**	Linkfield Road, Isleworth , the south-west side, from a point 0.5 metres south-east of party wall of Nos. 47/49 Linkfield Road south-eastwards for a distance of 5.2 metres.	D163

EXPLANATORY NOTE

(This Note is not part of the Order but is intended to indicate its general purport).

The London Borough of Hounslow (Free Permit Parking Places) (Disabled Persons) Order 2016 makes provision for parking places in the London Borough of Hounslow in which vehicles displaying a disabled residents parking permit may be left in Linkfield Road, Isleworth and Marlborough Road, Isleworth; and

This Order will also revoke disabled parking places outside 18 Boston Gardens, Brentford

Traffic Management Order

20** No. **

The London Borough of Hounslow (Waiting and Loading Restriction) (Amendment No.***) Order 20**

Made on ** ***** 20**

Coming into operation on ** ***** 20**

The Council of the London Borough of Hounslow, after consulting the Commissioner of Police of the Metropolis, in exercise of the powers conferred by sections 6 and 124 to the Road Traffic Regulation Act 1984¹ as amended, and of all other enabling powers hereby make the following Order:

- 1 This Order shall come into operation on ** ***** 20** and may be cited as the London Borough of Hounslow (Waiting and Loading Restriction) (Amendment No.***) Order 20**.
- 2 Without prejudice to the validity of anything done or to any liability incurred in respect of any act or omission before the coming into operation of this Order, The Hounslow (Waiting and Loading Restriction) Order 2008² shall have effect as though:
 - (a) the item numbered 1487 was added to Schedule 1 to that Order with the item similarly numbered and set out in Schedule 1 to this Order.

Dated this ** day of 20**

Assistant Director Transport, Parking & Environmental Strategy
(the officer appointed for the purpose)

¹ 1984 c.27

² 2008/24



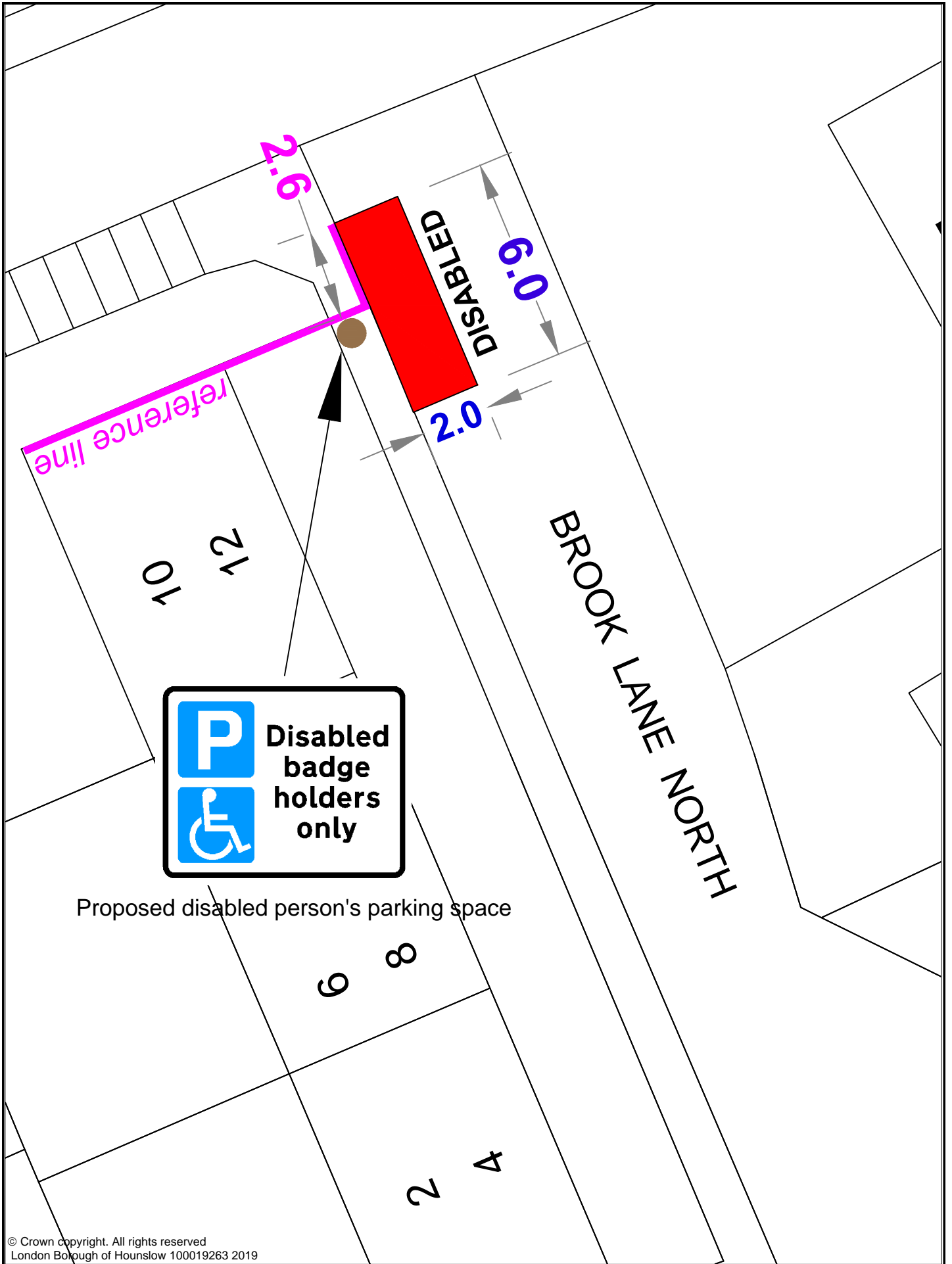
**London Borough
of Hounslow**

STATEMENT OF REASONS

Proposed parking changes, disabled parking bays & disabled permit parking bays



The Council is proposing to introduce additional disabled parking bays and disabled permit parking bays to assist holders of the blue badge to park nearer to their place of residence.

Additionally, the Council is updating the description of the waiting restrictions to the rear of 1-23 Chiswick High Road (off of British Grove) which would operate “at any time” to match what is currently on street.

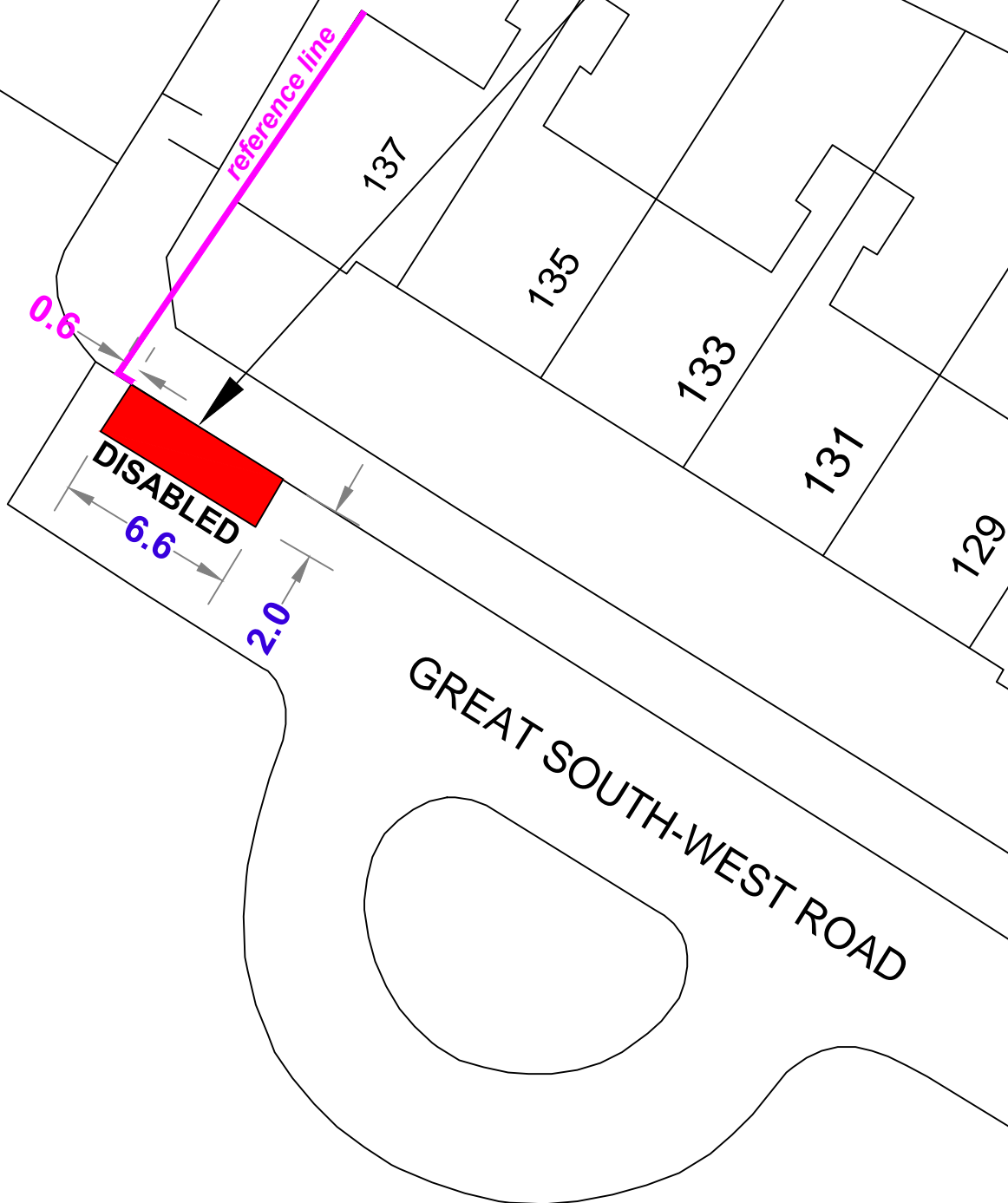


Proposed disabled person's parking space

© Crown copyright. All rights reserved
London Borough of Hounslow 100019263 2019

		Drawing Status				10 Brook Lane North, Brentford, TW8 0RE		<small>Mark Frost, Head of Traffic, Transport & Environmental Strategy Customer Relations, Environment and Culture Directorate Hounslow House 7 Bath Road Hounslow, TW3 3EB</small>	
Drawn	Approved	Date	Scale	Size	Proposed disabled parking space			<small>Client</small>  London Borough of Hounslow	
Inder	IS	September 2019	N.T.S	A4					
Rev	Date	Description	Dwg No	Rev					

Proposed Disabled persons parking space



© Crown copyright. All rights reserved
 London Borough of Hounslow 100019263 2019

Drawing Status					
Drawn	Approved	Date	Scale	Size	
Inder	IS	September 2019	N.T.S	A4	
Dwg No					Rev
Rev	Date	Description			

**137 Great South West Road,
 Hounslow, TW4 7NQ**

Proposed disabled parking space

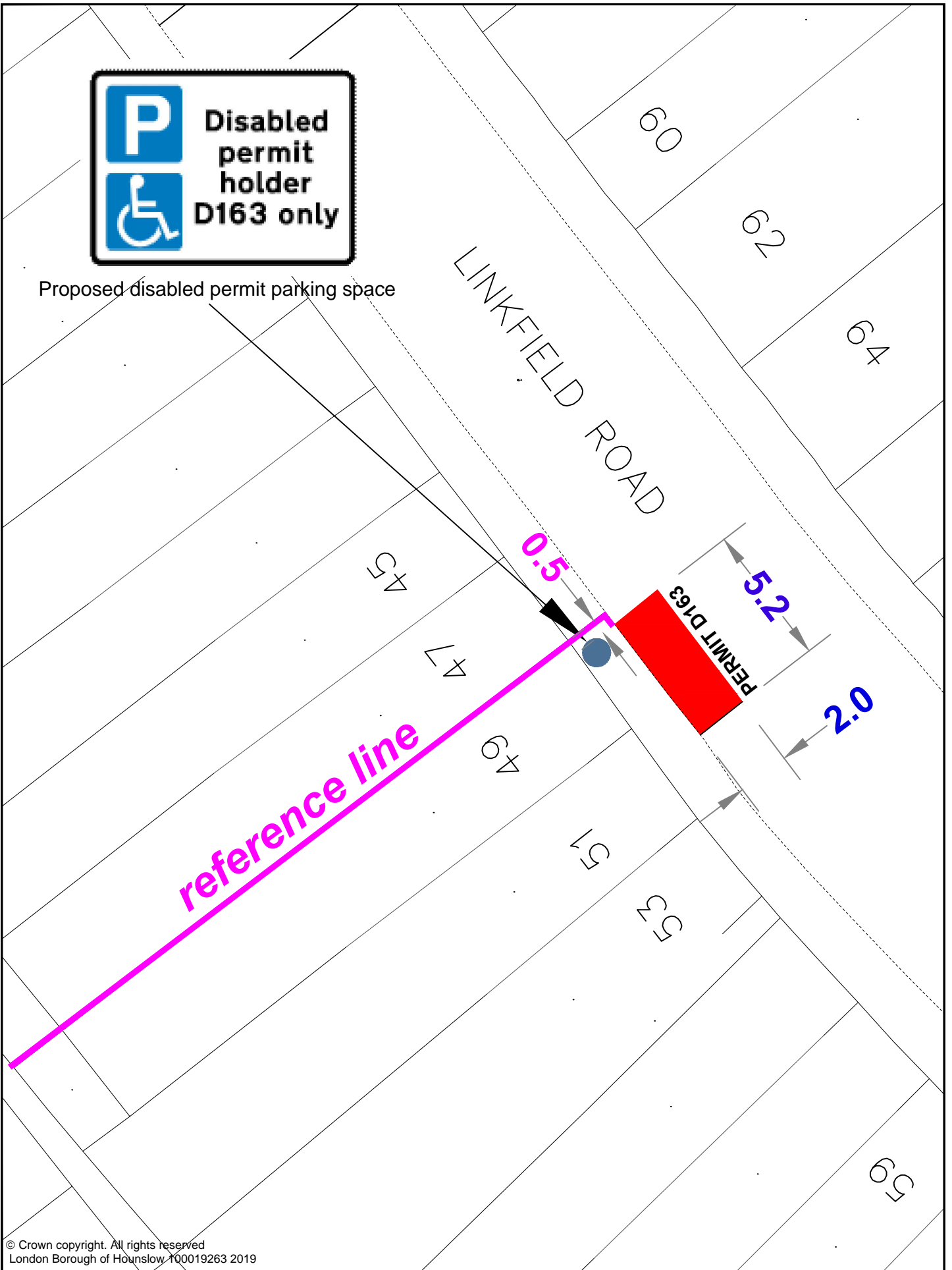
Mark Frost, Head of Traffic, Transport & Environmental Strategy
 Customer Relations, Environment and Culture Directorate
 Hounslow House
 7 Bath Road
 Hounslow, TW3 3EB

Client



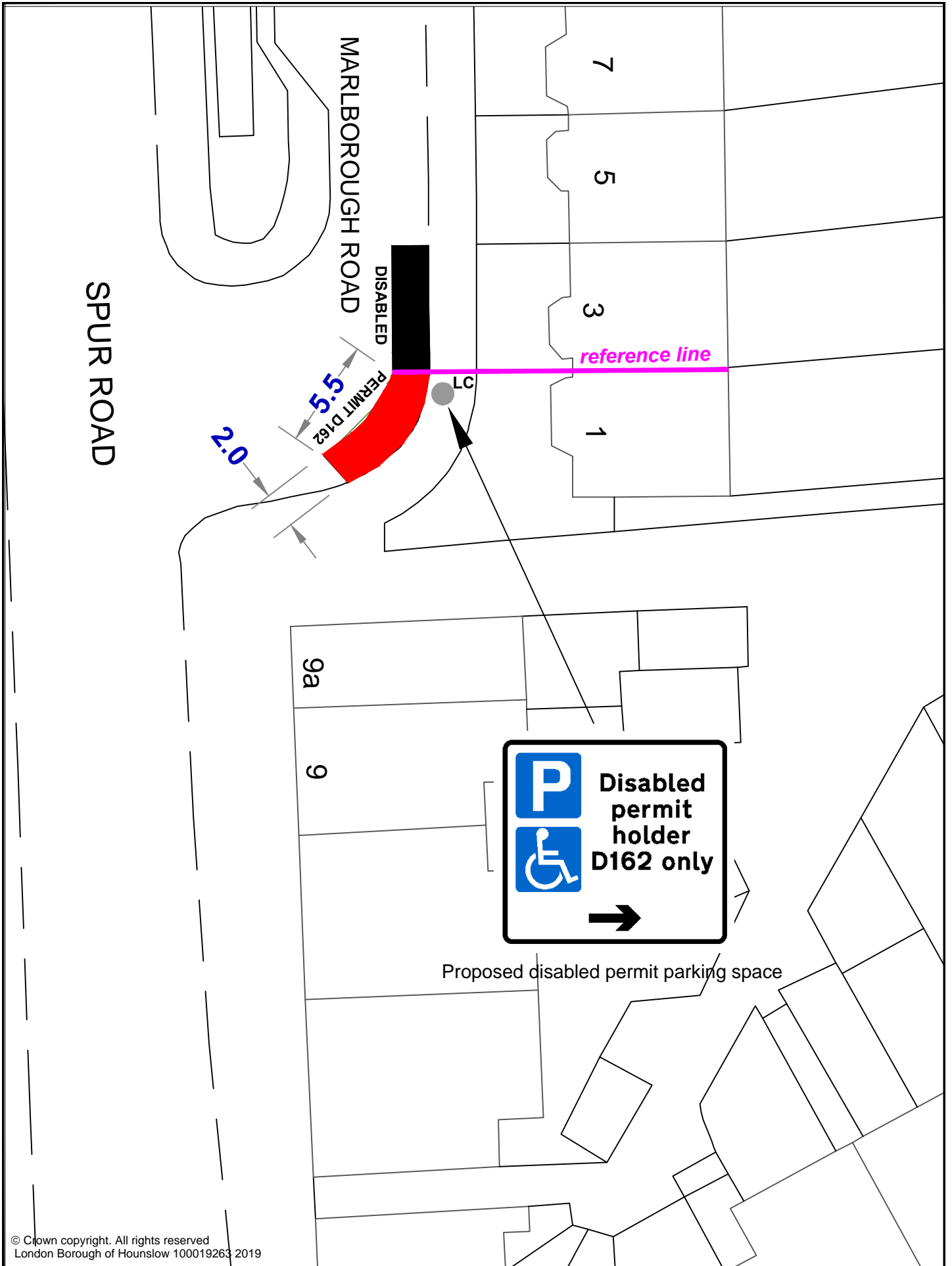


Proposed disabled permit parking space



© Crown copyright. All rights reserved
London Borough of Hounslow 100019263 2019

Drawing Status		49 Linkfield Road, Isleworth, TW7 6QP		Mark Frost, Head of Traffic, Transport & Environmental Strategy Customer Relations, Environment and Culture Directorate Hounslow House 7 Bath Road Hounslow, TW3 3EB	
Drawn	Approved			Date	Scale
Inder	IS	September 2019	N.T.S	A4	Proposed disabled permit parking space
Dwg No		Rev		Client	
Rev	Date	Description			



© Crown copyright. All rights reserved
 London Borough of Hounslow 100019263 2019



Drawing Status					
Drawn	Approved	Date	Scale	Size	
Inder	IS	September 2019	N.T.S	A4	
Dwg No					Rev
Rev	Date	Description			

**1 Marlborough Road,
 Isleworth, TW7 5BZ**

Proposed disabled permit parking space

Mark Frost, Head of Traffic, Transport & Environmental Strategy
 Customer Relations, Environment and Culture Directorate
 Hounslow House
 7 Bath Road
 Hounslow, TW3 3EB

Client

reference line

1 2
3 4
5 6
7 8
9 10

PINEWOOD ROAD

14.4



DISABLED

6.0

2.0

Proposed Disabled Person's Parking Space

© Crown copyright. All rights reserved
London Borough of Hounslow 100019263 2019

Drawing Status		7 Pinewood Road, Feltham, TW13 7BD		Mark Frost, Head of Traffic, Transport & Environmental Strategy Customer Relations, Environment and Culture Directorate Hounslow House 7 Bath Road Hounslow, TW3 3EB	
Drawn Inder	Approved IS			Date September 2019	Scale N.T.S
Drg No		Proposed disabled parking space		Client  London Borough of Hounslow	
Rev	Date	Description			



Proposed disabled person's parking space

106

110

112

114

reference line

KENDALL ROAD

2.0

DISABLED

5.0

3.4

ST JOHN'S ROAD

Existing double yellow lines

© Crown copyright. All rights reserved
London Borough of Hounslow 100019263 2019

Drawing Status					
Drawn	Approved	Date	Scale	Size	
Inder	IS	September 2019	N.T.S	A4	
Dwg No					Rev
Rev	Date	Description			

112 St Johns Road,
Isleworth, TW7 6PG

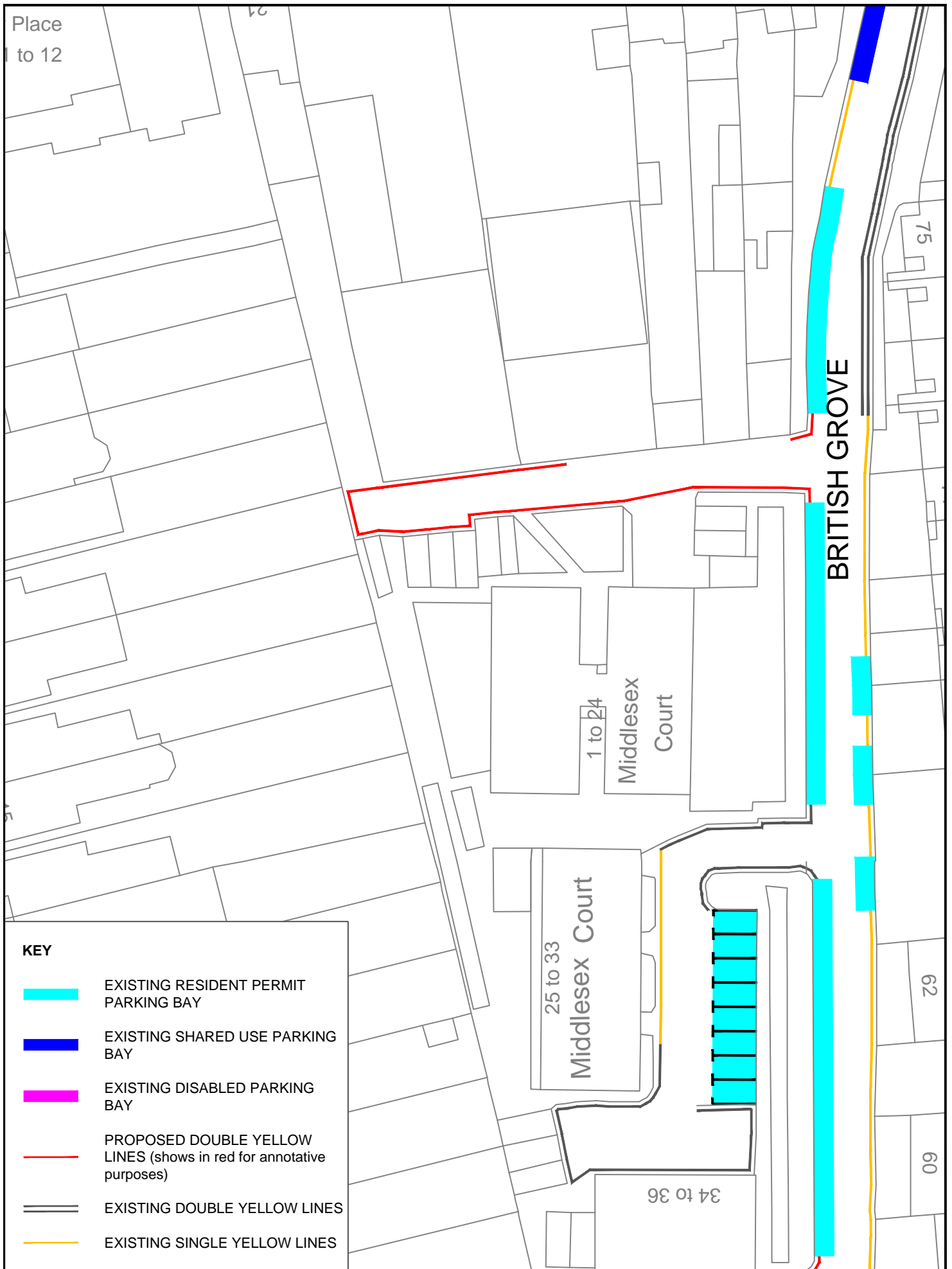
Proposed disabled parking space

Mark Frost, Head of Traffic, Transport & Environmental Strategy
Customer Relations, Environment and Culture Directorate
Hounslow House
7 Bath Road
Hounslow, TW3 3EB







Client



Place
1 to 12




KEY

-  EXISTING RESIDENT PERMIT PARKING BAY
-  EXISTING SHARED USE PARKING BAY
-  EXISTING DISABLED PARKING BAY
-  PROPOSED DOUBLE YELLOW LINES (shows in red for annotative purposes)
-  EXISTING DOUBLE YELLOW LINES
-  EXISTING SINGLE YELLOW LINES

This map is based upon Ordnance Survey material with the permission of Ordnance Survey on behalf of the Controller of Her Majesty's Stationery Office © Crown copyright. Unauthorised reproduction infringes Crown copyright and may lead to prosecution or civil proceedings.
London Borough of Hounslow 100019263 2017

Drawing Status					
PROPOSED					
Drawn	Approved	Date	Scale	Size	
AN	AS	AUG-18	NTS	A4	
Drg No					Rev
					-

Project
UNNAMED ACCESS ROAD, REAR OF NOS 3-21 CHISWICK HIGH ROAD, CHISWICK
Drawing Title
PROPOSED DOUBLE YELLOW LINES

<p>Brendon Walsh, Executive Director Regeneration, Economic Development & Environment Traffic and Transport The Civic Centre, Lampton Road Hounslow, TW3 4DN</p>	
<p>Client</p> 