

LONDON BOROUGH OF HOUNSLOW

STOPPING UP OF HIGHWAYS

**SECTIONS 247 and 252 TOWN AND COUNTRY PLANNING ACT 1990
Land to rear of Cavendish Parade, Bath Road, Hounslow West TW4 7DJ**

THIS ORDER is made by the London Borough of Hounslow ("the Council"), acting in its capacity as a local highway authority, in exercise of its powers under Section 247 and 252 of the Town and Country Planning Act 1990 ("the Act") as amended by the Greater London Authority Act 1999 and any other enabling powers.

BY THIS ORDER

1. The Council authorises the stopping up of an area of the highway at land known as Land to rear of Cavendish Parade, Bath Road, Hounslow West TW4 7DJ and specifically the carriageway on Earl Haig Close with an area of 56.3m² (14.0 x 8.1m irregular shape), the carriageway on Siddeley Drive with an area of 24.5m² (4.0 x 6.1m) and the footway on Siddeley Drive adjacent to the carriageway with an area of 3.7m² (4.0 x 0.9m) shown in red on the Plan annexed as the Council is satisfied that this will be necessary in order to enable the development described in the Schedule to this Order to be carried out in accordance with the planning permission granted by the Council pursuant to planning application number 00083/Q8/P13.
2. Where immediately before the date of this Order there is any apparatus of statutory undertakers under, in, on, over, along or across any area of highway authorised to be stopped up pursuant to this Order, then subject to Section 261(4) of the Act, those undertakers shall have the same rights in relation to that apparatus after the making of this Order as they had before.
3. This Order shall come into force on the date on which notice that it has been made is first published in accordance with section 252(10) of the Act and may be cited as the Stopping up of highways at Land to rear of Cavendish Parade, Bath Road, Hounslow West TW4 7DJ 2019.

Dated: 12th December 2019

THE COMMON SEAL OF THE MAYOR AND)
BURGESSES OF THE LONDON BOROUGH)
OF HOUNSLOW was hereunto affixed in the)
presence of: -)

The Mayor: 
Head of Governance: 

Seal Reg No. 14/3039

THE SCHEDULE

Description of Development

Demolition of existing buildings and erection of four to seven storey buildings (plus eighth storey of stairway and lift overruns) to provide 176 residential units (Use Class C3) and 815sqm (GIA) retail floorspace (Use Class A1) with associated access, car and cycle parking, landscaping and other associated works.

GENERAL NOTES

- 1. THIS DRAWING IS TO BE USED IN CONJUNCTION WITH ALL RELEVANT ARCHITECTS' NOTES AND SPECIALIST DRAWINGS AND SPECIFICATIONS
- 2. DO NOT SCALE FROM THIS DRAWING. DIMENSIONS MUST BE OBTAINED FROM WRITTEN DIMENSIONS ONLY.



UK
Approved Public Highway
Area to be stopped up



Scale: 1:250 @ A1
Scale: 1:500 @ A2
Scale: 1:1000 @ A3

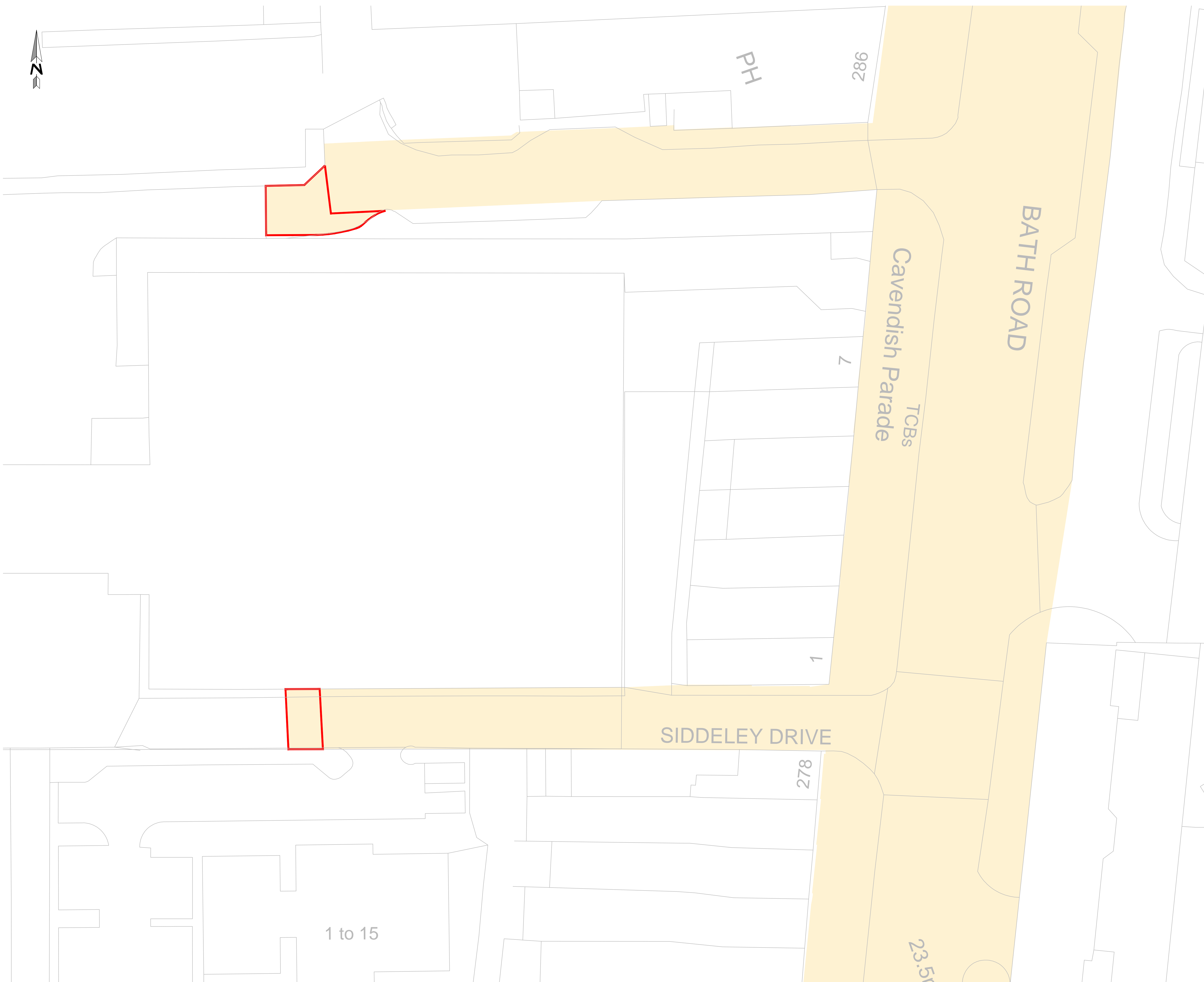
Pile class NOT FOR CONSTRUCTION

conisbee Consulting Structural Engineers
Consulting Civil Engineers
London • Cambridge • Norwich
1, Church Lane, 11, 13
Telephone: 01203 600000
www.conisbee.co.uk

Drawing Status	PRELIMINARY
Drawn	JAN 2018
Project	BATH ROAD, HOUNSLOW WEST
Scale	1:250 @ A1
Drawn	MS
Checked	JW
Project No	170422
Revision	P1





1 to 15

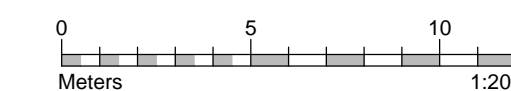


GENERAL NOTES

1. THIS DRAWING IS TO BE READ IN CONJUNCTION WITH ALL RELEVANT ARCHITECTS, ENGINEERS AND SPECIALIST DRAWINGS AND SPECIFICATIONS
2. DO NOT SCALE FROM THIS DRAWING IN EITHER PAPER OR DIGITAL FORM. USE WRITTEN DIMENSIONS ONLY.

LEGEND:

-  Existing public highway
-  Area to be stopped up



NOT FOR CONSTRUCTION

P1	07.03.19	PRELIMINARY ISSUE	MG	JW
Rev	Date	Description	Drawn	Check

conisbee Consulting Structural Engineers
Consulting Civil Engineers

London • Cambridge • Norwich
1-5 Offord St London N1 1DH
Telephone 020 7700 6666
www.conisbee.co.uk

Drawing Status	
PRELIMINARY	
Project	Date JAN 2019
BATH ROAD, HOUNSLOW WEST	Scale 1:200@A1
	Drawn MG
Title	Engineer JW
HIGHWAY STOPPING UP LAYOUT	Project No 170422
Drawing No	Revision
170422-X-00-DR-C-3050	P1