



London Borough of Hounslow

Deposited Documents – Reference TMO/P032/19

Held on deposit online and at Hounslow House

Phoenix Way and Fairfields Road, Hounslow

Contents:

1. **Notice of making dated 5 July 2019**
2. **Made Traffic Management Order**
 - A. The London Borough of Hounslow (Prescribed Routes) (2018, No.2) (Amendment No.3) Order 2019
3. **Notice of intent dated 31 May 2019**
4. **Proposed Traffic Management Order**
 - A. The London Borough of Hounslow (Prescribed Routes) (2018, No.2) (Amendment No.***) Order 20**
5. **Statement of Reasons**
6. **Plans**
7. **Existing Traffic Management Order**
 - A. The London Borough of Hounslow (Prescribed Routes) (No.2) Order 2018

Any queries regarding these deposited documents should be sent by email to trafficorders@hounslow.gov.uk or alternatively a voicemail can be left on extension 3322.

These documents may be destroyed on or after 19 August 2019.

Phoenix Way and Fairfields Road, Hounslow

A. The London Borough of Hounslow (Prescribed Routes) (2018, No.2) (Amendment No.3) Order 2019

1. The London Borough of Hounslow hereby gives Notice that on 1 July 2019 it made the above Order under Sections 6 and 124 of the Road Traffic Regulation Act 1984 as amended.
2. The general effect of the Order, which comes into operation on 8 July 2019, is to:
 - a) amend the existing Phoenix Way restricted access to make the restriction clearer in the order and update the terminology for the authorised vehicular access; and
 - b) revoke the existing Fairfields Road mandatory left turn restriction and replace it with a mandatory no-right turn restriction.
3. Documents giving further information of the Order can be viewed for a period of 6 weeks from the date of this Notice:
 - a) online at hounslow.gov.uk by typing in the term “traffic notices” in the search bar; or
 - b) at the Customer services reception, Hounslow House, 7 Bath Road, Hounslow, TW3 3EB between the hours of 9am and 4.45pm Mondays to Fridays.
4. Any person desiring to question the validity of the Order or any provision contained therein on the grounds that they are not within the relevant powers of the Road Traffic Regulation Act, or that any of the relevant regulations made thereunder have not been complied with in relation to the Order may, within six weeks of the date on which the Order was made, make an application for the purpose to the High Court.

Dated 5 July 2019

Mark Frost
Head of Transport & Environmental Strategy

Traffic Management Order

2019 No.27

The London Borough of Hounslow (Prescribed Routes) (2018, No.2) (Amendment No.3) Order 2019

Made on 1 July 2019

Coming into operation on 8 July 2019

The Council of the London Borough of Hounslow, after consulting the Commissioner of Police of the Metropolis, in exercise of the powers conferred by section 6 of the Road Traffic Regulation Act 1984^a, as amended, and of all other enabling powers hereby make the following Order:

1. This Order shall come into operation on 8 July 2019 and may be cited as The London Borough of Hounslow (Prescribed Routes) (2018, No.2) (Amendment No.3) Order 2019.
2. In this Order:
“the Order of 2018” means The London Borough of Hounslow (Prescribed Routes) (No.2) Traffic Order 2018^b.
3. Without prejudice to the validity of anything done or to any liability incurred in respect of any act or omission before the coming into operation of this Order, the Order of 2018 is hereby varied so that:
 - a) the expression “Authorise Vehicle List” is deleted from Article 3;
 - b) the following expression is added to Article 3:
“permit holder” means any driver whose vehicle is listed on the list of authorised road user vehicle registration numbers held by the London Borough of Hounslow. The vehicle registration numbers being supplied to the London Borough of Hounslow by Moto.
 - b) a Schedule 10 is added to that Order as set out in Schedule 1 to this Order; and
 - c) the following paragraph is added to Article 4:
 - j) No person shall cause any motor vehicle to enter or leave any road specified in column 2 of Schedule 10 at the location specified in column 3 unless otherwise stated in column 4 of the said Schedule.
4. Without prejudice to the validity of anything done or to any liability incurred in respect of any act or omission before the coming into operation of this Order, the Order of 2018 shall have effect as though:
 - a) the item numbered 3 in Schedule 5 to that Order was revoked;
 - b) the item numbered 4 was added to Schedule 3 of that Order as set out in Schedule 2 of this Order; and
 - c) the item numbered 20 in Schedule 9 to that Order was revoked.

^a 1984 c.27

^b LBH 2018/97

Dated this first day of July 2019



Mark Frost
Head of Transport & Environmental Strategy

Schedule 1

1. Item No.	2. Length of road	3. Location	4. Exemptions
1	Phoenix Way, Hounslow	at its junction with Norwood Road	Highways England Traffic Officer Vehicles. Highways England operational and maintenance vehicles. A permit holder.

Schedule 2

1. Item No.	2. Length of road (from)	3. Length of road (to)	4. Hours of operation	5. Exemptions
4	Fairfields Road, Hounslow	Hanworth Road, Hounslow	At any time	None

EXPLANATORY NOTE

(This Note is not part of the Order, but is intended to indicate its general purport.)

The London Borough of Hounslow (Prescribed Routes) (No.2) Traffic Order 2018 imposes restrictions on moving traffic in various locations in the borough.

This Order amends the Order of 2018 by amending the Phoenix Way and Fairfields Road restrictions.

Phoenix Way and Fairfields Road, Hounslow

A. The London Borough of Hounslow (Prescribed Routes) (2018, No.2) (Amendment No.*) Order 20****

1. The London Borough of Hounslow hereby gives Notice that it intends to make the above Order under Section 6 of the Road Traffic Regulation Act 1984 as amended.
2. The general effect of the Order is to:
 - a) amend the existing Phoenix Way restricted access to make the restriction clearer in the order and update the terminology for the authorised vehicular access; and
 - b) revoke the existing Fairfields Road mandatory left turn restriction and replace it with a mandatory no-right turn restriction.
3. Documents giving detailed information of the Order can be viewed for a period of 21-days from the date of this Notice:
 - a) online at hounslow.gov.uk by typing in the term “traffic notices” in the search bar; or
 - b) at the Customer services reception, Hounslow House, 7 Bath Road, Hounslow, TW3 3EB between the hours of 9am and 4.45pm Mondays to Fridays.
4. Any person wishing to object to the proposed Order should send a statement in writing stating the grounds of the objection to the Head of Transport & Environmental Strategy at the address above or by email to trafficorders@hounslow.gov.uk quoting the reference TMO/P032/19, to be received by no later than Monday, 21 June 2019.

Dated 31 May 2019

Mark Frost
Head of Transport & Environmental Strategy

Traffic Management Order

20** No.**

The London Borough of Hounslow (Prescribed Routes) (2018, No.2) (Amendment No.***) Order 20**

Made on ** ***** 20**

Coming into operation on ** ***** 20**

The Council of the London Borough of Hounslow, after consulting the Commissioner of Police of the Metropolis, in exercise of the powers conferred by section 6 of the Road Traffic Regulation Act 1984^a, as amended, and of all other enabling powers hereby make the following Order:

1. This Order shall come into operation on ** ***** 20** and may be cited as The London Borough of Hounslow (Prescribed Routes) (2018, No.2) (Amendment No.***) Order 20**.
2. In this Order:
“the Order of 2018” means The London Borough of Hounslow (Prescribed Routes) (No.2) Traffic Order 2018^b.
3. Without prejudice to the validity of anything done or to any liability incurred by the coming into operation of this Order, the Order of 2018 is hereby varied so that:
 - a) the expression “Authorise Vehicle List” is deleted from Article 3;
 - b) the following expression is added to Article 3:
“permit holder” means any driver whose vehicle is listed on the list of authorised road user vehicle registration numbers held by the London Borough of Hounslow. The vehicle registration numbers being supplied to the London Borough of Hounslow by Moto.
 - b) a Schedule 10 is added to that Order as set out in Schedule 1 to this Order; and
 - c) the following paragraph is added to Article 4:
 - j) No person shall cause any motor vehicle to enter or leave any road specified in column 2 of Schedule 10 at the location specified in column 3 unless otherwise stated in column 4 of the said Schedule.
4. Without prejudice to the validity of anything done or to any liability incurred by the coming into operation of this Order, the Order of 2018 shall have effect as though:
 - a) the item numbered 3 in Schedule 5 to that Order was revoked;
 - b) the item numbered ** was added to Schedule 3 of that Order as set out in Schedule 2 of this Order; and
 - c) the item numbered 20 in Schedule 9 to that Order was revoked.

^a 1984 c.27

^b LBH 2018/97

Dated this ***** day of ***** 20**

Mark Frost
Head of Transport & Environmental Strategy

Schedule 1

1. Item No.	2. Length of road	3. Location	4. Exemptions
**	Phoenix Way, Hounslow	at its junction with Norwood Road	Highways England Traffic Officer Vehicles. Highways England operational and maintenance vehicles. A permit holder.

Schedule 2

1. Item No.	2. Length of road (from)	3. Length of road (to)	4. Hours of operation	5. Exemptions
**	Fairfields Road, Hounslow	Hanworth Road, Hounslow	At any time	None

EXPLANATORY NOTE

(This Note is not part of the Order, but is intended to indicate its general purport.)

The London Borough of Hounslow (Prescribed Routes) (No.2) Traffic Order 2018 imposes restrictions on moving traffic in various locations in the borough.

This Order amends the Order of 2018 by amending the Phoenix Way and Fairfields Road restrictions.



**London Borough
of Hounslow**

Phoenix Way and Fairfields Road, Hounslow

Statement of Reasons

The London Borough of Hounslow (Prescribed Routes) (No.2) Traffic Order 2018 imposes restrictions on moving traffic in various locations in the borough. The proposed Order would amend the existing Order for the Phoenix Way and Fairfields Road restrictions.

Phoenix Way

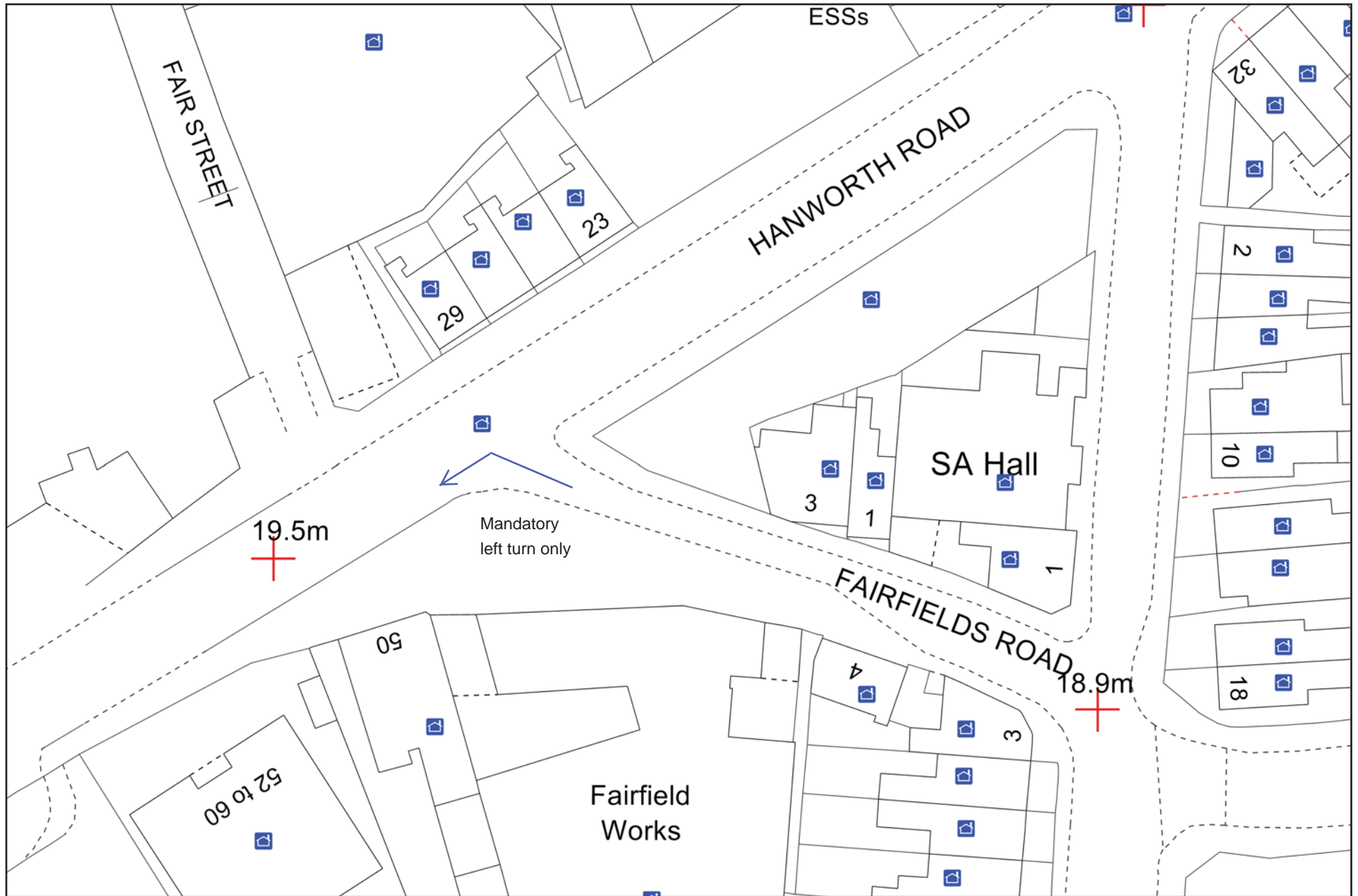
The intention of the amendment to the existing Phoenix Way restricted access is to make the restriction and the terminology and wording for the authorised vehicular access clearer in the Order.

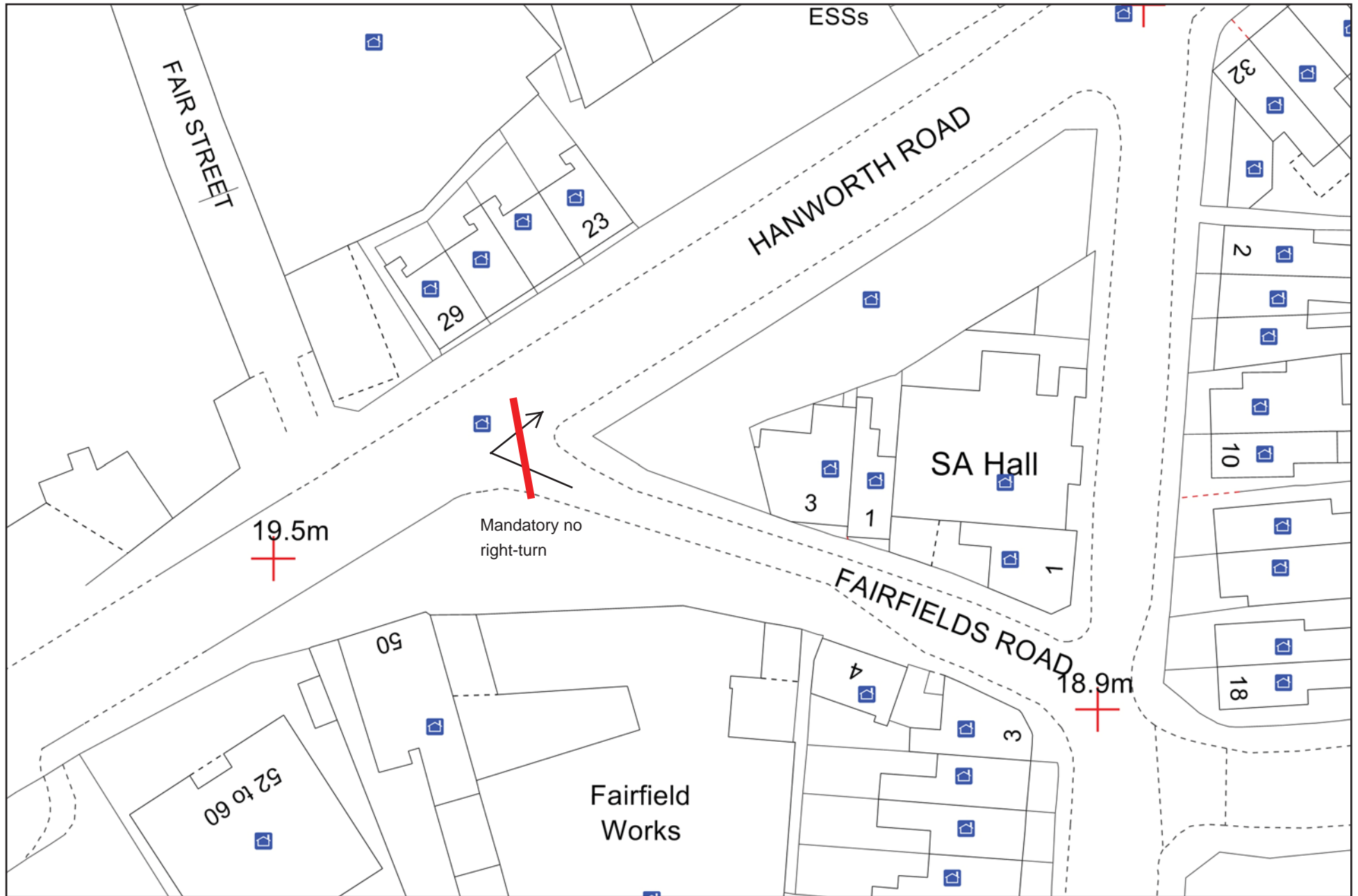
Fairfields Road

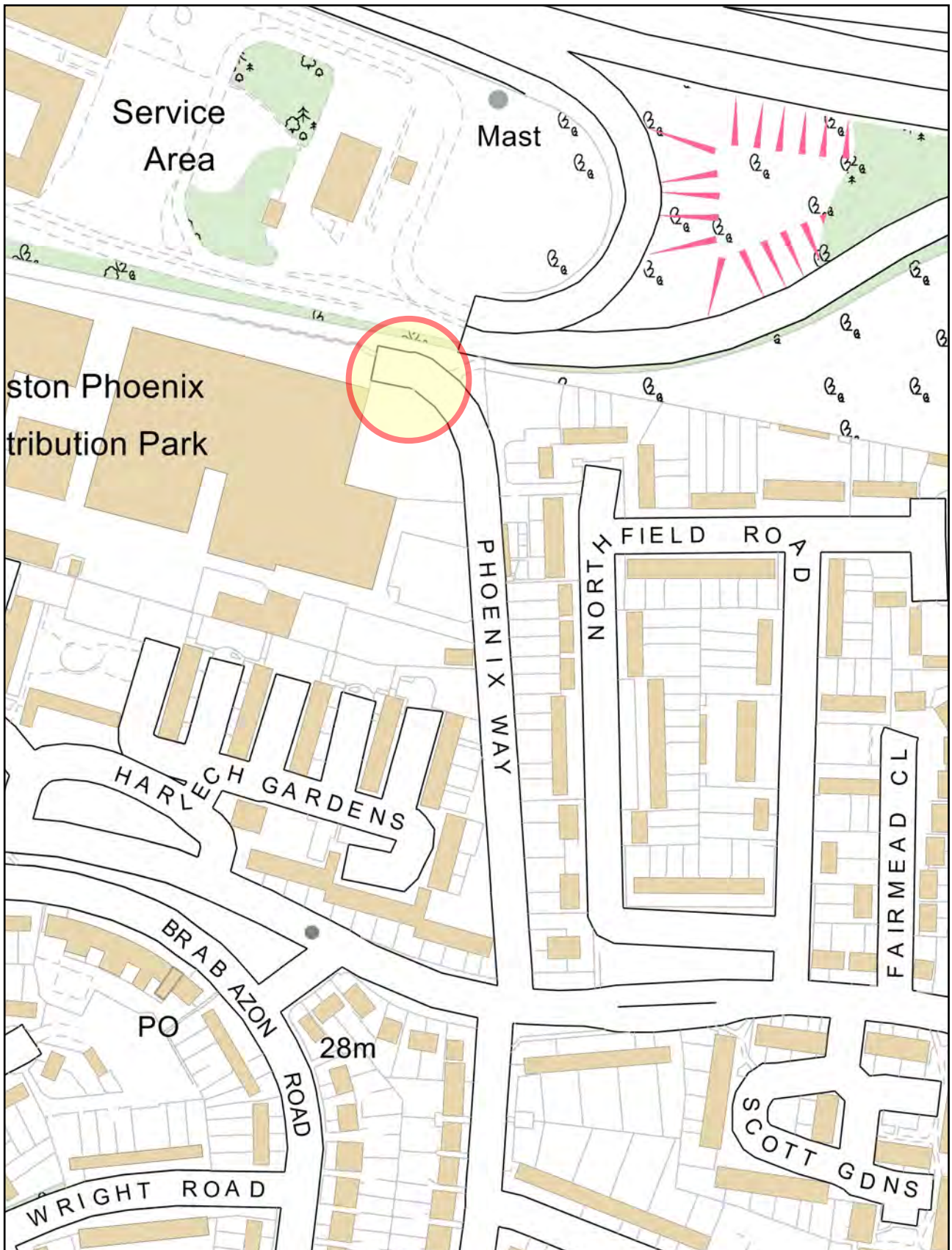
Chapter 3 of the Traffic Signs Manual requires the restriction on vehicles at the junction of Fairfields Road with Hanworth Road to be signed with no-right turn signs, and this is as it is on-street. The intention of the amendment is to therefore reflect this in the Order by replacing what is currently a mandatory left-turn restriction with a mandatory no-right turn restriction.

Fairfields Road - Existing

1:500







Traffic Management Order

2018 No.97

The London Borough of Hounslow (Prescribed Routes) (No.2) Order 2018

Made on 10 December 2018

Coming into operation on 15 December 2018

The Council of the London Borough of Hounslow, having consulted the Commissioner of Police of the Metropolis, in exercise of the powers conferred by sections 6 and 124 of the Road Traffic Regulation Act 1984^a as amended and of all other enabling powers hereby make the following Order:

1. This Order may be cited as the London Borough of Hounslow (Prescribed Routes) (No.2) Order 2018 and shall come into operation for all purposes on 15 December 2018
2. Without prejudice to the validity of anything done or to any liability incurred in respect of any act or omission before the coming into operation of this order, the following orders are hereby revoked:
 - a) The London Borough of Hounslow (Prescribed Routes) (No.1) Order 2007^b
 - b) The London Borough of Hounslow (Prescribed Routes) (No.2) Order 2007^c
 - c) The London Borough of Hounslow (Prescribed Routes) (No.2) Order 2008^d
 - d) The London Borough of Hounslow (Prescribed Routes) (No.3) Order 2008^e
 - e) The London Borough of Hounslow (Prescribed Routes) (No.1) Order 2009^f
 - f) The London Borough of Hounslow (Prescribed Routes) (No.2) Order 2011^g
 - g) The London Borough of Hounslow (Prescribed Routes) (No.3) Order 2011^h
 - h) The London Borough of Hounslow (Prescribed Routes) (No.4) Order 2011ⁱ
 - i) The London Borough of Hounslow (Prescribed Routes) (No.5) Order 2011^j
 - j) The London Borough of Hounslow (Prescribed Routes) (No.1) Order 2012^k
 - k) The London Borough of Hounslow (Prescribed Routes) (No.1) Order 2015^l
 - l) The London Borough of Hounslow (Prescribed Route) (2012, No.2) (Amendment No.9) Order 2016^m

^a 1984 c.27

^b LBH 2007/03

^c LBH 2007/23

^d LBH 2008/10

^e LBH 2008/13

^f LBH 2009/43

^g LBH 2011/40

^h LBH 2011/48

ⁱ LBH 2011/57

^j LBH 2011/62

^k LBH 2012/05

^l LBH 2015/53

^m LBH 2015/57

- m) The London Borough of Hounslow (Prescribed Route) (2012, No.2) (Amendment No.10) Order 2016^a
- n) The London Borough of Hounslow (Prescribed Route) (2012, No.2) (Amendment No.11) Order 2016^b
- o) The London Borough of Hounslow (Prescribed Route) (2012, No.2) (Amendment No.12) Order 2016^c
- p) The London Borough of Hounslow (Prescribed Routes) (2012, No.2) (Amendment No.13) Order 2017^d
- q) The London Borough of Hounslow (Prescribed Routes) (2012, No.2) (Amendment No.14) Order 2017^e
- r) The London Borough of Hounslow (Prescribed Routes) (2012, No.2) (Amendment No.15) Order 2017^f
- s) The London Borough of Hounslow (Prescribed Routes) (No.1) Order 2018^g
- t) The London Borough of Hounslow (Prescribed Routes) (2015, No.1) (Amendment No.1) Order 2018^h
- u) The London Borough of Hounslow (Prescribed Routes) (2015, No.1) (Amendment No.2) Order 2018ⁱ

3. In this Order, except where the context otherwise requires, the following expressions have the meanings hereby respectively assigned to them:

“Authorise Vehicle List” means a list of authorised road user vehicle registration numbers supplied to London Borough of Hounslow by Moto and/or Travelodge.

“Brentford FC Event Days” means any such day when an event is taking place at Brentford Football ground Griffin Park, Braemar Road, Brentford restrictions will come into operation 2 hours prior to an event starting and would be lifted 15 minutes after an event has started. The restrictions would then be reinstated 15 minutes before the event concludes and will remain in operation one hour after an event to facilitate the safe movement of pedestrians to and from the stadium.

“Council” means the Council of the London Borough of Hounslow;

“Forge Lane island site” means the triangle island at or adjacent to the junction of Forge Lane and Green Lane, Hanworth;

“goods vehicle”, “local bus” “pedal cycle” and “taxi” have the same meanings as in the Traffic Signs Regulations and General Directions 2015^j; and

“Highways England” means the company appointed as a highway authority by the Secretary of State for Transport

“Moto” means Moto Hospitality Limited incorporated and register in England and Wales with company number 00734299.

^a LBH 2016/28

^b LBH 2016/48

^c LBH 2016/59

^d LBH 2016/69

^e LBH 2017/03

^f LBH 2017/38

^g LBH 2018/04

^h LBH 2018/38

ⁱ LBH 2018/89

^j SI. 2015/362

“school term time” means those days of the year which have been determined as school days by the Council as Local Education Authority in accordance with Section 21 of the Education (No.2) Act 1986^a”

“traffic officer” has the meaning given in section 100(5) of the 1984 Act.

“Travelodge” means Travelodge Limited incorporated and register in England and Wales with company number 07208249.

4.
 - a) No person shall cause any vehicle to proceed in any length of road specified in column 2 of Schedule 1 in a direction other than that specified in column 3, unless otherwise stated in column 4 of the said Schedule.
 - b) No person shall cause any vehicle to enter a road specified in column 2 of Schedule 2 at the location so specified, unless otherwise stated in column 3 of the said Schedule.
 - c) No person shall cause any vehicle proceeding in any length of road as specified in column 2 of Schedule 3 to turn right into any length of road specified in column 3 of Schedule 3 during the hours specified in column 4 unless otherwise stated in column 5 of the said Schedule.
 - d) No person shall cause any vehicle proceeding in any length of road as specified in column 2 of Schedule 4 to turn left into any length of road specified in column 3 of Schedule 3 during the hours specified in column 4 unless otherwise stated in column 5 of the said Schedule.
 - e) Every person causing any vehicle to proceed in any length of road specified in column 2 of Schedule 5 shall upon reaching the junction with the road specified in column 3 proceed in the direction specified in column 4 during the hours specified in column 5 unless otherwise stated in column 6 of the said Schedule.
 - f) No person shall cause or permit any vehicle proceeding in any length of road as specified in column 2 of Schedule 6 to make a U-turn, so as to proceed in the opposite direction to which the vehicle was proceeding.
 - g) No person shall cause any vehicle to proceed in any length of road specified in column 2 of Schedule 7 with the overall load width of which together with the load (if any) carried thereon exceeds the width specified in column 3 unless otherwise stated in column 4 of the said Schedule.
 - h) No person shall cause any vehicle to enter into any length of road specified in column 2 of Schedule 8 during the hours specified in column 3 unless otherwise stated in column 4 of the said Schedule.
 - i) No person shall cause any motor vehicle to proceed in any length of road specified in column 2 of Schedule 9 during the hours specified in column 3 unless otherwise stated in column 4 of the said Schedule.
5. Nothing in this Order shall apply to:
 - a) anything done with the permission or at the direction of a police constable in uniform;
 - b) in relation to a vehicle being used for ambulance, fire brigade or police purposes in an emergency; or
 - c) to any person who causes any vehicle to proceed in accordance with any restriction or requirement indicated by traffic signs placed pursuant to sections 66 and 67 of the Road Traffic Regulation Act 1984.

6. Nothing in Articles 4(h) and 4(i) shall apply to:

^a 1986 c.60

- a) a vehicle being used in the service of the local authority for the purpose of collecting refuse, the maintenance, improvement, reconstruction or cleansing of the highway;
- b) a vehicle being used for the purpose of laying, erection, alteration or repair of any main, pipe or apparatus for the supply of gas, water or electricity or of any telecommunication system;
- c) a vehicle being used for the for the purpose of any building operation, demolition or excavation adjacent to the street or length of street specified in Schedules 8 and 9;

7. Nothing in Article 4(i) shall apply to:

- a) a goods vehicle being used in connection with the loading or unloading of goods for an event authorised by the Council or its contracted events organiser to be held in a street specified in Schedule 10;
- b) a goods vehicle being used in connection with the loading or unloading of goods for the setting up or taking down of a market stall or pitch, licensed by the Council and situated in a street or length of street specified in Schedule 9, between the hours of 5.30pm and 8.30am; or
- c) a vehicle being used in connection with the promotion or sale of goods by a person who is licensed by the Council to sell or promote goods from a stationary vehicle on a pitch situated in a street or length of street specified in Schedule 9.

Dated this tenth day of December 2018



Mark Frost
Head of Traffic, Transport & Environmental Strategy
(the officer appointed for the purpose)

SCHEDULE 1

(Article 4(a) - Lengths of road in which one-way working restrictions are imposed)

Item No. 1.	Length of road 2.	Direction 3.	Exemptions 4.
1	Bath Road, Hounslow , from its junction with Lampton Road to a point opposite the eastern boundary of No.22 Bath Road.	South-east to north-west	Pedal cycles using the cycle track
2	Bath Road, Hounslow , (the service road fronting Nos. 334/340 to 388 Bath Road) from the south-western kerb-line of Bath Road to the south-eastern kerb-line of Manor Avenue.	South-east to north-west	None
3	Bell Lane, Feltham , from the north-western kerb-line of Staines Road and the south-eastern kerb-line of Hatton Road.	South-east to north-west	None
4	Bell Road, Hounslow , from a point opposite the southern boundary of the "The Bell" public House and its junction with Bath Road.	South-east to north-west	Pedal cycles using the cycle lane/track
5	Bristow Road, Hounslow	North-east to south-west	None
6	Chapel Road, Hounslow , between the north-western kerb-line of Inwood Road and the south-eastern kerb-line of Holly Road.	South-east to north-west	None
7	Chiswick High Road, Chiswick , (the service road fronting Nos.155 to 165 Chiswick High Road), between a point opposite the north-eastern building line of No.155 Chiswick High Road and a point opposite the south-western building line of No.165 Chiswick High Road.	West to east	None
8	Chiswick High Road, Chiswick , (the service road fronting Nos.167 to 211 Chiswick High Road), between Devonshire Road and Linden Gardens.	North-east to south-west	None
9	Clipstone Road, Hounslow , between the northern kerb-line of Bath Road and a point opposite the northern boundary wall of No.79 Bath Road.	North to south	Pedal cycles
10	Douglas Road, Hounslow , from its junction with High Street, Hounslow to a point opposite the south-eastern building line of No.213 High Street, Hounslow.	North-west to south-east	None
11	Fair Street, Hounslow	South-east to north-west	None
12	Fairfields Road, Hounslow	South-east to north-west	None
13	Forge Lane, Hanworth , the south-west side of the Forge Lane island site.	South-east to north-west	None
14	Gordon Road, Hounslow	North-west to south-east	None
15	Grosvenor Road, Hounslow , from the eastern kerb-line of Wellington Road North to the western kerb-line of Strafford Road.	West to east	None

Item No.	Length of road	Direction	Exemptions
1.	2.	3.	4.
16	Grove Road, Hounslow , between its junctions with Inverness Road and Cromwell Road.	West to east	None
17	Hanworth Road, Hounslow , the length of road fronting Nos.118 to 146 Hanworth Road.	North-east to south-west	None
18	High Street, Hounslow , from its junction with Hanworth Road to its junction with Douglas Road.	North-east to south-west	Pedal cycles using the contra flow cycle lane/track
19	Holly Road, Hounslow	North-west to south-east	None
20	Hounslow Road, Hanworth , the service road fronting Nos. 40 to 80 Hounslow Road, Hanworth which leads to Oriel Primary School, from a point outside No. 80 Hounslow Road to the northern kerb-line of the central access road into the service road located opposite the footpath leading to Cottington Road.	North to south	None
21	Howard Road, Isleworth , between its junction with Unwin Road and its junction with Wheatley Road.	Easterley	None
22	Inverness Road, Hounslow , between its junctions with Staines Road and Grove Road.	North to south	None
23	Inwood Road, Hounslow , from its junction with Hanworth Road to its junction with Fairfields Road.	North to south	None
24	Lampton Road, Hounslow , from its junction with Bath Road to a point opposite the northern boundary of No.4 Cressey's Corner.	South to north	Pedal cycles using the cycle track
25	Linden Gardens, Chiswick	Anti-clockwise	None
26	Ludlow Road, Feltham , from the north-eastern kerb-line of Sunbury Road to a point 3.0 metres south-west of the north-eastern building line of No. 57 Sunbury Road.	North-east to south-west	Pedal cycles entering the Ludlow Road contra-flow cycle lane at the south-western extremity
27	Morris Road, Isleworth	Clockwise	None
28	Osborne Road, Hounslow , from the eastern kerb-line of Wellington Road North to the western kerb-line of Strafford Road.	West to east	None
29	Prebend Gardens, Chiswick , from the southern kerb-line of Vaughan Avenue to the northern kerb-line of Chiswick High Road	North to south	None
30	Ruskin Road, Isleworth , between a point opposite the common boundary of Nos.9/11 Ruskin Road and its junction with Morris Road and Unwin Road	North-westerly	None

Item No.	Length of road	Direction	Exemptions
1.	2.	3.	4.
31	Ruskin Road, Isleworth , between its junctions with Morris Road and Wheatley Road and a point opposite the common boundary of Nos.9/11 Ruskin Road	South-westerly	None
32	School Road, Hounslow , between the north-eastern kerb-line of Pears Road and a point 15m north-west of the north-western wall of No.5 School Road	South-east to north-west	Pedal cycles
33	Spring Grove Crescent, Isleworth ,	Clockwise	None
34	Staines Road, Hounslow , the service road fronting Nos.30/32 to Nos.34/62 from the boundary of Nos.32/34 Staines Road to the south-eastern kerb-line of Staines Road	North-east to south-west	None
35	Strafford Road, Hounslow , from the northern kerb-line of Osborne Road to the southern kerb-line of Bath Road	South to north	None
36	Temple Road, Hounslow	South-west to north-east	None
37	Town Meadow, Brentford , the south-eastern arm, from a point opposite the north-eastern building line of Concord House, No. 61 High Street Brentford to the north-eastern kerb-line of Pump Alley	North-east to south-west	None
38	Unwin Road, Isleworth , between its junction with Ruskin Road and its junction with Howard Road	Northerly	None
39	Wheatley Road, Isleworth , between its junction with Howard Road and its junction with Ruskin Road	Southerly	None

40	Market Place, Brentford , the southwestern arm between the north-western kerb line of High Street, Brentford and the south-east to north-west arm of Market Place	South-east to north-west	Anything done at the direction of an authorised person.
----	--	--------------------------	---

Added by
2019/16

SCHEDULE 2

(Article 4(b) - Lengths of road in which there are no-entry restrictions)

Item No.	Length of road	Exemptions
1.	2.	3.
1	Bath Road, Hounslow , at a point opposite the eastern boundary of No.22 Bath Road	Pedal cycles using the cycle track and westbound vehicles.
2	Bulstrode Avenue, Hounslow , between a point opposite the party wall on Nos.123/125 Bulstrode Avenue and a point 5 metres north-west of that party wall	Pedal cycles
3	Farnell Road, Isleworth , at its junction with Worton Road	Pedal cycles using the cycle track
4	Holloway Street, Hounslow , the length of the Holloway Street, Hounslow from a point 13.0 metres north-west of the north-western building line of No. 162b High Street, Hounslow to a point 10.0 metres south-east of the north-western building line of No. 162b High Street, Hounslow	Except for access to off-street premises.
5	Lampton Road, Hounslow , at a point opposite the northern boundary of No.4 Cressey's Corner	Pedal cycles using the cycle track and northbound vehicles.
6	Park Place Drive, Acton , its southern most junction with Gunnersbury Avenue	None
7	Princes Avenue, Acton , at its junction with Gunnersbury Avenue	None
8	Western International Park access road , the western side of the pedestrian refuge island situated at the junction of Hayes Road and the access road when entering from Hayes Road	None

9	Linkfield Road, Isleworth , at its junction with London Road	Pedal cycles
---	---	--------------

Item 9 added by
TMO 2019/01

SCHEDULE 3

(Article 4(c) - Lengths of road in which vehicles are prohibited from turning right)

Item No.	Length of road (from)	Length of road (to)	Hours of operation	Exemptions
1.	2.	3.	4.	5.
1	Hanworth Road, Hounslow	Chapel Road, Hounslow	At any time	None
2	Hanworth Road, Hounslow	School Road, Hounslow	At any time	None
3	Treaty Centre exit ramp	Grove Road, Hounslow	At any time	None

SCHEDULE 4

(Article 4(d) - Lengths of road in which vehicles are prohibited from turning left)

Item No.	Length of road (from)	Length of road (to)	Hours of operation	Exemptions
1.	2.	3.	4.	5.

No items

SCHEDULE 5

(Article 4(e) - Lengths of road in which mandatory turns are imposed)

Item No. 1.	Length of road (from) 2.	Length of road (to) 3.	Direction 4.	Hours of operation 5.	Exemptions 6.
1	Bell Road, Hounslow	Grove Road, Hounslow	Left	At any time	Pedal Cyclists
2	Chapel Road, Hounslow	Hanworth Road, Hounslow	Left	At any time	None
3	Fairfields Road, Hounslow	Hanworth Road, Hounslow	Left	At any time	None
4	Forge Lane, Hanworth, south-west side of the Forge Lane island site	Green Lane, Hanworth	Left	At any time	None
5	Forge Lane, Hanworth, south-east side of the Forge Lane island site	Green Lane, Hanworth	Right	At any time	None
6	Grove Road, Hounslow, right-hand eastbound lane	Hanworth Road, Hounslow	Striaight ahead	At any time	None
7	Hanworth Road, Hounslow, left-hand northbound lane	Grove Road, Hounslow	Left	At any time	None
8	Hanworth Road, Hounslow, right-hand northbound lane	Grove Road, Hounslow	Right	At any time	None
9	Hanworth Road, Hounslow, right-hand westbound lane	Grove Road, Hounslow	Striaight ahead	At any time	None
10	High Street, Brentord, left-hand eastbound lane	Ealing Road, Brentford	Left	At any time	None
11	High Street, Brentord, right-hand eastbound lane	Ealing Road, Brentford	Striaight ahead	At any time	None
12	High Street, Brentord, left-hand westbound lane	Ealing Road, Brentford	Striaight ahead	At any time	None
13	High Street, Brentord, right-hand westbound lane	Ealing Road, Brentford	Right	At any time	None
14	Prebend Gardens, Chiswick	Chiswick High Road, Chiswick	Left	At any time	None
15	Brook Road South, Brentford	Clifden Road, Brentford	Right	Brentford FC event days	None

Item No. 1.	Length of road (from) 2.	Length of road (to) 3.	Direction 4.	Hours of operation 5.	Exemptions 6.
16	Brook Road South, Brentford	Lateward Road, Brentford	Left	Brentford FC event days	None

SCHEDULE 6

(Article 4(f) - Lengths of road in which u-turns are prohibited)

Item No.	Length of road
1.	2.
1	Clockhouse Lane, Feltham, vehicles proceeding in a south-westerly direction are prohibited from making a u-turn at its junction with Ascot Road.
2	Grove Road, Hounslow, vehicles proceeding in a north-easterly direction are prohibited from making a u-turn at its junction with Hanworth Road.
3	Parsonage Road, Hounslow, vehicles proceeding in a south-easterly direction are prohibited from making a u-turn at its junction with Grove Road.
4	Wellington Road North, Hounslow, vehicles proceeding in a south-easterly direction are prohibited from making a u-turn at its junction with Staines Road.
5	Wellington Road South, Hounslow, vehicles proceeding in a north-westerly direction are prohibited from making a u-turn at its junction with Staines Road.
6	Twickenham Road, Isleworth, vehicles proceeding in a north-westerly direction are prohibited from making a u-turn at the junction of Dawes Avenue.

SCHEDULE 7

(Article 4(g) - Lengths of road in which width restriction are imposed)

Item No.	Length of road	Width restriction	Exceptions
1.	2.	3.	4.

No items

SCHEDULE 8

(Article 4(h) - Lengths of road in which there are prohibited access restrictions)

Item No.	Length of road	Hours of operation	Exemptions
1.	2.	3.	4.
1.	Barley Mow Passage, Chiswick, from the north-eastern flank wall of No.12 Barley Mow Passage to the western kerb-line of Bleak House Lane.	6.30pm to 10pm Monday to Saturday	None
2.	Clifton Road, Isleworth, from the western kerb-line of Spring Grove Road to a point 8 metres west of that kerb-line.	At any time	None
3.	Red Lion Walk, Hounslow, between the north-western kerb-line of High Street, Hounslow and a point opposite the north-western building line of No. 198 High Street, Hounslow.	At any time	None
4.	Smithy Lane, Hounslow, between the north-western kerb-line of High Street, Hounslow and a point opposite the north-westernmost building line of No. 182 High Street, Hounslow	At any time	None

SCHEDULE 9

(Article 4(i) - Lengths of road in which motor vehicles are prohibited)

Item No. 1.	Length of road 2.	Hours of operation 3.	Exemptions 4.
1	Albany Road, Brentford, from the north-eastern kerb-line of Alexandra Road, north-eastwards for a distance of 10.0 metres	At any time	None
2	Bath Road, Hounslow, between the eastern boundary of No. 22 Bath Road and Staines Road, Hounslow.	At any time	local buses, taxis and goods vehicles accessing only for the purposes of loading and unloading.
3	Bell Road, Hounslow, between the southern boundary of the "The Bell" public House and Staines Road, Hounslow.	At any time	local buses, taxis and goods vehicles accessing only for the purposes of loading and unloading.
4	Berkeley Avenue, Cranford, between its junction with Chaucer Avenue and the boundary with Cranford Primary School.	Between 8.30am and 9.15am and between 3.00pm and 3.45pm on Mondays to Fridays during school term time	Any motor vehicle accessing any land or premises fronting upon, or only accessible from, the restricted length of Berkeley Avenue
5	British Grove, Chiswick, between the northern boundary of No.21 British Grove and a point 2 metres south of that boundary.	At any time	None
6	Church Street, Isleworth, from the south-western boundary of No.25 Church Street to the north-eastern boundary of No.29 Church Street.	At any time	None
7	Clayponds Lane, Brentford, the length of Clayponds Lane which is carried by the bridge over the railway.	At any time	None
8	Gloucester Road, Hounslow, at its junction with Barrack Road	At any time	None
9	Holloway Street, Hounslow, between a point 13.0 metres north-west of the north-western building line of No.162b High Street, Hounslow to a point 10 metres south-east of the north-western building line of No.162b High Street, Hounslow	At any time	except for access to off-street premises.
10	Brook Road South, Brentford, vehicles are prohibited from entering Brook Road South from its junctions with Lateward Road	Brentford FC event days	None

Item No.	Length of road	Hours of operation	Exemptions
1.	2.	3.	4.
11	Brook Road South, Brentford, vehicles are prohibited from entering Brook Road South from its junctions Clifden Road	Brentford FC event days	None
12	Braemar Road, Brentford, vehicles are prohibited from entering Braemar Road from its junction with Ealing Road	Brentford FC event days	None
13	New Road, Brentford, vehicles are prohibited from entering New Road from its junction with Ealing Road	Brentford FC event days	None
14	Shelson Avenue, Feltham, at its junction with Chertsey Road	At any time	None
15	Welstead Way, Chiswick, at its junction with Flanders Road.	At any time	None
16	Holloway Street, Hounslow, between its junction with High Street, Hounslow and a point 10 metres south-east of the north-western building line of No. 162b High Street, Hounslow	At any time	None
17	High Street, Hounslow, between the south-western kerb-line of Douglas Road and the north-eastern kerb-line of Bell Road	At any time	Except pedal cyclists
18	Montague Road, Hounslow, between the north-western side of High Street, Hounslow, and a point opposite the north-western wall of No.4 Montague Road	At any time	Except pedal cyclest
19	Staines Road, Hounslow, between the south-western kerb-line of Bell Road and the north-eastern kerb-line of Parsonage Road	At any time	None
20	Phoenix Way, Hounslow, at its junction with Norwood Road.	At any time	Highways England Traffic Officer Vehicles. Highways England operational and maintenance vehicles. Drivers whose vehicle registration numbers are on the Authorised Vehicle List.
21	Alexandra Road, Hounslow, from its junction with Lansdowne Road to a point 20 metres south of that junction.	At any time	Goods vehicles accessing only for the purpose of accessing

Item No. 1.	Length of road 2.	Hours of operation 3.	Exemptions 4.
			The Blenheim Centre's western service yard.
22	Prince Regent Road, Hounslow, from its junction with Alexandra Road to its junction with The Blenheim Centre's eastern service yard access road	At any time	Goods vehicles accessing the Prince Regent Road loading bays, access to premises only accessible from the restricted length of Prince Regent Road, Local buses, and taxis.