

Local Enquiries Search (Con29R) – 3.6 Traffic Schemes

West Area –Bedfont Feltham North, Feltham West, Hanworth, Hanworth Park

Roads	Description	Land Charges Search Con29R	Engineer (initials)/Email
Bedfont Road Feltham	Installation of a zebra crossing outside Feltham Hill and Nursery School, Bedfont Road, Feltham. The zebra crossing will improve road safety for vulnerable pedestrians. Ongoing. See Appendix A	3.6 (i) (j)	CM carl.mcmahon@hounslow.gov.uk
Bear Road/Swan Road Green Lane – Hanworth	Proposal to introduce a 20mph Limit to the east of Bear Road and Green Lane/Hampton Lane area including improvements to 6 Bus stops on Main Street and Bear Road/Nallhead Rd. Ongoing.	3.6 (d)	MK / NK Malcolm.keen@hounslow.gov.uk Nigel.kent@hounslow.gov.uk
Clockhouse Lane – Feltham	Clockhouse Lane pedestrian footbridge feasibility and preliminary design of a footbridge facility on a bridge over the railway.	3.6 (l)	FH Fazlul.Huq@hounslow.gov.uk
Hounslow Road – Hanworth	Proposed works outside Oriel School. The project known as Community Streets (formerly DIY streets) will be similar to small versions of Home Zones aimed at making streets safer and more attractive.	3.6 (i)	JK / MF/AS Jas.kharay@hounslow.gov.uk Mark.frost@hounslow.gov.uk Amarpal.soor@hounslow.gov.uk
Richmond Avenue – Bedfont	Proposed reconstruction of Bridge Structure over the Longford River.	3.6 (l)	Fazlul Huq Fazlul.huq@hounslow.gov.uk

Central Hounslow Area – Hounslow Heath, Hounslow West, Hounslow Central, Hounslow South

Roads	Description	Land Charges Search Con29R	Engineer (initials)/Email
Staines Road/ Wellington Road South to Steve Biko Way – Hounslow	Scheme to improve Safety and Reduce Pedestrian and Vehicle Conflicts on the section from Wellington Road South towards Hospital Road. Proposals are being developed for the quadrant of traffic signals at the Steve Biko Way end of Staines Road and a pedestrian crossing phase across Hospital Road.	3.6 (i) (j)	FP Finbarr.power@hounslow.gov.uk
Bath Road – Hounslow	Minor works proposed outside St Mark's Catholic School, to include traffic calming, speed activated signs and a zebra crossing near the school.	3.6 (i) (j)	LK / JK Elisabeth.knight@hounslow.gov.uk Jaspal.kharary@hounslow.gov.uk
Brabazon Estate – Hounslow	The project known as Community Streets (formerly DIY streets) will be similar to small versions of Home Zones aimed at making streets safer and more attractive.	3.6 (i)	JK / MF/AS Jaspal.kharay@hounslow.gov.uk Mark.frost@hounslow.gov.uk Amarpal.soor@hounslow.gov.uk
Cambridge Road – Hounslow	Outside Hounslow Heath Junior School – Community Streets (formerly DIY Streets) project making streets safer and more attractive.	3.6 (i)	JK / MF/AS Jaspal.kharay@hounslow.gov.uk Mark.frost@hounslow.gov.uk Amarpal.soor@hounslow.gov.uk

Central Hounslow Area – Hounslow Heath, Hounslow West, Hounslow Central, Hounslow South

Roads	Description	Land Charges Search Con29R	Engineer (initials)/Email
Spring Grove Road - Hounslow	Proposed Pay & display Scheme. In progress. See Appendix B	3.6 (h)	AN TrafficDEV&PRKG Team@hounslow. gov.uk
Hounslow Mainline Station- Whitton Road - Hounslow	Pedestrian Improvements with provision of a Toucan crossing on the north side of Whitton Road rail bridge. Ongoing.	3.6 (i) (j)	CCF Chris.calvi- freeman@hounslow. gov.uk
Wellington Road area Hounslow	Comprehensive area improvement scheme including traffic calming, CPZ proposals, improvements to pedestrian routes, works to improve accessibility of local schools.	3.6 (g) (h) (i)	JK/MK Jaspal.kharay@ho unslow.gov.uk Malcolm.keen@ho unslow.gov.uk
Hanworth Road/Grove Road – Hounslow.	Junction reconfiguration scheme and proposed new Bus Stop opposite the Treaty Centre and Juniper Court. In progress.	3.6 (i)	CCF /PP Chris.calvi- freeman@hounslow. gov.uk Poonam.pathak@ hounslow.gov.uk

Central Hounslow Area – Hounslow Heath, Hounslow West, Hounslow Central, Hounslow South

Roads	Description	Land Charges Search Con29R	Engineer (initials)/ Email
Lampton Road junc Balfour Road to Spring Grove Road - Hounslow	Modification of Traffic Islands to help Pedestrians near Neville Close and Jersey Road. Waiting Restrictions and right-turn facility from Lampton Road to Lampton Avenue are proposed. Ongoing.	3.6 (b) (i)	FP Finbarr.power@hounslow.gov.uk
Green Lane Hounslow	Proposed Waiting Restrictions and Footway Parking to be introduced along Green Lane, barring any objections to the Traffic Management Order. See Appendix C	3.6 (b)	AN TrafficDEV&PRKG Team@hounslow.gov.uk
Salisbury Road Hounslow	Proposed Waiting Restrictions 'At Any Time' to be introduced, barring any objections to the Traffic Management Order. See Appendix D	3.6 (b)	AN TrafficDEV&PRKG Team@hounslow.gov.uk

Heston and Cranford Area – Cranford, Heston West, Heston Central, Heston East

Roads	Description	Land Charges Search Con29R	Engineer (initials)/ Email
Church Road/Heston Road/New Heston Road – Heston	Scheme to improve Safety and Reduce Pedestrian and Vehicle Conflicts is nearing completion.	3.6 (i)	JK Jaspal.kharay@ho unslow.gov.uk

Isleworth and Brentford Area – Osterley, Spring Grove, Isleworth, Brentford Syon

Roads	Description	Land Charges Search Con29R	Engineer (initials)/ Email
High Street – Brentford	Cycle Route improvements and a pelican crossing on the High Street between Half Acre and Albany Parade. Aim to deliver scheme Summer 2011.	3.6 (i) (k)	CCF/ MF Chris.Calvi-Freeman@hounslow.gov.uk Mark.frost@hounslow.gov.uk
Ealing Road/ High Street- Brentford	Major road junction improvement scheme to assist cyclists. Should be completed in Spring/early Summer.	3.6 (i)	CCF Chris.Calvi-Freeman@hounslow.gov.uk
Ealing Road/ Layton Road - Brentford	Proposed Zebra crossing on Ealing Road by Layton Road., with the re-location of a bus stop post and clearway moved towards A4 Great West Road. Ongoing.	3.6 (j)	SP/NK/KLC Sonny.pham@hounslow.gov.uk Nigel.kent@hounslow.gov.uk Kwok.leung.chung@hounslow.gov.uk
Thames Path - Brentford	Implementation of improvements to the Thames Path National Trail in association with the Thames Landscape Strategy. Focus on path near Syon Park and Brentford Lock. Works should be completed by Aug 2011.	3.6 (i)	MF / AH Mark.frost@hounslow.gov.uk Anna.humphries@hounslow.gov.uk

Isleworth and Brentford Area - Osterley, Spring Grove, Isleworth, Brentford Syon

Roads	Description	Land Charges Search Con29R	Engineer (initials)/ Email
Brentford High St	A scheme for improvements to a bus stop and loading bay on High Street Brentford and Inner Core Amendments to a Controlled Parking Zone are nearing completion. See Appendix E	3.6 (h)	CCF / AS Chris.calvi-freeman@hounslow.gov.uk Amarpal.soor@hounslow.gov.uk
Layton Road – Brentford	The project known as Community Streets (formerly DIY streets will be similar to small versions of Home Zones aimed at making streets safer and more attractive.	3.6 (i)	JK / MF/AS Jaspal.kharay@hounslow.gov.uk Mark.frost@hounslow.gov.uk Amarpal.soor@hounslow.gov.uk
Swyncombe Avenue, Brentford	Traffic island scheme to improve pedestrian facilities. Install one new traffic island at west end and carry out improvements to existing island at east end.	3.6 (d)	FP Finbarr.power@hounslow.gov.uk
Augustus Close - Brentford	Reconstruction of Augustus Close Bridge.	3.6 (l)	FH Fazlul.Huq@hounslow.gov.uk NK Nigel.kent@hounslow.gov.uk

Isleworth and Brentford Area - Osterley, Spring Grove, Isleworth, Brentford Syon

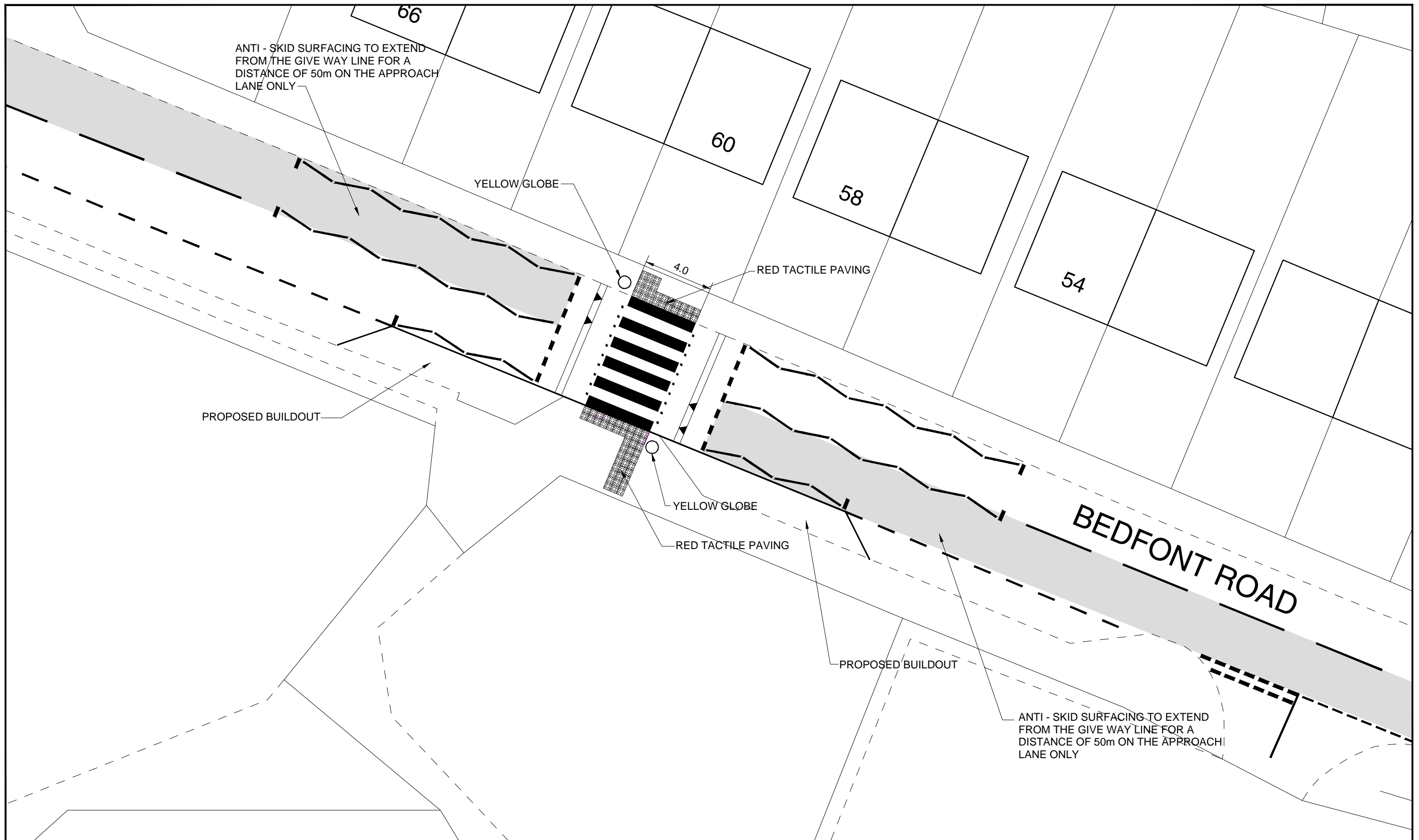
Roads	Description	Land Charges Search Con29R	Engineer (initials)/ Email
Twickenham Road – Isleworth	A major improvement scheme at Busch Corner and section between St John’s Road and West Middlesex Hospital. To reduce casualties, provide cycle lanes, make streetscape improvements and improve traffic flows. Ongoing.	3.6 (i) (k)	CD Christopher.deakins@hounslow.gov.uk
Northumberland Avenue – Isleworth and adjacent side roads.	Proposed waiting Restrictions http://www.hounslow.gov.uk/traffic_northumberland_ave_isleworth_adjacent_side_road-proposed_waiting_restrictions070411.pdf	3.6 (b)	AN Andrew.nye@hounslow.gov.uk
Summerwood Road - Isleworth	No Entry into Summerwood Road on Event Days.	3.6 (d)	CD Christopher.deakins@hounslow.gov.uk

Chiswick Area - Turnham Green, Chiswick Riverside, Chiswick Homefields

Roads	Description	Land Charges Search Con29R	Engineer (initials)/Email
Chiswick High Rd Heathfield Terrace Sutton Court Rd Sutton Lane North Town Hall Avenue	<p>Traffic & Transport Scheme.</p> <p>Site Works completed at Arlington Gardens, Sutton Lane North, Sutton Court Road and Heathfield Terrace. Main works on Chiswick High Road still to be undertaken.</p> <p>A new pelican crossing is going to be provided near Essex Square and a zebra crossing removed by Townhall Avenue. Works due to start late i2011. Ongoing.</p>	3.6 (b), (c), (g), (i), (j), (k)	<p>CCF</p> <p>Chris.calvi-freeman@hounslow.gov.uk</p> <p>MA</p> <p>munawar.ahmed@hounslow.gov.uk</p>
Gunnersbury Estate area-Chiswick	<p>Proposal to impose a 20 mph speed limit and traffic calming measures which will consist of round top road humps are intended to reduce the speed of traffic of vehicles that use roads in the Gunnersbury Estate Area, Chiswick and thereby improve the safety for residents and in particular, pedestrians.</p>	3.6 (d), (g)	<p>SS</p> <p>Satnam.sahota@hounslow.gov.uk</p>
Stile Hall Gardens-Chiswick	<p>Investigation of traffic calming measures in this area including the possibility of a 20 mph zone scheme. Including improvements to walking routes to local schools and shops to improve road safety and reduce rat-running between major roads. Ongoing.</p>	3.6 (d) (i)	<p>FP</p> <p>Finbarr.power@hounslow.gov.uk</p>
Dukes Meadow – Chiswick	<p>Installation of a shared use path running adjacent to Riverside Drive, providing safe access for pedestrians and cyclists to the river and through the park. A new pedestrian facility and bridge facility is to be provided between Staveley Gardens and the River Thames. Ongoing.</p>	3.6 (i) (k)	<p>MF/CCF</p> <p>Mark.frost@hounslow.gov.uk</p> <p>Chris.calvi-freeman@hounslow.gov.uk</p>
Thornton Avenue – Chiswick	<p>The project known as Community Streets (formerly DIY streets) will be similar to small versions of Home Zones aimed at making streets safer and more attractive.</p>	<p>3.6 (i)</p> <p>Amarpal</p>	<p>JK / MF</p> <p>Jas.kharay@hounslow.gov.uk</p> <p>Mark.frost@hounslow.gov.uk</p>

Chiswick Area - Turnham Green, Chiswick Riverside, Chiswick Homefields

Roads	Description	Land Charges Search Con29R	Engineer (initials)/Email
Strand-on-the-Green - Chiswick	Riverbank retaining wall. Ongoing design to strengthen wall.	3.6 (l)	FH Fazlul.Huq@hounslow.gov.uk
Staveley Road - Chiswick	Upgrading of two existing islands to pedestrian refuges outside 52/54 Staveley Road and the Staveley Road/Park Road junction, and the installation of pedestrian crossovers at the same location.	3.6 (i)	CM carl.mcmahon@hounslow.gov.uk
Chiswick High Road - Chiswick	Proposed new Pedestrian crossing across Dukes Avenue.	3.6 (j)	CD Christopher.deakins@hounslow.gov.uk
Grove Park/ Station Parade Chiswick	Proposals for a 'Pay & Display' Shoppers Parking Scheme.	3.6(h)	SS Satnam.sahota@hounslow.gov.uk
Staveley Gardens – Chiswick	Proposed Waiting Restrictions for Chiswick Car Boot Sale.	3.6 (b)	CD Christopher.deakins@hounslow.gov.uk
Staveley Road - Chiswick	Proposed Waiting Restrictions and School Keep Clear Markings.	3.6 (b)	CD Christopher.deakins@hounslow.gov.uk



ANTI - SKID SURFACING TO EXTEND FROM THE GIVE WAY LINE FOR A DISTANCE OF 50m ON THE APPROACH LANE ONLY

YELLOW GLOBE

4.0

RED TACTILE PAVING

PROPOSED BUILDOUT

YELLOW GLOBE

RED TACTILE PAVING

PROPOSED BUILDOUT

ANTI - SKID SURFACING TO EXTEND FROM THE GIVE WAY LINE FOR A DISTANCE OF 50m ON THE APPROACH LANE ONLY

BEDFONT ROAD



BEDFONT ROAD PROPOSED ZEBRA CROSSING.

Drawn by C.M. / S.C.

Date SEPTEMBER 2010

Scale 1:200

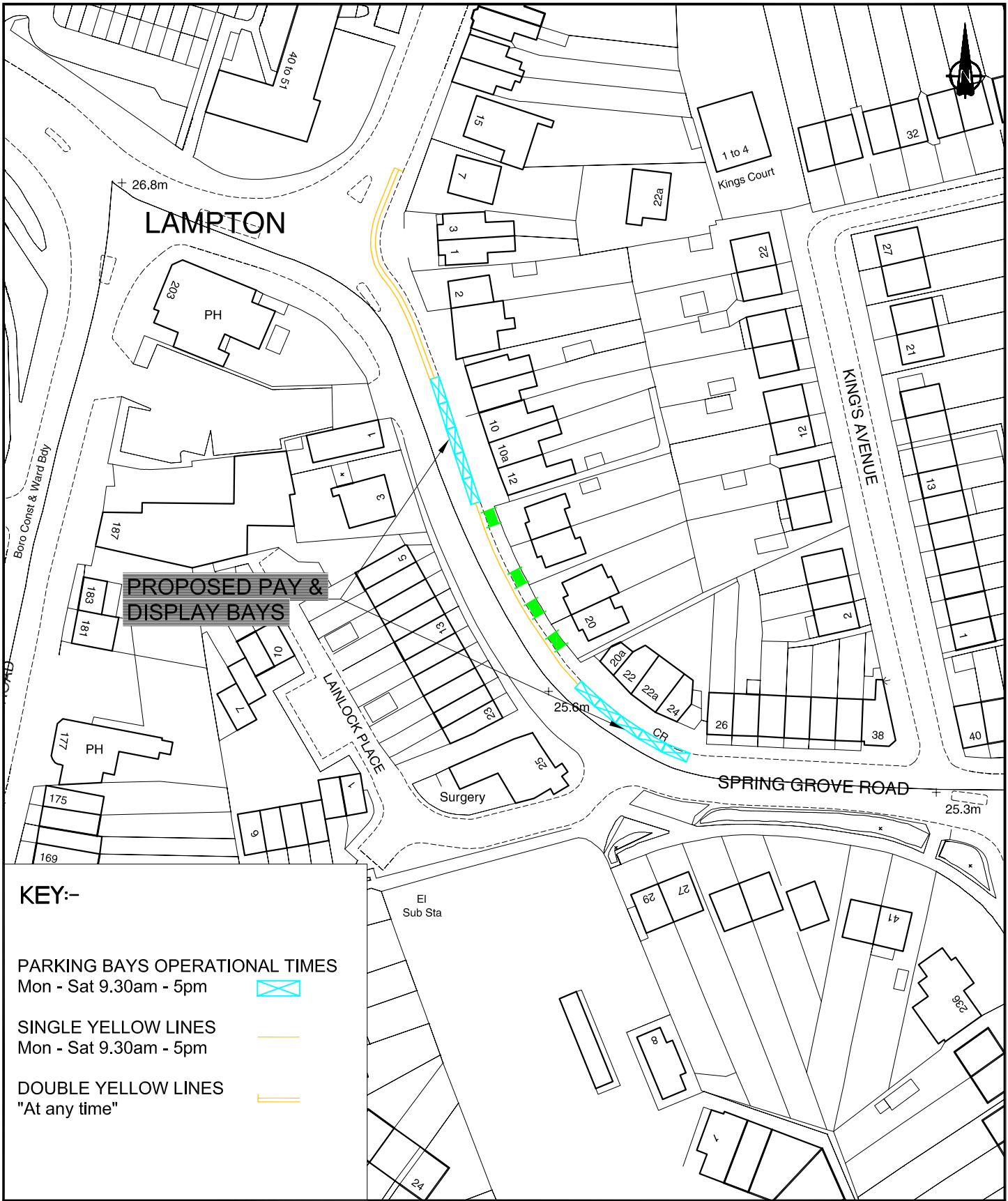
Drg No. A3. /96 / 21 / 1

London Borough of Hounslow

Mike Jordan,
Director of Environment,
The Civic Centre, Lampton Road, Hounslow, TW3 4DN



This map is based upon Ordnance Survey material with the permission of Ordnance Survey on behalf of the Controller of Her Majesty's Stationery Office © Crown copyright. Unauthorised reproduction infringes Crown copyright and may lead to prosecution or civil proceedings.
London Borough of Hounslow 100019263 2010



SPRING GROVE ROAD, ISLEWORTH - PROPOSED PAY AND DISPLAY SCHEME

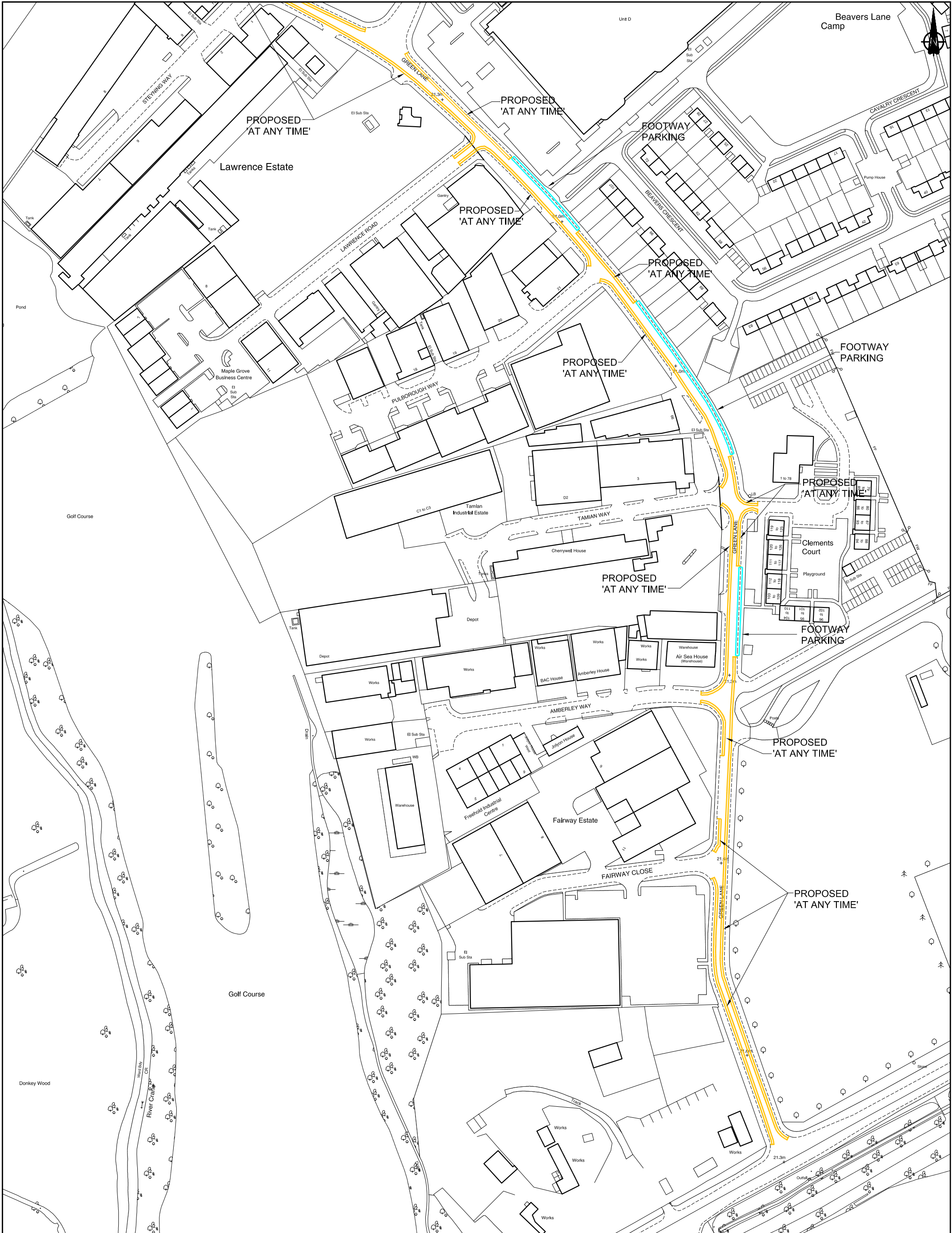
This map is based upon Ordnance Survey material with the permission of Ordnance Survey on behalf of the Controller of Her Majesty's Stationery Office © Crown copyright. Unauthorised reproduction infringes Crown copyright and may lead to prosecution or civil proceedings.
London Borough of Hounslow 100019263 2009




London Borough of Hounslow.
Mike Jordan,
Director of Environment,
The Civic Centre, Lampton Road, Hounslow, TW3 4DN

Drawn by P.R.K. Date JANUARY 2010


Scale 1:1000 Surveyed by

Drawing No.A4/

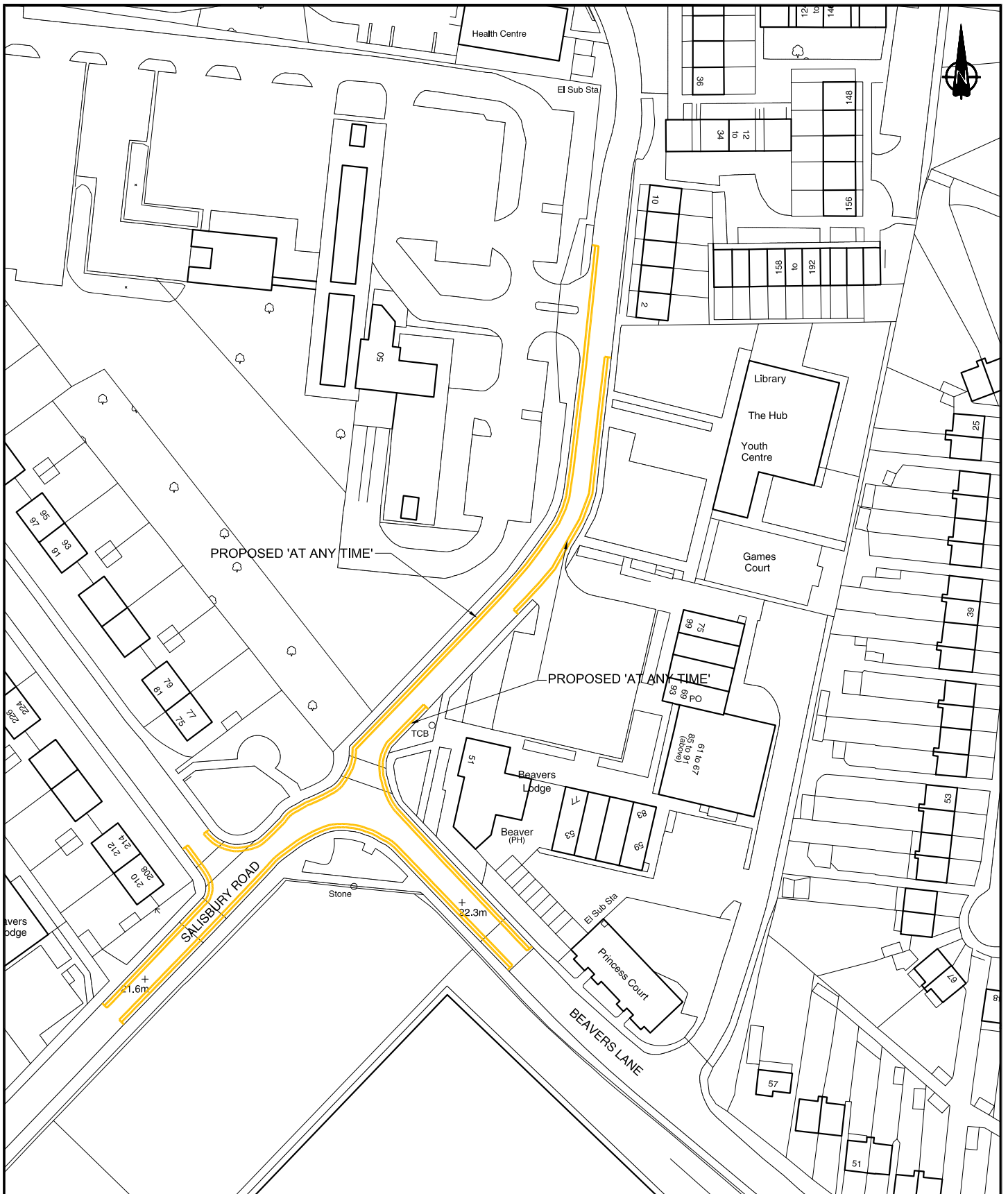



KEY:-
 PROPOSED 'AT ANY TIME' WAITING RESTRICTION.
 PROPOSED MON - SUN 7 AM - 7 PM WAITING RESTRICTION.
 PROPOSED FOOTWAY PARKING (1.0m ON FOOTWAY / 1.0m CARRIAGEWAY)

This map is based upon Ordnance Survey material with the permission of Ordnance Survey on behalf of the Controller of Her Majesty's Stationery Office © Crown copyright. Unauthorised reproduction infringes Crown copyright and may lead to prosecution or civil proceedings.
 London Borough of Hounslow 100019263 2011

 London Borough of Hounslow	
GREEN LANE, HOUNSLOW. PROPOSED FOOTWAY PARKING AND WAITING RESTRICTIONS	
Drawn by SC	Date March 2011
Scale N.T.S.	Drg No.

London Borough of Hounslow
 Mike Jordan,
 Director of Environment,
 The Civic Centre, Lampton Road, Hounslow, TW3 4DN



KEY:-  PROPOSED WAITING RESTRICTION.

SALISBURY ROAD, HOUNSLOW. - PROPOSED - AT ANY TIME.

This map is based upon Ordnance Survey material with the permission of Ordnance Survey on behalf of the Controller of Her Majesty's Stationery Office © Crown copyright. Unauthorised reproduction infringes Crown copyright and may lead to prosecution or civil proceedings.
London Borough of Hounslow 100019263 2009

London Borough of Hounslow.

Mike Jordan,
Director of Environment,
The Civic Centre, Lampton Road, Hounslow, TW3 4DN

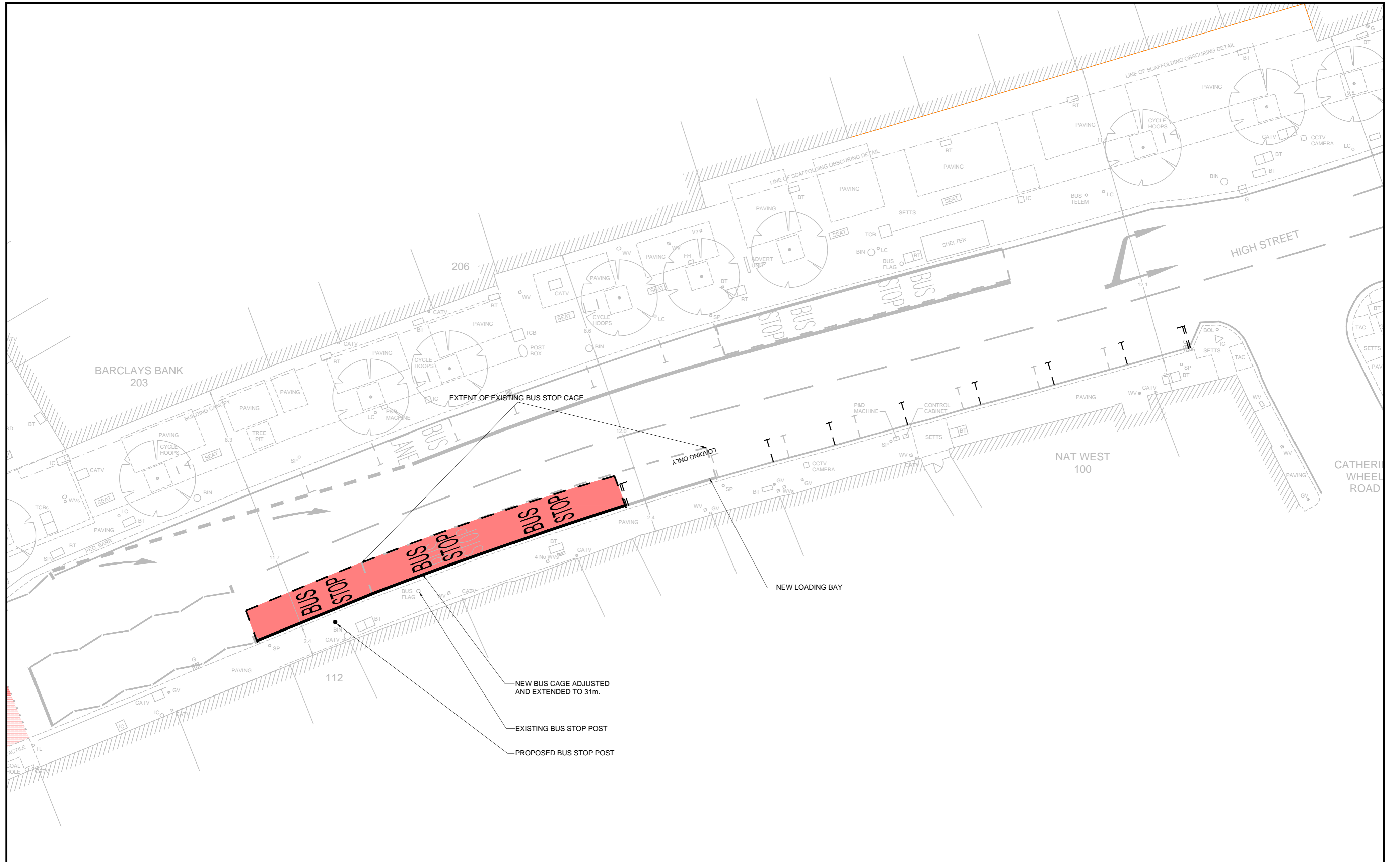
Drawn by S.C.

Date MARCH 2011

Scale 1:1250

Surveyed by

Drawing No.A4/



This map is based upon Ordnance Survey material with the permission of Ordnance Survey on behalf of the Controller of Her Majesty's Stationery Office © Crown copyright. Unauthorised reproduction infringes Crown copyright and may lead to prosecution or civil proceedings.
 London Borough of Hounslow 100019263 2010



BRENTFORD HIGH STREET - ADJUSTMENT TO BUS CAGE AND STOP TO ACCOMMODATE NEW LOADING BAY AND ADJUSTMENT TO PARKING BAYS.

Drawn by PRK

Date APRIL 2010

Scale 1:200

Drq No. A2 / 607 / 1 / 4

London Borough of Hounslow

Mike Jordan,
 Director of Environment,
 The Civic Centre, Lampton Road, Hounslow, TW3 4DN