

1. Introduction

The internet geographic information system (GIS) provides access to the UDP proposals maps online. An individual site can be found by searching by address or postcode. The UDP policies or designations can be identified by clicking on the map.

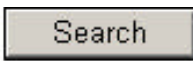
2. Searching by Address

The quickest way to find a location on the proposals map is by completing an address search.

If you do not have an address to search click the [View Borough Map](#) text.

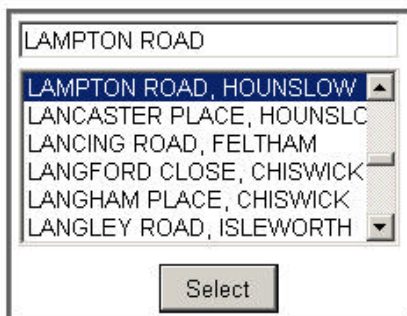
Type details of the address you are interested in into the text boxes.

House Name or Number	<input type="text"/>
Street	<input type="text"/>
Town	<input type="text"/>
Postcode	<input type="text"/>

Use this button to search  for an address.

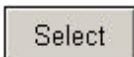
You can search for a street by clicking the [Select Street](#) button.

A list of the streets in the London Borough of Hounslow will appear as represented here:



The screenshot shows a dropdown menu with a search input field at the top containing 'LAMPTON ROAD'. Below the input field, a list of streets is displayed, with 'LAMPTON ROAD, HOUNSLOW' highlighted in blue. Other visible streets include 'LANCASTER PLACE, HOUNSLC', 'LANCING ROAD, FELTHAM', 'LANGFORD CLOSE, CHISWICK', 'LANGHAM PLACE, CHISWICK', and 'LANGLEY ROAD, ISLEWORTH'. A 'Select' button is located at the bottom of the dropdown menu.

Click on a street name to highlight the street required and then click the

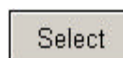


button to transfer it to the text box for an address search.

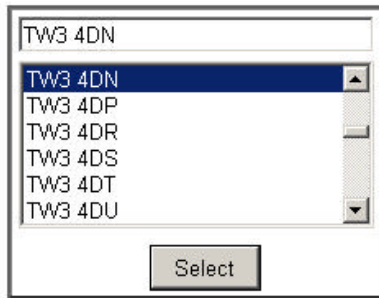
You can also complete a postcode search using the [Select Postcode](#) button.

A list of the postcodes on the London Borough of Hounslow will appear.

Click on a postcode to highlight the postcode required and then click the

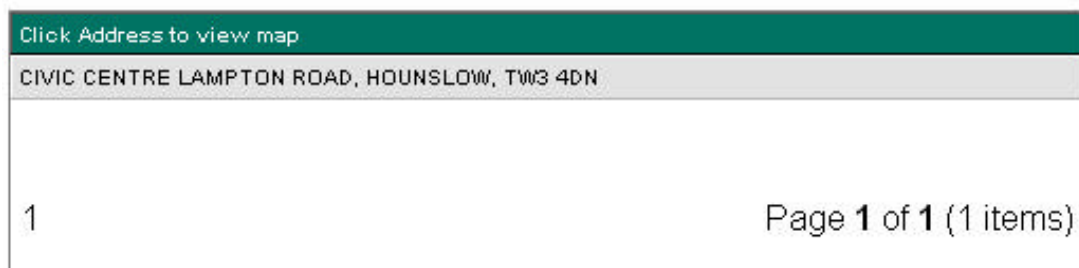


button to transfer it to the text box for an address search.



All the addresses found will be listed on the page.

Click on the address in the grey box to view a map.

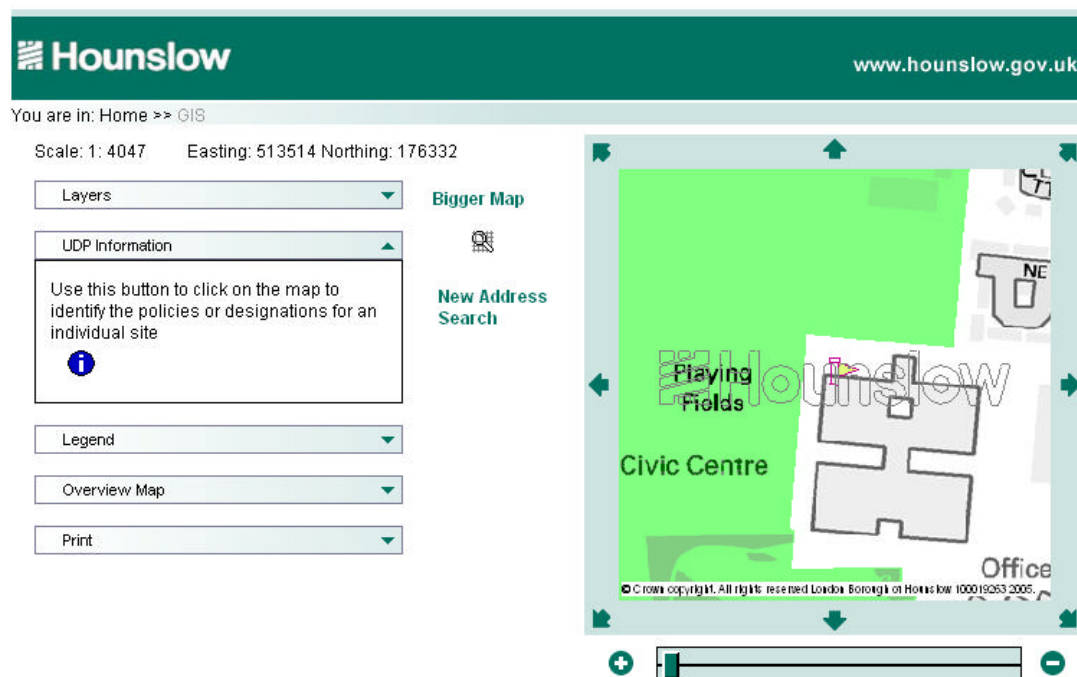


An address flag will be generated and the map will automatically open showing the address you specified.

3. The Map Window and Functions


The map window displays on the right of the browser window.

The drop down menus enable you to access the functionality available.



3.1 Tooltips and Shortcut Keys

Tooltips and shortcut keys (see example below) are provided for the GIS functions these can be accessed by placing your mouse cursor on the function without clicking.





3.2 Layers

To view the layers available to view in the map window click on the drop down list

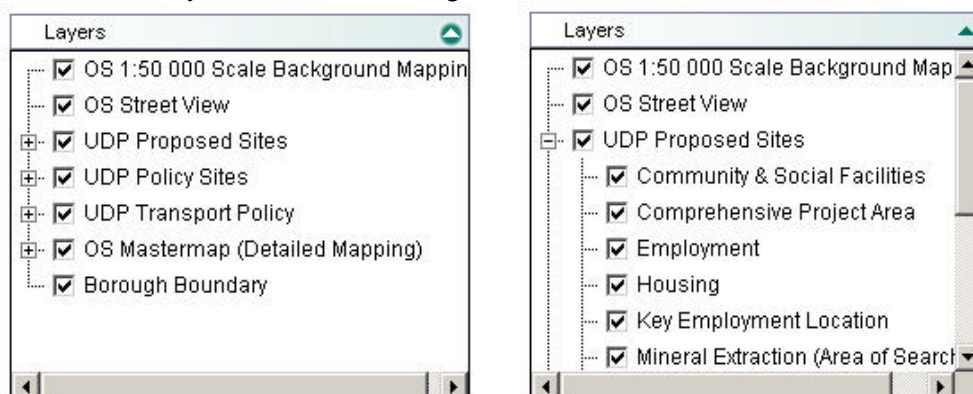


or use the shortcut key ALT L.

To switch a layer off click in the box  to remove the tick.









Some of the layers (such as UDP Proposed Sites) will expand if you click on the small cross  next to the name of the layer.

This will allow you to click the categories on or off and remove features from the map.



3.3 Navigation

Several functions are provided to enable you to navigate around the map and change the map scale.


 Pan East	Shortcut ALT G	 Pan North East	Shortcut ALT Y
 Pan North	Shortcut ALT T	 Pan North West	Shortcut ALT R
 Pan South	Shortcut ALT C	 Pan South East	Shortcut ALT V
 Pan West	Shortcut ALT D	 Pan South West	Shortcut ALT X

The sliding scale enables you to zoom in (shortcut **ALT Q**) and zoom out (shortcut **ALT W**) and provides the ability to magnify the map.

Move the rectangle left or right to change the view scale or click on the minus or plus buttons.



3.4 The Information Tool

Use the information tool  to identify further details about a UDP policy or designation. Click on the tool to activate it and then click on the designation in the map window.

A list of the policies and designations relevant to the site will be displayed.



[Return to Map](#)

Name	Description
Heritage Land	Osterley Park
Conservation Area	Osterley Park
Historic Parks and Gardens	Osterley Park
Metropolitan Open Land	ENV 20

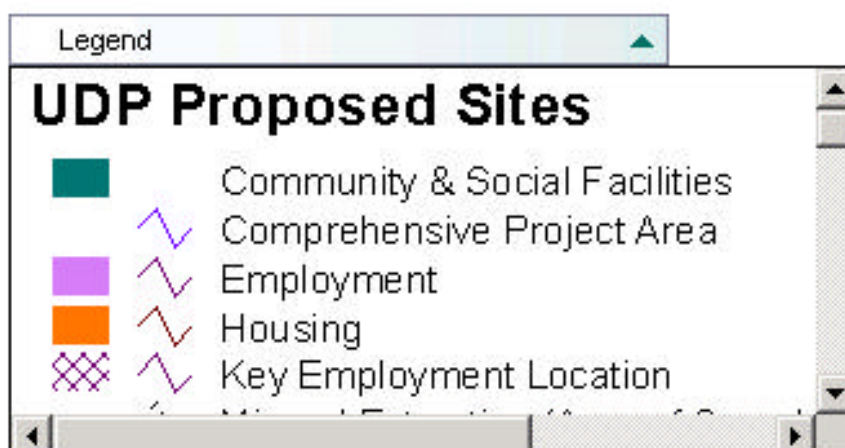
1 Page 1 of 1 (4 items)

Click on the name of the designation to view further details

Click on the name of the designation to link to the relevant development plan web pages or return to map.

3.5 Accessing the Legend

To view the legend associated with the UDP map designations click on the legend drop down menu.



Disclaimer: Hounslow Council is committed to the highest standard of quality information and every attempt has been made to present up to date and accurate information. However, the Council cannot be held responsible for the misuse or misinterpretation of any information and offers no warranty to its accuracy or completeness. The Council accepts no liability for any loss, damage or inconvenience caused as a result of reliance on this information.