



Environment Department
Director – Mike Jordan

**Pollution Control – Land Quality Team
London Borough of Hounslow, The Civic Centre
Lampton Road, Hounslow, TW3 4DN**

A N Other
123 Street
Town
Region
Postcode

Your contact is: Land Quality Team
Direct Line: 020 8583 4532/ 5062
Fax: 020 8583 5350
E-Mail: landquality@hounslow.gov.uk
Our ref: **SAMPLE REQUEST**
Your ref: **YOUR REFERENCE**
Date: 10 December 2010

Dear Sirs,

RE: ENVIRONMENTAL INFORMATION SEARCH

The Civic Centre, London Borough of Hounslow, Lampton Road, Hounslow, TW3 4DN

Thank you for your recent request for environmental information. The attached report is a complete search of our digital database for any records held on or within 250 metres of the site named above. This information includes:

- Industrial history from 8 epochs of maps and land use surveys, ranging from 1865 to 1971.
- Details from our public register of known former landfill sites.
- Details from our public register of Contaminated Land.
- A list of publicly accessible site reports held at the Civic Centre.

Our data collection is ongoing so there may be some cases where we currently hold little or no information about a site.

The information provided has been obtained from records held by the Council, which includes records based on information provided to the Council. The information is believed to be correct but no responsibility is accepted for the accuracy of the information provided. Some information has been extracted from historical maps and the accuracy of the boundaries cannot be assured.

Our charge for providing this information is £80.00. This charge covers our standard search fee, printing costs, photocopying and VAT. We understand that you have paid this charge online when you requested the report.

We trust the enclosed information satisfies your request.

Yours sincerely

On behalf of the Land Quality Team
London Borough of Hounslow

Report checked by:.....

Date:.....

Additional Sources of Information
PLEASE READ.**London Borough of Hounslow Pollution Control Team**

The Pollution Control Team of the London Borough of Hounslow holds the following information:

- Details of Part B prescribed processes
- Nuisance issues (including noise, odour and dust problems/complaints)

Any requests for information of this nature have been forwarded to the Pollution Control Team. A member of the team will address your questions and respond to you directly. If you would like to contact an officer directly, please do so using the following:

London Borough of Hounslow Pollution Control Team Tel: 020 8583 2000
Environment Department Email: pollution@hounslow.gov.uk
Civic Centre
Lampton Road
Hounslow TW3 4DN

London Borough of Hounslow Development Control Team

The London Borough of Hounslow's Development Control Team maintain records for sites in the borough developed under the Town and Country Planning Act 1990. Any requests for information of this nature have been forwarded to the Development Control Team; a member of that team will address your questions and respond to you directly. If you would like to contact the Development Control Team, please do so using the following:

London Borough of Hounslow Tel: 020 8583 2000
Development Control Team Email: planningcomments@hounslow.gov.uk
Civic Centre
Lampton Road
Hounslow TW3 4DN

London Borough of Hounslow Building Control Department

The Building Control Department maintain records for sites inspected under the Building Regulations 2000 (as amended). Any requests for information of this nature have been forwarded to the Building Control Department. A member of the team will address your questions and respond to you directly. If you would like to contact an officer directly, please do so using the following:

London Borough of Hounslow Tel: 020 8583 2000
Building Control Department Email: buildingcontrol@hounslow.gov.uk
Civic Centre
Lampton Road
Hounslow TW3 4DN

Environment Agency Information

The following information is held by the Environment Agency:

- Pollution Incidents and related prosecutions
- Groundwater Abstractions
- Surface Water Courses

Requests for this information should be directed to the Environment Agency as the appropriate authority for this information. They can be contacted using the following:

External Relations Team
Apollo Court
2 Bishop's Square Business Park
St Albans Road West
Hatfield
Herts. AL10 9EX

Tel: 0870 8506 506

British Geological Survey

The British Geological Survey maintain geological records for the United Kingdom and can provide services and advise on many aspects of geoscience. Some of their services include:

- Information on natural ground stability
- Geology Maps
- Information Radon protective measures
- Geological Assessments

They can be contacted using the following:

British Geological Survey
Keyworth
Nottingham
NG12 5GG

Tel: 0115 936 3143
Fax: 0115 936 3276
Email: enquiries@bgs.ac.uk
Web: www.bgs.ac.uk

Radon Enquiries

All enquiries regarding radon should be directed to the Health Protection Agency (Centre for Radiation, Chemical and Environmental Hazards). They can be contacted using the following:

Health Protection Agency
Radiation Protection Division
Chiltern
Didcott
Oxon OX11 0RQ

Tel: 01235 831 600
Fax: 01235 833 891

Archaeological Issues

All enquiries regarding archaeological issues should be directed to English Heritage. They can be contacted using the following

English Heritage
Customer Services Department
PO Box 569
Swindon SN2 2YP

Tel: 0870 333 1181
customers@english-heritage.org.uk

GIS SEARCH REPORT

DATE: 10 December 2010 TIME: 12:30

Site Centre Coordinates (British National Grid): 513419, 176348

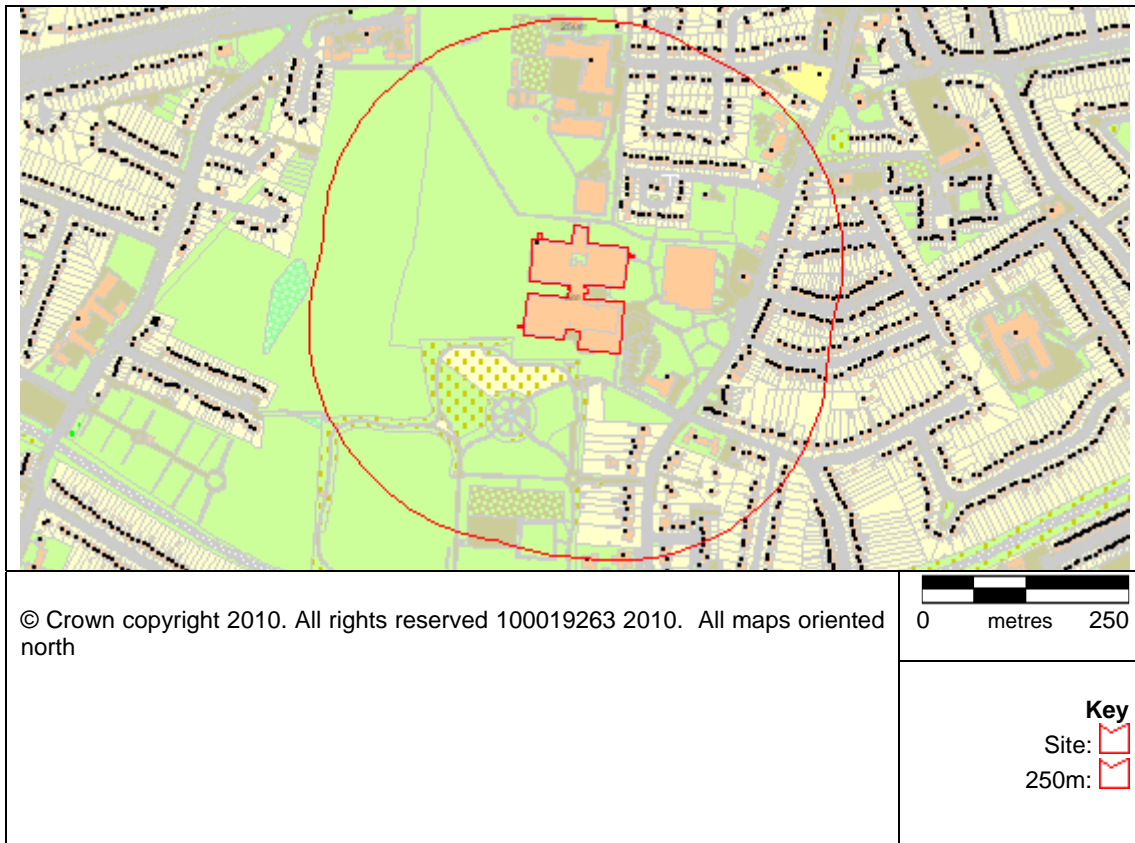
Site Area: 12678.00 sq.metres

Buffer Search Type: Polygon buffer search

Buffer Search Radius: 250.0 metres

Selection Summary: A total of 57 features were selected on 7 out of 12 target layers.

Site Location Map



Statutory Contaminated Land

To date, the London Borough of Hounslow has not been required to determine any land within its administrative boundary as Contaminated Land as defined under Part 2A of the Environmental Protection Act 1990.

Status under Part 2A of the Environmental Protection Act 1990

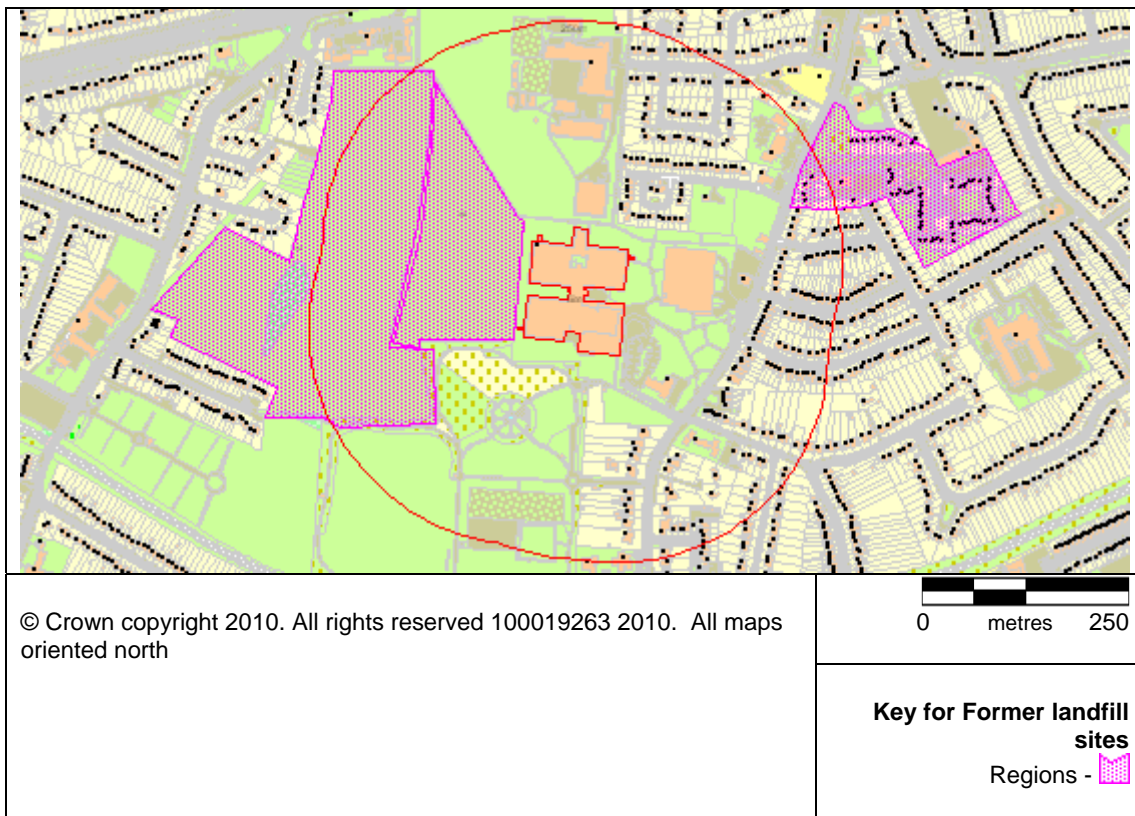
The site named above has not been highlighted for investigation under Part 2A of the Environmental Protection Act 1990 as we consider it to be suitable for its use at the current time. Should evidence of contamination become available, or if the land use on this site changes, this decision may be reviewed.

Former landfill sites

Hounslow Council has undertaken substantial work in the past to identify closed landfill sites. In the early 1990s a Landfill Public Register was produced by the then Landfill Team. The register is supported by supplementary information collected from historical land use surveys and intrusive investigations. Wherever available, our latest monitoring data and summaries of any remedial works are included. Our public register documents former landfill sites that are no longer in operation; there are no licensed landfill sites operating in the borough at the present time.

Number of features selected: 3

Map overview of selected features



0 record(s) identified on site.

3 record(s) identified off site within 250 metres

Record(s) identified off site (within 250 metres buffer)

Record 1 of 3

Site_Reference: O9

Site_Name: Lampton Park Extension

Buffer_Zone: 250m

Current_Use: No Data

Fill_Type_and_Depth: Unknown

Details_of_remedial_work: Please refer to the landfill summary sheet appended to this report

Additional_Comments: Sensitive area (schools)

Approximate distance from site: 4 m

Approximate area: 28769 sq.metres

Record 2 of 3

Site_Reference: A8

Site_Name: Brookwood Road

Buffer_Zone: 100m

Current_Use: Housing

Fill_Type_and_Depth: Clay, brick, wire, brickearth. Maximum depth 1.30m

Details_of_remedial_work: Please refer to the landfill summary sheet appended to this report

Additional_Comments: CO2 just below 5%

Approximate distance from site: 197 m

Approximate area: 25340 sq.metres

Record 3 of 3

Site_Reference: 32

Site_Name: Lampton Park Extension

Buffer_Zone: 100m

Current_Use: Park

Fill_Type_and_Depth: Clay, brick, ash, silt, sand, metal. Maximum depth 6.0m

Details_of_remedial_work: Please refer to the landfill summary sheet appended to this report

Additional_Comments: Open space

Approximate distance from site: 103 m

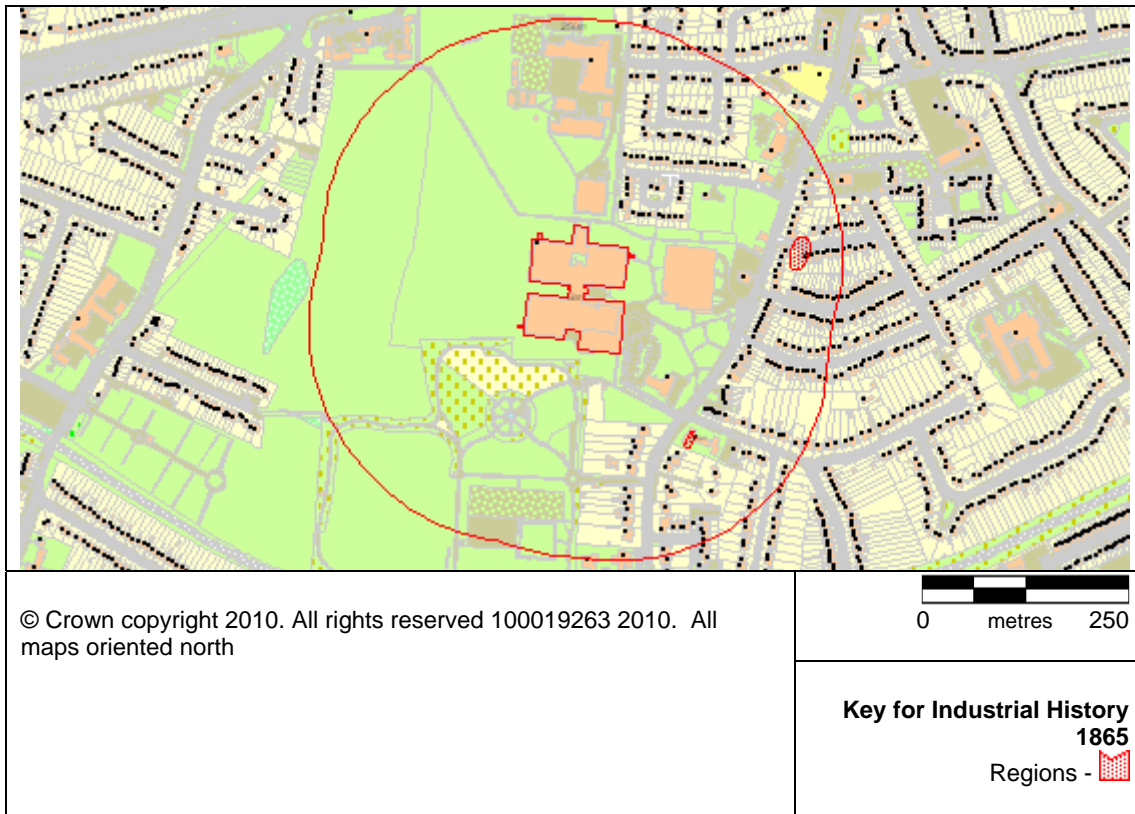
Approximate area: 80518 sq.metres

Industrial History 1865

Source: Ordnance Survey County Series Maps, 1st edition. Original map scale: 1:2500

Number of features selected: 2

Map overview of selected features



0 record(s) identified on site.

2 record(s) identified off site within 250 metres

ID	Description	Survey Date	Comments
On site			
None			
Off site - Within 250m			
0193	Land Formerly Covered by Water	1865	Possible Pond
0194	Land Formerly Covered by Water	1865	Possible Pond

Industrial History 1894

Source: Ordnance Survey County Series Maps, 2nd edition. Original map scale: 1:2500

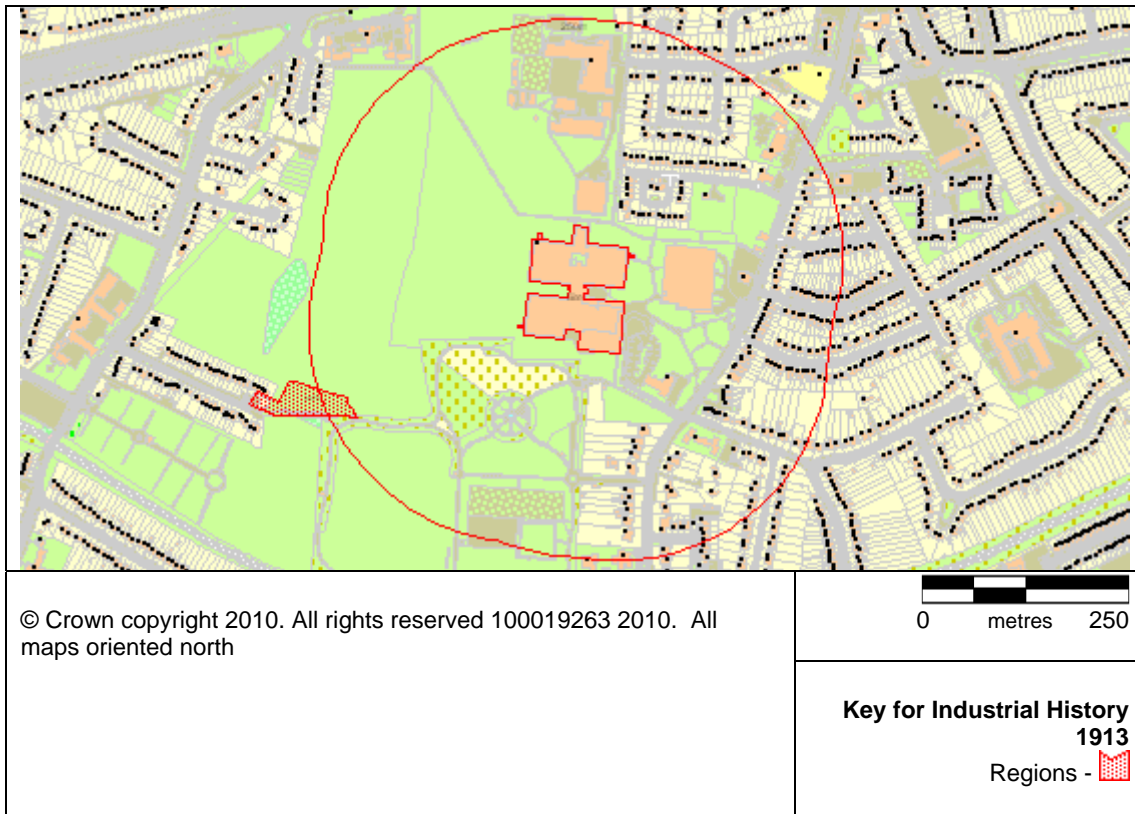
No records were selected on this layer.

Industrial History 1913

Source: Ordnance Survey County Series Maps, 3rd edition. Original map scale: 1:2500

Number of features selected: 1

Map overview of selected features



0 record(s) identified on site.

1 record(s) identified off site within 250 metres

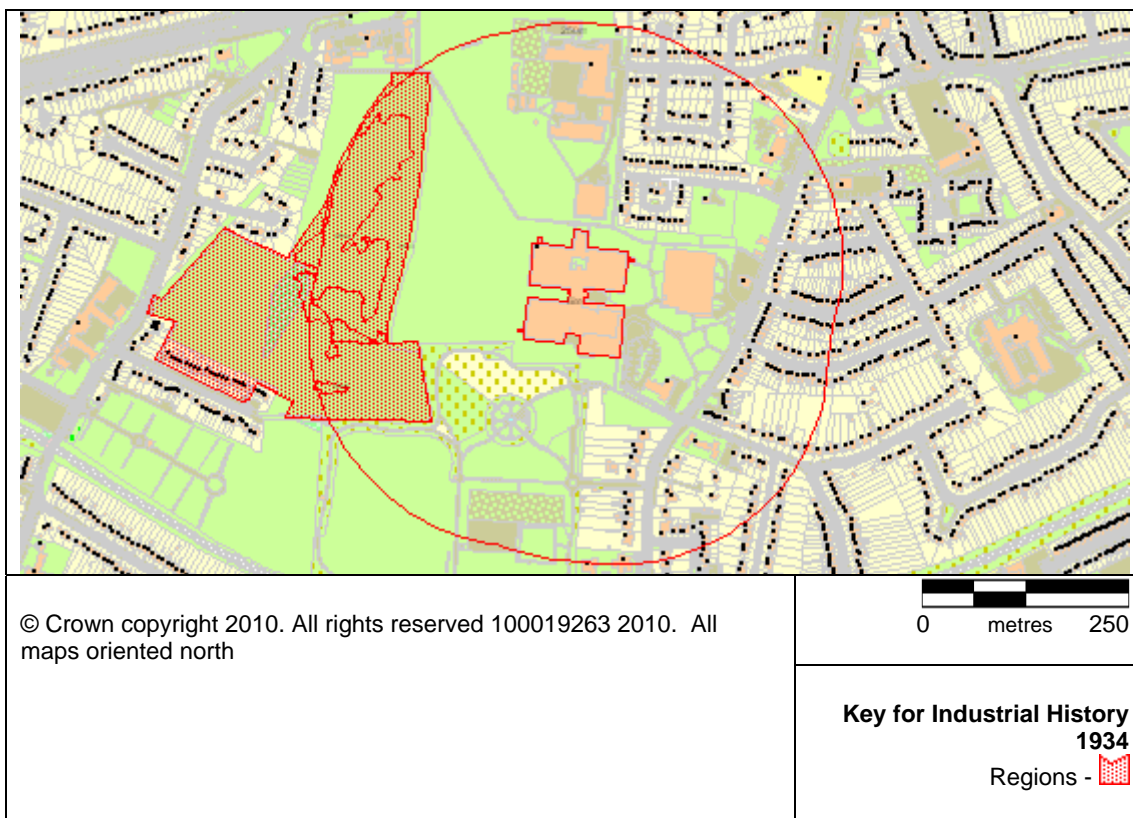
ID	Description	Survey Date	Comments
On site			
None			
Off site - Within 250m			
0170	Sand and Gravel Workings, other extraction	1913	Gravel Pit

Industrial History 1934

Source: Ordnance Survey County Series Maps, 4th edition. Original map scale: 1:2500

Number of features selected: 3

Map overview of selected features



0 record(s) identified on site.

3 record(s) identified off site within 250 metres

ID	Description	Survey Date	Comments
On site			
None			
Off site - Within 250m			
0103	Sand and Gravel Workings	1934	Extraction, parts of boundary are estimated
0514	Land Formerly Covered by Water	1934	Sand & Gravel Pits
0515	Land Formerly Covered by Water	1934	No data

Industrial History 1947

Source: Council Held Land Use Surveys. Original map scale: 1:2500

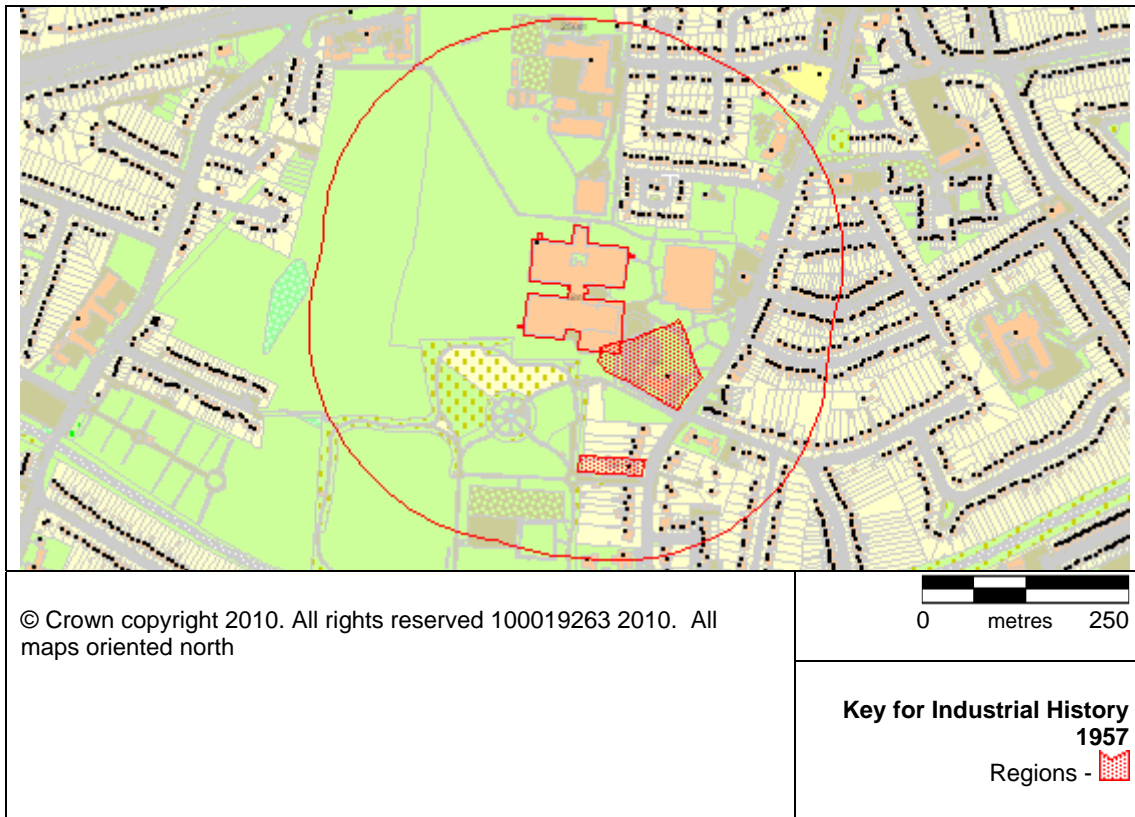
No records were selected on this layer.

Industrial History 1957

Source: Council Held Land Use Surveys. Original map scale: 1:2500

Number of features selected: 2

Map overview of selected features



1 record(s) identified on site.

1 record(s) identified off site within 250 metres

ID	Description	Survey Date	Comments
On site			
039	Local Government Building	1957	No data
Off site - Within 250m			
038	Nursing Home	1957	No data

Industrial History 1966

Source: Greater London Council Land Use Survey. Original map scale: 1:1250

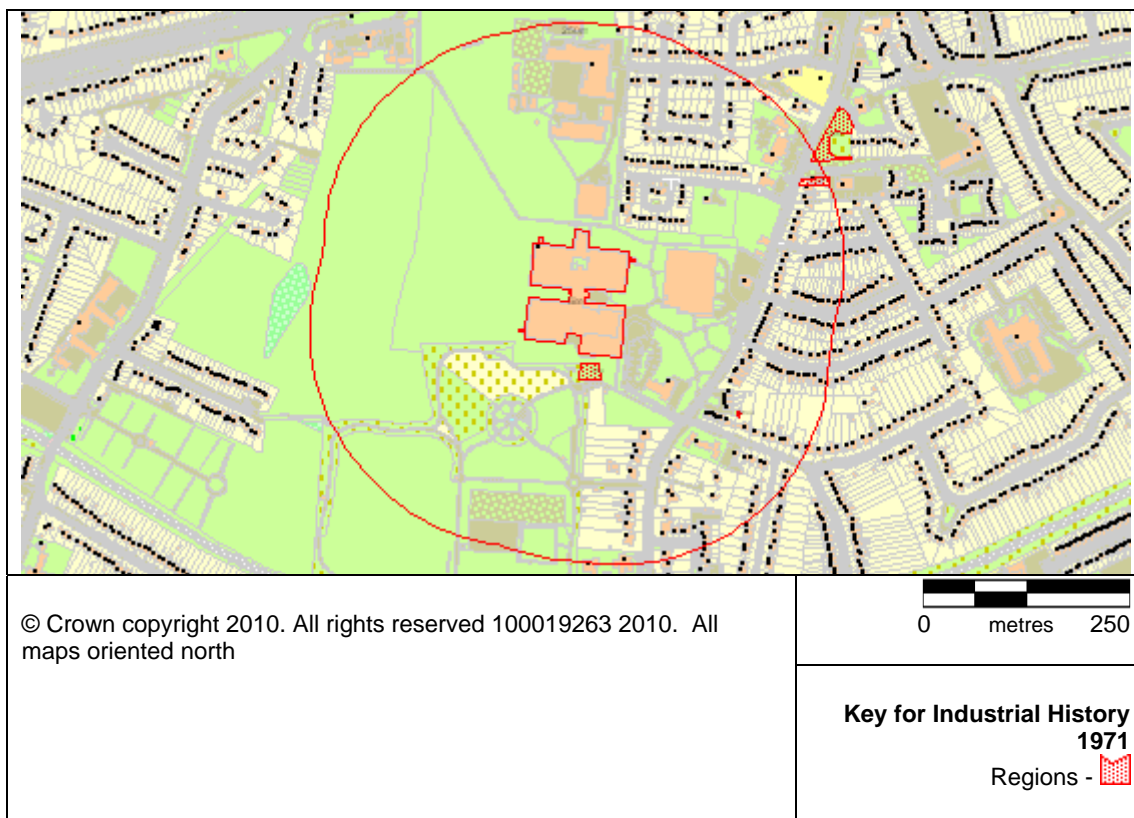
No records were selected on this layer.

Industrial History 1971

Source: Greater London Council Land Use Survey. Original map scale: 1:1250

Number of features selected: 4

Map overview of selected features



0 record(s) identified on site.

4 record(s) identified off site within 250 metres

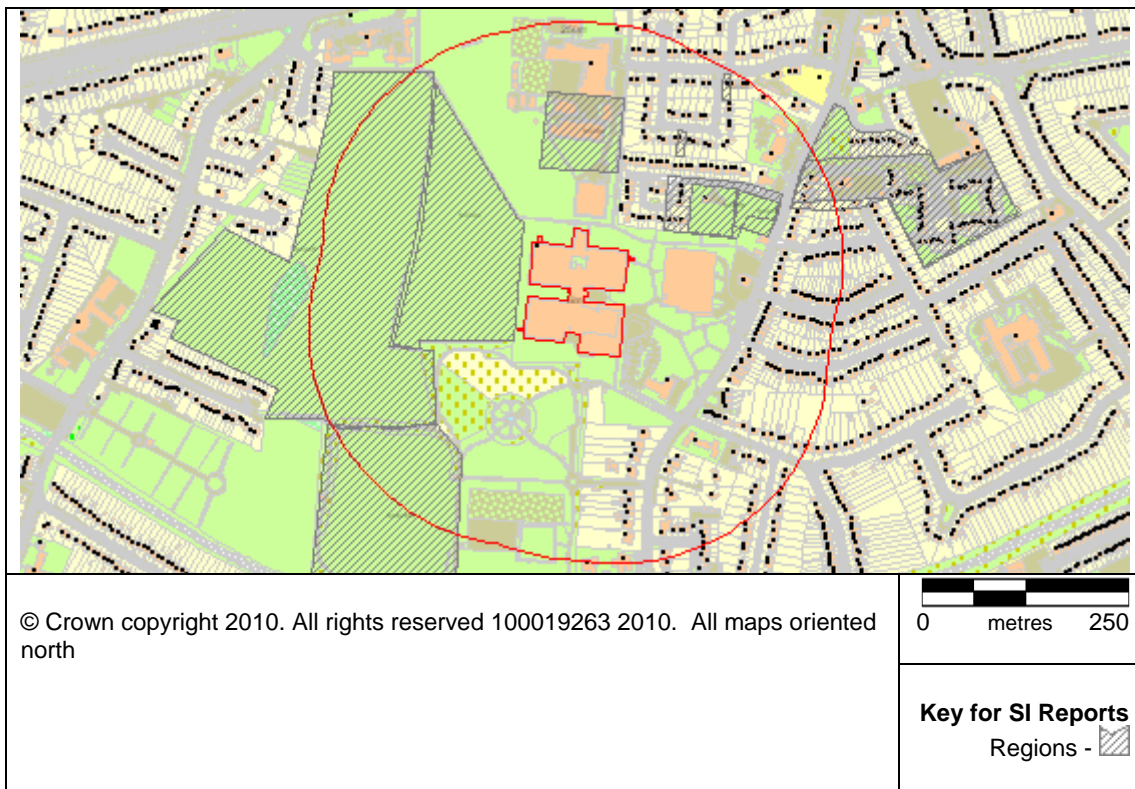
ID	Description	Survey Date	Comments
On site			
None			
Off site - Within 250m			
0649	Electrical power stations, transformers and sub stations	1971	No data
0652	Electrical power stations, transformers and sub stations	1971	No data
014	Clinics, health centres, surgeries and consulting rooms	1971	No data
026	Clinics, health centres, surgeries and consulting rooms	1971	No data

SI Reports

The following reports refer to sites within 250 metres of the site boundary but may not be specific to the site in question; please refer to the map below for details. All reports are public documents and, as such, can be viewed free of charge at the Civic Centre offices of the London Borough of Hounslow. If you wish to view any of the reports please contact the Land Quality Team so that the appropriate arrangements can be made. Photocopying facilities are available but are subject to charge.

Number of features selected: 35

Map overview of selected features



0 record(s) identified on site.

35 record(s) identified off site within 250 metres

Record(s) identified off site (within 250 metres buffer)

Record 1 of 35

survey_id: SI0044

survey_name: Lampton Park Extension (nr Sutton Lane)

survey_address: No Data

survey_type: Site Investigation Report

Approximate distance from site: 4 m

Approximate area: 28778 sq.metres

Information from database query

Public: Y
Reference No: 524
Report Reference: No data
Report Title: Photolog: New Boreholes Lampton Park
Consultant: London Borough of Hounslow
Date: 01/02/1993
Report Description: No data

Record 2 of 35

survey_id: SI0045
survey_name: Lampton Park
survey_address: No Data
survey_type: Site Investigation Report
Approximate distance from site: 103 m
Approximate area: 80515 sq.metres

Information from database query

Public: Y
Reference No: 524
Report Reference: No data
Report Title: Photolog: New Boreholes Lampton Park
Consultant: London Borough of Hounslow
Date: 01/02/1993
Report Description: No data

Record 3 of 35

survey_id: SI0384
survey_name: Lampton Park Extension (nr Sutton Lane)
survey_address: No Data
survey_type: Site Investigation Report
Approximate distance from site: 73 m
Approximate area: 8227 sq.metres

Information from database query

Public: Y
Reference No: 479
Report Reference: 764/LAM/1
Report Title: Site Investigation for Landfill Gas at Lampton School
Consultant: Carpenter and Lowe Limited.
Date: 12/10/1995
Report Description: No data

Record 4 of 35

survey_id: SI0385
survey_name: Lampton Park Extension (nr Sutton Lane)
survey_address: No Data
survey_type: Site Investigation Report
Approximate distance from site: 73 m
Approximate area: 8227 sq.metres

Information from database query

Public: Y

Reference No: 607

Report Reference: No data

Report Title: Site Investigation Report for Landfill Gas at Lampton School

Consultant: Carpenter and Lowe Limited.

Date: 12/10/1995

Report Description: No data

Record 5 of 35

survey_id: SI0386

survey_name: Neville Close

survey_address: No Data

survey_type: Site Investigation Report

Approximate distance from site: 49 m

Approximate area: 7809 sq.metres

Information from database query

Public: y

Reference No: 723

Report Reference: No data

Report Title: Photolog - soils and gas remediation

Consultant: LBH

Date: 01/05/1998

Report Description: No data

Record 6 of 35

survey_id: SI0387

survey_name: Neville Close

survey_address: No Data

survey_type: Site Investigation Report

Approximate distance from site: 49 m

Approximate area: 7809 sq.metres

Information from database query

Public: Y

Reference No: 491

Report Reference: RS/KLP25522

Report Title: Neville Close, Hounslow Middlesex

Consultant: Sheard Partnership

Date: 31/07/1997

Report Description: No data

Record 7 of 35

survey_id: SI0388

survey_name: Neville Close

survey_address: No Data

survey_type: Site Investigation Report

Approximate distance from site: 49 m

Approximate area: 7809 sq.metres

Information from database query

Public: Y
Reference No: 434
Report Reference: 30948
Report Title: Site Investigation of Neville Close, Hounslow.
Consultant: STATS Geotechnical Limited
Date: 31/10/1996
Report Description: Glanville Assoc for Acton Housing Association.

Record 8 of 35

survey_id: SI0389
survey_name: Neville Close
survey_address: No Data
survey_type: Site Investigation Report
Approximate distance from site: 49 m
Approximate area: 7809 sq.metres

Information from database query

Public: Y
Reference No: 584
Report Reference: 31213
Report Title: Site Investigation Report for Hindu Cultural Trust Centre
Consultant: STATS Geotechnical Limited
Date: 01/11/1997
Report Description: No data

Record 9 of 35

survey_id: SI0390
survey_name: Brookwood Road, Lampton
survey_address: No Data
survey_type: Site Investigation Report
Approximate distance from site: 129 m
Approximate area: 290 sq.metres

Information from database query

Public: y
Reference No: 247
Report Reference: HBNZ0762
Report Title: Landfill Gas Investigation at 22 Sutton Dene, Hounslow
Consultant: Wimpey Environmental Limited.
Date: 01/08/1991
Report Description: Client: Private Householder. Site within 250 metres landfill

Record 10 of 35

survey_id: SI0391
survey_name: Lampton Park Extension
survey_address: No Data
survey_type: Site Investigation Report
Approximate distance from site: 214 m
Approximate area: 292 sq.metres

Information from database query

Public: Y

Reference No: 392

Report Reference: 8 Lampton

Report Title: Landfill Gas Investigation at 8 Lampton Avenue

Consultant: Carpenter and Lowe Limited.

Date: 08/05/1996

Report Description: Client: Mr and Mrs Sharma. No gas found.

Record 11 of 35

survey_id: SI0392

survey_name: Lampton Park Extension (nr Sutton Lane)

survey_address: No Data

survey_type: Site Investigation Report

Approximate distance from site: 103 m

Approximate area: 80515 sq.metres

Information from database query

Public: Y

Reference No: 8

Report Reference: 606/BH3

Report Title: No data

Consultant: Carpenter and Lowe Limited.

Date: 31/03/1993

Report Description: Installation of Gas Monitoring Boreholes & Soil & water Analysis
Lampton Park, Bath Road Sports Ground, Jersey Gardens, Gainsboro'

Record 12 of 35

survey_id: SI0393

survey_name: Lampton Park Extension

survey_address: No Data

survey_type: Site Investigation Report

Approximate distance from site: 4 m

Approximate area: 28778 sq.metres

Information from database query

Public: Y

Reference No: 8

Report Reference: 606/BH3

Report Title: No data

Consultant: Carpenter and Lowe Limited.

Date: 31/03/1993

Report Description: Installation of Gas Monitoring Boreholes & Soil & water Analysis
Lampton Park, Bath Road Sports Ground, Jersey Gardens, Gainsboro'

Record 13 of 35

survey_id: SI0394

survey_name: Lampton Park Extension (nr Sutton Lane)

survey_address: No Data

survey_type: Site Investigation Report

Approximate distance from site: 103 m

Approximate area: 80515 sq.metres

Information from database query

Public: Y
Reference No: 542
Report Reference: No data
Report Title: Photolog: Lampton School Boreholes
Consultant: London Borough of Hounslow
Date: 01/08/1995
Report Description: No data

Record 14 of 35

survey_id: SI0587
survey_name: Brookwood Road, Lampton
survey_address: No Data
survey_type: Site Investigation Report
Approximate distance from site: 203 m
Approximate area: 19215 sq.metres

Information from database query

Public: Y
Reference No: 42
Report Reference: 2
Report Title: No data
Consultant: Ground Explorations Limited
Date: 01/05/1966
Report Description: Exploration of Ground Conditions at Highlands Nurseries Site.
LBH Architects Department Report Ref. 2

Record 15 of 35

survey_id: SI0588
survey_name: Brookwood Road, Lampton
survey_address: No Data
survey_type: Site Investigation Report
Approximate distance from site: 197 m
Approximate area: 25345 sq.metres

Information from database query

Public: Y
Reference No: 108
Report Reference: 651/BH4/F
Report Title: No data
Consultant: Carpenter and Lowe Limited.
Date: 18/02/1994
Report Description: Installation of Gas Monitoring Boreholes + Soil & water Analysis
Brookwood Road, Lampton. Client: L.B.Hounslow

Record 16 of 35

survey_id: SI0708
survey_name: Lampton Park Extension
survey_address: No Data
survey_type: Site Investigation Report
Approximate distance from site: 4 m
Approximate area: 28778 sq.metres

Information from database query

Public: Y

Reference No: 328

Report Reference: 736/BHM/1

Report Title: No data

Consultant: Carpenter and Lowe Limited.

Date: 01/03/1995

Report Description: Gas Monitoring Results from Boreholes Throughout the L.B.Hounslow

Taken during Feb-March 1995. Client: London Borough of Hounslow.

Record 17 of 35

survey_id: SI0710

survey_name: Brookwood Road

survey_address: No Data

survey_type: Site Investigation Report

Approximate distance from site: 197 m

Approximate area: 25345 sq.metres

Information from database query

Public: Y

Reference No: 328

Report Reference: 736/BHM/1

Report Title: No data

Consultant: Carpenter and Lowe Limited.

Date: 01/03/1995

Report Description: Gas Monitoring Results from Boreholes Throughout the L.B.Hounslow

Taken during Feb-March 1995. Client: London Borough of Hounslow.

Record 18 of 35

survey_id: SI0711

survey_name: Lampton Park

survey_address: No Data

survey_type: Site Investigation Report

Approximate distance from site: 103 m

Approximate area: 80515 sq.metres

Information from database query

Public: Y

Reference No: 328

Report Reference: 736/BHM/1

Report Title: No data

Consultant: Carpenter and Lowe Limited.

Date: 01/03/1995

Report Description: Gas Monitoring Results from Boreholes Throughout the L.B.Hounslow

Taken during Feb-March 1995. Client: London Borough of Hounslow.

Record 19 of 35

survey_id: SI0789
survey_name: Brookwood Road
survey_address: No Data
survey_type: Site Investigation Report
Approximate distance from site: 197 m
Approximate area: 25345 sq.metres

Information from database query

Public: Y
Reference No: 627
Report Reference: 885/BHH/1
Report Title: Gas Monitoring from Boreholes Throughout Borough of Hounslow
Consultant: Carpenter and Lowe Limited.
Date: 01/11/1998
Report Description: No data

Record 20 of 35

survey_id: SI0801
survey_name: Brookwood Road
survey_address: No Data
survey_type: Site Investigation Report
Approximate distance from site: 197 m
Approximate area: 25345 sq.metres

Information from database query

Public: Y
Reference No: 734
Report Reference: 885/BHH/2
Report Title: No data
Consultant: Carpenter & Lowe Ltd
Date: 01/04/1999
Report Description: Gas Monitoring Results from Boreholes Throughout the London Borough of Hounslow November and December 1999

Record 21 of 35

survey_id: SI0815
survey_name: Lampton Park
survey_address: No Data
survey_type: Site Investigation Report
Approximate distance from site: 103 m
Approximate area: 80515 sq.metres

Information from database query

Public: Y
Reference No: 627
Report Reference: 885/BHH/1
Report Title: Gas Monitoring from Boreholes Throughout Borough of Hounslow
Consultant: Carpenter and Lowe Limited.
Date: 01/11/1998
Report Description: No data

Record 22 of 35

survey_id: SI0829
survey_name: Lampton Park
survey_address: No Data
survey_type: Site Investigation Report
Approximate distance from site: 103 m
Approximate area: 80515 sq.metres

Information from database query

Public: Y
Reference No: 734
Report Reference: 885/BHH/2
Report Title: No data
Consultant: Carpenter & Lowe Ltd
Date: 01/04/1999
Report Description: Gas Monitoring Results from Boreholes Throughout the London Borough of Hounslow
November and December 1999

Record 23 of 35

survey_id: SI0868
survey_name: Brookwood Road
survey_address: No Data
survey_type: Site Investigation Report
Approximate distance from site: 197 m
Approximate area: 25345 sq.metres

Information from database query

Public: Y
Reference No: 720
Report Reference: 885/BHH/2
Report Title: No data
Consultant: Carpenter & Lowe Ltd
Date: 01/04/1999
Report Description: Gas Monitoring Results from Boreholes Throughout the London Borough of Hounslow
February and March 1999

Record 24 of 35

survey_id: SI0882
survey_name: Lampton Park
survey_address: No Data
survey_type: Site Investigation Report
Approximate distance from site: 103 m
Approximate area: 80515 sq.metres

Information from database query

Public: Y

Reference No: 720

Report Reference: 885/BHH/2

Report Title: No data

Consultant: Carpenter & Lowe Ltd

Date: 01/04/1999

Report Description: Gas Monitoring Results from Boreholes Throughout the London Borough of Hounslow
February and March 1999

Record 25 of 35

survey_id: SI0946

survey_name: Lampton Park

survey_address: No Data

survey_type: Site Investigation Report

Approximate distance from site: 103 m

Approximate area: 80515 sq.metres

Information from database query

Public: Y

Reference No: 772

Report Reference: HBNZ 0540

Report Title: Site investigation Details

Consultant: Wimpey Environmental

Date: 01/03/1991

Report Description: Volume II

Record 26 of 35

survey_id: SI0983

survey_name: Lampton Park Extension

survey_address: No Data

survey_type: Site Investigation Report

Approximate distance from site: 4 m

Approximate area: 28778 sq.metres

Information from database query

Public: Y

Reference No: 773

Report Reference: HBNZ 0540

Report Title: Site investigation Details

Consultant: Wimpey Environmental

Date: 01/03/1991

Report Description: Volume II

Record 27 of 35

survey_id: SI0985

survey_name: Brookwood Road

survey_address: No Data

survey_type: Site Investigation Report

Approximate distance from site: 197 m

Approximate area: 25345 sq.metres

Information from database query

Public: Y
Reference No: 773
Report Reference: HBNZ 0540
Report Title: Site investigation Details
Consultant: Wimpey Environmental
Date: 01/03/1991
Report Description: Volume II

Record 28 of 35

survey_id: SI1024
survey_name: Lampton Park Extension
survey_address: No Data
survey_type: Site Investigation Report
Approximate distance from site: 4 m
Approximate area: 28778 sq.metres

Information from database query

Public: Y
Reference No: 822
Report Reference: 921/BHH/00
Report Title: Gas Monitoring results from boreholes throughout LBH
Consultant: Carpenter and Lowe
Date: 01/12/2000
Report Description: taken during Nov & Dec 2000

Record 29 of 35

survey_id: SI1025
survey_name: Brookwood Road
survey_address: No Data
survey_type: Site Investigation Report
Approximate distance from site: 197 m
Approximate area: 25345 sq.metres

Information from database query

Public: Y
Reference No: 822
Report Reference: 921/BHH/00
Report Title: Gas Monitoring results from boreholes throughout LBH
Consultant: Carpenter and Lowe
Date: 01/12/2000
Report Description: taken during Nov & Dec 2000

Record 30 of 35

survey_id: SI1026
survey_name: Lampton Park
survey_address: No Data
survey_type: Site Investigation Report
Approximate distance from site: 103 m
Approximate area: 80515 sq.metres

Information from database query

Public: Y
Reference No: 822
Report Reference: 921/BHH/00
Report Title: Gas Monitoring results from boreholes throughout LBH
Consultant: Carpenter and Lowe
Date: 01/12/2000
Report Description: taken during Nov & Dec 2000

Record 31 of 35

survey_id: SI1084
survey_name: Brookwood Road
survey_address: No Data
survey_type: Site Investigation Report
Approximate distance from site: 197 m
Approximate area: 25345 sq.metres

Information from database query

Public: Y
Reference No: 421
Report Reference: 736/BHM/3
Report Title: Gas monitoring results thro'out Borough, August 1996.
Consultant: Carpenter and Lowe Limited.
Date: 04/09/1996
Report Description: Client LBH

Record 32 of 35

survey_id: SI1106
survey_name: Lampton Park Extension
survey_address: No Data
survey_type: Site Investigation Report
Approximate distance from site: 4 m
Approximate area: 28778 sq.metres

Information from database query

Public: Y
Reference No: 421
Report Reference: 736/BHM/3
Report Title: Gas monitoring results thro'out Borough, August 1996.
Consultant: Carpenter and Lowe Limited.
Date: 04/09/1996
Report Description: Client LBH

Record 33 of 35

survey_id: SI1107
survey_name: Lampton Park
survey_address: No Data
survey_type: Site Investigation Report
Approximate distance from site: 103 m
Approximate area: 80515 sq.metres

Information from database query

Public: Y
Reference No: 421
Report Reference: 736/BHM/3
Report Title: Gas monitoring results thro'out Borough, August 1996.
Consultant: Carpenter and Lowe Limited.
Date: 04/09/1996
Report Description: Client LBH

Record 34 of 35

survey_id: SI1425
survey_name: Neville Close, Hounslow
survey_address: No Data
survey_type: Site Investigation Report
Approximate distance from site: 72 m
Approximate area: 3130 sq.metres

Information from database query

Public: y
Reference No: 1120
Report Reference: 31213
Report Title: Site Investigation
Consultant: STATS Geotechnical Ltd
Date: 10/11/1997
Report Description: No data

Record 35 of 35

survey_id: SI1436
survey_name: Hindu Centre, Neville Close
survey_address: No Data
survey_type: Site Investigation Report
Approximate distance from site: 72 m
Approximate area: 3169 sq.metres

Information from database query

Public: y
Reference No: 1131
Report Reference: No data
Report Title: Land Gas Survey and Data Review
Consultant: White Young Green Environmental
Date: 01/11/2004
Report Description: No data

Proximity to Borough Boundary

No records were selected on this layer.

End of detailed report



Public Register of Environmental Information

Record of Former Landfill

Details

Site Reference: **O9**
Site Name: Lampton Park Extension
Map Ref: TQ 1376 SW
Area of Site: 2.89 hectares 28,857 m² 7.1 acres
Site Address: Lampton Park
Site Owner/s: London Borough of Hounslow
Local Authority: London Borough of Hounslow
Current Site Use: Public Park
Site Category: Waste Disposal Site
Site Type: Landfill Site

Site History (Interpretation of Records Held by the Council)

First Record of Excavations at Site:	none	Source:
Last Record of Excavations at Site:	none	Source:
First Record of Landfilling at Site:	none	Source:
Landfilling Completed by:	none	Source:

Depth and Type of Fill

Maximum Depth of Fill Recorded in any Borehole: 0.00m Borehole Ref: B93002

Composition of Fill Across the Site Includes: Unknown

NB: Boreholes installed at the site did not record any made ground.

Gas Monitoring (Levels Recorded in Boreholes)

Included with this information is any gas monitoring data undertaken by Hounslow Council between 1996 and 2003. In some cases earlier monitoring data may be available; please contact the Land Quality Team for details. The Council have not undertaken monitoring at sites not under its ownership.

Details of Remedial Works

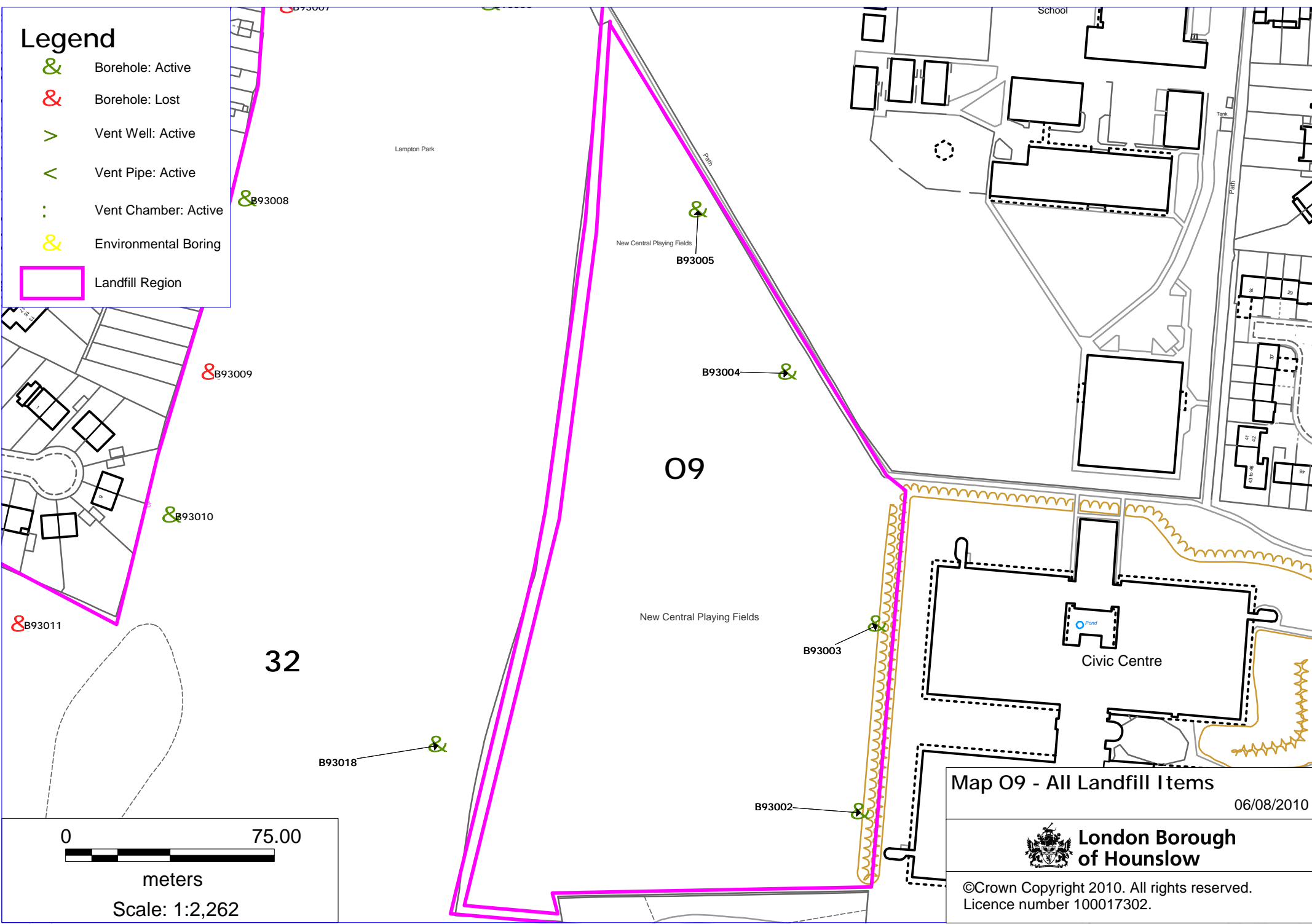
Council records do not indicate that any remedial works have been undertaken at this site.

NOTES

The information given is provided in accordance with the Environmental Information Regulations 2004. The information provided has been obtained from records held by the Council, which includes records based on information provided to the Council. The information is believed to be correct but no responsibility is accepted for the accuracy of the information provided. Some information has been extracted from historical maps and the accuracy of the boundaries cannot be assured.

Legend

- & Borehole: Active
- & Borehole: Lost
- > Vent Well: Active
- < Vent Pipe: Active
- : Vent Chamber: Active
- & Environmental Boring
- Landfill Region



Map 09 - All Landfill Items
06/08/2010



©Crown Copyright 2010. All rights reserved.
Licence number 100017302.

Borehole Gas Readings and Groundwater Depth (by test date)

Site **O9**

Location: Lampton Park Extension

Gas Monitoring Results up to: 07 November 2008

No responsibility is accepted for the accuracy of this information.

Test Date: 21 August 1996

Borehole Ref	Initial Methane % v/v	Steady Methane % v/v	Initial Carbon % v/v	Steady Carbon % v/v	Initial Oxygen % v/v	Steady Oxygen % v/v	Atmos Pressure <i>Mb</i>	Groundwater Level <i>m (bgl)</i>
B93002	0.00	0.00	2.00	2.00	20.00	20.00	1005	2.95
B93003	0.00	0.00	1.10	1.10	20.60	20.60	1005	3.68
B93004	0.00	0.00	0.70	0.70	21.10	21.10	1004	3.80
B93005	0.00	0.00	0.60	0.60	21.40	21.40	1004	4.31

Test Date: 04 August 1997

Borehole Ref	Initial Methane % v/v	Steady Methane % v/v	Initial Carbon % v/v	Steady Carbon % v/v	Initial Oxygen % v/v	Steady Oxygen % v/v	Atmos Pressure <i>Mb</i>	Groundwater Level <i>m (bgl)</i>
B93002	0.00	0.00	2.80	2.80	19.10	19.10	1016	3.36
B93003	0.00	0.00	2.00	2.00	20.20	20.20	1016	4.11
B93004	0.00	0.00	1.50	1.50	20.70	20.70	1016	4.07
B93005	0.00	0.00	1.80	1.80	19.50	19.40	1016	4.55

Test Date: 11 March 1999

Borehole Ref	Initial Methane % v/v	Steady Methane % v/v	Initial Carbon % v/v	Steady Carbon % v/v	Initial Oxygen % v/v	Steady Oxygen % v/v	Atmos Pressure <i>Mb</i>	Groundwater Level <i>m (bgl)</i>
B93002	0.00	0.00	3.70	2.60	16.90	17.80	1013	2.46
B93003	0.00	0.00	3.80	3.80	17.40	17.40	1013	3.17
B93004	0.00	0.00	2.40	2.40	18.50	18.50	1013	3.17
B93005	0.00	0.00	3.10	3.10	17.90	17.90	1013	3.71

Test Date: 10 November 2000

Borehole Ref	Initial Methane % v/v	Steady Methane % v/v	Initial Carbon % v/v	Steady Carbon % v/v	Initial Oxygen % v/v	Steady Oxygen % v/v	Atmos Pressure <i>Mb</i>	Groundwater Level <i>m (bgl)</i>
B93002	0.00	0.00	4.20	0.40	15.80	20.40	1013	2.00
B93003	0.00	0.00	3.60	1.00	16.70	19.90	1013	2.69
B93004	0.00	0.00	2.80	0.40	17.60	20.60	1013	2.69
B93005	0.00	0.00	3.30	0.20	16.40	20.80	1013	3.25

Test Date: 24 April 2003

Borehole Ref	Initial Methane % v/v	Steady Methane % v/v	Initial Carbon % v/v	Steady Carbon % v/v	Initial Oxygen % v/v	Steady Oxygen % v/v	Atmos Pressure <i>Mb</i>	Groundwater Level <i>m (bgl)</i>
B93002	0.10	0.10	1.90	0.10	19.20	20.80	1013	2.54
B93003	0.10	0.10	1.60	0.10	19.60	20.90	1013	3.20
B93004	0.10	0.10	1.10	0.10	19.90	21.00	1013	3.22
B93005	0.10	0.10	0.10	0.10	21.00	21.00	1013	3.76

Borehole Gas Readings and Groundwater Depth (by test date)

Site **O9**

Location: Lampton Park Extension

Gas Monitoring Results up to: 07 November 2008

No responsibility is accepted for the accuracy of this information.

Test Date: **02 March 2006**

Borehole Ref	Initial Methane % v/v	Steady Methane % v/v	Initial Carbon % v/v	Steady Carbon % v/v	Initial Oxygen % v/v	Steady Oxygen % v/v	Flow l/hr	Atmos Pressure Mb	Groundwater Level m (bgl)
B93002	<0.10	<0.10	0.70	0.70	20.30	20.30	0.10	999	3.16
B93003	<0.10	<0.10	3.20	3.00	17.00	17.10	1.60	999	3.89
B93004	<0.10	<0.10	0.90	<0.10	20.10	21.00	-0.20	999	3.78
B93005	<0.10	<0.10	<0.10	<0.10	21.00	21.00	0.60	999	4.25
B93018	<0.10	<0.10	3.20	0.50	17.20	20.10	0.70	999	3.53
B93057	<0.10	<0.10	<0.10	<0.10	20.70	21.00	0.10	999	3.51



Public Register of Environmental Information

Record of Former Landfill

Details

Site Reference: **A8**
Site Name: Brookwood Road
Map Ref: TQ 1376 NE
Area of Site: 6.3 hectares 25,417 m² 6.3 acres
Site Address: Brookwood Road, Lampton
Site Owner/s: London Borough of Hounslow
Local Authority: London Borough of Hounslow
Current Site Use: Housing
Site Category: Waste Disposal Site
Site Type: Landfill Site

Site History (Interpretation of Records Held by the Council)

First Record of Excavations at Site:	none	Source:
Last Record of Excavations at Site:	none	Source:
First Record of Landfilling at Site:	none	Source:
Landfilling Completed by:	1951	Source: Aerial Photograph

Depth and Type of Fill

Maximum Depth of Fill Recorded in any Borehole: 1.30 m Borehole Ref: B93130

Composition of Fill Across the Site Includes: Clay, brick, wire, brick-earth.

Gas Monitoring (Levels Recorded in Boreholes)

Included with this information is any gas monitoring data undertaken by Hounslow Council between 1996 and 2003. In some cases earlier monitoring data may be available; please contact the Land Quality Team for details. The Council have not undertaken monitoring at sites not under its ownership.








Details of Remedial Works

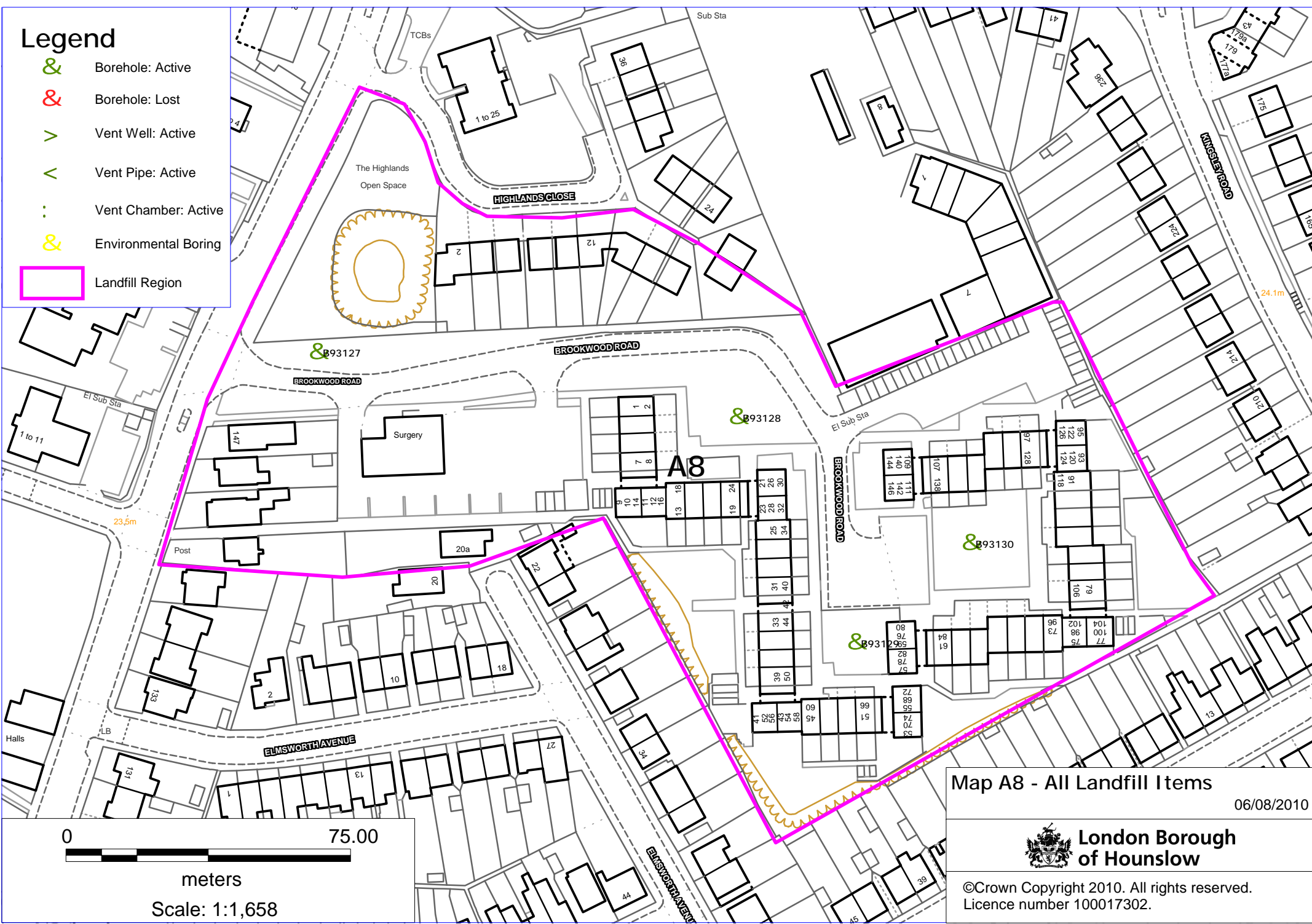
Council records do not indicate that any remedial works have been undertaken at this site.

NOTES

The information given is provided in accordance with the Environmental Information Regulations 2004. The information provided has been obtained from records held by the Council, which includes records based on information provided to the Council. The information is believed to be correct but no responsibility is accepted for the accuracy of the information provided. Some information has been extracted from historical maps and the accuracy of the boundaries cannot be assured.

Legend

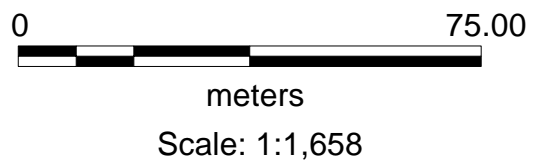
-  Borehole: Active
-  Borehole: Lost
-  Vent Well: Active
-  Vent Pipe: Active
-  Vent Chamber: Active
-  Environmental Boring
-  Landfill Region



Map A8 - All Landfill Items
06/08/2010



©Crown Copyright 2010. All rights reserved.
Licence number 100017302.



Borehole Gas Readings and Groundwater Depth (by test date)

Site

A8

Location: Brookwood Road, Lampton

Gas Monitoring Results up to: 07 November 2008

No responsibility is accepted for the accuracy of this information.

Test Date: 03 June 1996

Borehole Ref	Initial Methane % v/v	Steady Methane % v/v	Initial Carbon % v/v	Steady Carbon % v/v	Initial Oxygen % v/v	Steady Oxygen % v/v	Atmos Pressure Mb	Groundwater Level m (bgl)
B93127	0.00	0.00	0.80	0.20	20.00	20.10	1019	
B93128	0.00	0.00	1.40	1.20	18.80	19.00	1019	
B93129	0.00	0.00	1.20	0.70	19.50	19.90	1018	
B93130	0.00	0.00	2.80	1.80	17.00	18.40	1018	

Test Date: 21 August 1996

Borehole Ref	Initial Methane % v/v	Steady Methane % v/v	Initial Carbon % v/v	Steady Carbon % v/v	Initial Oxygen % v/v	Steady Oxygen % v/v	Atmos Pressure Mb	Groundwater Level m (bgl)
B93127	0.00	0.00	1.40	1.40	19.70	19.70	1007	3.17
B93128	0.00	0.00	0.60	0.60	20.70	20.70	1005	2.41
B93129	0.00	0.00	1.30	1.30	20.00	20.00	1006	2.20
B93130	0.00	0.00	3.40	3.40	18.20	18.20	1006	2.35

Test Date: 13 November 1997

Borehole Ref	Initial Methane % v/v	Steady Methane % v/v	Initial Carbon % v/v	Steady Carbon % v/v	Initial Oxygen % v/v	Steady Oxygen % v/v	Atmos Pressure Mb	Groundwater Level m (bgl)
B93127	0.00	0.00	3.10	3.00	19.20	19.30	1002	
B93128	0.00	0.00	0.50	0.50	22.00	22.00	1001	
B93129	0.00	0.00	0.40	0.40	22.00	22.00	1002	
B93130	0.00	0.00	2.80	2.80	19.90	19.90	1001	

Borehole Gas Readings and Groundwater Depth (by test date)

Site

A8

Location: Brookwood Road, Lampton

Gas Monitoring Results up to: 07 November 2008

No responsibility is accepted for the accuracy of this information.

Test Date: 11 March 1999

Borehole Ref	Initial Methane % v/v	Steady Methane % v/v	Initial Carbon % v/v	Steady Carbon % v/v	Initial Oxygen % v/v	Steady Oxygen % v/v	Atmos Pressure <i>Mb</i>	Groundwater Level <i>m (bgl)</i>
B93127	0.00	0.00	3.70	3.70	16.60	16.60	1012	3.05
B93128	0.00	0.00	2.70	2.20	17.60	18.20	1012	2.35
B93129	0.00	0.00	1.40	1.30	20.00	20.20	1012	2.71
B93130	0.00	0.00	3.60	3.60	17.20	17.20	1012	2.68

Test Date: 31 October 2000

Borehole Ref	Initial Methane % v/v	Steady Methane % v/v	Initial Carbon % v/v	Steady Carbon % v/v	Initial Oxygen % v/v	Steady Oxygen % v/v	Atmos Pressure <i>Mb</i>	Groundwater Level <i>m (bgl)</i>
B93127	0.00	0.00	4.40	2.10	15.20	18.20	992	2.76
B93128	0.00	0.00	2.60	0.00	16.30	20.90	992	1.94
B93129	0.00	0.00	1.10	0.80	15.80	17.40	992	2.38
B93130	0.00	0.00	2.30	0.10	18.40	20.90		2.32

Test Date: 24 April 2003

Borehole Ref	Initial Methane % v/v	Steady Methane % v/v	Initial Carbon % v/v	Steady Carbon % v/v	Initial Oxygen % v/v	Steady Oxygen % v/v	Atmos Pressure <i>Mb</i>	Groundwater Level <i>m (bgl)</i>
B93127	0.10	0.10	2.20	0.10	18.50	20.90	1013	3.13
B93128	0.10	0.10	0.90	0.10	20.00	20.80	1013	2.48
B93129	0.10	0.10	1.20	0.20	19.90	20.80	1013	2.90
B93130	0.10	0.10	2.60	0.30	18.00	20.70	1013	2.90

Borehole Gas Readings and Groundwater Depth (by test date)

Site

A8

Location: Brookwood Road, Lampton

Gas Monitoring Results up to: 07 November 2008

No responsibility is accepted for the accuracy of this information.

Test Date: 02 March 2006

Borehole Ref	Initial Methane % v/v	Steady Methane % v/v	Initial Carbon % v/v	Steady Carbon % v/v	Initial Oxygen % v/v	Steady Oxygen % v/v	Flow l/hr	Atmos Pressure Mb	Groundwater Level m (bgl)
B93127	<0.10	<0.10	0.80	0.80	19.80	19.80	0.00	999	3.13



Public Register of Environmental Information

Record of Former Landfill

Details

Site Reference: **32**
Site Name: Lampton Park Extension (near Sutton Lane)
Map Ref: TQ 1376 SW
Area of Site: 8.08 hectares 80,765 m² 20.0 acres
Site Address:
Site Owner/s: London Borough of Hounslow
Local Authority: London Borough of Hounslow
Current Site Use: Park
Site Category: Waste Disposal Site
Site Type: Landfill Site

Site History (Interpretation of Records Held by the Council)

First Record of Excavations at Site:	1912	Source: Map
Last Record of Excavations at Site:	pre 1952	Source: GLC Gravel Survey
First Record of Landfilling at Site:	1946	Source: Aerial Photograph
Landfilling Completed by:	1947	Source: Aerial Photograph

Depth and Type of Fill

Maximum Depth of Fill Recorded in any Borehole: 6.00 m Borehole Ref: B93013

Composition of Fill Across the Site Includes:
Clay, brick, ash, silt, sand, metal.

Gas Monitoring (Levels Recorded in Boreholes)

Included with this information is any gas monitoring data undertaken by Hounslow Council between 1996 and 2003. In some cases earlier monitoring data may be available; please contact the Land Quality Team for details. The Council have not undertaken monitoring at sites not under its ownership.








Details of Remedial Works

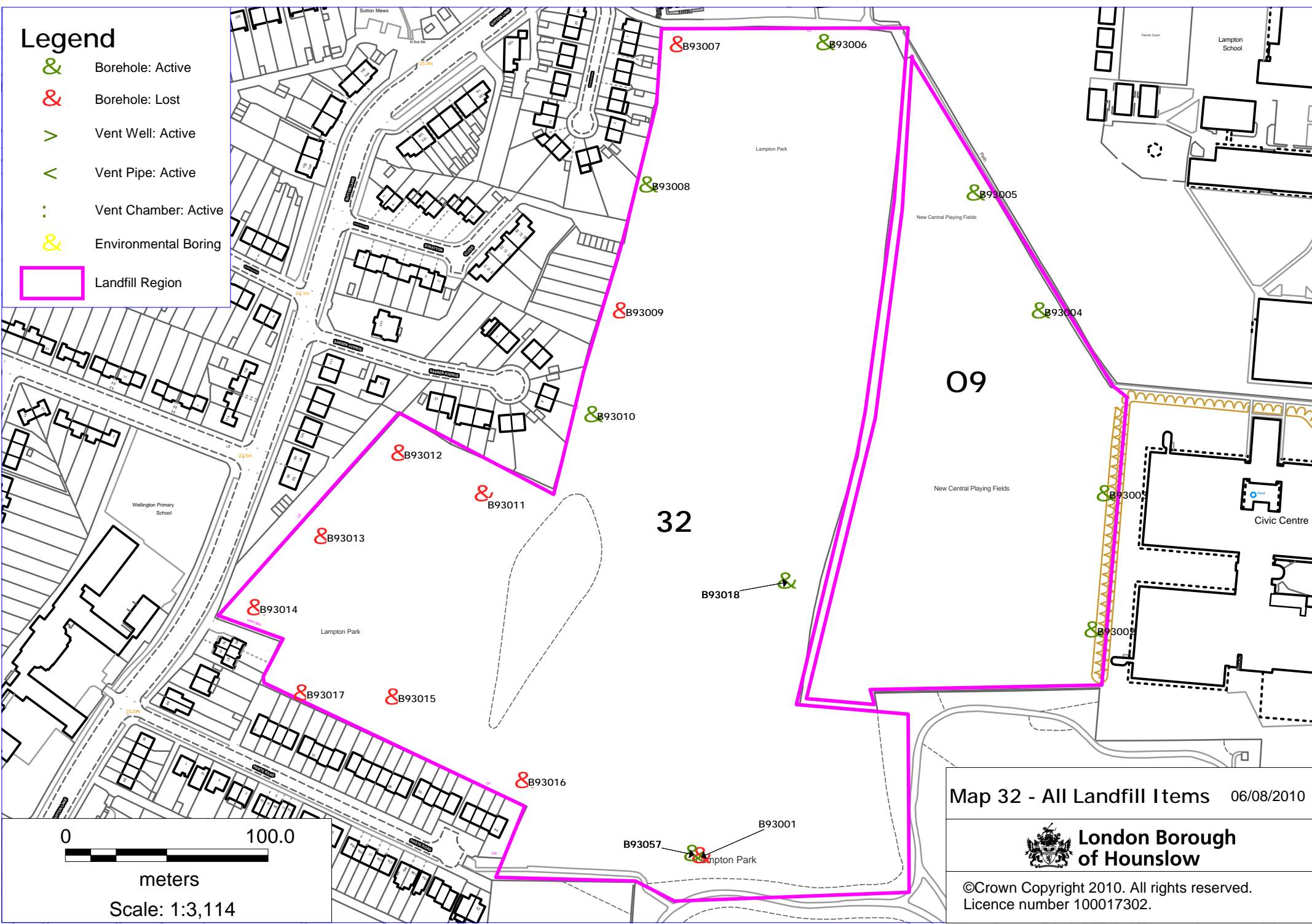
Council records do not indicate that any remedial works have been undertaken at this site.

NOTES

The information given is provided in accordance with the Environmental Information Regulations 2004. The information provided has been obtained from records held by the Council, which includes records based on information provided to the Council. The information is believed to be correct but no responsibility is accepted for the accuracy of the information provided. Some information has been extracted from historical maps and the accuracy of the boundaries cannot be assured.

Legend

-  Borehole: Active
-  Borehole: Lost
-  Vent Well: Active
-  Vent Pipe: Active
-  Vent Chamber: Active
-  Environmental Boring
-  Landfill Region



Map 32 - All Landfill Items 06/08/2010



©Crown Copyright 2010. All rights reserved.
Licence number 100017302.

Borehole Gas Readings and Groundwater Depth (by test date)

Site **32**

Location: Lampton Park Extension (nr Sutton Lane)

Gas Monitoring Results up to: 07 November 2008

No responsibility is accepted for the accuracy of this information.

Test Date: **21 August 1996**

Borehole Ref	Initial Methane % v/v	Steady Methane % v/v	Initial Carbon % v/v	Steady Carbon % v/v	Initial Oxygen % v/v	Steady Oxygen % v/v	Atmos Pressure Mb	Groundwater Level m (bgl)
B93001	0.00	0.00	0.30	0.30	21.00	21.00	1005	3.50
B93006	0.00	0.00	8.60	0.90	13.00	20.80	1004	1.91
B93007	0.00	0.00	0.70	0.70	20.90	20.90	1004	3.40
B93008								
B93009								
B93010	0.00	0.00	2.20	2.20	19.50	19.50	1004	3.65
B93011								
B93012								
B93013								
B93014	0.00	0.00	0.50	0.50	21.00	21.00	1005	4.11
B93015								
B93016								
B93017							1005	

Borehole Gas Readings and Groundwater Depth (by test date)

Site

32

Location: Lampton Park Extension (nr Sutton Lane)

Gas Monitoring Results up to: 07 November 2008

No responsibility is accepted for the accuracy of this information.

Test Date: 04 August 1997

Borehole Ref	Initial Methane % v/v	Steady Methane % v/v	Initial Carbon % v/v	Steady Carbon % v/v	Initial Oxygen % v/v	Steady Oxygen % v/v	Atmos Pressure Mb	Groundwater Level m (bgl)
B93001	0.00	0.00	6.20	5.90	15.50	15.80	1016	3.95
B93006	0.00	0.00	8.40	8.40	14.00	14.20	1017	2.10
B93007							1017	
B93018	0.00	0.00	5.20	5.20	17.40	17.40	1017	3.75
B93057	0.00	0.00	6.50	6.50	16.50	16.60	1016	

Test Date: 19 August 1997

Borehole Ref	Initial Methane % v/v	Steady Methane % v/v	Initial Carbon % v/v	Steady Carbon % v/v	Initial Oxygen % v/v	Steady Oxygen % v/v	Atmos Pressure Mb	Groundwater Level m (bgl)
B93011	0.00	0.00	1.70	1.70	18.60	18.60	1016	
B93012								
B93013	0.00	0.00	1.20	1.20	19.30	19.30	1014	
B93014	0.00	0.00	2.70	2.70	18.20	18.20	1014	
B93017								

Test Date: 11 March 1999

Borehole Ref	Initial Methane % v/v	Steady Methane % v/v	Initial Carbon % v/v	Steady Carbon % v/v	Initial Oxygen % v/v	Steady Oxygen % v/v	Atmos Pressure Mb	Groundwater Level m (bgl)
B93006	0.00	0.00	2.60	0.60	18.50	20.70	1013	0.92
B93007							1012	1.03
B93009	0.00	0.00	3.60	2.70	17.60	18.60	1012	3.35
B93009	0.00	0.00	1.50	0.20	19.90	20.90	1012	4.03
B93010	0.00	0.00	3.30	2.80	18.10	18.60	1012	3.19
B93010	0.00	0.00	3.30	2.80	18.10	18.60	1012	3.19
B93018	0.00	0.00	5.60	1.80	12.40	19.00	1012	2.73
B93057	0.00	0.00	8.30	7.30	11.90	12.90	1012	2.53

Borehole Gas Readings and Groundwater Depth (by test date)

Site **32**

Location: Lampton Park Extension (nr Sutton Lane)

Gas Monitoring Results up to: 07 November 2008

No responsibility is accepted for the accuracy of this information.

Test Date: **10 November 2000**

Borehole Ref	Initial Methane % v/v	Steady Methane % v/v	Initial Carbon % v/v	Steady Carbon % v/v	Initial Oxygen % v/v	Steady Oxygen % v/v	Atmos Pressure <i>Mb</i>	Groundwater Level <i>m (bgl)</i>
B93006	0.00	0.00	1.50	0.20	19.50	20.80	1013	0.64
B93018	0.00	0.00	4.40	0.60	15.60	20.20	1013	1.95

Test Date: **24 April 2003**

Borehole Ref	Initial Methane % v/v	Steady Methane % v/v	Initial Carbon % v/v	Steady Carbon % v/v	Initial Oxygen % v/v	Steady Oxygen % v/v	Atmos Pressure <i>Mb</i>	Groundwater Level <i>m (bgl)</i>
B93006	0.10	0.10	0.10	0.10	21.00	21.00	1013	0.95
B93008	0.10	0.10	0.60	0.20	20.30	20.80	1013	4.10
B93010	0.10	0.10	1.20	0.10	20.00	20.90	1013	3.17
B93018	0.10	0.10	3.70	0.40	17.00	20.40	1013	2.82
B93018	0.10	0.10	3.70	0.40	17.00	20.40	1013	2.82
B93057	0.10	0.10	5.90	0.30	15.50	20.80	1013	3.15

Borehole Gas Readings and Groundwater Depth (by test date)

Site

32

Location: Lampton Park Extension (nr Sutton Lane)

Gas Monitoring Results up to: 07 November 2008

No responsibility is accepted for the accuracy of this information.

Test Date: 02 March 2006

Borehole Ref	Initial Methane % v/v	Steady Methane % v/v	Initial Carbon % v/v	Steady Carbon % v/v	Initial Oxygen % v/v	Steady Oxygen % v/v	Flow l/hr	Atmos Pressure Mb	Groundwater Level m (bgl)
B93002	<0.10	<0.10	0.70	0.70	20.30	20.30	0.10	999	3.16
B93003	<0.10	<0.10	3.20	3.00	17.00	17.10	1.60	999	3.89
B93004	<0.10	<0.10	0.90	<0.10	20.10	21.00	-0.20	999	3.78
B93005	<0.10	<0.10	<0.10	<0.10	21.00	21.00	0.60	999	4.25
B93018	<0.10	<0.10	3.20	0.50	17.20	20.10	0.70	999	3.53
B93057	<0.10	<0.10	<0.10	<0.10	20.70	21.00	0.10	999	3.51