









**Green Chains & Corridors**

-  Green Chains
-  Green Chain Link
-  Green Chains continued beyond Borough Boundary
-  Green Corridor
-  Walking Routes Existing and Proposed
-  Waterways

**UDP**  
 UNITARY DEVELOPMENT PLAN  
 Scale **1:42000**  
 Grid North   
 Date **Dec 2003**

0 0.5 1 1.5  
 Kilometres

**Part 2: Map ENV-N2**

 **Hounslow**

**Part 2: Map ENV-N2**  
**Green Chains and Corridors**

© Crown copyright. All rights reserved London Borough of Hounslow 100019263 2004  
 This map is based upon Ordnance Survey material with the permission of Ordnance Survey on behalf of the Controller of Her Majesty's Stationery Office © Crown copyright.  
 Unauthorised reproduction infringes Crown copyright and may lead to prosecution or civil proceedings.

The Ordnance Survey mapping included within this publication is provided by the London Borough of Hounslow under licence from the Ordnance Survey  
 in order to fulfil its public function to act as a Planning Authority.  
 Persons viewing this mapping should contact Ordnance Survey copyright for advice should they wish to licence Ordnance Survey for their own use.